



Government of Karnataka  
Department of Agriculture Mysuru  
District

**Watershed Development Component of Pradhan Mantri Krishi  
Sinchayee Yojana- WDC-PMKSY 2.0**

**Detailed Project Report (DPR)**

**Project Name : Mysuru - WDC-02/2021-22**

**Taluk: Periyapatna**

**District: Mysuru**

## Details of Project Implementing Agency

PIA / Organization Name :	Assistant Director of Agriculture, Periyapatna
Organization Type :	Government Department
Office Telephone Number:	08223 - 274205
Alternate Telephone Number :	08223 - 274205
Fax Number:	-
Official Email Id:	<a href="mailto:adappatna@rediffmail.com">adappatna@rediffmail.com</a>
Alternate Email Id	<a href="mailto:adappatna@rediffmail.com">adappatna@rediffmail.com</a>
Contact Officer Name:	Prasad Y
Contact Officer Designation	Assistant Director of Agriculture
Contact Officer Cell Number:	8277933185
State :	Karnataka
District	Mysuru
Block :	Periyapatna
Selection Order Number :	ಸಂ: ಜಅಇ/ಉಕೈನಿ/ಕೈಅ2/NGWSDP-PPPR/47/2021-22
Selection Authority	Watershed Development Department, Karnataka
Selection Date of PIA:	18-01-2022
Office Address:	Office of Assistant Director of Agriculture, PeriyapatnaTaluk, Mysuru District

Index		
SI No	Particulars	Page Number
1	1.Executive summary	1 - 2
2	1.Introduction and General description about project area	3 - 4
3	Table- 1.2 Details of Previous Watershed Programmes implemented in the Project area	5
4	Table- 1.3 Climatic Condition of Last Ten Years	6
5	Table-1.4 Details of Natural Calamities in the Project Area	7
6	Table- 1.5 Details of Soil Erosion in the Project Area	8
2.Baseline Survey		
7	Table 2.1 : Demographic Information	9
8	Table 2.2 Household information	10 - 11
9	Table -2.3 Migration Status	12
10	Table - 2.4 Type of Area Covered	13
11	Table- 2.5 Area Production and Productivity of Crops	14 - 16
12	Table- 2.6 Source Wise Present Irrigation Status	17
13	Table- 2.7 Details of land holding pattern in the project Area	18
14	Table-2.8 Village wise Livestock Population and Requirement of Fodder in Project Area	19 - 26
15	Table-2.9 Village wise Fodder Requirement and Availability	27
16	Table- 2.10 Livelihood Pattern	28
17	Table-2.11 Household Facilities and Assets Available	29
18	Table-2.12 Details of Infrastructure in the Project Area	30
3.Institution Building and Project Management		
19	Table- 3.1 Details of Project Implementing Agency	31
20	Table- 3.2 Details of Staff at Project Implementing Agency (ADA and his supporting Staff)	32
21	Table- 3.3 Details of Watershed Development Team (WDT) in the Project Area (Since NGOs are not selected and ADA and his team will be WDT) (one of the WDT member must be Women)	33
22	[ Chapter - III ] 3.4 Watershed Committee Detail	34
23	[ Chapter - III ] 3.4A Watershed Committee Member Detail	35
24	[ Chapter - III ] 3.5 Details of Project Fund Accounts of Watershed Committee	36

SI No	Particulars	Page Number
25	[ Chapter - III ] 3.6 Self Help Groups (SHGs) Details	37 - 39
26	[ Chapter - III ] 3.6A Self Help Group Member (SHGs) Details	40 - 67
27	[ Chapter - III ] 3.7 User Groups (UGs) Details	68
28	[ Chapter - III ] 3.7A User Group Member (UG) Details	69 - 102
29	[ Chapter - III ] 3.8 Farmers Producer Organisation Group (FPO) Details	103
30	[ Chapter - III ] 3.8 A Farmers Producer Organisation (FPO) members Details	104
4. Net Planning and Project activities		
31	[ Chapter - IV ] 4.1 ,4.1A Baseline Data - Village wise Survey Numbers & Farmer wise Survey Numbers	105 - 349
32	[ Chapter - IV ] 4.1 ,4.1A Baseline Data - Village wise Survey Numbers & Farmer wise Survey Numbers	350 - 458
33	[ Chapter - IV ] 4.3 Baseline Data - Details of Existing Soil Moisture Conservation and Water Harvesting Activities	459 - 460
34	[ Chapter - IV ] 4.4 Details of Proposed Soil Moisture Conservation and Water Harvesting Activities	461 - 733
35	[ Chapter - IV ] 4.5 Details of Vegetative Cover Activities	734 - 846
36	[ Chapter - IV ] 4.5 A Details of Vegetative Cover Activities	847 - 1015
37	[ Chapter - IV ] 4.5 B. Details of Vegetative Cover Activities	1016 - 1127
38	[ Chapter - IV ] 4.5 C Details of Vegetative Cover Activities	1128 - 1281
39	[ Chapter - IV ] 4.6 Livelihood Activities for the asst less persons and Micro enterprises & Business development	1282
40	[ Chapter - IV ] 4.7 Details of Production Systems	1283
41	[ Chapter - IV ] 4.8 Natural Resource Management and Governance	1284
42	[ Chapter - IV ] 4.9 Adminitrative cost	1285
43	[ Chapter - IV ] 4.10 Monitoring and Evaluation	1286
44	[ Chapter - IV ] 4.11 Detailed Project Report	1287
45	[ Chapter - IV ] 4.12 Institution and capacity building	1288
46	[ Chapter - IV ] 4.13 Entry Point activities	1289
47	[ Chapter - IV ] 4.14 Consolidation and Withdrwal phase	1290
5. Project Planning and Action Plan		
48	[ Chapter - V ] 5.1 Entry Point Activity	1291
49	[ Chapter - V ] 5.2 Village wise Run-off Calculation	1292 - 1293
50	[ Chapter - V ] 5.3 Run-off Budgeting	1294 - 1295
51	[ Chapter - V ] 5.4 / 5.5 Planning of Soil & Moisture Conservation and Water Harvesting Activities	1296
52	[ Chapter - V ] 5.4 / 5.5 Planning of Soil & Moisture Conservation and Water Harvesting Activities	1296
53	[ Chapter - V ] 5.6 Planning of Vegetative Cover Activities	1297
54	[ Chapter - V ] 5.7 Planning Livelihood Activities for the asst less persons and Micro enterprises & Business development	1298
55	[ Chapter - V ] 5.8 Planning Production Systems activies	1299

SI No	Particulars	Page Number
56	[ Chapter - V ] 5.9 Natural Resource Management and Governance	1300
57	[ Chapter - V ] 5.10 Administrative cost	1301
58	[ Chapter - V ] 5.11 Monitoring and Evaluation	1302
59	[ Chapter - V ] 5.12 Detailed Project Report	1303
60	[ Chapter - V ] 5.13 Institution and Capacity building	1304
61	[ Chapter - V ] 5.14 Consolidation and Withdrawal phase	1305
6.Capacity Building Plan		
62	[ Chapter - VI ] 6.1 Capacity Building Activities	1306
63	[ Chapter - VI ] 6.2 Year Wise Training Program Conducted	1307
7.Phasing of the programme and Budgeting		
64	[ Chapter - VII ] 7.1 Village and Year Component wise Phasing of IWMP Funds	1308 - 1316
65	[ Chapter - VII ] 7.2 Year and Treatment wise Soil and Moisture Conservation Activities	1317
66	[ Chapter - VII ] 7.3 Year and Treatment wise Water Harvesting Activities	1318
67	[ Chapter - VII ] 7.4 Year and Treatment wise Vegetative Cover Activities ( Forest, Horticulture and Fodder development)	1319
68	[ Chapter - VII ] 7.5 Year and Treatment wise Phasing of Livelihood Activities for the asst less persons and Micro enterprises & Business development	1320
69	[ Chapter - VII ] 7.6 Year and Treatment wise Phasing Production Activities	1321
70	[ Chapter - VII ] 7.7 Year and Program wise Training Fund Phasing	1322
71	[ Chapter - VII ] 7.7 Year wise Phasing of Administrative costs	1323
72	[ Chapter - VII ] 7.7 Year wise Phasing of M& E	1324
73	[ Chapter - VII ] 7.8 Year wise Phasing of EPA	1325
74	[ Chapter - VII ] 7.9 Year wise Phasing of DPR	1326
75	[ Chapter - VII ] 7.10 Year wise Phasing of Natural Resource Management and Governance	1327
76	[ Chapter - VII ] 7.11 Year wise Phasing of Consolidation Phase & Withdrawal phase	1328
8.Consolidation and withdrawal Strategy		
77	[ Chapter - VIII ] 8.1 Details of Rights Conferred in the CPRs of the Project Area	1329
78	[ Chapter - VIII ] 8.2 Details of Activities in the CPRs of the Project Area	1330

SI No	Particulars	Page Number
9.Expected Project Outcomes		
79	[ Chapter - IX ] 9.1 Employment Generation	1331 - 1332
80	[ Chapter - IX ] 9.2 Details of Seasonal Migration from Project Area : Expected Post-Project	1333 - 1334
81	[ Chapter - IX ] 9.3 Details of Average Ground Water Status in the Project Area	1335 - 1336
82	[ Chapter - IX ] 9.4 Details of Average Ground Water table Depth in the Project Areas	1337 - 1338
83	[ Chapter - IX ] 9.5 Drinking Water Status	1339 - 1340
84	[ Chapter - IX ] 9.6 Water Use Efficiency	1341 - 1342
85	[ Chapter - IX ] 9.7 Kharip Crop-Area and Yield in the Project Areas	1343 - 1344
86	[ Chapter - IX ] 9.8 Rabi Crop-Area and Yield in the Project Areas	1345 - 1346
87	[ Chapter - IX ] 9.9 Summer Season Crop-Area and Yield in the Project Areas	1347 - 1348
88	[ Chapter - IX ] 9.10 Perennial Season Crop-Area and Yield in the Project Areas	1349 - 1350
89	[ Chapter - IX ] 9.11 Change in Area Under Horticulture	1351 - 1352
90	[ Chapter - IX ] 9.12 Change in Area Under Fodder	1353 - 1354
91	[ Chapter - IX ] 9.13 Change in Area Under Fuel Wood	1355 - 1356
92	[ Chapter - IX ] 9.14 Details of Livestock in the Project Area	1357
93	[ Chapter - IX ] 9.15 Change in Area Under Forest/Vegetative Cover	1358 - 1359
94	Abstract of Activities Planned to be implemented under PMKSY-WDC 2.0	1360
95	Abstract of Activities Planned to be implemented under PMKSY-PDMC (MI)/RKVY/ and other Programmes	1361
96	Abstract of Activities Planned to be implemented under MGNREGA	1362
97	Abstract of Activities Planned to be implemented under PMKSY-WDC 2.0, PMKSY-PDMC (MI) RKVY and MGNREGA (combined)	1363
98	Components of PMKSY-WDC 2.0	1364
99	Maps	1365

# 1.Executive summary

## Introduction

Soil and water are two most important of the natural resources that were the basic prerequisites of civilizations from times immemorial. In our country the need for conserving water resources has been recognised since many decades. In this direction our country has adopted the Watershed approach has been implemented with the direct objective of arresting rainwater run-off and its harvesting and in-situ conservation of moisture and the soils. Concerted efforts have been made over the decades starting from the Watershed approach to conserve soil and water. Gradually the effort became more focused with the formation of the Dry Land Development Board (DLDB) which brought about the initial step to integrate the activities of several allied line Departments to comprehensively undertake Integrated Development of Watersheds. It was further modified into a nation-wide programme under National Watershed Development Programme for Rain-fed Areas (NWDPR) to harness the available natural resources to develop dry land areas into more productive areas. Another national programme of Integrated Waste Land Development Programme (IWLDP) was launched to tackle the waste and degraded lands into agriculturally productive areas.

## Background

Karnataka is one of the States in the Country implementing the Pradhan Mantri Krishi Sinchayi Yojana since 2009-10 PMKSY-WD is one of the flagship Programmes of the Government of India and is being implemented by the Department of Land Resources (DoLR) in all the States of the country. The programme envisages restoring the ecological balance by harnessing, conserving and developing degraded natural resources such as soil, vegetative cover and water through watershed management initiatives.

## OBJECTIVES OF PMKSY-WDC 2.0

- Increase the productive potential of degraded land through various watershed interventions
- Improved bio-mass through Agro-Horticulture, Agro-Forestry and Silvi-Pastoral systems
- Support the asset less, small land holders and other vulnerable sections through Income Generating Activities (IGA)
- Support the Livestock sector and Demonstrations in agriculture related sectors
- Improve production systems and Micro-enterprises
- Drought proofing rain-fed Agriculture
- Formation of vibrant and well informed community-based organisations resulting in the overall improvement in the social capital.
- Achieving sustainable agriculture leading to overall improvement in the quality of life of the farming community.

## Information of Mysore District

Mysore District of falls in the survey of India degree sheet numbers 48P,57D and 58A. The district is bounded by North latitudes 11° 45' to 12° 40' and East longitudes 75° 59' to 77° 05', covering an area of 6269 square kms. This district is one of the southern most Districts of the state and it is bordered by Kodagu District in the West, Cannanore District of Kerala state in the South West, Chamarajanagar District in the south and South East, Mandya District in the North and Hassan District in the North West.

The soils of the Districts are red sandy loams in major areas and in remaining areas pockets of black soils. The Agro climatic zones of Mysore Districts are Southern Dry Zone – VI comprises four talukas namely KR nagar, T Narispura Mysore, Nanjangud, & remaining three talukas namely Hunsur, HD Kote & Periyapatna lies in the Southern Transitional Zone – VII. More than 75% of arable land is under Rainfed. It has annual Rainfall of 650 to 850 mm, which is erratic and varying intensity.

## Watershed Area of Periyapatna Taluk

Periyapatna is one of the seven talukas of the District. Agriculture is the main occupation of people of the taluk. Ragi is the important food crop grown in the taluk, followed by zinger and Maiz other commercial crops like Tobacco, Cotton & Sugarcane. Soil and climate of the taluk ideally suited for growing Horticulture crops. Farmers are not coming forward to increase the area under Horticulture crops due to the absence of marketing & cold storage facilities. Establishment of cold storage facilities, marketing outlet and setting up of a few fruit processing units are likely to give a big boost to Horticulture sector in the taluk.

Periyapatna is situated in the state highway, one of the major towns in Mysore District which is about 10-15 kms from watershed area. This taluk consists of four Hoblies comprising of 196 villages & 34 Gram Panchayaths. Periyapatna Taluk is one of the Tribal dominant taluk of Mysuru District. More than 20,000 tribal families are living in and around forest fringes area called Hadies ( Tribals colony). Total area of the taluk is 812 sq.kms.

Objective of watershed development project – 2.0

To improve productive potential of rainfed / degraded land through. Integrated watershed Management.

Strengthen local community / Institution for promotion of Livelihoods and watershed sustainability.

Vision of WDC-PMKSY-2.0 Project.

Is to accelerate economic growth rate of agriculture in the less endowed rainfed areas of the country. This should be achieved by adopting harmony with ecological principles of development. The guiding principle shall be a better economy, ecology and equity in the rainfed regions of the country. Watershed development plan shall be guided by the need to achieve higher income for farmer community ownership, management and ecologically sustainable action plan.

Securing production and Farmers income against climate variability and its risks of drought spells through diversification of crops systems and animals husbandry and varied livelihood portfolios. Efficient harvesting and retention of rain water in soil profile.

Recognizing the sake of non land holding project members and promoting alternative livelihood opportunities.

Building an eco-system of enterprises for facilitating efficient scales of operation, access to credit and market linkages, Knowledge sharing resources, convergence led by vibrant member managed farmers. Institution.

Greater access to income generating opportunities facilitating co-option of members of these categories in various community institutions i.e FPO user groups etc.

Expected end result:

Increase in the total agricultural production of the project area substantively as a result of higher productivity enhanced cropping intensity.

Scientific use of land, water and other natural resources.

Increased livelihood opportunities for landless and marginal farmers. Those positive changes in production and job portfolio would reflect in higher average annual incomes for all families project area.

SHG'S playing an important role in micro-credit management.



## 1.Introduction and General description about project area

S. No.	Proposed Microwatershed code (8 digit code)	Name of the GPs covered	Name of the Villages under each GP	Geographical Area of the village	Total Reserved forest area	Project area (7=5-6)	Total untreatable area (area under assured irrigation, & uncultivable waste land and habitations)	Total treatable wasteland area (ha.)	Total rainfed agricultural area (ha.)	Total area proposed for treatment (11= 9+10 or 7-8)	Forest area taken up for development out of column 11 (ha)
1	2	3	4	5	6	7	8	9	10	11	12
1	1) Mallinathapura 1 - 4B4A1O2d	Hunasavadi	Alanahalli	405.08	0	405.08	286.42	2.46	116.20	118.66	0
2		Koppa	Aralikumari	593.40	0	593.40	368.61	44.79	180.00	224.79	0
3		Bylakuppe	Basavanaeni	604.82	0	604.82	202.52	32.46	369.84	402.30	0
4		Chittenahally	Belathuru	162.00	0	162.00	151.33	0.00	10.67	10.67	0
5		Bylakuppe	Bylukoppa	269.04	0	269.04	232.16	1.57	35.31	36.88	0
6	2) Basayanabore - 4B4A4V2a	Poonadahalli	Charapura	69.42	0	69.42	1.60	2.09	65.73	67.82	0
7		Bylakuppe	Doddaharaveforest	1013.00	750.00	263.00	260.10	0.00	2.90	2.90	0
8	3) Manchadevanahalli - 4B4A4V2b	Koppa	Doddahosuru	591.03	0	591.03	167.50	21.53	402.00	423.53	0
9		Koppa	Giraguru	420.00	0	420.00	15.29	12.71	392.00	404.71	0
10		Bylakuppe	Gollarahosahally	280.00	0	280.00	229.80	20.20	30.00	50.20	0
11	4) Kailasapura - 4B4A4V2c	Koppa	Guddenahalli	290.00	0	290.00	99.62	43.25	147.13	190.38	0
12		Bylakuppe	Handiguddakaval	802.77	520.00	282.77	10.79	10.78	261.20	271.98	0
13	5) Aralikumari - 4B4A4V2d	Hunasavadi	Hunasavadi	471.78	0	471.78	83.80	25.98	362.00	387.98	0
14		Hunasavadi	Iylapura	173.48	0	173.48	144.94	2.34	26.20	28.54	0
15	6) Doddahosuru - 4B4A4W2a	Hunasavadi	Kamanahalli	123.23	0	123.23	102.75	2.38	18.10	20.48	0
16		Koppa	Koppa	175.69	0	175.69	154.88	0.00	20.81	20.81	0
17	7) Kushalanagar 1- 4B4A4W2e	Hunasavadi	Kundanahalli	258.69	0	258.69	16.17	35.92	206.60	242.52	0
18		Naviluru	Kailasapura	233.59	0	233.59	36.57	11.13	185.89	197.02	0
19		Bylakuppe	Lakshmipura	250.00	0	250.00	87.18	26.39	136.43	162.82	0
20	8) Gulledahalla 2 - 4B4A4X1b	Koppa	Lingapura	536.60	0	536.60	507.48	11.72	17.40	29.12	0
21		Hunasavadi	Mallinathapura	292.00	0	292.00	176.14	3.86	112.00	115.86	0
22	9) Kundanahalli - 4B4A1O2c	Bylakuppe	Manchadevanahalli	616.10	0	616.10	149.52	27.52	439.06	466.58	0
23		Naviluru	Naviluru	666.15	0	666.15	404.29	41.60	220.26	261.86	0
24		Komalapura	Neralakuppe	187.67	0	187.67	177.47	0.00	10.20	10.20	0
25		Poonadahalli	P Basavanahalli	421.21	0	421.21	273.04	0.00	148.17	148.17	0
26		Poonadahalli	Poonadahalli	302.65	0	302.65	72.12	24.75	205.78	230.53	0
27		Komalapura	Sanabinakuppe	140.54	0	140.54	121.32	4.02	15.20	19.22	0
<b>Total</b>				<b>10349.94</b>	<b>1270.00</b>	<b>9079.94</b>	<b>4533.41</b>	<b>409.45</b>	<b>4137.08</b>	<b>4546.53</b>	<b>0</b>

**Table- 1.1 Details of Ongoing Development Programme in the Project Area**

<b>Sl. No.</b>	<b>Name of Programme</b>	<b>Implementing agency</b>	<b>Objectives of the programme</b>	<b>Year of Commencement</b>	<b>Villages covered</b>	<b>Project Cost</b>
1	-	-	-	-	-	-

**Table- 1.2 Details of Previous Watershed Programmes implemented in the Project area**

Sl. No.	Name of Project	Commencement Year	Villages covered	No. of Micro Water sheds	Watershed Code	Area under treatment (Ha.)	Funding Source	Implementing Agency	Status of completion (Complete/Incomplete)
1	-	-	-	-	-	-	-	-	-

**Table- 1.3 Climatic Condition of Last Ten Years**

Sl. No.	Year	Average Rainfall (mm)	Highest Rainfall intensity in a day ( mm)	Temperature (C)		Relative humidity %	
				Max.	Min.	Max.	Min.
1	2011	962.1	39.0	35.8	16.3	80.5	33.4
2	2012	583.7	50.2	36.5	16.1	82.0	32.1
3	2013	765.8	33.3	36.3	17.2	86.0	30.5
4	2014	740.6	48.9	35.5	14.8	83.0	34.5
5	2015	959.3	33.7	36.5	15.3	82.8	33.1
6	2016	460.3	35.7	36.9	18.2	83.1	34.0
7	2017	916.9	46.9	35.8	14.3	82.7	33.5
8	2018	1184.3	47.9	35.3	15.8	80.0	34.3
9	2019	1100.2	62.5	36.3	16.2	81.8	33.5
10	2020	792.6	38.3	36.4	19.1	83.0	34.3

**Table-1.4 Details of Natural Calamities in the Project Area**

<b>Sl. No.</b>	<b>Name of Calamity</b> (Cyclone/Drought/Earthquake/ Flood/Landsliding)	<b>Number of Villages</b>		<b>Periodicity</b>	<b>Name of Affected Villages</b>
		<b>Affected</b>	<b>Not Affected</b>		
-	-	Nil			

**Table- 1.5 Details of Soil Erosion in the Project Area**

<b>Sl. No.</b>	<b>Type of erosion</b> (Sheet, Rill, Gully)	<b>Cause of Erosion</b> (High Rain Fall/High Temperature / Grazing of Land)	<b>Area affected (ha)</b>	<b>Run off (mm/ year)</b>	<b>Average soil loss (Tonnes/ ha/ year)</b>
<b>Water erosion</b>					
1	Sheet	High Rain fall	3180.00	100mm/ year	15 Ton /ha/year
2	Rill		908.00		
3	Gully		458.53		
<b>Wind erosion</b>			0	NA	
<b>Total</b>			<b>4546.53</b>		

## 2. Baseline Survey

**Table 2.1 : Demographic Information**

Sl. No.	Name Of Villages	Population			Population as per 2011 - Census			Total	Literacy Rate 2011 (%)	Work force available			Sex Ratio (F : M) per 1000
		2001	2011	2021	SC	ST	Others			Agriculture	Industry	Land less	
1	Alanahalli	1870	2750	NA	271	1198	1281	2750	58.48	1006	10	78	981
2	Aralikumari	1533	2255	NA	8	16	2231	2255	88.1	31	2	0	798
3	Basavanaeni	1640	2412	NA	13	1	2398	2412	85.84	106	25	0	857
4	Belathuru	461	678	NA	173	0	505	678	86.29	121	0	9	926
5	Bylukoppa	1263	1858	NA	173	69	1616	1858	66.75	165	11	61	981
6	Charapura	100	147	NA	16	89	42	147	61.42	7	0	23	1014
7	Doddaharaveforest	1	2	NA	0	0	2	2	100	0	0	0	1000
8	Doddahosuru	1646	2420	NA	147	801	1472	2420	71.82	577	2	109	987
9	Giraguru	809	1189	NA	195	245	749	1189	70.53	68	0	90	969
10	Gollarahosahally	855	1258	NA	19	6	1233	1258	88.76	4	11	0	853
11	Guddenahalli	365	537	NA	108	29	400	537	74.64	14	6	28	1081
12	Handiguddakaval	1223	1799	NA	86	494	1219	1799	76	110	13	7	973
13	Hunasavadi	883	1298	NA	289	57	952	1298	70.98	272	2	134	1062
14	Iylapura	326	479	NA	198	110	171	479	72.3	121	14	15	1187
15	Kamanahalli	10	15	NA	0	0	15	15	60	5	0	11	1500
16	Koppa	1888	2776	NA	329	496	1951	2776	75.4	121	37	7	1116
17	Kundanahalli	459	675	NA	42	139	494	675	79.02	152	11	78	1096
18	Kailasapura	400	588	NA	0	0	588	588	73.57	0	0	0	1042
19	Lakshmipura	509	749	NA	188	25	536	749	83.89	106	0	14	908
20	Lingapura	300	441	NA	1	295	145	441	58.31	220	1	22	1172
21	Mallinathapura	311	458	NA	43	36	379	458	75.48	8	3	47	1036
22	Manchadevanahalli	67	98	NA	1	32	65	98	62.22	0	0	71	849
23	Naviluru	1109	1631	NA	807	91	733	1631	58.16	601	3	118	956
24	Neralakuppe	166	244	NA	0	0	244	244	71.18	48	1	1	906
25	P Basavanahalli	613	902	NA	164	129	609	902	71.69	121	2	67	940
26	Poonadahalli	712	1047	NA	172	91	784	1047	73.1	47	5	98	972
27	Sanabinakuppe	102	150	NA	0	0	150	150	59.69	23	3	16	875
<b>Project Grand Total</b>		<b>21623.08</b>	<b>30867</b>	<b>2021</b>	<b>3443</b>	<b>4449</b>	<b>20964</b>	<b>28856</b>	<b>1973.62</b>	<b>4054</b>	<b>162</b>	<b>1106.2</b>	<b>27037</b>

**Table 2.2 Household information**

Sl. No	Village Name	Total Household in Village	BPL Households	Landless Household Present in Village	Percent of BPL Household (%)	Percent of Landless
1	Alanahalli	638	459	48	72	8
2	Aralikumari	294	212	0	33	0
3	Basavanaeni	492	354	0	56	0
4	Belathuru	73	53	5	8	7
5	Bylukoppa	473	341	33	53	7
6	Charapura	31	22	15	3	48
7	Doddaharaveforest	1	1	0	0	0
8	Doddahosuru	590	425	63	67	11
9	Giraguru	295	212	38	33	13
10	Gollarahosahally	244	176	0	28	0
11	Guddenahalli	30	22	12	3	40
12	Handiguddakaval	420	302	3	47	1
13	Hunasavadi	304	219	62	34	20
14	Iylapura	109	78	14	12	13
15	Kamanahalli	4	3	8	0	200
16	Koppa	703	506	3	79	0
17	Kundanahalli	270	194	52	30	19
18	Kailasapura	148	107	0	17	0
19	Lakshmipura	110	79	5	12	5
20	Lingapura	85	61	17	10	20
21	Mallinathapura	118	85	23	13	19



Sl. No	Village Name	Total Household in Village	BPL Households	Landless Household Present in Village	Percent of BPL Household (%)	Percent of Landless
22	Manchadevanahalli	176	127	32	20	18
23	Naviluru	385	277	43	43	11
24	Neralakuppe	58	42	0	7	0
25	P Basavanahalli	195	140	33	22	17
26	Poonadahalli	228	164	62	26	27
27	Sanabinakuppe	29	21	7	3	24
<b>Project Grand Total</b>		<b>6503</b>	<b>4682</b>	<b>578</b>	<b>734</b>	<b>529</b>

**Table -2.3 Migration Status**

Sr. No.	Village Name	Village Total Population	Migrating population			Population Migrating for the Period (months)			Reason for migration	Average Income During Migration (Rs./month/person)
			Male	Female	Percentage Population	Less than 3 months	3 to 5 months	Greater than 5 months		
1	Alanahalli	2750	425	193	22	68	142	408	Self Employment and Working in sectors other than Agriculture	9500
2	Aralikumari	2255	780	158	42	103	216	619		9500
3	Basavanaeni	2412	1020	169	49	131	273	785		9500
4	Belathuru	678	280	47	48	36	75	216		9500
5	Bylukoppa	1858	620	130	40	83	173	495		9500
6	Charapura	147	48	10	40	6	13	38		9500
7	Doddaharaveforest	2	2	0	100	0	0	1		9500
8	Doddahosuru	2420	736	169	37	100	208	598		9500
9	Giraguru	1189	480	83	47	62	130	372		9500
10	Gollarahosahally	1258	390	88	38	53	110	316		9500
11	Guddenahalli	537	182	38	41	24	51	145		9500
12	Handiguddakaval	1799	592	126	40	79	165	474		9500
13	Hunasavadi	1298	423	91	40	57	118	339		9500
14	Iylapura	479	163	34	41	22	45	130		9500
15	Kamanahalli	15	3	1	27	0	1	3		9500
16	Koppa	2776	872	194	38	117	245	704		9500
17	Kundanahalli	675	292	47	50	37	78	224		9500
18	Kailasapura	588	210	41	43	28	58	166		9500
19	Lakshnipura	749	215	52	36	29	62	177		9500
20	Lingapura	441	182	31	48	23	49	140		9500
21	Mallinathapura	458	162	32	42	21	45	128		9500
22	Manchadevanahalli	98	33	7	41	4	9	26		9500
23	Naviluru	1631	523	114	39	70	147	421		9500
24	Neralakuppe	244	78	17	39	10	22	63		9500
25	P Basavanahalli	902	293	63	39	39	82	235		9500
26	Poonadahalli	1047	352	73	41	47	98	281		9500
27	Sanabinakuppe	150	48	11	39	6	13	39		9500
<b>Project Grand Total</b>		<b>28856</b>	<b>9404</b>	<b>2020</b>	<b>1148</b>	<b>1257</b>	<b>2628</b>	<b>7540</b>		<b>256500</b>

**Table - 2.4 Type of Area Covered**

Sl. No	Village Name	Geographic Area (Ha.)	Treatable Area (Ha.)	Land Use Type of Proposed Treatment Area (Ha.)					Ownership Pattern of Proposed Treatment Area (Ha.)				Forest Area (Ha.)	Number of Beneficiaries Covered				
		Area already Treated Under DPAP/Haryali/Other Schemes (Ha.)	Area Proposed for Treatment Under WDC-PMKSY 2.0 (Ha.)	Cultivated rainfed	Permanent Pasture	Waste Land Cultivable	Waste Land Non-Cultivable	Total	Private Land	Community Land	Others Land	Total		Marginal Farmer	Small Farmer	Large Farmer	Landless	Total
1	Alanahalli	0	118.66	116.20	0	0	2.46	118.66	116.2	0	2.46	118.66	0	177	64	31	48	321
2	Aralikumari	0	224.79	180.00	0	0	44.79	224.79	180	22	22.79	224.79	0	0	0	0	0	0
3	Basavanaeni	0	402.3	369.84	0	0	32.46	402.30	369.84	0	32.42	402.26	0	0	0	0	0	0
4	Belathuru	0	10.67	10.67	0	0	0.00	10.67	10.67	0	0	10.67	0	21	8	4	5	38
5	Bylukoppa	0	36.88	35.31	0	0	1.57	36.88	35.31	0	1.57	36.88	0	138	50	24	33	245
6	Charapura	0	67.82	65.73	0	0	2.09	67.82	65.73	2.09	0	67.82	0	53	19	9	15	97
7	Doddaharaveforest	0	2.9	2.90	0	0	0.00	2.90	2.9	0	0	2.9	0	0	0	0	0	0
8	Doddahosuru	0	423.53	402.00	0	0	21.53	423.53	402	0	21.53	423.53	0	248	90	44	63	445
9	Giraguru	0	404.71	392.00	0	0	12.71	404.71	392	0	12.71	404.71	0	205	74	36	38	353
10	Gollarahosahally	0	50.2	30.00	0	0	20.20	50.20	30	0	20.2	50.2	0	0	0	0	0	0
11	Guddenahalli	0	190.38	147.13	0	0	43.25	190.38	147.13	0	43.25	190.38	0	65	23	11	12	111
12	Handiguddakaval	0	271.98	261.20	0	0	10.78	271.98	261.2	0	10.78	271.98	0	23	8	4	3	39
13	Hunasavadi	0	387.98	362.00	0	0	25.98	387.98	362	0	25.98	387.98	0	304	110	54	62	530
14	Iylapura	0	28.54	26.20	0	0	2.34	28.54	26.2	2.34	0	28.54	0	34	12	6	14	67
15	Kamanahalli	0	20.48	18.10	0	0	2.38	20.48	18.1	0	2.38	20.48	0	25	9	5	8	47
16	Koppa	0	20.81	20.81	0	0	0.00	20.81	20.81	0	0	20.81	0	15	6	3	3	27
17	Kundanahalli	0	242.52	206.60	0	0	35.92	242.52	206.6	0	35.92	242.52	0	178	64	31	52	326
18	Kailasapura	0	197.02	185.89	0	0	11.13	197.02	185.89	11.13	0	197.02	0	0	0	0	0	0
19	Lakshmipura	0	162.82	136.43	0	0	26.39	162.82	136.43	0	26.39	162.82	0	32	12	6	5	54
20	Lingapura	0	29.12	17.40	0	0	11.72	29.12	17.4	0	11.72	29.12	0	51	18	9	17	95
21	Mallinathapura	0	115.86	112.00	0	0	3.86	115.86	112	0	3.86	115.86	0	107	39	19	23	188
22	Manchadevanahalli	0	466.58	439.06	0	0	27.52	466.58	439.06	0	27.52	466.58	0	161	58	28	32	279
23	Naviluru	0	261.86	220.26	0	0	41.60	261.86	439.06	0	27.52	466.58	0	269	97	48	43	457
24	Neralakuppe	0	10.2	10.20	0	0	0.00	10.20	10.2	0	0	10.2	0	3	1	1	0	5
25	P Basavanahalli	0	148.17	148.17	0	0	0.00	148.17	148.17	0	0	148.17	0	153	55	27	33	268
26	Poonadahalli	0	230.53	205.78	0	0	24.75	230.53	205.78	24.75	0	230.53	0	223	81	39	62	405
27	Sanabinakuppe	0	19.22	15.20	0	0	4.02	19.22	15.2	0	4.02	19.22	0	37	13	7	7	64
<b>Project Grand Total</b>			<b>4546.53</b>	<b>4137.08</b>	<b>0</b>	<b>0</b>	<b>409.45</b>	<b>4546.53</b>	<b>4355.88</b>	<b>62.31</b>	<b>333.02</b>	<b>4751.21</b>	<b>0</b>	<b>2523.625</b>	<b>912.3875</b>	<b>446.4875</b>	<b>578</b>	<b>4460.5</b>

**Table- 2.5 Area Production and Productivity of Crops**

Sl. No.	Village Name	Season (Annual, Kharif/ Perennials /Pre- Kharif/Rabi/Summer)	Crop Name	Pre-Project Information		
				Area (Ha.)	Total Production (Metric Tons)	Average Yield (Kg/Ha.)
1	Alanahalli	Khariff	Ragi	18	27	1500
			Tobbaco	25	55	2200
			Maize	46.2	277.2	6000
			Pulses	27	13.5	500
		Rabi	Ragi	85	127.5	1500
			Maize	10	60	6000
Pulses	7		3.5	500		
2	Aralikumari	Khariff	Maize	180	1080	6000
3	Basavanaeni	Khariff	Maize	322	1932	6000
			Pulses	47.84	23.92	500
4	Belathuru	Khariff	Ragi	4.67	7.005	1500
			Tobbaco	2	4.4	2200
			Maize	2	12	6000
			Pulses	2	1	500
		Rabi	Ragi	7	10.5	1500
			Pulses	2	1	500
5	Bylakuppe	Khariff	Maize	35.31	211.86	6000
		Rabi	Ragi	15	22.5	1500
6	Charapura	Khariff	Tobbaco	40	88	2200
			Ragi	25.73	38.595	1500
		Rabi	Ragi	35	52.5	1500
7	Doddaharaveforest	Khariff	Maize	2.9	17.4	6000
8	Doddahosuru	Khariff	Ragi	50	75	1500
			Maize	342	2052	6000
			Pulses	10	5	500
		Rabi	Ragi	70	105	1500

Sl. No.	Village Name	Season (Annual, Kharif/ Perennials /Pre- Kharif/Rabi/Summer)	Crop Name	Pre-Project Information		
				Area (Ha.)	Total Production (Metric Tons)	Average Yield (Kg/Ha.)
9	Giraguru	Khariff	Maize	352	2112	6000
			Ragi	20	30	1500
			Pulses	20	10	500
		Rabi	Ragi	75	112.5	1500
10	Gollarahosahally	Khariff	Maize	30	180	6000
11	Guddenahalli	Khariff	Maize	147.13	882.78	6000
12	Handiguddakaval	Khariff	Maize	261.2	1567.2	6000
13	Hunasavadi	Khariff	Ragi	80	120	1500
			Maize	250	1500	6000
			Pulses	32	16	500
		Rabi	Pulses	25	12.5	500
			Ragi	70	105	1500
14	Iylapura	Khariff	Ragi	7	10.5	1500
			Maize	15	90	6000
			Pulses	4.2	2.1	500
		Rabi	Pulses	2	1	500
			Ragi	12	18	1500
15	Kamanahalli	Khariff	Ragi	8	12	1500
			Maize	8	48	6000
			Pulses	2.1	1.05	500
		Rabi	Ragi	7	10.5	1500
16	Koppa	Khariff	Maize	20.81	124.86	6000
17	Kundanahalli	Khariff	Ragi	16	24	1500
			Maize	110	660	6000
			Tobbaco	80	176	2200
		Rabi	Ragi	120	180	1500
18	Kailasapura	Khariff	Ragi	185.89	278.835	1500
19	Lakshmipura	Khariff	Maize	136.43	818.58	6000
20	Lingapura	Khariff	Maize	17.4	104.4	6000
21	Mallinathapura	Khariff	Maize	52	312	6000
			Ragi	22	33	1500
			Tobbaco	38	83.6	2200
		Rabi	Ragi	72	108	1500
			Pulses	2	1	500
22	Manchadevanahalli	Khariff	Maize	282	1692	6000
			Ragi	70	105	1500
			Tobbaco	87.06	191.532	2200
		Rabi	Ragi	152	228	1500
			Pulses	32	16	500
23	Naviluru	Khariff	Maize	162	972	6000
			Ragi	27	40.5	1500
			Tobbaco	31.26	68.772	2200
		Rabi	Ragi	82	123	1500
			Pulses	22	11	500
24	Neralakuppe	Khariff	Maize	3	18	6000
			Tobbaco	7.2	15.84	2200
		Rabi	Ragi	9	13.5	1500
			Pulses	1	0.5	500

Sl. No.	Village Name	Season (Annual, Kharif/ Perennials /Pre- Kharif/Rabi/Summer)	Crop Name	Pre-Project Information		
				Area (Ha.)	Total Production (Metric Tons)	Average Yield (Kg/Ha.)
25	P Basavanahalli	Khariff	Maize	120	720	6000
			Ragi	20	30	1500
			Tobbaco	8.17	17.974	2200
		Rabi	Ragi	70	105	1500
			Pulses	12	6	500
26	Poonadahalli	Khariff	Maize	150	900	6000
			Ragi	22	33	1500
			Tobbaco	33.78	74.316	2200
		Rabi	Ragi	122	183	1500
			Pulses	22	11	500
27	Sanabinakuppe	Khariff	Maize	9	54	6000
			Ragi	2	3	1500
			Tobbaco	3.2	7.04	2200
		Rabi	Ragi	10	15	1500
<b>Project Grand Total</b>						

**Table- 2.6 Source Wise Present Irrigation Status**

Sl. No.	Village Name	Net Cropped Area (Ha.)	Irrigated Area					Total
			Canal	Well	Bore wells	Ponds	Other (Pl. Specify)	
1	Alanahalli	116.20	0	0	33	0	0	33
2	Aralikumari	180.00	0	0	4	0	0	4
3	Basavanaeni	369.84	0	0	2	0	0	2
4	Belathuru	10.67	0	0	4	0	0	4
5	Bylukoppa	35.31	0	0	12	0	0	12
6	Charapura	65.73	0	0	14	0	0	14
7	Doddaharaveforest	2.90	0	0	2	0	0	2
8	Doddahosuru	402.00	0	0	79	0	0	79
9	Giraguru	392.00	0	0	58	0	0	58
10	Gollarahosahally	30.00	0	0	14	0	0	14
11	Guddenahalli	147.13	0	0	15	0	0	15
12	Handiguddakaval	261.20	0	0	2	0	0	2
13	Hunasavadi	362.00	0	0	22	0	0	22
14	Iylapura	26.20	0	0	8	0	0	8
15	Kamanahalli	18.10	0	0	8	0	0	8
16	Koppa	20.81	0	0	9	0	0	9
17	Kundanahalli	206.60	0	0	39	0	0	39
18	Kailasapura	185.89	0	0	8	0	0	8
19	Lakshmipura	136.43	0	0	8	0	0	8
20	Lingapura	17.40	0	0	8	0	0	8
21	Mallinathapura	112.00	0	0	33	0	0	33
22	Manchadevanahalli	439.06	0	0	50	0	0	50
23	Naviluru	220.26	0	0	30	0	0	30
24	Neralakuppe	10.20	0	0	2	0	0	2
25	P Basavanahalli	148.17	0	0	40	0	0	40
26	Poonadahalli	205.78	0	0	34	0	0	34
27	Sanabinakuppe	15.20	0	0	7	0	0	7
<b>Project Grand Total</b>		<b>4137.08</b>	<b>0</b>	<b>0</b>	<b>545</b>	<b>0</b>	<b>0</b>	<b>545</b>

Table- 2.7 Details of land holding pattern in the project Area

Sl. No.	Village Name	Type of Farmer				Land Holding (Ha.)			Average Land Holding ( Ha.)		
		Large Farmer	Marginal Farmer	Small Farmer	Total	Irrigated	Unirrigated	Total	Irrigated	Unirrigated	Total
1	Alanahalli	31	177	64	273	0	116.2	116.2	0	0.43	0.43
2	Aralikumari	0	0	0	0	0	180	180	0	0.00	0.00
3	Basavanaeni	0	0	0	0	0	369.84	369.84	0	0.00	0.00
4	Belathuru	4	21	8	33	0	10.67	10.67	0	0.32	0.32
5	Bylukoppa	24	138	50	212	0	35.31	35.31	0	0.17	0.17
6	Charapura	9	53	19	82	0	65.73	65.73	0	0.80	0.80
7	Doddaharaveforest	0	0	0	0	0	2.9	2.9	0	0.00	0.00
8	Doddahosuru	44	248	90	382	0	402	402	0	1.05	1.05
9	Giraguru	36	205	74	315	0	392	392	0	1.24	1.24
10	Gollarahosahally	0	0	0	0	0	30	30	0	0.00	0.00
11	Guddenahalli	11	65	23	99	0	147.13	147.13	0	1.48	1.48
12	Handiguddakaval	4	23	8	36	0	261.2	261.2	0	7.26	7.26
13	Hunasavadi	54	304	110	468	0	362	362	0	0.77	0.77
14	Iylapura	6	34	12	53	0	26.2	26.2	0	0.50	0.50
15	Kamanahalli	5	25	9	39	0	18.1	18.1	0	0.46	0.46
16	Koppa	3	15	6	24	0	20.81	20.81	0	0.87	0.87
17	Kundanahalli	31	178	64	274	0	206.6	206.6	0	0.75	0.75
18	Kailasapura	0	0	0	0	0	185.89	185.89	0	0.00	0.00
19	Lakshmipura	6	32	12	49	0	136.43	136.43	0	2.78	2.78
20	Lingapura	9	51	18	78	0	17.4	17.4	0	0.22	0.22
21	Mallinathapura	19	107	39	165	0	112	112	0	0.68	0.68
22	Manchadevanahalli	28	161	58	247	0	439.06	439.06	0	1.78	1.78
23	Naviluru	48	269	97	414	0	220.26	220.26	0	0.53	0.53
24	Neralakuppe	1	3	1	5	0	10.2	10.2	0	2.08	2.08
25	P Basavanahalli	27	153	55	235	0	148.17	148.17	0	0.63	0.63
26	Poonadahalli	39	223	81	343	0	205.78	205.78	0	0.60	0.60
27	Sanabinakuppe	7	37	13	57	0	15.2	15.2	0	0.26	0.26
<b>Project Grand Total</b>		<b>446</b>	<b>2524</b>	<b>912</b>	<b>3883</b>	<b>0</b>	<b>4137</b>	<b>4137</b>	<b>0</b>	<b>26</b>	<b>26</b>



**Table-2.8 Village wise Livestock Population and Requirement of Fodder in Project Area**

*Data Source*

*Reference Year -*

Sl. No.	Village Name	Category of Livestock	Existing No.	Conversion factor	Equivalent livestock units	Feed Requirement per Day (Dry Matters in Kg)	Total Feed Requirement Ton/year
1	Alanahalli	Work animal	190	1.33	253	9	624
		Buffaloes	0	1.33	0	9	0
		Cross bred Cows	574	1.33	763	9	1886
		Indigenous Cows	246	1	246	8	718
		Goat (Stall fed)	0	0.2	0	0	0
		He Buffaloes	0	1.33	0	9	0
		<b>Total</b>	<b>1010</b>	<b>0</b>	<b>1262</b>	<b>44</b>	<b>3228</b>
2	Aralikumari	Work animal	8	1.33	11	9	26
		Buffaloes	0	1.33	0	9	0
		Cross bred Cows	28	1.33	37	9	92
		Indigenous Cows	12	1	12	8	35
		Goat (Stall fed)	0	0.2	0	0	0
		He Buffaloes	0	1.33	0	9	0
		<b>Total</b>	<b>48</b>	<b>0</b>	<b>60</b>	<b>44</b>	<b>153</b>
3	Basavanaeni	Work animal	124	1.33	165	9	407
		Buffaloes	0	1.33	0	9	0
		Cross bred Cows	302	1.33	402	9	992
		Indigenous Cows	154	1	154	8	450
		Goat (Stall fed)	0	0.2	0	0	0
		He Buffaloes	0	1.33	0	9	0
		<b>Total</b>	<b>580</b>	<b>0</b>	<b>721</b>	<b>44</b>	<b>1849</b>

Sl. No.	Village Name	Category of Livestock	Existing No.	Conversion factor	Equivalent livestock units	Feed Requirement per Day (Dry Matters in Kg)	Total Feed Requirement Ton/year
4	Belathuru	Work animal	108	1.33	144	9	355
		Buffaloes	2	1.33	3	9	7
		Cross bred Cows	315	1.33	419	9	1035
		Indigenous Cows	135	1	135	8	394
		Goat (Stall fed)	0	0.2	0	0	0
		He Buffaloes	0	1.33	0	9	0
		<b>Total</b>	<b>560</b>	<b>0</b>	<b>700</b>	<b>44</b>	<b>1790</b>
5	Bylakuppe	Work animal	72	1.33	96	9	237
		Buffaloes	0	1.33	0	9	0
		Cross bred Cows	282	1.33	375	9	926
		Indigenous Cows	94	1	94	8	274
		Goat (Stall fed)	0	0.2	0	0	0
		He Buffaloes	0	1.33	0	9	0
		<b>Total</b>	<b>448</b>	<b>0</b>	<b>565</b>	<b>44</b>	<b>1437</b>
6	Charapura	Work animal	22	1.33	29	9	72
		Buffaloes	3	1.33	4	9	10
		Cross bred Cows	81	1.33	108	9	266
		Indigenous Cows	34	1	34	8	99
		Goat (Stall fed)	0	0.2	0	0	0
		He Buffaloes	0	1.33	0	9	0
		<b>Total</b>	<b>140</b>	<b>0</b>	<b>175</b>	<b>44</b>	<b>447</b>
7	Doddaharaveforest	Work animal	8	1.33	11	9	26
		Buffaloes	0	1.33	0	9	0
		Cross bred Cows	37	1.33	49	9	122
		Indigenous Cows	15	1	15	8	44
		Goat (Stall fed)	0	0.2	0	0	0
		He Buffaloes	0	1.33	0	9	0
		<b>Total</b>	<b>60</b>	<b>0</b>	<b>75</b>	<b>44</b>	<b>192</b>

Sl. No.	Village Name	Category of Livestock	Existing No.	Conversion factor	Equivalent livestock units	Feed Requirement per Day (Dry Matters in Kg)	Total Feed Requirement Ton/year
8	Doddahosuru	Work animal	177	1.33	235	9	581
		Buffaloes	0	1.33	0	9	0
		Cross bred Cows	503	1.33	669	9	1652
		Indigenous Cows	215	1	215	8	628
		Goat (Stall fed)	0	0.2	0	0	0
		He Buffaloes	0	1.33	0	9	0
		<b>Total</b>	<b>895</b>	<b>0</b>	<b>1119</b>	<b>44</b>	<b>2862</b>
9	Giraguru	Work animal	100	1.33	133	9	329
		Buffaloes	36	1.33	48	9	118
		Cross bred Cows	300	1.33	399	9	986
		Indigenous Cows	126	1	126	8	368
		Goat (Stall fed)	0	0.2	0	0	0
		He Buffaloes	16	1.33	21	9	53
		<b>Total</b>	<b>578</b>	<b>0</b>	<b>727</b>	<b>44</b>	<b>1853</b>
10	Gollarahosahalli	Work animal	16	1.33	21	9	53
		Buffaloes	0	1.33	0	9	0
		Cross bred Cows	49	1.33	65	9	161
		Indigenous Cows	21	1	21	8	61
		Goat (Stall fed)	0	0.2	0	0	0
		He Buffaloes	0	1.33	0	9	0
		<b>Total</b>	<b>86</b>	<b>0</b>	<b>107</b>	<b>44</b>	<b>275</b>
11	Guddenahalli	Work animal	13	1.33	17	9	43
		Buffaloes	0	1.33	0	9	0
		Cross bred Cows	52	1.33	69	9	171
		Indigenous Cows	18	1	18	8	53
		Goat (Stall fed)	0	0.2	0	0	0
		He Buffaloes	0	1.33	0	9	0
		<b>Total</b>	<b>83</b>	<b>0</b>	<b>104</b>	<b>44</b>	<b>266</b>

Sl. No.	Village Name	Category of Livestock	Existing No.	Conversion factor	Equivalent livestock units	Feed Requirement per Day (Dry Matters in Kg)	Total Feed Requirement Ton/year
12	Handiguddakaval	Work animal	22	1.33	29	9	72
		Buffaloes	0	1.33	0	9	0
		Cross bred Cows	122	1.33	162	9	401
		Indigenous Cows	41	1	41	8	120
		Goat (Stall fed)	0	0.2	0	0	0
		He Buffaloes	0	1.33	0	9	0
		<b>Total</b>	<b>185</b>	<b>0</b>	<b>233</b>	<b>44</b>	<b>593</b>
13	Hunasavadi	Work animal	130	1.33	173	9	427
		Buffaloes	0	1.33	0	9	0
		Cross bred Cows	377	1.33	501	9	1238
		Indigenous Cows	162	1	162	8	473
		Goat (Stall fed)	0	0.2	0	0	0
		He Buffaloes	0	1.33	0	9	0
		<b>Total</b>	<b>669</b>	<b>0</b>	<b>836</b>	<b>44</b>	<b>2139</b>
14	Iylapura	Work animal	40	1.33	53	9	131
		Buffaloes	0	1.33	0	9	0
		Cross bred Cows	122	1.33	162	9	401
		Indigenous Cows	49	1	49	8	143
		Goat (Stall fed)	0	0.2	0	0	0
		He Buffaloes	0	1.33	0	9	0
		<b>Total</b>	<b>211</b>	<b>0</b>	<b>264</b>	<b>44</b>	<b>675</b>
15	Kailasapura	Work animal	13	1.33	17	9	43
		Buffaloes	0	1.33	0	9	0
		Cross bred Cows	39	1.33	52	9	128
		Indigenous Cows	19	1	19	8	55
		Goat (Stall fed)	0	0.2	0	0	0
		He Buffaloes	0	1.33	0	9	0
		<b>Total</b>	<b>71</b>	<b>0</b>	<b>88</b>	<b>44</b>	<b>226</b>

Sl. No.	Village Name	Category of Livestock	Existing No.	Conversion factor	Equivalent livestock units	Feed Requirement per Day (Dry Matters in Kg)	Total Feed Requirement Ton/year
16	Kamanahalli	Work animal	5	1.33	7	9	16
		Buffaloes	0	1.33	0	9	0
		Cross bred Cows	22	1.33	29	9	72
		Indigenous Cows	9	1	9	8	26
		Goat (Stall fed)	0	0.2	0	0	0
		He Buffaloes	0	1.33	0	9	0
		<b>Total</b>	<b>36</b>	<b>0</b>	<b>45</b>	<b>44</b>	<b>115</b>
17	Koppa	Work animal	32	1.33	43	9	105
		Buffaloes	0	1.33	0	9	0
		Cross bred Cows	96	1.33	128	9	315
		Indigenous Cows	40	1	40	8	117
		Goat (Stall fed)	0	0.2	0	0	0
		He Buffaloes	0	1.33	0	9	0
		<b>Total</b>	<b>168</b>	<b>0</b>	<b>210</b>	<b>44</b>	<b>537</b>
18	Kundanahalli	Work animal	56	1.33	74	9	184
		Buffaloes	0	1.33	0	9	0
		Cross bred Cows	168	1.33	223	9	552
		Indigenous Cows	71	1	71	8	207
		Goat (Stall fed)	0	0.2	0	0	0
		He Buffaloes	0	1.33	0	9	0
		<b>Total</b>	<b>295</b>	<b>0</b>	<b>369</b>	<b>44</b>	<b>943</b>
19	Lakshmipura	Work animal	40	1.33	53	9	131
		Buffaloes	0	1.33	0	9	0
		Cross bred Cows	120	1.33	160	9	394
		Indigenous Cows	51	1	51	8	149
		Goat (Stall fed)	0	0.2	0	0	0
		He Buffaloes	0	1.33	0	9	0
		<b>Total</b>	<b>211</b>	<b>0</b>	<b>264</b>	<b>44</b>	<b>675</b>

Sl. No.	Village Name	Category of Livestock	Existing No.	Conversion factor	Equivalent livestock units	Feed Requirement per Day (Dry Matters in Kg)	Total Feed Requirement Ton/year
20	Lingapura	Work animal	52	1.33	69	9	171
		Buffaloes	0	1.33	0	9	0
		Cross bred Cows	156	1.33	207	9	512
		Indigenous Cows	66	1	66	8	193
		Goat (Stall fed)	0	0.2	0	0	0
		He Buffaloes	0	1.33	0	9	0
		<b>Total</b>	<b>274</b>	<b>0</b>	<b>343</b>	<b>44</b>	<b>876</b>
21	Mallinathapura	Work animal	76	1.33	101	9	250
		Buffaloes	0	1.33	0	9	0
		Cross bred Cows	224	1.33	298	9	736
		Indigenous Cows	96	1	96	8	280
		Goat (Stall fed)	0	0.2	0	0	0
		He Buffaloes	0	1.33	0	9	0
		<b>Total</b>	<b>396</b>	<b>0</b>	<b>495</b>	<b>44</b>	<b>1266</b>
22	Manchadevanahalli	Work animal	96	1.33	128	9	315
		Buffaloes	1	1.33	1	9	3
		Cross bred Cows	276	1.33	367	9	907
		Indigenous Cows	120	1	120	8	350
		Goat (Stall fed)	0	0.2	0	0	0
		He Buffaloes	0	1.33	0	9	0
		<b>Total</b>	<b>493</b>	<b>0</b>	<b>616</b>	<b>44</b>	<b>1576</b>
23	Naviluru	Work animal	204	1.33	271	9	670
		Buffaloes	0	1.33	0	9	0
		Cross bred Cows	594	1.33	790	9	1951
		Indigenous Cows	255	1	255	8	745
		Goat (Stall fed)	0	0.2	0	0	0
		He Buffaloes	0	1.33	0	9	0
		<b>Total</b>	<b>1053</b>	<b>0</b>	<b>1316</b>	<b>44</b>	<b>3366</b>

Sl. No.	Village Name	Category of Livestock	Existing No.	Conversion factor	Equivalent livestock units	Feed Requirement per Day (Dry Matters in Kg)	Total Feed Requirement Ton/year
24	Neralakuppe	Work animal	81	1.33	108	9	266
		Buffaloes	2	1.33	3	9	7
		Cross bred Cows	237	1.33	315	9	779
		Indigenous Cows	101	1	101	8	295
		Goat (Stall fed)	0	0.2	0	0	0
		He Buffaloes	0	1.33	0	9	0
		<b>Total</b>	<b>421</b>	<b>0</b>	<b>527</b>	<b>44</b>	<b>1346</b>
25	P Basavanahalli	Work animal	176	1.33	234	9	578
		Buffaloes	6	1.33	8	9	20
		Cross bred Cows	514	1.33	684	9	1688
		Indigenous Cows	220	1	220	8	642
		Goat (Stall fed)	0	0.2	0	0	0
		He Buffaloes	2	1.33	3	9	7
		<b>Total</b>	<b>918</b>	<b>0</b>	<b>1148</b>	<b>44</b>	<b>2935</b>
26	Poonadahalli	Work animal	147	1.33	196	9	483
		Buffaloes	8	1.33	11	9	26
		Cross bred Cows	434	1.33	577	9	1426
		Indigenous Cows	186	1	186	8	543
		Goat (Stall fed)	0	0.2	0	0	0
		He Buffaloes	0	1.33	0	9	0
		<b>Total</b>	<b>775</b>	<b>0</b>	<b>969</b>	<b>44</b>	<b>2478</b>
27	Sanabinakuppe	Work animal	36	1.33	48	9	118
		Buffaloes	0	1.33	0	9	0
		Cross bred Cows	103	1.33	137	9	338
		Indigenous Cows	45	1	45	8	131
		Goat (Stall fed)	0	0.2	0	0	0
		He Buffaloes	0	1.33	0	9	0
		<b>Total</b>	<b>184</b>	<b>0</b>	<b>230</b>	<b>44</b>	<b>588</b>

Sl. No.	Village Name	Category of Livestock	Existing No.	Conversion factor	Equivalent livestock units	Feed Requirement per Day (Dry Matters in Kg)	Total Feed Requirement Ton/year
<b>Project Grand Total</b>		Work animal	2044	36	2719	243	6715
		Buffaloes	58	36	77	243	191
		Cross bred Cows	6127	36	8149	243	20127
		Indigenous Cows	2601	27	2601	216	7595
		Goat (Stall fed)	0	5	0	0	0
		He Buffaloes	18	36	24	243	59
		<b>Total</b>	<b>10848</b>	<b>176</b>	<b>13570</b>	<b>1188</b>	<b>34686</b>



**Table-2.9 Village wise Fodder Requirement and Availability**

Sl. No.	Village Name	Total Fodder Requirement (Tons / Year)	Fodder Availability (Tons / Year)					Deficit or Surplus (Tons/Year)
			Fodder Crops	Crop Waste	Community Land	Forest Land	Total	
1	Basavanaeni	1849.1	350.0	920.2	129.4	0.0	1399.6	-24.3
2	Belathuru	1790.3	447.6	860.0	125.3	0.0	1432.9	-20.0
3	Bylukoppa	1437.4	359.3	652.0	100.6	43.1	1155.1	-19.6
4	Charapura	447.5	111.9	182.0	31.3	0.0	325.2	-27.3
5	Doddaharaveforest	191.6	47.9	63.2	5.7	13.4	130.3	-32.0
6	Doddahosuru	2861.6	715.4	1320.0	85.8	200.3	2321.5	-18.9
7	Giraguru	1852.7	463.2	980.0	55.6	129.7	1628.5	-12.1
8	Gollarahosahally	274.8	68.7	120.0	8.2	19.2	216.2	-21.3
9	Guddenahalli	266.1	66.5	130.0	18.6	8.0	223.1	-16.1
10	Handiguddakaval	592.8	148.2	252.0	17.8	41.5	459.5	-22.5
11	Hunasavadi	2138.5	534.6	920.0	149.7	64.2	1668.5	-22.0
12	Iylapura	675.3	168.8	322.0	47.3	20.3	558.3	-17.3
13	Kamanahalli	226.3	56.6	82.0	15.8	6.8	161.2	-28.8
14	Koppa	115.0	28.7	58.0	8.0	3.4	98.2	-14.6
15	Kundanahalli	537.3	134.3	182.0	37.6	16.1	370.0	-31.1
16	Kailasapura	943.2	235.8	452.0	66.0	28.3	782.1	-17.1
17	Lakshmipura	674.5	168.6	343.0	47.2	20.2	579.1	-14.1
18	Lingapura	876.0	219.0	423.0	61.3	26.3	729.6	-16.7
19	Mallinathapura	1265.8	316.5	580.0	88.6	38.0	1023.0	-19.2
20	Manchadevanahalli	1575.7	393.9	722.0	110.3	47.3	1273.5	-19.2
21	Naviluru	3366.0	841.5	1420.0	235.6	101.0	2598.1	-22.8
22	Neralakuppe	1346.1	336.5	682.0	94.2	40.4	1153.1	-14.3
23	P Basavanahalli	2935.3	733.8	1120.0	205.5	88.1	2147.4	-26.8
24	Poonadahalli	2478.0	619.5	982.0	173.5	74.3	1849.3	-25.4
25	Sanabinakuppe	588.0	147.0	275.2	41.2	17.6	481.0	-18.2
<b>Project Grand Total</b>		<b>31305.0</b>	<b>7714.0</b>	<b>14042.6</b>	<b>1960.4</b>	<b>1047.5</b>	<b>24764.4</b>	<b>-521.8</b>

**Table- 2.10 Livelihood Pattern**

Sl. No.	Village Name	Workforce of Agriculture	Workforce of Animal Husbandry	Total Workforce of Animal Husbandry + Agriculture	Wages	Service	Local Artisan	Other Workforce	Total Workforce Available	Demographic Total Workforce
1	Alanahalli	1006	101	1107	302	352	50	302	1006	2113
2	Aralikumari	31	3	34	9	11	2	9	31	65
3	Basavanaeni	106	11	117	32	37	5	32	106	223
4	Belathuru	121	12	133	36	42	6	36	121	254
5	Bylukoppa	165	17	182	50	58	8	50	165	347
6	Charapura	7	1	8	2	2	0	2	7	15
7	Doddaharaveforest	0	0	0	0	0	0	0	0	0
8	Doddahosuru	577	58	635	173	202	29	173	577	1212
9	Giraguru	68	7	75	20	24	3	20	68	143
10	Gollarahosahally	4	0	4	1	1	0	1	4	8
11	Guddenahalli	14	1	15	4	5	1	4	14	29
12	Handiguddakaval	110	11	121	33	39	6	33	110	231
13	Hunasavadi	272	27	299	82	95	14	82	272	571
14	Iylapura	121	12	133	36	42	6	36	121	254
15	Kamanahalli	5	1	6	2	2	0	2	5	11
16	Koppa	121	12	133	36	42	6	36	121	254
17	Kundanahalli	152	15	167	46	53	8	46	152	319
18	Kailasapura	0	0	0	0	0	0	0	0	0
19	Lakshmipura	106	11	117	32	37	5	32	106	223
20	Lingapura	220	22	242	66	77	11	66	220	462
21	Mallinathapura	8	1	9	2	3	0	2	8	17
22	Manchadevanahalli	0	0	0	0	0	0	0	0	0
23	Naviluru	601	60	661	180	210	30	180	601	1262
24	Neralakuppe	48	5	53	14	17	2	14	48	101
25	P Basavanahalli	121	12	133	36	42	6	36	121	254
26	Poonadahalli	47	5	52	14	16	2	14	47	99
27	Sanabinakuppe	23	2	25	7	8	1	7	23	48
<b>Project Grand Total</b>		<b>4054</b>	<b>405.4</b>	<b>4459.4</b>	<b>1216.2</b>	<b>1418.9</b>	<b>202.7</b>	<b>1216.2</b>	<b>4054</b>	<b>8513.4</b>

Table-2.11 Household Facilities and Assets Available

Sl. No.	Village Name	Total Number of Households	Household With Sanitary Latrine	Land line	Mobile	2-Wheeler	4-Wheeler	J.C.B.	Tractor	Power Tiller	Power Spray Pump	Thresher	Chaff Cutter	Bio-gas	LPG	Kerosene	Domestic Electricity Connection	Electricity Connections for Water Pumps	T.V.	Refrigerator	Computers	Drinking Water Taps:Community	Drinking Water Tabs: Individual	Remarks
1	Alanahalli	638	523	0	160	383	26	3	38	26	319	2	52	10	581	6	0	63.8	574	115	34	36	402	
2	Aralikumari	294	241	0	74	176	12	0	18	12	147	0	2	0	268	3	0	29.4	265	53	16	17	185	
3	Basavanaeni	492	403	0	123	295	20	0	30	20	246	0	30	1	448	4	0	49.2	443	89	27	28	310	
4	Belathuru	73	60	0	18	44	3	0	4	3	37	0	29	3	66	1	0	7.3	66	13	4	4	46	
5	Bylukoppa	473	388	0	118	284	19	8	28	19	237	6	23	2	430	4	0	47.3	426	85	26	27	298	
6	Charapura	31	25	0	8	19	1	1	2	1	16	1	7	0	28	0	0	3.1	28	6	2	2	20	
7	Doddaharaveforest	1	1	0	0	1	0	0	0	0	1	0	3	0	1	0	0	0.1	1	0	0	0	1	
8	Doddahosuru	590	484	0	148	354	24	10	35	24	295	8	46	0	537	5	0	59	531	106	32	33	372	
9	Giraguru	295	242	0	74	177	12	8	18	12	148	6	30	1	268	3	0	29.5	266	53	16	17	186	
10	Gollarahosahally	244	200	0	61	146	10	0	15	10	122	0	4	0	222	2	0	24.4	220	44	13	14	154	
11	Guddenahalli	30	25	0	8	18	1	0	2	1	15	0	4	0	27	0	0	3	27	5	2	2	19	
12	Handiguddakaval	420	344	0	105	252	17	2	25	17	210	2	9	2	382	4	0	42	378	76	23	24	265	
13	Hunasavadi	304	249	0	76	182	12	5	18	12	152	4	34	0	277	3	0	30.4	274	55	16	17	192	
14	Iylapura	109	89	0	27	65	4	1	7	4	55	1	11	3	99	1	0	10.9	98	20	6	6	69	
15	Kamanahalli	4	3	0	1	2	0	0	0	0	2	0	4	0	4	0	0	0.4	4	1	0	0	3	
16	Koppa	703	576	0	176	422	28	14	42	28	352	11	2	0	640	6	0	70.3	633	127	38	40	443	
17	Kundanahalli	270	221	0	68	162	11	0	16	11	135	0	9	0	246	2	0	27	243	49	15	15	170	
18	Kailasapura	148	121	0	37	89	6	0	9	6	74	0	15	1	135	1	0	14.8	133	27	8	8	93	
19	Lakshmipura	110	90	0	28	66	4	0	7	4	55	0	11	4	100	1	0	11	99	20	6	6	69	
20	Lingapura	85	70	0	21	51	3	0	5	3	43	0	14	0	77	1	0	8.5	77	15	5	5	54	
21	Mallinathapura	118	97	0	30	71	5	1	7	5	59	1	20	4	107	1	0	11.8	106	21	6	7	74	
22	Manchadevanahalli	176	144	0	44	106	7	2	11	7	88	2	25	0	160	2	0	17.6	158	32	10	10	111	
23	Naviluru	385	316	0	96	231	15	0	23	15	193	0	54	8	350	4	0	38.5	347	69	21	22	243	
24	Neralakuppe	58	48	0	15	35	2	0	3	2	29	0	22	0	53	1	0	5.8	52	10	3	3	37	
25	P Basavanahalli	195	160	0	49	117	8	1	12	8	98	1	47	3	177	2	0	19.5	176	35	11	11	123	
26	Poonadahalli	228	187	0	57	137	9	1	14	9	114	1	40	2	207	2	0	22.8	205	41	12	13	144	
27	Sanabinakuppe	29	24	0	7	17	1	0	2	1	15	0	9	0	26	0	0	2.9	26	5	2	2	18	
<b>Project Grand Total</b>		<b>6503</b>	<b>5332</b>	<b>0</b>	<b>1626</b>	<b>3902</b>	<b>260</b>	<b>57</b>	<b>390</b>	<b>260</b>	<b>3252</b>	<b>46</b>	<b>555</b>	<b>44</b>	<b>5918</b>	<b>59</b>	<b>0</b>	<b>650</b>	<b>5853</b>	<b>1171</b>	<b>351</b>	<b>369</b>	<b>4097</b>	

Table-2.12 Details of Infrastructure in the Project Area

Sl. No	Village Name	Whether Village is Connected to the Main Road by an All-Weather Road (Yes/No)	Whether Village is Provided With Electricity (Fully/Partially/No)	Drinking Water Facility (Yes/No)	Availability of Educational Institutions : Primary(P)/Secondary(S)/Higher Secondary(HS)/Vocational Institution(VI)	Whether Village is Having Primary Health Center (Yes/No)	Whether Village is Having Veterinary Dispensary (Yes/No)	Whether Village is Having Post Office (Yes/No)	Whether Village is Having Banks :Nationalized (N) / Co-Operative © (C/N/Both)	Whether Village is Having Markets/Mandais (Yes/No)	Whether Village is Having Agro industry.Mention the Type of Agro industry	Whether Village is Having Milk Collection Centers:(Union(U)/Society(S)/ Private Agency(PA)/ Others (O))	Whether Village is Having Anganwadi Center (Yes/No)	Availability of Agro Service Center in the Village (Yes/No)	Cold storage and Warehousing facility (Yes/No)
1	Alanahalli	Yes	Fully	Yes	P	Yes	NO	NO	NO	NO	NO	NO	YES	NO	NO
2	Aralikumari	Yes	Fully	Yes	P	NO	NO	NO	NO	NO	NO	NO	YES	NO	NO
3	Basavanaeni	Yes	Fully	Yes	P	NO	NO	NO	NO	NO	NO	NO	YES	NO	NO
4	Belathuru	Yes	Fully	Yes	P	NO	NO	NO	NO	NO	NO	NO	YES	NO	NO
5	Bylukoppa	Yes	Fully	Yes	HS	YES	YES	YES	YES	NO	NO	YES	YES	NO	NO
6	Charapura	Yes	Fully	Yes	P	NO	NO	NO	NO	NO	NO	NO	YES	NO	NO
7	Doddaharaveforest	Yes	Fully	Yes	P	NO	NO	NO	NO	NO	NO	NO	YES	NO	NO
8	Doddahosuru	Yes	Fully	Yes	HS	YES	YES	YES	YES	NO	NO	YES	YES	NO	NO
9	Giraguru	Yes	Fully	Yes	HS	Yes	NO	NO	NO	NO	NO	NO	YES	NO	NO
10	Gollarahosahally	Yes	Fully	Yes	P	NO	NO	NO	NO	NO	NO	NO	YES	NO	NO
11	Guddenahalli	Yes	Fully	Yes	P	NO	NO	NO	NO	NO	NO	NO	YES	NO	NO
12	Handiguddakaval	Yes	Fully	Yes	P	NO	NO	NO	NO	NO	NO	NO	YES	NO	NO
13	Hunasavadi	Yes	Fully	Yes	P	NO	NO	NO	NO	NO	NO	NO	YES	NO	NO
14	Iylapura	Yes	Fully	Yes	P	NO	NO	NO	NO	NO	NO	NO	YES	NO	NO
15	Kamanahalli	Yes	Fully	Yes	P	NO	NO	NO	NO	NO	NO	NO	YES	NO	NO
16	Koppa	Yes	Fully	Yes	HS	YES	YES	YES	YES	NO	NO	YES	YES	NO	NO
17	Kundanahalli	Yes	Fully	Yes	P	NO	NO	NO	NO	NO	NO	NO	YES	NO	NO
18	Kailasapura	Yes	Fully	Yes	P	NO	NO	NO	NO	NO	NO	NO	YES	NO	NO
19	Lakshmipura	Yes	Fully	Yes	P	NO	NO	NO	NO	NO	NO	NO	YES	NO	NO
20	Lingapura	Yes	Fully	Yes	P	NO	NO	NO	NO	NO	NO	NO	YES	NO	NO
21	Mallinathapura	Yes	Fully	Yes	P	NO	NO	NO	NO	NO	NO	NO	YES	NO	NO
22	Manchadevanahalli	Yes	Fully	Yes	P	NO	NO	NO	NO	NO	NO	NO	YES	NO	NO
23	Naviluru	Yes	Fully	Yes	P	NO	NO	NO	NO	NO	NO	NO	YES	NO	NO
24	Neralakuppe	Yes	Fully	Yes	P	YES	YES	YES	NO	NO	NO	NO	YES	NO	NO
25	P Basavanahalli	Yes	Fully	Yes	P	NO	NO	NO	NO	NO	NO	NO	YES	NO	NO
26	Poonadahalli	Yes	Fully	Yes	P	NO	NO	NO	NO	NO	NO	NO	YES	NO	NO
27	Sanabinakuppe	Yes	Fully	Yes	P	NO	NO	NO	NO	NO	NO	NO	YES	NO	NO

### 3.Institution Building and Project Management

Table- 3.1 Details of Project Implementing Agency

PIA / Organization Name :	Assistant Director of Agriculture, Periyapatna	Selection Date of PIA:	18-01-2022
Organization Type :	Government Department	Office Address:	Office of Assistant Director of Agriculture, PeriyapatnaTaluk, Mysuru District
Office Telephone Number:	08223 - 274205	Alternate Telephone Number :	08223 - 274205
Fax Number:	-	-	-
Official Email Id:	<a href="mailto:adappatna@rediffmail.com">adappatna@rediffmail.com</a>	Alternate Email Id	<a href="mailto:adappatna@rediffmail.com">adappatna@rediffmail.com</a>
Contact Officer Name:	Prasad Y	-	-
Contact Officer Cell Number:	8277933185	Contact Officer Designation	Assistant Director of Agriculture
State :	Karnataka	District	Mysuru
Block :	Periyapatna	-	-
Selection Order Number :	ಸಂ: ಜಅಇ/ಲಕೃನಿ/ಕೃಅ2/NGWSDP-PPPR/47/2021-22	Selection Authority	Watershed Development Department, Karnataka

**Table- 3.2 Details of Staff at Project Implementing Agency (ADA and his supporting Staff)**

<b>Staff Name</b>	<b>Designation</b>	<b>Qualification</b>	<b>Experience in Months</b>	<b>Job Assigned</b>	<b>Monthly Remuneration</b>
Prasad Y	ADA	MSc Agri	156	Team leader WDT	76000
Hithesh S	AO (Tech)	MSc Agri	48	Team Member	61000
Mahesh CR	AO	MSc Agri	120	Team Member	62000
Lakshmikanth N	ACF	BSc	324	Team Member	60388
Sagara Shashidhar Bogura	RFO	BSc	48	Team Member	60500
Shashikumar L	DRFO	SSLC	264	Team Member	45648

**Table- 3.3 Details of Watershed Development Team (WDT) in the Project Area (Since NGOs are not selected and ADA and his team will be WDT) (one of the WDT member must be Women)**

Name Of WDT Members	Gender	Age (Years)	Qualification	Experience (in Months)	Description of Professional Training	Role/Function	Date of Appointment of WDT Member (DD/MM-YYYY)
Prasad Y	Male	46	MSc Agri	156	All Departmental Traings, SWC Training	B, C, D, F	07-01-2022
Hithesh S	Male	40	MSc Agri	48		E, F, H	07-01-2022
Mahesh CR	Male	58	MSc Agri	120		A, B, E, F, H	07-01-2022
Lakshmikanth N	Male	55	BSc	324		A, B, E, F, H	07-01-2022
Sagara Shashidhar Bogura	Male	52	BSc	48		B, E, F, G	07-01-2022
Shashikumar L	Male	36	SSLC	264		B, E, F, G	07-01-2022

**\*\*\* Abbreviations Used For Roles and Functions \*\*\***

- A.PNP And PRA Training and Capacity Building
- B.Planning
- C.Maintenance of Accounts
- D.Signing of cheques and making payments
- E.Social audit
- F.Engineering surveys, drawings and cost estimations
- G.Physical verification & measurement
- H.Record of labour employed
- I.Livelihood opportunities for landless
- J.Post project operation, maintenance of assets
- K.Any other (please specify)

[ Chapter - III ] 3.4 Watershed Committee Detail

Sl. No.	Village Name	Name of Watershed Committee	Registration Number	Date of Registration (DD/MM-YYYY)
1	Hunasavadi	Hunasavadi	1	To be registered
2	Koppa	Koppa	2	
3	Bylakoppa	Bylakoppa	3	



[ Chapter - III ] 3.4A Watershed Committee Member Detail

Village wise Watershed Committee Name :

Village Name	Name of Watershed Committee	Member Name	Designation (President/Secretary/Member/Treasurer)	Gender	Social Category (SC/ST/Others/Minorities/OBC/BC-1/BC-2/Gen/EBC)	Category According to Landholding (Landless Farmer/ Large Farmer/Marginal Farmer/ Small Farmer)	Belong to Group UG/ SHG	Obtained Position in GP	Any other	Educational Qualification	Function(s) Assigned
Hunasavadi	Hunasavadi										
Koppa	Koppa										
Bylakoppa	Bylakoppa										

[ Chapter - III ] 3.5 Details of Project Fund Accounts of Watershed Committee

Village wise Watershed Committee Name	Account Name (Development Fund/Project Fund)	Bank Name	Bank Branch Name	Bank Address	Account Number	IFSC Code	MICR Code	Account Opening Date (DD/MM/YYYY)	Account Type (Current/Savin g)	Authorise Person Name	Designation
Hunasavadi	Hunasavadi										
Koppa	Koppa										
Bylakoppa	Bylakoppa										

[ Chapter - III ] 3.6 Self Help Groups (SHGs) Details

Sl. No.	Village Name	SHG Name	Group Formation Date (DD/MM/YYYY)	Number of Males	Number of Females	SHG Grade (A/B/C)
1	Alanahalli	Chennakeshava	12-08-2009	-	18	A
2	Alanahalli	Sridevi	08-12-2009	-	17	A
3	Alanahalli	Veerabhadraswamy	08-12-2009	-	18	A
4	Alanahalli	Kavery	26-11-2009	-	17	A
5	Alanahalli	Jai Guruji	09-08-2009	-	14	B
6	Alanahalli	Durgaparameshwari	17-05-2010	-	16	A
7	Alanahalli	Kanakambike	01-08-2010	-	17	A
8	Alanahalli	Shubaramba	19-09-2010	-	15	A
9	Bylukoppa	Kitthuramma	18-06-2009	-	21	A
10	Doddahosuru	Eashwari	25-09-2014	-	16	A
11	Doddahosuru	Nimishambha	05-05-2014	-	20	A
12	Doddahosuru	Baba	17-01-2012	-	15	A
13	Doddahosuru	Supritha	07-09-2009	-	16	A
14	Giraguru	Subhramanya	01-12-2011	-	14	B
15	Giraguru	Chamundeshwari	15-05-2011	-	18	A
16	Guddenahalli	Shree Laxmi	28-08-2011	-	20	A
17	Guddenahalli	Mookambika	05-02-2011	-	16	A
18	Guddenahalli	Nayana	23-06-2009	-	23	A
19	Handigudda kaval	DurgaParamweshwari	11-01-2011	-	17	A
20	Hunasavadi	Dharmasthala	11-11-2009	-	15	A
21	Hunasavadi	Darmadevathe	26-04-2010	-	15	A

Sl. No.	Village Name	SHG Name	Group Formation Date (DD/MM/YYYY)	Number of Males	Number of Females	SHG Grade (A/B/C)
22	Hunasavadi	Mangala Devi	01-08-2010	-	16	A
23	Hunasavadi	Vishwanatha	29-08-2010	-	15	A
24	Hunasavadi	Sri Manjunatha SHG	28-09-2013	-	16	A
25	Hunasavadi	Jagruthi	02-03-2018	-	11	C
26	Hunasavadi	Shri Chowdeshwari	01-06-2015	-	13	B
27	Hunasavadi	Mallikarjuna swami	01-07-2015	-	14	B
28	Hunasavadi	Shivashankari	01-12-2015	-	12	B
29	Hunasavadi	Aishwarya	21-02-2016	-	16	A
30	Hunasavadi	Shri Manjunatha	25-03-2016	-	15	A
31	Hunasavadi	Chandana	27-07-2018	-	10	C
32	Kundanahalli	Rajeshwai	21-02-2010	-	23	C
33	Kundanahalli	Siri	14-06-2010	-	15	C
34	Kundanahalli	Ahalya	28-06-2010	-	15	C
35	Kundanahalli	Pragathi	23-08-2010	-	12	C
36	Kundanahalli	sapthashri	15-08-2010	-	14	B
37	Kundanahalli	Dhairyalakshmi	05-09-2010	-	15	A
38	Kundanahalli	Ashtalakshmi	05-09-2010	-	16	A
39	Lakshmipura	Muthuraya	14-07-2012	-	16	A
40	Lakshmipura	Shree Manjunatha	04-10-2011	-	12	C
41	Lakshmipura	Manjunatha	03-01-2011	-	12	C
42	Mallinathapura	Keerthi	02-02-2013	-	16	A
43	Mallinathapura	Spoorthi	02-02-2013	-	15	A
44	Manchadevanalli	Shree Mylar Lingeswara	07-05-2014	-	12	C
45	Manchadevanalli	Sri Mookambika	04-10-2010	-	15	A

Sl. No.	Village Name	SHG Name	Group Formation Date (DD/MM/YYYY)	Number of Males	Number of Females	SHG Grade (A/B/C)
46	Manchadevanalli	Varalakshmi	10-08-2010	-	16	A
47	Manchadevanalli	Dhanalakshmi	08-08-2010	-	11	C
48	Manchadevanalli	Dhurga Shakthi	10-08-2010	-	11	C
49	Naviluru	Bagavathi	28-09-2014	-	12	C
50	Naviluru	Kaveramma	08-11-2013	-	15	A
51	Naviluru	Sri Baireshwara swami	03-01-2011	-	12	C
52	Naviluru	Spandana	04-11-2010	-	12	C
53	Naviluru	Doddammathayi	04-11-2010	-	13	B
54	Naviluru	Chawdeshwari	10-01-2011	-	15	A
55	Naviluru	Shrusti	10-01-2011	-	13	C
56	Naviluru	Renuka Devi	08-01-2016	-	12	C
57	Naviluru	Pruthvi	25-02-2018	-	12	C
58	Naviluru	Thirupathi	20-02-2019	-	13	B
59	Naviluru	Annapoorneshwari	27-08-2021	-	11	C
60	Punadahalli	Nimishamba	10-01-2011	-	16	A
61	Punadahalli	Bhairaveshwara Swamy	24-08-2015	-	13	C
62	Punadahalli	Ranga Swamy	01-01-2016	-	10	C
63	Punadahalli	Anjneya	08-02-2017	-	12	C
64	Punadahalli	Anjandri	01-03-2018	-	12	B
<b>Total</b>					<b>945</b>	

Part - III ] 3.6A Self Help Group Member (SHGs) Details

Sl.No	Village Name	Self Help Group Name	Name of Member	Father/Husband Name	Gender	Landholding Category (Landless Farmer/ Large Farmer/Marginal	Caste Category (SC/ST/Others/Minorities/OBC/BC C-1/BC	BPL (Yes/No)
1	Alanahalli	Chennakeshava MSS	Manjula	w.o. Sannaswami,Piriyapatna.	Female	Marginal formers	ST	Yes
2	Alanahalli	Chennakeshava MSS	Jyothi	w.o. Lohithashwa,Piriyapatna.	Female	Marginal formers	ST	Yes
3	Alanahalli	Chennakeshava MSS	Renuka	w.o. Annaiah,Piriyapatna.	Female	Marginal formers	ST	Yes
4	Alanahalli	Chennakeshava MSS	Jayamma	w.o. Sayyad,Koppa	Female	Marginal formers	ST	Yes
5	Alanahalli	Chennakeshava MSS	Radhamma	w.o. Askar,Koppa	Female	Marginal formers	ST	Yes
6	Alanahalli	Chennakeshava MSS	Kamakshamma	w.o. Kumara,Koppa	Female	Marginal formers	ST	Yes
7	Alanahalli	Chennakeshava MSS	Vasantha	w.o. Maikalswami,Koppa	Female	Marginal formers	ST	Yes
8	Alanahalli	Chennakeshava MSS	Akayamma	w.o. Lingappa,Koppa	Female	Marginal formers	ST	Yes
9	Alanahalli	Chennakeshava MSS	R. Manjula	W/O Pransis Koppa V &P	Female	Marginal formers	Other	Yes
10	Alanahalli	Chennakeshava MSS	JAYAMMA	w.o.Kushalapa,Koppa	Female	Marginal formers	ST	Yes
11	Alanahalli	Chennakeshava MSS	SHARADAMMA	w.o.Vijayaraj,Koppa	Female	Marginal formers	ST	Yes
12	Alanahalli	Chennakeshava MSS	PUSPHA	Wo Siddashetti	Female	Marginal formers	ST	Yes
13	Alanahalli	Chennakeshava MSS	BABY G K	Wo Ningappa	Female	Marginal formers	Other	Yes
14	Alanahalli	Chennakeshava MSS	BHAVYA S	Wo , Siddaraju	Female	Marginal formers	Other	Yes
15	Alanahalli	Chennakeshava MSS	Abhilasha	Wo , Rangaiiah	Female	Marginal formers	Other	Yes
16	Alanahalli	Chennakeshava MSS	ASHWINI R	Wo Suchandra	Female	Marginal formers	ST	Yes
17	Alanahalli	Chennakeshava MSS	Lalitha	Wo Veerabadaraiah	Male	Marginal formers	ST	Yes
18	Alanahalli	Chennakeshava MSS	Sharadamma	Wo Subbaiah	Male	Marginal formers	ST	Yes
19	Alanahalli	Sridevi MSS	VIMALA R	W/o Lokesh	Female	Marginal formers	ST	Yes
20	Alanahalli	Sridevi MSS	GAYITRAMMA	W/O Prakash	Female	Marginal formers	ST	Yes
21	Alanahalli	Sridevi MSS	MADEVAMMA	W/O Kumara	Female	Marginal formers	ST	Yes
22	Alanahalli	Sridevi MSS	Sharadha	W/O Sanna mari gowd	Female	Marginal formers	ST	Yes
23	Alanahalli	Sridevi MSS	Baghya	W/O Puttaraju	Female	Marginal formers	ST	Yes
24	Alanahalli	Sridevi MSS	Rekha	W/O Krishna	Female	Marginal formers	ST	Yes
25	Alanahalli	Sridevi MSS	MANJULA	W/O Manjunatha	Female	Marginal formers	ST	Yes
26	Alanahalli	Sridevi MSS	Rani	W/O Rajendra	Female	Marginal formers	ST	Yes
27	Alanahalli	Sridevi MSS	PREETHI K	W/O Shivanna	Female	Marginal formers	ST	Yes
28	Alanahalli	Sridevi MSS	Mahadevamamma	W/O Rudranayaka Alanahalli V&P	Female	Marginal formers	ST	Yes
29	Alanahalli	Sridevi MSS	Manjula	W/O Rajegowda Alanahalli v&P	Female	Marginal formers	ST	Yes
30	Alanahalli	Sridevi MSS	Chandrka	W/O Anukumara Bharathinagara V Pun	Female	Marginal formers	SC	Yes

Sl.No	Village Name	Self Help Group Name	Name of Member	Father/Husband Name	Gender	Landholding Category (Landless Farmer/ Large Farmer/Marginal Former)	Caste Category (SC/ST/Others/M inorities/OBC/B C /BC	BPL (Yes/No)
31	Alanahalli	Sridevi MSS	Yashoda	W/O Krishnegowda Punadahalli V Bhar	Female	Marginal formers	ST	Yes
32	Alanahalli	Sridevi MSS	Reekha	S/O Rajegowda Poonadahalli	Female	Marginal formers	ST	Yes
33	Alanahalli	Sridevi MSS	Manjula S	W/o Rajanayaka Punadahalli	Female	Marginal formers	ST	Yes
34	Alanahalli	Sridevi MSS	Rani M	W/O Javararayaka Punadahalli	Female	Marginal formers	SC	Yes
35	Alanahalli	Sridevi MSS	Neelamma	W/O Manju Doddavaddarakeri v&P	Female	Marginal formers	Other	Yes
36	Alanahalli	Veerabhadraswamy MSS	NETHRAVATHI	W/O Putta Rajegowda HH BHagilu V&P	Female	Marginal formers	SC	Yes
37	Alanahalli	Veerabhadraswamy MSS	Rajeswari	W/O Mahadevi HH Bhagilu V&P	Female	Marginal formers	SC	Yes
38	Alanahalli	Veerabhadraswamy MSS	Manjula	W/O malaiah Doddavaddarakeri V	Female	Marginal formers	SC	Yes
39	Alanahalli	Veerabhadraswamy MSS	Nethravathi S A	W/O Late Thimmegowda Doddavaddara	Female	Marginal formers	Other	Yes
40	Alanahalli	Veerabhadraswamy MSS	VANAJAKSHI	W/O Ningegowda Doddavaddarakeri Vd	Female	Marginal formers	SC	Yes
41	Alanahalli	Veerabhadraswamy MSS	Mamatha	D/O Basavanayaka Beluru	Female	Marginal formers	SC	Yes
42	Alanahalli	Veerabhadraswamy MSS	Nagamma	W/O Kumara Manchadevanahalli	Female	Marginal formers	SC	Yes
43	Alanahalli	Veerabhadraswamy MSS	PUSPHALATHA	W/O Mahadeva Bailkoppe V&P	Female	Marginal formers	SC	Yes
44	Alanahalli	Veerabhadraswamy MSS	Deviramma	W/O Ganesh Bailkoppe V&P	Female	Marginal formers	Other	Yes
45	Alanahalli	Veerabhadraswamy MSS	Kumari	D/O Shivanne gowda Hunsuru	Female	Marginal formers	SC	Yes
46	Alanahalli	Veerabhadraswamy MSS	Suma	W/O Venkatesh Bailkoppe	Female	Marginal formers	SC	Yes
47	Alanahalli	Veerabhadraswamy MSS	MUTTAMMA	S/O krishna nayaka bailkoppa P	Female	Marginal formers	SC	Yes
48	Alanahalli	Veerabhadraswamy MSS	Geetha	S/O Ranganatha udkuru Kushalanagara	Female	Marginal formers	SC	Yes
49	Alanahalli	Veerabhadraswamy MSS	Rekha	S/O manjunatha Kudluru Kushalanagara	Female	Marginal formers	SC	Yes
50	Alanahalli	Veerabhadraswamy MSS	Rukmini	S/O ramanayaka Bailkoppe	Female	Marginal formers	SC	Yes
51	Alanahalli	Veerabhadraswamy MSS	Suvarna	S/O Karinayaka Bailkoppe V&P	Female	Marginal formers	Other	Yes
52	Alanahalli	Veerabhadraswamy MSS	SAVITHA A S	D/O nanjiah doddahosuru v&p	Female	Marginal formers	OBC	Yes
53	Alanahalli	Veerabhadraswamy MSS	MANJULA	W/O Kumara Doddahosuru V&P	Female	Marginal formers	OBC	Yes
54	Alanahalli	Kavery MSS	Kamalamma	W/O Rajanayak	Female	Marginal formers	ST	Yes
55	Alanahalli	Kavery MSS	Jyothi	W/O Mogannanayak	Female	Marginal formers	ST	Yes
56	Alanahalli	Kavery MSS	Lalithamma	W/O Somannanayak	Female	Marginal formers	ST	Yes
57	Alanahalli	Kavery MSS	Rathnamma	W/O Mogannanayak	Female	Marginal formers	ST	Yes
58	Alanahalli	Kavery MSS	Shashi	W/O Sureshnayak	Female	Marginal formers	ST	Yes
59	Alanahalli	Kavery MSS	Jayamma	W/O Swamynayak	Female	Marginal formers	ST	Yes
60	Alanahalli	Kavery MSS	PUTTAMMA	W/O Eerannanayak	Female	Marginal formers	ST	Yes
61	Alanahalli	Kavery MSS	Shivamma C	W/O Cheluvanayak	Female	Marginal formers	ST	Yes
62	Alanahalli	Kavery MSS	SUMITRA	W/O Krishna	Female	Marginal formers	ST	Yes
63	Alanahalli	Kavery MSS	Sharadamma	W/O rajanayak	Female	Marginal formers	ST	Yes

Sl.No	Village Name	Self Help Group Name	Name of Member	Father/Husband Name	Gender	Landholding Category (Landless Farmer/ Large Farmer/Marginal Former/Marginal)	Caste Category (SC/ST/Others/M inorities/OBC/B C /BC	BPL (Yes/No)
64	Alanahalli	Kavery MSS	SHIVAMMA	W/O nagarajanayak	Female	Marginal formers	ST	Yes
65	Alanahalli	Kavery MSS	Sharadamma	W/O Ramanayak	Female	Marginal formers	ST	Yes
66	Alanahalli	Kavery MSS	Meenakshi	W/O Jairaju	Female	Marginal formers	ST	Yes
67	Alanahalli	Kavery MSS	Kumari	W/O Mahadevanayaka	Female	Marginal formers	ST	Yes
68	Alanahalli	Kavery MSS	Choudamma	W/O Eerannanayak	Female	Marginal formers	ST	Yes
69	Alanahalli	Kavery MSS	Jyothi	Somanna	Female	Marginal formers	Other	Yes
70	Alanahalli	Kavery MSS	Sowmya S	Kumara C	Female	Marginal formers	Other	Yes
71	Alanahalli	Jai Guruji MSS	RKHA	W/o Shivarajanayak	Female	Marginal formers	ST	Yes
72	Alanahalli	Jai Guruji MSS	KUSUMA R	W/o Rajanayak	Female	Marginal formers	ST	Yes
73	Alanahalli	Jai Guruji MSS	LAKSHAMMA	W/o Rajanayak	Female	Marginal formers	ST	Yes
74	Alanahalli	Jai Guruji MSS	Arathi	W/o Devanna Nayak	Female	Marginal formers	ST	Yes
75	Alanahalli	Jai Guruji MSS	LAKSHMI	W/o Basava Nayak	Female	Marginal formers	ST	Yes
76	Alanahalli	Jai Guruji MSS	Ningamma		Female	Marginal formers	ST	Yes
77	Alanahalli	Jai Guruji MSS	Rajamma	W/o Rajappa	Female	Marginal formers	ST	Yes
78	Alanahalli	Jai Guruji MSS	Jayamma	W/o Annayanayak	Female	Marginal formers	ST	Yes
79	Alanahalli	Jai Guruji MSS	Lakshmamma		Female	Marginal formers	ST	Yes
80	Alanahalli	Jai Guruji MSS	JAYAMMA	W/o Kumara	Female	Marginal formers	ST	Yes
81	Alanahalli	Jai Guruji MSS	Mahadevamma		Female	Marginal formers	ST	Yes
82	Alanahalli	Jai Guruji MSS	Sharada	W/o kullanak	Female	Marginal formers	ST	Yes
83	Alanahalli	Jai Guruji MSS	Malluramma	W/o Annaiah	Female	Marginal formers	ST	Yes
84	Alanahalli	Jai Guruji MSS	Swathi K	Kulla Nayaka	Female	Marginal formers	Other	Yes
85	Alanahalli	Durgapameshwari MSS	Pallavi	W/o Thamayyanayak	Female	Marginal formers	ST	Yes
86	Alanahalli	Durgapameshwari MSS	Pavithra	W/o Manjunath	Female	Marginal formers	Other	Yes
87	Alanahalli	Durgapameshwari MSS	Sahana M A	W/O MAhadeva	Female	Marginal formers	ST	Yes
88	Alanahalli	Durgapameshwari MSS	SIDDA LINGAMMA	W/o Rameshnayak	Female	Marginal formers	Other	Yes
89	Alanahalli	Durgapameshwari MSS	Lakshmamma	W/o Kullanayak	Female	Marginal formers	ST	Yes
90	Alanahalli	Durgapameshwari MSS	TAYAMMA	W/o Prabhudev	Female	Marginal formers	Other	Yes
91	Alanahalli	Durgapameshwari MSS	PARVATAMMA	W/o Mogannanayak	Female	Marginal formers	ST	Yes
92	Alanahalli	Durgapameshwari MSS	Neelamma		Female	Marginal formers	ST	Yes
93	Alanahalli	Durgapameshwari MSS	Sundramma		Female	Marginal formers	ST	Yes
94	Alanahalli	Durgapameshwari MSS	Doddamma	W/o marigowda	Female	Marginal formers	Other	Yes
95	Alanahalli	Durgapameshwari MSS	Sannakka	W/o Swamynayak	Female	Marginal formers	ST	Yes
96	Alanahalli	Durgapameshwari MSS	Devi	W/o Ramegowda	Female	Marginal formers	Other	Yes



Sl.No	Village Name	Self Help Group Name	Name of Member	Father/Husband Name	Gender	Landholding Category (Landless Farmer/ Large Farmer/Marginal Former)	Caste Category (SC/ST/Others/M inorities/OBC/B C /BC	BPL (Yes/No)
97	Alanahalli	Durgapameshwari MSS	Dhanalakshmi	W/o Devarajunayak	Female	Marginal formers	SC	Yes
98	Alanahalli	Durgapameshwari MSS	SAROJAMMA	W.O TAMMAIAH	Female	Marginal formers	SC	Yes
99	Alanahalli	Durgapameshwari MSS	Savitha	Sanna Haida Nayaka	Female	Marginal formers	Other	Yes
100	Alanahalli	Durgapameshwari MSS	Dhanalakshmi R	Rudra nayaka	Female	Marginal formers	Other	Yes
101	Alanahalli	Kanakambike MSS	Sumithra	W/o Krishnanayak	Female	Marginal formers	ST	Yes
102	Alanahalli	Kanakambike MSS	doddamma	W/o Mahadevnayak	Female	Marginal formers	ST	Yes
103	Alanahalli	Kanakambike MSS	Asha	W/o Manjanayaka	Female	Marginal formers	ST	Yes
104	Alanahalli	Kanakambike MSS	Mahadevamma	W/o Prabhakara Nayak	Female	Marginal formers	ST	Yes
105	Alanahalli	Kanakambike MSS	PRATHIBA S	W/o Subramanya Nayak	Female	Marginal formers	ST	Yes
106	Alanahalli	Kanakambike MSS	Meena	W/o Swamynayaka	Female	Marginal formers	ST	Yes
107	Alanahalli	Kanakambike MSS	NIRMALA R K	W/o Srinivasa Nayaka	Female	Marginal formers	ST	Yes
108	Alanahalli	Kanakambike MSS	Devamma	W/o Thammaiah Nayaka	Female	Marginal formers	ST	Yes
109	Alanahalli	Kanakambike MSS	Dhanalakshmi	W/o Rudra Nayaka	Female	Marginal formers	ST	Yes
110	Alanahalli	Kanakambike MSS	Manjula	Wo Venkatesh gowda	Female	Marginal formers	ST	Yes
111	Alanahalli	Kanakambike MSS	Mallika	W/o Swamygowda	Female	Marginal formers	ST	Yes
112	Alanahalli	Kanakambike MSS	AKKAYAMMA	Wo Venkate gowda	Female	Marginal formers	ST	Yes
113	Alanahalli	Kanakambike MSS	Sannamma	W/o Nanjayanayak	Female	Marginal formers	ST	Yes
114	Alanahalli	Kanakambike MSS	PARVATHAMMA	W/o Sanna Haidhanayaka	Female	Marginal formers	ST	Yes
115	Alanahalli	Kanakambike MSS	Poornima K R	W/o Mugganna nayaka	Female	Marginal formers	ST	Yes
116	Alanahalli	Kanakambike MSS	THANUJA M P	Ganesh T	Female	Marginal formers	Other	Yes
117	Alanahalli	Kanakambike MSS	P VIJAYALAXMI	harish H	Female	Marginal formers	Other	Yes
118	Alanahalli	Shubaramba MSS	Jayamma		Female	Marginal formers	Other	Yes
119	Alanahalli	Shubaramba MSS	Shivamma	W/o Swamynayak	Female	Marginal formers	ST	Yes
120	Alanahalli	Shubaramba MSS	BHAGYAMMA	W/o Swamynayaka	Female	Marginal formers	ST	Yes
121	Alanahalli	Shubaramba MSS	Lakshamma R	W/o Ramegowda	Female	Marginal formers	OBC	Yes
122	Alanahalli	Shubaramba MSS	Rajamma	W/o devarajanayak	Female	Marginal formers	ST	Yes
123	Alanahalli	Shubaramba MSS	Vishalakshi	W/o vijikumar	Female	Marginal formers	ST	Yes
124	Alanahalli	Shubaramba MSS	Rani		Female	Marginal formers	ST	Yes
125	Alanahalli	Shubaramba MSS	LAKSHMAMMA	W/o kalappanayak	Female	Marginal formers	ST	Yes
126	Alanahalli	Shubaramba MSS	Gowamma	W/o Eeranayak	Female	Marginal formers	ST	Yes
127	Alanahalli	Shubaramba MSS	Asha	W/o Ramesha	Female	Marginal formers	ST	Yes
128	Alanahalli	Shubaramba MSS	Lakshamma D	W/o devegowda	Female	Marginal formers	OBC	Yes
129	Alanahalli	Shubaramba MSS	Shashikala	W/o Devaraja	Female	Marginal formers	ST	Yes

Sl.No	Village Name	Self Help Group Name	Name of Member	Father/Husband Name	Gender	Landholding Category (Landless Farmer/ Large Farmer/Marginal)	Caste Category (SC/ST/Others/M inorities/OBC/B C /BC	BPL (Yes/No)
130	Alanahalli	Shubaramba MSS	Sundramma		Female	Marginal formers	ST	Yes
131	Alanahalli	Shubaramba MSS	Vasantha	Swamynayaka	Female	Marginal formers	Other	Yes
132	Alanahalli	Shubaramba MSS	Saraswathi	Kuchela Nayaka	Female	Marginal formers	Other	Yes
133	Bylukoppa	Kitthuramma MSS	Laxmi .M		Female	Marginal formers	ST	Yes
134	Bylukoppa	Kitthuramma MSS	Ambika		Female	Marginal formers	Other	Yes
135	Bylukoppa	Kitthuramma MSS	Suvarna	W/o Ramesh	Female	Marginal formers	ST	Yes
136	Bylukoppa	Kitthuramma MSS	Lalitha	W/o Thimma	Female	Marginal formers	ST	Yes
137	Bylukoppa	Kitthuramma MSS	Seethamma/Chithra		Female	Marginal formers	Other	Yes
138	Bylukoppa	Kitthuramma MSS	Vasanthamma	W/o Narayana Shetty	Female	Marginal formers	ST	Yes
139	Bylukoppa	Kitthuramma MSS	Malamma	W/o Annayya	Female	Marginal formers	ST	Yes
140	Bylukoppa	Kitthuramma MSS	B. laxmi		Female	Marginal formers	Other	Yes
141	Bylukoppa	Kitthuramma MSS	Jayamma	W/o Sannayya	Female	Marginal formers	ST	Yes
142	Bylukoppa	Kitthuramma MSS	Laxmi. M.S	W/o Madevayya	Female	Marginal formers	ST	Yes
143	Bylukoppa	Kitthuramma MSS	Indra		Female	Marginal formers	Other	Yes
144	Bylukoppa	Kitthuramma MSS	Bhagya		Female	Marginal formers	Other	Yes
145	Bylukoppa	Kitthuramma MSS	Vijayalaxmi		Female	Marginal formers	Other	Yes
146	Bylukoppa	Kitthuramma MSS	Geetha A		Female	Marginal formers	Other	Yes
147	Bylukoppa	Kitthuramma MSS	Geetha	W/o Raju	Female	Marginal formers	ST	Yes
148	Bylukoppa	Kitthuramma MSS	Bhagya	Bhagya.P	Female	Marginal formers	Other	Yes
149	Bylukoppa	Kitthuramma MSS	Suma	w/o Suresh	Female	Marginal formers	Other	Yes
150	Bylukoppa	Kitthuramma MSS	Manjula	W/o krishna	Female	Marginal formers	Other	Yes
151	Bylukoppa	Kitthuramma MSS	Vijayalakshmi	W/O Suresh	Female	Marginal formers	Other	Yes
152	Bylukoppa	Kitthuramma MSS	Sandhya	W/o Ramesh	Female	Marginal formers	Other	Yes
153	Bylukoppa	Kitthuramma MSS	Pavithra	W/o Ganesh B.N	Female	Marginal formers	Other	Yes
154	Doddahosuru	Eashwari MSS	Jyothi	W/O Vijaya	Female	Marginal formers	Other	Yes
155	Doddahosuru	Eashwari MSS	Pushpalatha	W/O Ravi	Female	Marginal formers	Other	Yes
156	Doddahosuru	Eashwari MSS	Sumithra	W/O Suresha	Female	Marginal formers	Other	Yes
157	Doddahosuru	Eashwari MSS	Gowramma	W/O Shivanna	Female	Marginal formers	Other	Yes
158	Doddahosuru	Eashwari MSS	Renuka	W/O Manju	Female	Marginal formers	Other	Yes
159	Doddahosuru	Eashwari MSS	Jayanthi	W/O Ramesha	Female	Marginal formers	Other	Yes
160	Doddahosuru	Eashwari MSS	Parvathamma	W/O Kariyaiah	Female	Marginal formers	Other	Yes
161	Doddahosuru	Eashwari MSS	Meenakshi	W/O Ramachandra	Female	Marginal formers	Other	Yes
162	Doddahosuru	Eashwari MSS	Tulasimani	W/O Shanmugam	Female	Marginal formers	Other	Yes

Sl.No	Village Name	Self Help Group Name	Name of Member	Father/Husband Name	Gender	Landholding Category (Landless Farmer/ Large Farmer/Marginal Former/Marginal)	Caste Category (SC/ST/Others/Minorities/OBC/B C /BC)	BPL (Yes/No)
163	Doddahosuru	Eashwari MSS	Saraswathi	W/O Veluswamy	Female	Marginal formers	Other	Yes
164	Doddahosuru	Eashwari MSS	VIDYA R	D/O Ramachandra	Female	Marginal formers	Other	Yes
165	Doddahosuru	Eashwari MSS	Mahadevi	W/O Krishna	Female	Marginal formers	Other	Yes
166	Doddahosuru	Eashwari MSS	Parvathi	W/O Dinesh	Female	Marginal formers	Other	Yes
167	Doddahosuru	Eashwari MSS	Rekha	W/O Sathisha D.K.	Female	Marginal formers	Other	Yes
168	Doddahosuru	Eashwari MSS	Dhanalakshmi	Ponnuswamy	Female	Marginal formers	Other	Yes
169	Doddahosuru	Eashwari MSS	Devamma	Swamy	Female	Marginal formers	Other	Yes
170	Doddahosuru	Nimishambha MSS	Shobha	W/O Raja	Female	Marginal formers	Other	Yes
171	Doddahosuru	Nimishambha MSS	Shruthi	W/o Mahesh	Female	Marginal formers	Other	Yes
172	Doddahosuru	Nimishambha MSS	Sangeetha	D/o Narashima	Female	Marginal formers	Other	Yes
173	Doddahosuru	Nimishambha MSS	Deepa N	W/O Ramesh Kumar	Female	Marginal formers	Other	Yes
174	Doddahosuru	Nimishambha MSS	Latha	W/o Thulasi Ram	Female	Marginal formers	Other	Yes
175	Doddahosuru	Nimishambha MSS	Shubha	D/O Govindha Nayka	Female	Marginal formers	ST	Yes
176	Doddahosuru	Nimishambha MSS	Padma N	W/o Shrinivasa	Female	Marginal formers	ST	Yes
177	Doddahosuru	Nimishambha MSS	Manjula	W/o Somashekar	Female	Marginal formers	ST	Yes
178	Doddahosuru	Nimishambha MSS	SARAMBI	W/O Abdul Rehman	Female	Marginal formers	Minority	Yes
179	Doddahosuru	Nimishambha MSS	Mahadevamma	W/O Manjunatha	Female	Marginal formers	Other	Yes
180	Doddahosuru	Nimishambha MSS	Rajeshwari H.B	W/O Subramani	Female	Marginal formers	Other	Yes
181	Doddahosuru	Nimishambha MSS	Pushpalatha	W/O Subramani	Female	Marginal formers	Other	Yes
182	Doddahosuru	Nimishambha MSS	Rijiya	W/O Nijamudin	Female	Marginal formers	Other	Yes
183	Doddahosuru	Nimishambha MSS	Ayesha D.a	W/o abdhil rajak	Female	Marginal formers	Other	Yes
184	Doddahosuru	Nimishambha MSS	Mariya	W/O Abdhul Majeeda	Female	Marginal formers	Other	Yes
185	Doddahosuru	Nimishambha MSS	Parvin Thaj	W/O Anvara Pasha	Female	Marginal formers	Other	Yes
186	Doddahosuru	Nimishambha MSS	B.S Chaithra	D/o B.B somaiah Koppa	Female	Marginal formers	Other	Yes
187	Doddahosuru	Nimishambha MSS	Zinath	W/O Baseer	Female	Marginal formers	Other	Yes
188	Doddahosuru	Nimishambha MSS	Munsira E	W/O Baseer	Female	Marginal formers	Other	Yes
189	Doddahosuru	Nimishambha MSS	Nasima	Mujib Rehman	Female	Marginal formers	Minority	Yes
190	Doddahosuru	Baba MSS	Reshma	W/o. vajidh Doddahosuru Piriypattana	Female	Marginal formers	Minority	Yes
191	Doddahosuru	Baba MSS	FARJANA BANU	W/O Fayaz Ahmedh	Female	Marginal formers	Minority	Yes
192	Doddahosuru	Baba MSS	MUNIRA BANU	W/O Aslam	Female	Marginal formers	Minority	Yes
193	Doddahosuru	Baba MSS	Fahim taj	W/O Syed Riyaz	Female	Marginal formers	Minority	Yes
194	Doddahosuru	Baba MSS	AKTAR BHI	W/O Mohammed Hussain	Female	Marginal formers	Minority	Yes
195	Doddahosuru	Baba MSS	MOMMINA BEGAM	D/O Syed Paruk	Female	Marginal formers	Minority	Yes

Sl.No	Village Name	Self Help Group Name	Name of Member	Father/Husband Name	Gender	Landholding Category (Landless Farmer/ Large Farmer/Marginal Former/Marginal)	Caste Category (SC/ST/Others/Minorities/OBC/BC 1/BC 2)	BPL (Yes/No)
196	Doddahosuru	Baba MSS	Ayisha	W/O Sayyed Sana	Female	Marginal formers	Minority	Yes
197	Doddahosuru	Baba MSS	Girijambika	W/O ShamaShekara	Female	Marginal formers	Other	Yes
198	Doddahosuru	Baba MSS	Parvin taj	W/O Vasir Jan	Female	Marginal formers	Minority	Yes
199	Doddahosuru	Baba MSS	Salma bhanu	D/O Aslam Pasha	Female	Marginal formers	Minority	Yes
200	Doddahosuru	Baba MSS	R.Noorjan	W/O Rasul Sherif	Female	Marginal formers	Minority	Yes
201	Doddahosuru	Baba MSS	S.Salma Bhanu	W/o. Sayyed Jaleel Doddahosuru Piriya	Female	Marginal formers	Minority	Yes
202	Doddahosuru	Baba MSS	Reshma Banu	W/O Sayid Sadiq	Female	Marginal formers	Other	Yes
203	Doddahosuru	Baba MSS	Ishrath Banu	W/O Munvar Khan	Female	Marginal formers	Other	Yes
204	Doddahosuru	Baba MSS	YASMIN	W.O KABEER PASHA	Female	Marginal formers	Minority	Yes
205	Doddahosuru	Supritha MSS	Saroja	W/o Muttha	Female	Marginal formers	Other	Yes
206	Doddahosuru	Supritha MSS	Manjula	W/o Ashoka	Female	Marginal formers	Other	Yes
207	Doddahosuru	Supritha MSS	Jayasheela	W/o Chandra Shekhara	Female	Marginal formers	Other	Yes
208	Doddahosuru	Supritha MSS	Jyothi	W/o Ganesha	Female	Marginal formers	Other	Yes
209	Doddahosuru	Supritha MSS	JAYALAKSHMI	W/o Krishna Murthy	Female	Marginal formers	Other	Yes
210	Doddahosuru	Supritha MSS	Mayamma	W/o Raja	Female	Marginal formers	ST	Yes
211	Doddahosuru	Supritha MSS	Bhagya	W/o Raju	Female	Marginal formers	Other	Yes
212	Doddahosuru	Supritha MSS	Padma	W/o Kari Gowda	Female	Marginal formers	Other	Yes
213	Doddahosuru	Supritha MSS	G VIMALA	W/o Chandra Shekhara	Female	Marginal formers	Other	Yes
214	Doddahosuru	Supritha MSS	NEELAVATHI	W/o Shrinivasa	Female	Marginal formers	ST	Yes
215	Doddahosuru	Supritha MSS	Shantha	w/o Chandra Raniget	Female	Marginal formers	ST	Yes
216	Doddahosuru	Supritha MSS	Sumithra	W/O Manju	Female	Marginal formers	SC	Yes
217	Doddahosuru	Supritha MSS	Kamalamma	W/o Raju	Female	Marginal formers	ST	Yes
218	Doddahosuru	Supritha MSS	Girija	W/o Ramu	Female	Marginal formers	ST	Yes
219	Doddahosuru	Supritha MSS	Lakshmi	W/o Chandru	Female	Marginal formers	ST	Yes
220	Doddahosuru	Supritha MSS	Lalitha	W/o Raju	Female	Marginal formers	Other	Yes
221	Giraguru	Subhramanya MSS	Lalithamma	W/O Shivanna Koppa Piriya	Female	Marginal formers	SC	Yes
222	Giraguru	Subhramanya MSS	RABIYA	W/O Anif	Female	Marginal formers	SC	Yes
223	Giraguru	Subhramanya MSS	Manjula	W/O Basavaraju	Female	Marginal formers	SC	Yes
224	Giraguru	Subhramanya MSS	MADEVI	W/O Nagaraj	Female	Marginal formers	SC	Yes
225	Giraguru	Subhramanya MSS	Sarojamma	W/O Mahadeva	Female	Marginal formers	SC	Yes
226	Giraguru	Subhramanya MSS	Renuka N	W/O Nagaraju	Female	Marginal formers	OBC	Yes
227	Giraguru	Subhramanya MSS	LAKSHMY	W/O Parameshwar	Female	Marginal formers	SC	Yes
228	Giraguru	Subhramanya MSS	Radha	W/O Raju	Female	Marginal formers	SC	Yes

Sl.No	Village Name	Self Help Group Name	Name of Member	Father/Husband Name	Gender	Landholding Category (Landless Farmer/ Large Farmer/Marginal Former/Marginal)	Caste Category (SC/ST/Others/Minorities/OBC/B C /BC	BPL (Yes/No)
229	Giraguru	Subhramanya MSS	KALASAMMA	W/O Kariyappa	Female	Marginal formers	SC	Yes
230	Giraguru	Subhramanya MSS	Radhamma	W/o RAMU	Female	Marginal formers	SC	Yes
231	Giraguru	Subhramanya MSS	Jayamma	W/O Hanumantha	Female	Marginal formers	Other	Yes
232	Giraguru	Subhramanya MSS	Renuka	W/O HARISHA	Female	Marginal formers	Other	Yes
233	Giraguru	Subhramanya MSS	Lalitha		Female	Marginal formers	Other	Yes
234	Giraguru	Subhramanya MSS	Meghana		Female	Marginal formers	Other	Yes
235	Giraguru	Chamundeshwari MSS	Lalitha	W/o Manjunatha	Female	Marginal formers	Other	Yes
236	Giraguru	Chamundeshwari MSS	Nethra		Female	Marginal formers	Other	Yes
237	Giraguru	Chamundeshwari MSS	Shashi		Female	Marginal formers	Other	Yes
238	Giraguru	Chamundeshwari MSS	Sumera		Female	Marginal formers	Other	Yes
239	Giraguru	Chamundeshwari MSS	Laxmi	W/o Shivanna	Female	Marginal formers	Other	Yes
240	Giraguru	Chamundeshwari MSS	Ningajamma	W/o Rajappa	Female	Marginal formers	Other	Yes
241	Giraguru	Chamundeshwari MSS	Pavithra	W/o Shivakumar	Female	Marginal formers	Other	Yes
242	Giraguru	Chamundeshwari MSS	Pooja	W/o Swamy	Female	Marginal formers	Other	Yes
243	Giraguru	Chamundeshwari MSS	SARASWTHI	W/o Suresh	Female	Marginal formers	Other	Yes
244	Giraguru	Chamundeshwari MSS	Chandramma		Female	Marginal formers	Other	Yes
245	Giraguru	Chamundeshwari MSS	Pushpavathi	W/o Jayanth	Female	Marginal formers	Other	Yes
246	Giraguru	Chamundeshwari MSS	Lalithamma	W/O Shivanna Priyapattana	Female	Marginal formers	Other	Yes
247	Giraguru	Chamundeshwari MSS	manjula	W/O Kumar Priyapattana	Female	Marginal formers	Other	Yes
248	Giraguru	Chamundeshwari MSS	Pamida	W/o Khabir	Female	Marginal formers	Other	Yes
249	Giraguru	Chamundeshwari MSS	Shahara	W/o Hismil	Female	Marginal formers	Other	Yes
250	Giraguru	Chamundeshwari MSS	Zinath	W/o Basir	Female	Marginal formers	Other	Yes
251	Giraguru	Chamundeshwari MSS	Latha	W/o Madegowda	Female	Marginal formers	Other	Yes
252	Giraguru	Chamundeshwari MSS	Saifunnisa	Saidali	Female	Marginal formers	Minority	Yes
253	Guddenahalli	Shree Laxmi MSS	Chithra	W/O Subramanya	Female	Marginal formers	Other	Yes
254	Guddenahalli	Shree Laxmi MSS	Sudha	W/O CHANDRA	Female	Marginal formers	Other	Yes
255	Guddenahalli	Shree Laxmi MSS	Nagamma	W/O Mahadeva	Female	Marginal formers	Other	Yes
256	Guddenahalli	Shree Laxmi MSS	Suma	D/O Rajanna	Female	Marginal formers	Other	Yes
257	Guddenahalli	Shree Laxmi MSS	Manjula		Female	Marginal formers	Other	Yes
258	Guddenahalli	Shree Laxmi MSS	Mani	W/O Kumara	Female	Marginal formers	Other	Yes
259	Guddenahalli	Shree Laxmi MSS	Yasodha		Female	Marginal formers	Other	Yes
260	Guddenahalli	Shree Laxmi MSS	SAFIYA	W/O Saifalulla	Female	Marginal formers	Minority	Yes
261	Guddenahalli	Shree Laxmi MSS	Vimala	W/O Manu	Female	Marginal formers	Other	Yes

Sl.No	Village Name	Self Help Group Name	Name of Member	Father/Husband Name	Gender	Landholding Category (Landless Farmer/ Large Farmer/Marginal Former/Marginal)	Caste Category (SC/ST/Others/Minorities/OBC/B C /BC	BPL (Yes/No)
262	Guddenahalli	Shree Laxmi MSS	SUDHA	W/O Prakash	Female	Marginal formers	Other	Yes
263	Guddenahalli	Shree Laxmi MSS	FAMEEDA M A	W/O Ajgal	Female	Marginal formers	Minority	Yes
264	Guddenahalli	Shree Laxmi MSS	Elizabeth/Arogyameri		Female	Marginal formers	Other	Yes
265	Guddenahalli	Shree Laxmi MSS	PARIDAABEGAM	W/O MUJIB REHAMAN	Female	Marginal formers	Minority	Yes
266	Guddenahalli	Shree Laxmi MSS	Gowri	W/O Govinda	Female	Marginal formers	Other	Yes
267	Guddenahalli	Shree Laxmi MSS	Gange	W/O Venkatesh	Female	Marginal formers	Other	Yes
268	Guddenahalli	Shree Laxmi MSS	Roopa	W/O K.P Ravi	Female	Marginal formers	Other	Yes
269	Guddenahalli	Shree Laxmi MSS	Najumunnisha	D/o moidu kunja napoklu	Female	Marginal formers	Other	Yes
270	Guddenahalli	Shree Laxmi MSS	Sheela Udayan	W/O Udaya	Female	Marginal formers	Other	Yes
271	Guddenahalli	Shree Laxmi MSS	SHANTHAMMA	W/O Late Gendayya	Female	Marginal formers	Other	Yes
272	Guddenahalli	Shree Laxmi MSS	Elizabeth T	B Tony	Female	Marginal formers	Other	Yes
273	Guddenahalli	Mookambika MSS	Anu R	W/o Raghu	Female	Marginal formers	Other	Yes
274	Guddenahalli	Mookambika MSS	Kavitha	W/o Rajesh	Female	Marginal formers	Other	Yes
275	Guddenahalli	Mookambika MSS	Rathi	W/o Kushal	Female	Marginal formers	Other	Yes
276	Guddenahalli	Mookambika MSS	Tulasi		Female	Marginal formers	Other	Yes
277	Guddenahalli	Mookambika MSS	SHKILA BANU	W/o Ethaj	Female	Marginal formers	Other	Yes
278	Guddenahalli	Mookambika MSS	Kamala	W/o Manu	Female	Marginal formers	Other	Yes
279	Guddenahalli	Mookambika MSS	Jyothi	W/o Manju	Female	Marginal formers	Other	Yes
280	Guddenahalli	Mookambika MSS	Yashodha	W/o Shrinivasa	Female	Marginal formers	Other	Yes
281	Guddenahalli	Mookambika MSS	Bhagya	W/o Shivanna	Female	Marginal formers	Other	Yes
282	Guddenahalli	Mookambika MSS	MAHADEVI	W/o Raju	Female	Marginal formers	Other	Yes
283	Guddenahalli	Mookambika MSS	Parshini	W/o Shivan	Female	Marginal formers	Other	Yes
284	Guddenahalli	Mookambika MSS	Janaki	W/O late Mhadeva	Female	Marginal formers	Other	Yes
285	Guddenahalli	Mookambika MSS	POORNIMA C P	W/o Ananda	Female	Marginal formers	Other	Yes
286	Guddenahalli	Mookambika MSS	ALFONSE	W/o john	Female	Marginal formers	Other	Yes
287	Guddenahalli	Mookambika MSS	Manjula	W/o late Shivanna	Female	Marginal formers	Other	Yes
288	Guddenahalli	Mookambika MSS	Geetha	WO Madhu	Male	Marginal formers	Other	Yes
289	Guddenahalli	Nayana MSS	Shobha	W/o Rathnakara	Female	Marginal formers	Other	Yes
290	Guddenahalli	Nayana MSS	Mariyapushpa	W/o Gebriyal	Female	Marginal formers	Minority	Yes
291	Guddenahalli	Nayana MSS	SUMATHI R	W/o Ramadasa	Female	Marginal formers	Other	Yes
292	Guddenahalli	Nayana MSS	Pushpa	W/o Krishna	Female	Marginal formers	Other	Yes
293	Guddenahalli	Nayana MSS	Vidhya		Female	Marginal formers	Other	Yes
294	Guddenahalli	Nayana MSS	Sangeetha		Female	Marginal formers	Other	Yes

Sl.No	Village Name	Self Help Group Name	Name of Member	Father/Husband Name	Gender	Landholding Category (Landless Farmer/ Large Farmer/Marginal formers)	Caste Category (SC/ST/Others/Minorities/OBC/B C /BC	BPL (Yes/No)
295	Guddenahalli	Nayana MSS	Thanga	W/o Sadashiva	Female	Marginal formers	Other	Yes
296	Guddenahalli	Nayana MSS	Philomena	W/o Joseph	Female	Marginal formers	Minority	Yes
297	Guddenahalli	Nayana MSS	Arpudhamma	W/o Rayappa	Female	Marginal formers	Minority	Yes
298	Guddenahalli	Nayana MSS	Parvathi		Female	Marginal formers	Other	Yes
299	Guddenahalli	Nayana MSS	Geetha	W/o Jagadish	Female	Marginal formers	Other	Yes
300	Guddenahalli	Nayana MSS	Vimala	W/o Mahadeva	Female	Marginal formers	Other	Yes
301	Guddenahalli	Nayana MSS	Chandravathi	W/o Thimmappa Poojari	Female	Marginal formers	Other	Yes
302	Guddenahalli	Nayana MSS	Shanthi	W/o Benagal (V) Niluvadi(P) Piriapatna	Female	Marginal formers	Other	Yes
303	Guddenahalli	Nayana MSS	Ambika	W/o Radha Krishna	Female	Marginal formers	Other	Yes
304	Guddenahalli	Nayana MSS	Mani	W/o Ramesha	Female	Marginal formers	OBC	Yes
305	Guddenahalli	Nayana MSS	VIDHYA	W/o Viju	Female	Marginal formers	Other	Yes
306	Guddenahalli	Nayana MSS	Bhagya	W/o Mykros	Female	Marginal formers	Other	Yes
307	Guddenahalli	Nayana MSS	K S Mamatha	W/O Raje Gowda K.P	Female	Marginal formers	Other	Yes
308	Guddenahalli	Nayana MSS	Pallavi S	D/O Somashekara	Female	Marginal formers	Other	Yes
309	Guddenahalli	Nayana MSS	Manjula	W/O DOddachari	Female	Marginal formers	Other	Yes
310	Guddenahalli	Nayana MSS	GEETHA	MADHU	Female	Marginal formers	Other	Yes
311	Guddenahalli	Nayana MSS	Jyothi	Manju	Female	Marginal formers	Other	Yes
312	Handigudda kaval	DurgaParamweshwari	Anitha	w/o Manjunatha Naviluru village	Female	Marginal formers	Other	Yes
313	Handigudda kaval	DurgaParamweshwari	Sheela	w/o Ramesh Naviluru village	Female	Marginal formers	Other	Yes
314	Handigudda kaval	DurgaParamweshwari	Sujatha	w/o Nagaraj nayaka	Female	Marginal formers	ST	Yes
315	Handigudda kaval	DurgaParamweshwari	Hema	w/o Ramakrishnanayaka	Female	Marginal formers	ST	Yes
316	Handigudda kaval	DurgaParamweshwari	RATHNAMMA	w/o Puttanayaka	Female	Marginal formers	ST	Yes
317	Handigudda kaval	DurgaParamweshwari	Sarasu	w/o Rangaswami	Female	Marginal formers	ST	Yes
318	Handigudda kaval	DurgaParamweshwari	Nagarathna	w/o Nagarajnayaka	Female	Marginal formers	ST	Yes
319	Handigudda kaval	DurgaParamweshwari	Kamala	w/o Ganesh	Female	Marginal formers	Other	Yes
320	Handigudda kaval	DurgaParamweshwari	SARASAMMA	w/o Rajanayaka	Female	Marginal formers	ST	Yes
321	Handigudda kaval	DurgaParamweshwari	LAKSHMI R	W/o Rajanayaka	Female	Marginal formers	ST	Yes
322	Handigudda kaval	DurgaParamweshwari	Asiya	w/o Samir	Female	Marginal formers	Minority	Yes
323	Handigudda kaval	DurgaParamweshwari	MAIMUNNISA	w/o Munevar	Female	Marginal formers	Minority	Yes
324	Handigudda kaval	DurgaParamweshwari	Ramya	w.o. Manunayaka	Female	Marginal formers	Other	Yes
325	Handigudda kaval	DurgaParamweshwari	Manjula	w/o. Appaiah	Female	Marginal formers	ST	Yes
326	Handigudda kaval	DurgaParamweshwari	Rathnamma		Female	Marginal formers	Other	Yes
327	Handigudda kaval	DurgaParamweshwari	Salma	W/o Jameel	Female	Marginal formers	Minority	Yes

Sl.No	Village Name	Self Help Group Name	Name of Member	Father/Husband Name	Gender	Landholding Category (Landless Farmer/ Large Farmer/Marginal Former/Marginal)	Caste Category (SC/ST/Others/M inorities/OBC/B C /BC	BPL (Yes/No)
328	Handigudda kaval	DurgaParamweshwari	Sheela R	W/o Raghu	Female	Marginal formers	Other	Yes
329	Honasevadi	Dharmasthala MSS	Lakshmi	Wo Subbaraya Habbanakuppe Chilkunda	Female	Marginal formers	SC	Yes
330	Honasevadi	Dharmasthala MSS	JYOTHI H D	Wo Harish Habbanakuppe Chilkunda	Female	Marginal formers	SC	Yes
331	Honasevadi	Dharmasthala MSS	Padamma	Wo Kullegowda Habbanakuppe Chilkunda	Female	Marginal formers	SC	Yes
332	Honasevadi	Dharmasthala MSS	Sannamma	Wo Swamygowda Habbanakuppe Chilkunda	Female	Marginal formers	SC	Yes
333	Honasevadi	Dharmasthala MSS	Sarasamma	Wo Shivalingegowda Habbanakuppe Chilkunda	Female	Marginal formers	SC	Yes
334	Honasevadi	Dharmasthala MSS	Basamma	Wo Venkatesh Habbanakuppe Chilkunda	Female	Marginal formers	SC	Yes
335	Honasevadi	Dharmasthala MSS	Renuka	Wo Chandregowda Chilkunda	Female	Marginal formers	SC	Yes
336	Honasevadi	Dharmasthala MSS	Madevamma	Wo Dharmaraja Chilkunda	Female	Marginal formers	SC	Yes
337	Honasevadi	Dharmasthala MSS	Venkatamma	Wo Narayana Chilkunda	Female	Marginal formers	SC	Yes
338	Honasevadi	Dharmasthala MSS	Jayamma	Wo Ganeshachar Muthurayanahalli Chilkunda	Female	Marginal formers	SC	Yes
339	Honasevadi	Dharmasthala MSS	Meena	Wo Kalegowda Muthurayanahalli Chilkunda	Female	Marginal formers	SC	Yes
340	Honasevadi	Dharmasthala MSS	Prema	Wo Thimmegowda Hosahalli Chilkunda	Female	Marginal formers	SC	Yes
341	Honasevadi	Dharmasthala MSS	Mallige	Wo Raju Hosahalli Chilkunda	Female	Marginal formers	SC	Yes
342	Honasevadi	Dharmasthala MSS	Lakshamma	Wo Basavraj Hosahalli Chilkunda	Female	Marginal formers	SC	Yes
343	Honasevadi	Dharmasthala MSS	saraswathi	W/O Rajegowda Chikkahanasoge p, KR	Female	Marginal formers	SC	Yes
344	Kundanahalli	Rajeshwai MSS	Thayamma	W/o Annappa	Female	Marginal formers	Other	Yes
345	Kundanahalli	Rajeshwai MSS	Kamakshamma	W/o Bhadranyak	Female	Marginal formers	Other	Yes
346	Kundanahalli	Rajeshwai MSS	Shashikala		Female	Marginal formers	Other	Yes
347	Kundanahalli	Rajeshwai MSS	Chayadevi	W/o thammegowda	Female	Marginal formers	Other	Yes
348	Kundanahalli	Rajeshwai MSS	Bama		Female	Marginal formers	ST	Yes
349	Kundanahalli	Rajeshwai MSS	Asha		Female	Marginal formers	Other	Yes
350	Kundanahalli	Rajeshwai MSS	Shantha		Female	Marginal formers	Other	Yes
351	Kundanahalli	Rajeshwai MSS	Saraswathi	W/o Puttaraju	Female	Marginal formers	Other	Yes
352	Kundanahalli	Rajeshwai MSS	Shilpa	W/o Annappa	Female	Marginal formers	Other	Yes
353	Kundanahalli	Rajeshwai MSS	Sannaputtamma		Female	Marginal formers	ST	Yes
354	Kundanahalli	Rajeshwai MSS	Sarojamma	W/o Raju	Female	Marginal formers	SC	Yes
355	Kundanahalli	Rajeshwai MSS	Latha		Female	Marginal formers	Other	Yes
356	Kundanahalli	Rajeshwai MSS	Pavithra	W/o Annappa	Female	Marginal formers	Other	Yes
357	Kundanahalli	Rajeshwai MSS	Savithamma	W/o Nanjundaswamy	Female	Marginal formers	Other	Yes
358	Kundanahalli	Rajeshwai MSS	Manjula		Female	Marginal formers	Other	Yes
359	Kundanahalli	Rajeshwai MSS	Rathnamma	W/o Ramesha	Female	Marginal formers	Other	Yes
360	Kundanahalli	Rajeshwai MSS	Sundamma	W/o Mahadevnayak	Female	Marginal formers	ST	Yes



Sl.No	Village Name	Self Help Group Name	Name of Member	Father/Husband Name	Gender	Landholding Category (Landless Farmer/ Large Farmer/Marginal Former/Marginal)	Caste Category (SC/ST/Others/M inorities/OBC/B C /BC	BPL (Yes/No)
361	Kundanahalli	Rajeshwai MSS	GOWRAMMA	W/o Puttaswamynayak	Female	Marginal formers	ST	Yes
362	Kundanahalli	Rajeshwai MSS	Meenakshi	W/o govindegowda	Female	Marginal formers	Other	Yes
363	Kundanahalli	Rajeshwai MSS	SHASHIKALA	W/o Dinesh	Female	Marginal formers	Other	Yes
364	Kundanahalli	Rajeshwai MSS	Prathima T M	Shivaraj K P	Female	Marginal formers	Other	Yes
365	Kundanahalli	Rajeshwai MSS	Puttamma	Puttaraja	Female	Marginal formers	Other	Yes
366	Kundanahalli	Rajeshwai MSS	Kalavathi	Rakesh K L	Female	Marginal formers	Other	Yes
367	Honasevadi	Rajeshwai MSS	Indra	W/o Mahesha	Female	Marginal formers	Other	Yes
368	Honasevadi	Rajeshwai MSS	BHAGYAMA	W/o Mahadeva	Female	Marginal formers	Other	Yes
369	Honasevadi	Rajeshwai MSS	Gowramma	W/o Eeregowda	Female	Marginal formers	Other	Yes
370	Honasevadi	Darmadevathe MSS	Puttagowramma	W/o Appajichar	Female	Marginal formers	Other	Yes
371	Honasevadi	Darmadevathe MSS	Girijamma	W/o Kalachari	Female	Marginal formers	Other	Yes
372	Honasevadi	Darmadevathe MSS	Pallavi		Female	Marginal formers	Other	Yes
373	Honasevadi	Darmadevathe MSS	Sujatha	W/o Kumara	Female	Marginal formers	Other	Yes
374	Honasevadi	Darmadevathe MSS	Kumari	W/o Veerabhadracchar	Female	Marginal formers	Other	Yes
375	Honasevadi	Darmadevathe MSS	Manjula	W/o Mahadevchari	Female	Marginal formers	Other	Yes
376	Honasevadi	Darmadevathe MSS	Maduri		Female	Marginal formers	Other	Yes
377	Honasevadi	Darmadevathe MSS	Sanju	W/o Mahesha	Female	Marginal formers	Other	Yes
378	Honasevadi	Darmadevathe MSS	Renuka	W/o Ananda	Female	Marginal formers	ST	Yes
379	Honasevadi	Darmadevathe MSS	Shruthi	W/o Harisha	Female	Marginal formers	Other	Yes
380	Honasevadi	Darmadevathe MSS	LALITHAMMA	W/o Swamy	Female	Marginal formers	Other	Yes
381	Honasevadi	Darmadevathe MSS	Vijayalakshmi	W/o Mylarashetty	Female	Marginal formers	Other	Yes
382	Kundanahalli	Siri MSS	Rathamma	W/O Papaiah	Female	Marginal formers	SC	Yes
383	Kundanahalli	Siri MSS	Sujatha	W/O Siddalinga	Female	Marginal formers	SC	Yes
384	Kundanahalli	Siri MSS	MANJULA	W/O Manju	Female	Marginal formers	SC	Yes
385	Kundanahalli	Siri MSS	Santhamma	W/O Samaiah	Female	Marginal formers	SC	Yes
386	Kundanahalli	Siri MSS	Nagamma	W/O Thimmaiah	Female	Marginal formers	SC	Yes
387	Kundanahalli	Siri MSS	Mahadevamma	Wo Kanakaiah	Female	Marginal formers	SC	Yes
388	Kundanahalli	Siri MSS	LAKSHMAMMA	W/O Samaiah	Female	Marginal formers	SC	Yes
389	Kundanahalli	Siri MSS	Jayamma	W/O Lakkayya	Female	Marginal formers	SC	Yes
390	Kundanahalli	Siri MSS	MANJULA	W/O Swami	Female	Marginal formers	SC	Yes
391	Kundanahalli	Siri MSS	YASHODHA	W/o Ravi	Female	Marginal formers	SC	Yes
392	Kundanahalli	Siri MSS	KAVITHA M S	D/O Ramesh	Female	Marginal formers	SC	Yes
393	Kundanahalli	Siri MSS	Gowramma	Wo Krishnegowda	Female	Marginal formers	Other	Yes

Sl.No	Village Name	Self Help Group Name	Name of Member	Father/Husband Name	Gender	Landholding Category (Landless Farmer/ Large Farmer/Marginal Former/Marginal)	Caste Category (SC/ST/Others/M inorities/OBC/B C /BC	BPL (Yes/No)
394	Kundanahalli	Siri MSS	LAKSHMAMMA	W/O Marikalaiah	Female	Marginal formers	SC	Yes
395	Kundanahalli	Siri MSS	Renuka	W/O Shivappa Nayaka	Female	Marginal formers	Other	Yes
396	Kundanahalli	Siri MSS	Shivamma	W/O Sivanna	Female	Marginal formers	SC	Yes
397	Kundanahalli	Ahalya MSS	Ragini	W/o Kumara	Female	Marginal formers	Other	Yes
398	Kundanahalli	Ahalya MSS	Manjula		Female	Marginal formers	SC	Yes
399	Kundanahalli	Ahalya MSS	Sharada	W/o Shivananda	Female	Marginal formers	Other	Yes
400	Kundanahalli	Ahalya MSS	Sundramma	W/o Krishnanayak	Female	Marginal formers	ST	Yes
401	Kundanahalli	Ahalya MSS	JAYAMMA	W/o Purushothama	Female	Marginal formers	Other	Yes
402	Kundanahalli	Ahalya MSS	RADAMMA	W/o basavaraju	Female	Marginal formers	Other	Yes
403	Kundanahalli	Ahalya MSS	Sakamma	W/o Manjunatha	Female	Marginal formers	Other	Yes
404	Kundanahalli	Ahalya MSS	Nanjamma	W/o Ramachari	Female	Marginal formers	Other	Yes
405	Kundanahalli	Ahalya MSS	Gowramma	W/o Shivannanayak	Female	Marginal formers	ST	Yes
406	Kundanahalli	Ahalya MSS	Parvathi	W/o yogachari	Female	Marginal formers	Other	Yes
407	Kundanahalli	Ahalya MSS	Lakshmamma	W/o hucchappanayak	Female	Marginal formers	ST	Yes
408	Kundanahalli	Ahalya MSS	Latha		Female	Marginal formers	Other	Yes
409	Kundanahalli	Ahalya MSS	Sudhamani	W/o Srinivasa	Female	Marginal formers	Other	Yes
410	Kundanahalli	Ahalya MSS	Mangala	W/o Ramesha	Female	Marginal formers	Other	Yes
411	Kundanahalli	Ahalya MSS	Shivamma	W/o Chandrappa	Female	Marginal formers	Other	Yes
412	Honasevadi	Mangala Devi MSS	Parvathamma M	W/O Mallesh	Female	Marginal formers	Other	Yes
413	Honasevadi	Mangala Devi MSS	Renuka	W/O Rajegowda	Female	Marginal formers	Other	Yes
414	Honasevadi	Mangala Devi MSS	Manjula C		Female	Marginal formers	Other	Yes
415	Honasevadi	Mangala Devi MSS	Sushila	W/O Somachar	Female	Marginal formers	Other	Yes
416	Honasevadi	Mangala Devi MSS	Thimmamma	W/O Singregowda	Female	Marginal formers	Other	Yes
417	Honasevadi	Mangala Devi MSS	Parvathamma D	W/O Devaiah	Female	Marginal formers	SC	Yes
418	Honasevadi	Mangala Devi MSS	Manjula K	W/O Krishnashetty	Female	Marginal formers	Other	Yes
419	Honasevadi	Mangala Devi MSS	Rajamma	W/O Nagarajanayak	Female	Marginal formers	ST	Yes
420	Honasevadi	Mangala Devi MSS	BHAGYAMMA	W/O Shivannachar	Female	Marginal formers	Other	Yes
421	Honasevadi	Mangala Devi MSS	Rathnamma		Female	Marginal formers	Other	Yes
422	Honasevadi	Mangala Devi MSS	DEVAKI	W/O Rajegowda	Female	Marginal formers	Other	Yes
423	Honasevadi	Mangala Devi MSS	Madhushri	D/O Mallesh	Female	Marginal formers	Other	Yes
424	Honasevadi	Mangala Devi MSS	Kusuma	W/O Prakash	Female	Marginal formers	Other	Yes
425	Honasevadi	Mangala Devi MSS	Yashodamma	W/O Narasimhagowda	Female	Marginal formers	Other	Yes
426	Honasevadi	Mangala Devi MSS	Kamalamma		Female	Marginal formers	Other	Yes

Sl.No	Village Name	Self Help Group Name	Name of Member	Father/Husband Name	Gender	Landholding Category (Landless Farmer/ Large Farmer/Marginal Former)	Caste Category (SC/ST/Others/M inorities/OBC/B C /BC	BPL (Yes/No)
427	Honasevadi	Mangala Devi MSS	SRI LAKSHMI M K	chandrashekar	Female	Marginal formers	Other	Yes
428	Honasevadi	Vishwanatha MSS	Rajamma	W/O Krishnashetty	Female	Marginal formers	ST	Yes
429	Honasevadi	Vishwanatha MSS	Lakshmamma		Female	Marginal formers	Other	Yes
430	Honasevadi	Vishwanatha MSS	Mangalamma	W/O Kumara	Female	Marginal formers	Other	Yes
431	Honasevadi	Vishwanatha MSS	Sharadamma	W/O Eerachari	Female	Marginal formers	Other	Yes
432	Honasevadi	Vishwanatha MSS	Vijayalakshmi	W/O Suresha	Female	Marginal formers	ST	Yes
433	Honasevadi	Vishwanatha MSS	Thimmamma	W/O Narasimhagowda	Female	Marginal formers	ST	Yes
434	Honasevadi	Vishwanatha MSS	Savithramma	W/O malleesh	Female	Marginal formers	ST	Yes
435	Honasevadi	Vishwanatha MSS	Gowramma S	W/O Shamegowda	Female	Marginal formers	Other	Yes
436	Honasevadi	Vishwanatha MSS	Janakamma	W/O Shivannegowda	Female	Marginal formers	Other	Yes
437	Honasevadi	Vishwanatha MSS	Gowramma A	W/O Appannegowda	Female	Marginal formers	Other	Yes
438	Honasevadi	Vishwanatha MSS	JAYA SHEELA	W/O Mahesha	Female	Marginal formers	Other	Yes
439	Honasevadi	Vishwanatha MSS	Rajini	W/o Basavaraju	Female	Marginal formers	Other	Yes
440	Honasevadi	Vishwanatha MSS	Padmamma	W/o Basavaraju	Female	Marginal formers	Other	Yes
441	Kundanahalli	Dhairyalakshmi MSS	Pallavi		Female	Marginal formers	Other	Yes
442	Kundanahalli	Dhairyalakshmi MSS	Sujatha	W/O Shrinivasa	Female	Marginal formers	Other	Yes
443	Kundanahalli	Dhairyalakshmi MSS	Sheela	W/O Nagaraju	Female	Marginal formers	Other	Yes
444	Kundanahalli	Dhairyalakshmi MSS	Shantha	W/O Late Dineshgowda	Female	Marginal formers	Other	Yes
445	Kundanahalli	Dhairyalakshmi MSS	Abhilash		Female	Marginal formers	Other	Yes
446	Kundanahalli	Dhairyalakshmi MSS	Gowramma	W/O Govindanayaka	Female	Marginal formers	ST	Yes
447	Kundanahalli	Dhairyalakshmi MSS	Gowramma	W/O Giriaiah	Female	Marginal formers	SC	Yes
448	Kundanahalli	Dhairyalakshmi MSS	Parvathamma	W/O Gopinayak	Female	Marginal formers	ST	Yes
449	Kundanahalli	Dhairyalakshmi MSS	Mallige	W/O Kantharaju	Female	Marginal formers	ST	Yes
450	Kundanahalli	Dhairyalakshmi MSS	Bhagya	W/O Rajanayaka	Female	Marginal formers	ST	Yes
451	Kundanahalli	Dhairyalakshmi MSS	Lakshmamma M		Female	Marginal formers	ST	Yes
452	Kundanahalli	Dhairyalakshmi MSS	Kaveri	W/O Kumaranayak	Female	Marginal formers	ST	Yes
453	Kundanahalli	Dhairyalakshmi MSS	Lakshmamma C	W/O Late Chandregowda	Female	Marginal formers	Other	Yes
454	Kundanahalli	Dhairyalakshmi MSS	Rukmini	W/O Nagaraja Char	Female	Marginal formers	Other	Yes
455	Kundanahalli	Dhairyalakshmi MSS	Shilpa	W/O Agnesha Chari	Female	Marginal formers	Other	Yes
456	Kundanahalli	Ashtalakshmi MSS	MADINAABI	W/o Abhiulla	Female	Marginal formers	ST	Yes
457	Kundanahalli	Ashtalakshmi MSS	Roja		Female	Marginal formers	Other	Yes
458	Kundanahalli	Ashtalakshmi MSS	SAROJA	W/o venkatesh	Female	Marginal formers	Other	Yes
459	Kundanahalli	Ashtalakshmi MSS	Nandini	W/o Dinesh	Female	Marginal formers	Other	Yes

Sl.No	Village Name	Self Help Group Name	Name of Member	Father/Husband Name	Gender	Landholding Category (Landless Farmer/ Large Farmer/Marginal Former)	Caste Category (SC/ST/Others/M inorities/OBC/B C /BC	BPL (Yes/No)
460	Kundanahalli	Ashtalakshmi MSS	MAHADEVAMMA	W/o manjushetty	Female	Marginal formers	Other	Yes
461	Kundanahalli	Ashtalakshmi MSS	Jayalakshmi	W/o Basavaraju	Female	Marginal formers	Other	Yes
462	Kundanahalli	Ashtalakshmi MSS	Shivamma R	W/o ravi	Female	Marginal formers	SC	Yes
463	Kundanahalli	Ashtalakshmi MSS	Savithamma	W/o Doddaiiah	Female	Marginal formers	Other	Yes
464	Kundanahalli	Ashtalakshmi MSS	Sarojamma G		Female	Marginal formers	Other	Yes
465	Kundanahalli	Ashtalakshmi MSS	Yashodamma	W/o Manjunath	Female	Marginal formers	Other	Yes
466	Kundanahalli	Ashtalakshmi MSS	Shivamma D	W/o Dyavanayak	Female	Marginal formers	Other	Yes
467	Kundanahalli	Ashtalakshmi MSS	vasanthamma	W/o Thammedowda	Female	Marginal formers	ST	Yes
468	Kundanahalli	Ashtalakshmi MSS	Kavitha	W/o ramesha	Female	Marginal formers	Other	Yes
469	Kundanahalli	Ashtalakshmi MSS	PAVITHRA K R	W/o D/o Ramakrishna chri	Female	Marginal formers	Other	Yes
470	Kundanahalli	Ashtalakshmi MSS	Indramma	W/o Gopalachari	Female	Marginal formers	Other	Yes
471	Kundanahalli	Ashtalakshmi MSS	Javamma		Male	Marginal formers	Other	Yes
472	Lakshmipura	Muthuraya MSS	Bharathi	W/o Krishnegowda	Female	Marginal formers	Other	Yes
473	Lakshmipura	Muthuraya MSS	Gayathri	W/o Arunkumar Piriypattana	Female	Marginal formers	ST	Yes
474	Lakshmipura	Muthuraya MSS	Shobha	W/o ajendra	Female	Marginal formers	Other	Yes
475	Lakshmipura	Muthuraya MSS	Asha	W/o Santhosh	Female	Marginal formers	Other	Yes
476	Lakshmipura	Muthuraya MSS	Ambika	W/o Kalegowda Piriypattana	Female	Marginal formers	ST	Yes
477	Lakshmipura	Muthuraya MSS	Puttamma	W/o Sannagowda	Female	Marginal formers	Other	Yes
478	Lakshmipura	Muthuraya MSS	Mahadevamma	W/o Ningeowda	Female	Marginal formers	Other	Yes
479	Lakshmipura	Muthuraya MSS	Revathy	W/o Mahesha Piriypattana	Female	Marginal formers	Other	Yes
480	Lakshmipura	Muthuraya MSS	Vasanthamma	W/o Nagesh	Female	Marginal formers	Other	Yes
481	Lakshmipura	Muthuraya MSS	Rekha	W/o Ashoka	Female	Marginal formers	Other	Yes
482	Lakshmipura	Muthuraya MSS	Bhagyamma	W/o Sripathi	Female	Marginal formers	Other	Yes
483	Lakshmipura	Muthuraya MSS	Nagarathna	W/o Puttegowda	Female	Marginal formers	Other	Yes
484	Lakshmipura	Muthuraya MSS	Bhagya	W/o Nagegowda	Female	Marginal formers	Other	Yes
485	Lakshmipura	Muthuraya MSS	Manjula		Female	Marginal formers	Other	Yes
486	Lakshmipura	Muthuraya MSS	Javaajamma	W/o Ramegowda	Female	Marginal formers	Other	Yes
487	Lakshmipura	Muthuraya MSS	Lalithamma	W/o Rajegowda	Female	Marginal formers	Other	Yes
488	Lakshmipura	Sri Manjunatha MSS	Suguna		Female	Marginal formers	Other	Yes
489	Lakshmipura	Sri Manjunatha MSS	Sunanda	W/o Subramanya	Female	Marginal formers	Other	Yes
490	Lakshmipura	Sri Manjunatha MSS	GOWARAMMA	W/o Shivanna	Female	Marginal formers	Other	Yes
491	Lakshmipura	Sri Manjunatha MSS	Kamalamma	W/o Byregowda	Female	Marginal formers	Other	Yes
492	Lakshmipura	Sri Manjunatha MSS	Shashi	W/o Keerthi	Female	Marginal formers	Other	Yes

Sl.No	Village Name	Self Help Group Name	Name of Member	Father/Husband Name	Gender	Landholding Category (Landless Farmer/ Large Farmer/Marginal Former)	Caste Category (SC/ST/Others/M inorities/OBC/B C /BC	BPL (Yes/No)
493	Lakshmipura	Sri Manjunatha MSS	NILAMMA	W/o H.K Prabhakara	Female	Marginal formers	Other	Yes
494	Lakshmipura	Sri Manjunatha MSS	Sujatha	W/o Doddanengegowda	Female	Marginal formers	Other	Yes
495	Lakshmipura	Sri Manjunatha MSS	Parvathamma	W/o Venkatesha	Female	Marginal formers	Other	Yes
496	Lakshmipura	Sri Manjunatha MSS	Shantha	W/o Krishnegowda	Female	Marginal formers	Other	Yes
497	Lakshmipura	Sri Manjunatha MSS	Lakshmi	W/o Srinivasa	Female	Marginal formers	Other	Yes
498	Lakshmipura	Sri Manjunatha MSS	MEENAKSHI T	W/o Boregowda	Female	Marginal formers	Other	Yes
499	Lakshmipura	Sri Manjunatha MSS	ANITHA H S	RAVI H B	Female	Marginal formers	Other	Yes
500	Mallinathapura	Keerthi MSS	Kavitha	W/O Venkatesha	Female	Marginal formers	OBC	Yes
501	Mallinathapura	Keerthi MSS	Shashikala	W/O Jagadisha	Female	Marginal formers	OBC	Yes
502	Mallinathapura	Keerthi MSS	Javamma	W/O Basavaiah	Female	Marginal formers	SC	Yes
503	Mallinathapura	Keerthi MSS	SUNDARAMMA S	W/O Eshwara	Female	Marginal formers	SC	Yes
504	Mallinathapura	Keerthi MSS	Jayanthi	W/O Javaraiah	Female	Marginal formers	SC	Yes
505	Mallinathapura	Keerthi MSS	Vijaya	W/O Mahadeva	Female	Marginal formers	SC	Yes
506	Mallinathapura	Keerthi MSS	PREMA	W/O Suresha	Female	Marginal formers	Other	Yes
507	Mallinathapura	Keerthi MSS	Sathyavathy	W/O Shanthappa	Female	Marginal formers	Other	Yes
508	Mallinathapura	Keerthi MSS	SAROJAMMA	W/O Veerappanayak	Female	Marginal formers	ST	Yes
509	Mallinathapura	Keerthi MSS	Puttathaymma	W/O Pappaiah	Female	Marginal formers	SC	Yes
510	Mallinathapura	Keerthi MSS	Rani	W/O Chandresh	Female	Marginal formers	SC	Yes
511	Mallinathapura	Keerthi MSS	Lolakshi	W/O Thimmegowda	Female	Marginal formers	OBC	Yes
512	Mallinathapura	Keerthi MSS	GEETAMMA	W/O Kantharaju	Female	Marginal formers	SC	Yes
513	Mallinathapura	Keerthi MSS	Kumari	W/O Ramesha	Female	Marginal formers	Other	Yes
514	Mallinathapura	Keerthi MSS	S. Mangalamma	W/O Rajappa	Female	Marginal formers	Other	Yes
515	Mallinathapura	Keerthi MSS	Prameela M.R	W/O Somanna	Female	Marginal formers	Other	Yes
516	Mallinathapura	Spoorthi MSS	SUMITRA	W/O Nataraj	Female	Marginal formers	Other	Yes
517	Mallinathapura	Spoorthi MSS	RANI M K	W/O Shivaraju	Female	Marginal formers	Other	Yes
518	Mallinathapura	Spoorthi MSS	Rekha	W/O Shivappa	Female	Marginal formers	Other	Yes
519	Mallinathapura	Spoorthi MSS	Savitha	W/O Shivanna	Female	Marginal formers	Other	Yes
520	Mallinathapura	Spoorthi MSS	GOWRAMMA	W/O Krishnegowda	Female	Marginal formers	Other	Yes
521	Mallinathapura	Spoorthi MSS	Nagamma	W/O Puttegowda	Female	Marginal formers	Other	Yes
522	Mallinathapura	Spoorthi MSS	Jyothi	W/O Manjunath	Female	Marginal formers	Other	Yes
523	Mallinathapura	Spoorthi MSS	Susheela	W/O Nanjappa	Female	Marginal formers	Other	Yes
524	Mallinathapura	Spoorthi MSS	Latha	W/O Lokesh	Female	Marginal formers	Other	Yes
525	Mallinathapura	Spoorthi MSS	Suguna	W/O Manjunatha	Female	Marginal formers	Other	Yes

Sl.No	Village Name	Self Help Group Name	Name of Member	Father/Husband Name	Gender	Landholding Category (Landless Farmer/ Large Farmer/Marginal Former/Marginal)	Caste Category (SC/ST/Others/M inorities/OBC/B C /BC	BPL (Yes/No)
526	Mallinathapura	Spoorthi MSS	Jayamma	W/o rajegowda	Female	Marginal formers	Other	Yes
527	Mallinathapura	Spoorthi MSS	Sanna Thayamma	W/O Cheluvanayaka	Female	Marginal formers	ST	Yes
528	Mallinathapura	Spoorthi MSS	Gouramma.V	W/O Veerappa	Female	Marginal formers	Other	Yes
529	Mallinathapura	Spoorthi MSS	Deepashree	W/O Nanjegowda	Female	Marginal formers	Other	Yes
530	Mallinathapura	Spoorthi MSS	Bharathi	W/O Ramesh	Female	Marginal formers	ST	Yes
531	Honasevadi	Sri Manjunatha SHG	Ashwini	W/O Harisha	Female	Marginal formers	Other	Yes
532	Honasevadi	Sri Manjunatha SHG	SHRILATHA	W/O Mohankumar	Female	Marginal formers	Other	Yes
533	Honasevadi	Sri Manjunatha SHG	Vasantha	W/O Swamygowda	Female	Marginal formers	Other	Yes
534	Honasevadi	Sri Manjunatha SHG	Savitha	W/o mahadeva	Female	Marginal formers	Other	Yes
535	Honasevadi	Sri Manjunatha SHG	Leelavathi	W/O Annegowda	Female	Marginal formers	Other	Yes
536	Honasevadi	Sri Manjunatha SHG	Shivamma	W/O Surendra	Female	Marginal formers	Other	Yes
537	Honasevadi	Sri Manjunatha SHG	Shaila	W/O Venkatesha	Female	Marginal formers	Other	Yes
538	Honasevadi	Sri Manjunatha SHG	Kamalamma	W/O Govindegowda	Female	Marginal formers	Other	Yes
539	Honasevadi	Sri Manjunatha SHG	Madevamma	W/o boraiah	Female	Marginal formers	Other	Yes
540	Honasevadi	Sri Manjunatha SHG	Yogavathi	W/O Ravindra	Female	Marginal formers	Other	Yes
541	Honasevadi	Sri Manjunatha SHG	Manjula C	W/O jagadisha	Female	Marginal formers	Other	Yes
542	Honasevadi	Sri Manjunatha SHG	Padma	W/O Govinda	Female	Marginal formers	Other	Yes
543	Honasevadi	Sri Manjunatha SHG	Gayithramma	W/O Kalegowda	Female	Marginal formers	Other	Yes
544	Honasevadi	Sri Manjunatha SHG	Manjula	W/O Chandregowda	Female	Marginal formers	Other	Yes
545	Honasevadi	Sri Manjunatha SHG	Janakamma	W/O Rajegowda	Female	Marginal formers	Other	Yes
546	Honasevadi	Sri Manjunatha SHG	Yogavathi K S	H G Putta Swamy	Female	Marginal formers	Other	Yes
547	Honasevadi	Jagruthi MSS	Geetha		Female	Marginal formers	Other	Yes
548	Honasevadi	Jagruthi MSS	Asha		Female	Marginal formers	Other	Yes
549	Honasevadi	Jagruthi MSS	BHAGYAMMA A R		Female	Marginal formers	Other	Yes
550	Honasevadi	Jagruthi MSS	Shivamma		Female	Marginal formers	Other	Yes
551	Honasevadi	Jagruthi MSS	Renuka		Female	Marginal formers	Other	Yes
552	Honasevadi	Jagruthi MSS	Saroja		Female	Marginal formers	Other	Yes
553	Honasevadi	Jagruthi MSS	AASHA		Female	Marginal formers	Other	Yes
554	Honasevadi	Jagruthi MSS	NETRAVATHI		Female	Marginal formers	Other	Yes
555	Honasevadi	Jagruthi MSS	SHIVAMMA		Female	Marginal formers	Other	Yes
556	Honasevadi	Jagruthi MSS	Dhanalakshmi		Female	Marginal formers	Other	Yes
557	Honasevadi	Jagruthi MSS	SHIVAMMA		Female	Marginal formers	Other	Yes
558	Hounseyvadi	Mallikarjuna swami MSS	Kala	W/o Suresha	Female	Marginal formers	Other	Yes

Sl.No	Village Name	Self Help Group Name	Name of Member	Father/Husband Name	Gender	Landholding Category (Landless Farmer/ Large Farmer/Marginal Former/Marginal)	Caste Category (SC/ST/Others/M inorities/OBC/B C /BC	BPL (Yes/No)
559	Hounseyvadi	Mallikarjuna swami MSS	Reshama	W/o Harsha	Female	Marginal formers	Other	Yes
560	Hounseyvadi	Mallikarjuna swami MSS	Sita Lakshmi	W/o Mahesha	Female	Marginal formers	Other	Yes
561	Hounseyvadi	Mallikarjuna swami MSS	Nagamani	W/o Venkatesh	Female	Marginal formers	Other	Yes
562	Hounseyvadi	Mallikarjuna swami MSS	Rekha	W/o Annegowda	Female	Marginal formers	Other	Yes
563	Hounseyvadi	Mallikarjuna swami MSS	Rukamma	W/o Siddegowda	Female	Marginal formers	Other	Yes
564	Hounseyvadi	Mallikarjuna swami MSS	Sujatha	W/o Narayana	Female	Marginal formers	Other	Yes
565	Hounseyvadi	Mallikarjuna swami MSS	Kavya	W/o Sannachari	Female	Marginal formers	Other	Yes
566	Hounseyvadi	Mallikarjuna swami MSS	Rathnamma	W/o Kumara	Female	Marginal formers	Other	Yes
567	Hounseyvadi	Mallikarjuna swami MSS	Jayamma	W/o Javaregowda	Female	Marginal formers	Other	Yes
568	Hounseyvadi	Mallikarjuna swami MSS	Savitha	shivanna H.A	Female	Marginal formers	Other	Yes
569	Hounseyvadi	Mallikarjuna swami MSS	Latha	jayashankara	Female	Marginal formers	Other	Yes
570	Hounseyvadi	Mallikarjuna swami MSS	Renuka	W/o Mahesha Hunasevadi	Female	Marginal formers	Other	Yes
571	Hounseyvadi	Mallikarjuna swami MSS	MEENAKSHMMA	Kempanna	Female	Marginal formers	Other	Yes
572	Hounseyvadi	Shivashankari MSS	Bharthi	jnana Cahndra	Female	Marginal formers	Other	Yes
573	Hounseyvadi	Shivashankari MSS	Radhamma	W/o Mahadeva	Female	Marginal formers	Other	Yes
574	Hounseyvadi	Shivashankari MSS	SHAKUNTALA	W/o subramanya	Female	Marginal formers	Other	Yes
575	Hounseyvadi	Shivashankari MSS	Savithri	W/o P. Govindaraju	Female	Marginal formers	Other	Yes
576	Hounseyvadi	Shivashankari MSS	Mani	w/o mahesh	Female	Marginal formers	Other	Yes
577	Hounseyvadi	Shivashankari MSS	VASANTHAMMA	W/o Manja	Female	Marginal formers	Other	Yes
578	Hounseyvadi	Shivashankari MSS	Sujatha	W/oSomashekara	Female	Marginal formers	Other	Yes
579	Hounseyvadi	Shivashankari MSS	Renuka	w/o Nagaraju	Female	Marginal formers	Other	Yes
580	Hounseyvadi	Shivashankari MSS	Pavithra	W/o Mutturaj	Female	Marginal formers	Other	Yes
581	Hounseyvadi	Shivashankari MSS	Mangala	w/o baskara	Female	Marginal formers	Other	Yes
582	Hounseyvadi	Shivashankari MSS	Premamma	Basavaraju	Female	Marginal formers	Other	Yes
583	Hounseyvadi	Shivashankari MSS	Nethravathi	W/o vishwantha pundanahalli	Male	Marginal formers	Other	Yes
584	Hounseyvadi	Aishwarya MSS	RANI	suresh Nayaka.	Female	Marginal formers	Other	Yes
585	Hounseyvadi	Aishwarya MSS	Sumangali	W/o Harisha	Female	Marginal formers	Other	Yes
586	Hounseyvadi	Aishwarya MSS	Shivamma	W/o shivanan Nayaka Alanahalli	Female	Marginal formers	Other	Yes
587	Hounseyvadi	Aishwarya MSS	Rani	w/o Kantha raja nayaka	Female	Marginal formers	Other	Yes
588	Hounseyvadi	Aishwarya MSS	Renuka	W/o shivanna Nayaka	Female	Marginal formers	Other	Yes
589	Hounseyvadi	Aishwarya MSS	Yashoda	W/o nanjappa nayaka	Female	Marginal formers	Other	Yes
590	Hounseyvadi	Aishwarya MSS	Chandramma	W/o Sugandha	Female	Marginal formers	Other	Yes
591	Hounseyvadi	Aishwarya MSS	Damayanthi	W/o vasantha. J Alanahalli	Female	Marginal formers	Other	Yes

Sl.No	Village Name	Self Help Group Name	Name of Member	Father/Husband Name	Gender	Landholding Category (Landless Farmer/ Large Farmer/Marginal Former/Marginal)	Caste Category (SC/ST/Others/M inorities/OBC/B C /BC	BPL (Yes/No)
592	Hounseyvadi	Aishwarya MSS	Rashmitha	W/o Shivanna	Female	Marginal formers	Other	Yes
593	Hounseyvadi	Aishwarya MSS	Dhanalakshmi	W/o Rudra nayaka Alanahalli	Female	Marginal formers	Other	Yes
594	Hounseyvadi	Aishwarya MSS	Savitha	D/o Channappa Nayaka	Female	Marginal formers	Other	Yes
595	Hounseyvadi	Aishwarya MSS	Akkayamma	W/o Javarappanayaka	Female	Marginal formers	Other	Yes
596	Hounseyvadi	Aishwarya MSS	Neelamma	W/o swamy Nayaka	Female	Marginal formers	Other	Yes
597	Hounseyvadi	Aishwarya MSS	Mahdevamma	W/o arjanayaka	Female	Marginal formers	Other	Yes
598	Hounseyvadi	Aishwarya MSS	SHWETHA B L	SHASHI KUMAR	Female	Marginal formers	Other	Yes
599	Hounseyvadi	Aishwarya MSS	SAVITHA H	SOMASHEKHARA	Female	Marginal formers	Other	Yes
600	Hounseyvadi	Shri Manjunatha MSS	SULOCHANA K S	shrinivasa A.S	Female	Marginal formers	Other	Yes
601	Hounseyvadi	Shri Manjunatha MSS	SAVITA	D/o rajegowda	Female	Marginal formers	Other	Yes
602	Hounseyvadi	Shri Manjunatha MSS	Nethra J	W/o jayanna J	Female	Marginal formers	Other	Yes
603	Hounseyvadi	Shri Manjunatha MSS	Roja	W/o gopi alanahalli	Female	Marginal formers	Other	Yes
604	Hounseyvadi	Shri Manjunatha MSS	Nandini R	w/o krishna	Female	Marginal formers	Other	Yes
605	Hounseyvadi	Shri Manjunatha MSS	Suma	W/o yogesh	Female	Marginal formers	Other	Yes
606	Hounseyvadi	Shri Manjunatha MSS	Abhi	D/o amdegowda alanahalli	Female	Marginal formers	Other	Yes
607	Hounseyvadi	Shri Manjunatha MSS	Roopa	w/o ganessa alanahalli	Female	Marginal formers	Other	Yes
608	Hounseyvadi	Shri Manjunatha MSS	Naveena kumari	W/o Manikanta	Female	Marginal formers	Other	Yes
609	Hounseyvadi	Shri Manjunatha MSS	Geetha	W/o ramegowda	Female	Marginal formers	Other	Yes
610	Hounseyvadi	Shri Manjunatha MSS	Shobha	W/O ashoka	Female	Marginal formers	Other	Yes
611	Hounseyvadi	Shri Manjunatha MSS	Naveena	W/o Mohana	Female	Marginal formers	Other	Yes
612	Hounseyvadi	Shri Manjunatha MSS	Parvathamma	W/o shivanna	Female	Marginal formers	Other	Yes
613	Hounseyvadi	Shri Manjunatha MSS	Vasantha	W/o veerabhadrachari	Female	Marginal formers	Other	Yes
614	Hounseyvadi	Shri Manjunatha MSS	Hema	W/O Mahdevagowda	Female	Marginal formers	Other	Yes
615	Hounseyvadi	Chandana MSS	Lathamani	Divakara	Female	Marginal formers	Other	Yes
616	Hounseyvadi	Chandana MSS	Shivamma	Ravi	Female	Marginal formers	Other	Yes
617	Hounseyvadi	Chandana MSS	Sharadamma	Eerannagowda	Female	Marginal formers	Other	Yes
618	Hounseyvadi	Chandana MSS	Nilamma	Govindagowda	Female	Marginal formers	Other	Yes
619	Hounseyvadi	Chandana MSS	Anusuya	Shekara G	Female	Marginal formers	Other	Yes
620	Hounseyvadi	Chandana MSS	Roopa	Shekara M	Female	Marginal formers	Other	Yes
621	Hounseyvadi	Chandana MSS	Manjula	Shivanna	Female	Marginal formers	Other	Yes
622	Hounseyvadi	Chandana MSS	Shashikala	Mallesh. M	Female	Marginal formers	Other	Yes
623	Hounseyvadi	Chandana MSS	Sumithra	Harish.G	Female	Marginal formers	Other	Yes
624	Hounseyvadi	Chandana MSS	Hema	Ramesha	Female	Marginal formers	Other	Yes



Sl.No	Village Name	Self Help Group Name	Name of Member	Father/Husband Name	Gender	Landholding Category (Landless Farmer/ Large Farmer/Marginal Former/Marginal)	Caste Category (SC/ST/Others/M inorities/OBC/B C /BC	BPL (Yes/No)
625	Kundanahalli	Pragathi MSS	GAYITHRI	W/o Lokesh	Female	Marginal formers	SC	Yes
626	Kundanahalli	Pragathi MSS	Sheela	W/o raju	Female	Marginal formers	SC	Yes
627	Kundanahalli	Pragathi MSS	Latha	W/o ramesh	Female	Marginal formers	SC	Yes
628	Kundanahalli	Pragathi MSS	Rekha K	Wo Kumara	Female	Marginal formers	Other	Yes
629	Kundanahalli	Pragathi MSS	Gopamma	W/o Chandraiah	Female	Marginal formers	SC	Yes
630	Kundanahalli	Pragathi MSS	Gowramma	W/o Mallaiiah	Female	Marginal formers	SC	Yes
631	Kundanahalli	Pragathi MSS	Devamma	W/o Siddaiah	Female	Marginal formers	SC	Yes
632	Kundanahalli	Pragathi MSS	Ningamma	W/o Ramaiah	Female	Marginal formers	SC	Yes
633	Kundanahalli	Pragathi MSS	MAHADEVAMMA	W/o Nagesh	Female	Marginal formers	SC	Yes
634	Kundanahalli	Pragathi MSS	Rekha Mani	W/o ravi	Female	Marginal formers	SC	Yes
635	Kundanahalli	Pragathi MSS	GOWRAMMA	W/o Suresh	Female	Marginal formers	SC	Yes
636	Kundanahalli	Pragathi MSS	Roopa	Kumara	Female	Marginal formers	Other	Yes
637	Kundanahalli	Sapthashri MSS	Manjula		Female	Marginal formers	Other	Yes
638	Kundanahalli	Sapthashri MSS	Shantha		Female	Marginal formers	Other	Yes
639	Kundanahalli	Sapthashri MSS	MANGALAMMA	Wo ganesh	Female	Marginal formers	ST	Yes
640	Kundanahalli	Sapthashri MSS	Gowramma	Wo Gujjanayaka	Female	Marginal formers	ST	Yes
641	Kundanahalli	Sapthashri MSS	CHIKKAMMA	Wo Rajaiiah Nayaka	Female	Marginal formers	ST	Yes
642	Kundanahalli	Sapthashri MSS	Rajamma		Female	Marginal formers	ST	Yes
643	Kundanahalli	Sapthashri MSS	Prema	Wo Subramanya Nayaka	Female	Marginal formers	ST	Yes
644	Kundanahalli	Sapthashri MSS	Renuka		Female	Marginal formers	Other	Yes
645	Kundanahalli	Sapthashri MSS	SHARADA	Wo Jagadeesh	Female	Marginal formers	Other	Yes
646	Kundanahalli	Sapthashri MSS	CHIKKAMMA	Wo Chikanna	Female	Marginal formers	ST	Yes
647	Kundanahalli	Sapthashri MSS	Shailaja	Wo Shashi kumar	Female	Marginal formers	Other	Yes
648	Kundanahalli	Sapthashri MSS	POORNIMA K C	Wo Suresha	Female	Marginal formers	Other	Yes
649	Kundanahalli	Sapthashri MSS	Yashodamma	W/o Anne gowda	Female	Marginal formers	Other	Yes
650	Kundanahalli	Sapthashri MSS	JAYALAKSHMI	W/o Santhosha naika	Female	Marginal formers	ST	Yes
651	Alanahalli	Shubaramba MSS	Jayamma		Female	Marginal formers	Other	Yes
652	Alanahalli	Shubaramba MSS	Shivamma	W/o Swamynayak	Female	Marginal formers	ST	Yes
653	Alanahalli	Shubaramba MSS	BHAGYAMMA	W/o Swamynayaka	Female	Marginal formers	ST	Yes
654	Alanahalli	Shubaramba MSS	Lakshmamma R	W/o Ramegowda	Female	Marginal formers	OBC	Yes
655	Alanahalli	Shubaramba MSS	Rajamma	W/o devarajanayak	Female	Marginal formers	ST	Yes
656	Alanahalli	Shubaramba MSS	Vishalakshi	W/o vijikumar	Female	Marginal formers	ST	Yes
657	Alanahalli	Shubaramba MSS	Rani		Female	Marginal formers	ST	Yes

Sl.No	Village Name	Self Help Group Name	Name of Member	Father/Husband Name	Gender	Landholding Category (Landless Farmer/ Large Farmer/Marginal Former/Marginal)	Caste Category (SC/ST/Others/M inorities/OBC/B C /BC	BPL (Yes/No)
658	Alanahalli	Shubaramba MSS	LAKSHMAMMA	W/o kalappanayak	Female	Marginal formers	ST	Yes
659	Alanahalli	Shubaramba MSS	Gowramma	W/o Eeranayak	Female	Marginal formers	ST	Yes
660	Alanahalli	Shubaramba MSS	Asha	W/o Ramesha	Female	Marginal formers	ST	Yes
661	Alanahalli	Shubaramba MSS	Lakshamma D	W/o devegowda	Female	Marginal formers	OBC	Yes
662	Alanahalli	Shubaramba MSS	Shashikala	W/o Devaraja	Female	Marginal formers	ST	Yes
663	Alanahalli	Shubaramba MSS	Sundramma		Female	Marginal formers	ST	Yes
664	Alanahalli	Shubaramba MSS	Vasantha	Swamynayaka	Female	Marginal formers	Other	Yes
665	Alanahalli	Shubaramba MSS	Saraswathi	Kuchela Nayaka	Female	Marginal formers	Other	Yes
666	Lakshmipura	Manjunatha MSS	Anju	d.o Shivalingaiah	Female	Marginal formers	Other	Yes
667	Lakshmipura	Manjunatha MSS	SHIVAMMA	w.o Shivanaga	Female	Marginal formers	Other	Yes
668	Lakshmipura	Manjunatha MSS	MAHADEVAMMA	w.o Shivalingaiah	Female	Marginal formers	Other	Yes
669	Lakshmipura	Manjunatha MSS	Menasamma	w.o Ramesha	Female	Marginal formers	Other	Yes
670	Lakshmipura	Manjunatha MSS	Bhagya	w.o Thammaih	Female	Marginal formers	Other	Yes
671	Lakshmipura	Manjunatha MSS	Gowramma	w.o Nagendra	Female	Marginal formers	Other	Yes
672	Lakshmipura	Manjunatha MSS	Shivamma	w.o Suresh	Female	Marginal formers	Other	Yes
673	Lakshmipura	Manjunatha MSS	RADA	w.o Shekara	Female	Marginal formers	Other	Yes
674	Lakshmipura	Manjunatha MSS	Prema	w.o Raju	Female	Marginal formers	Other	Yes
675	Lakshmipura	Manjunatha MSS	NILAMMA	w.o Raju	Female	Marginal formers	Other	Yes
676	Lakshmipura	Manjunatha MSS	Padma		Female	Marginal formers	Other	Yes
677	Lakshmipura	Manjunatha MSS	Nagamma	Shivaraja Kumara	Female	Marginal formers	Other	Yes
678	Manchadevanalli	Shree Mylar Lingeshwara	Jayalakshmi	W/o Kumara	Female	Marginal formers	SC	Yes
679	Manchadevanalli	Shree Mylar Lingeshwara	Bhavani N J	W/o kumar K.A	Female	Marginal formers	SC	Yes
680	Manchadevanalli	Shree Mylar Lingeshwara	Rathnamma	W/o puttaraju	Female	Marginal formers	SC	Yes
681	Manchadevanalli	Shree Mylar Lingeshwara	Sakamma	W/o Ravi	Female	Marginal formers	SC	Yes
682	Manchadevanalli	Shree Mylar Lingeshwara	Lakshmi	W/o Doddagowda	Female	Marginal formers	SC	Yes
683	Manchadevanalli	Shree Mylar Lingeshwara	Sunandamma	W/o Thimmegowda	Female	Marginal formers	SC	Yes
684	Manchadevanalli	Shree Mylar Lingeshwara	Lakshamma	W/o Marigowda	Female	Marginal formers	SC	Yes
685	Manchadevanalli	Shree Mylar Lingeshwara	Jayamma	W/o rajegowda	Female	Marginal formers	SC	Yes
686	Manchadevanalli	Shree Mylar Lingeshwara	Chennamma	W/o Shekar	Female	Marginal formers	SC	Yes
687	Manchadevanalli	Shree Mylar Lingeshwara	Lalitha	W/o Nataraju	Female	Marginal formers	SC	Yes
688	Manchadevanalli	Shree Mylar Lingeshwara	Saraswathi	W/o Suresha	Female	Marginal formers	Other	Yes
689	Manchadevanalli	Shree Mylar Lingeshwara	Renukamma	W/o swamy	Female	Marginal formers	SC	Yes
690	Manchadevanalli	Sri Mookambika MSS	Rani	W/O Shivanna	Female	Marginal formers	Other	Yes

Sl.No	Village Name	Self Help Group Name	Name of Member	Father/Husband Name	Gender	Landholding Category (Landless Farmer/ Large Farmer/Marginal Former/Marginal)	Caste Category (SC/ST/Others/M inorities/OBC/B C /BC	BPL (Yes/No)
691	Manchadevanalli	Sri Mookambika MSS	Sudha	W/O Anilkumar	Female	Marginal formers	Other	Yes
692	Manchadevanalli	Sri Mookambika MSS	Prema	W/O Krishna Nayak	Female	Marginal formers	Other	Yes
693	Manchadevanalli	Sri Mookambika MSS	Shashi	W/O Rangaswamy Nayaka	Female	Marginal formers	Other	Yes
694	Manchadevanalli	Sri Mookambika MSS	Parvathamma	W/O Nagegowda	Female	Marginal formers	Other	Yes
695	Manchadevanalli	Sri Mookambika MSS	Asha	W/O Srinivasa	Female	Marginal formers	Other	Yes
696	Manchadevanalli	Sri Mookambika MSS	Savitha	W/O Venkatesha	Female	Marginal formers	Other	Yes
697	Manchadevanalli	Sri Mookambika MSS	Geetha	W/O Rajanna	Female	Marginal formers	Other	Yes
698	Manchadevanalli	Sri Mookambika MSS	Meenakshi	W/O Ramanayaka	Female	Marginal formers	Other	Yes
699	Manchadevanalli	Sri Mookambika MSS	Meena	W/O Basavaraju	Female	Marginal formers	Other	Yes
700	Manchadevanalli	Sri Mookambika MSS	Susheela	W/O Puttaraju	Female	Marginal formers	Other	Yes
701	Manchadevanalli	Sri Mookambika MSS	SHANTHA	W/O Shivanna	Female	Marginal formers	Other	Yes
702	Manchadevanalli	Sri Mookambika MSS	Latha	W/O Raju	Female	Marginal formers	Other	Yes
703	Manchadevanalli	Sri Mookambika MSS	Roopa	W/O Prakash	Female	Marginal formers	Other	Yes
704	Manchadevanalli	Sri Mookambika MSS	Jayanthi	W/O Venkatesh	Female	Marginal formers	Other	Yes
705	Manchadevanalli	Varalakshmi MSS	KAVERAMMA	W/o naga	Female	Marginal formers	Other	Yes
706	Manchadevanalli	Varalakshmi MSS	SHILA	W/o Manju	Female	Marginal formers	Other	Yes
707	Manchadevanalli	Varalakshmi MSS	Kamalamma	w/o Chandrappa	Female	Marginal formers	Other	Yes
708	Manchadevanalli	Varalakshmi MSS	Jyothi	w/o Kumara	Female	Marginal formers	Other	Yes
709	Manchadevanalli	Varalakshmi MSS	Bharathi	W/o Naganna	Female	Marginal formers	Other	Yes
710	Manchadevanalli	Varalakshmi MSS	Mahadhevi	w/o Rajugowda	Female	Marginal formers	Other	Yes
711	Manchadevanalli	Varalakshmi MSS	Hanumamma	w/o Puttaswami	Female	Marginal formers	ST	Yes
712	Manchadevanalli	Varalakshmi MSS	SINDU KUMARI M R	W/o Ganesha	Female	Marginal formers	Other	Yes
713	Manchadevanalli	Varalakshmi MSS	Chinnamma	W/o Chinnagowda	Female	Marginal formers	Other	Yes
714	Manchadevanalli	Varalakshmi MSS	Lolakshamma	w/o Dhodda Thammanna	Female	Marginal formers	Other	Yes
715	Manchadevanalli	Varalakshmi MSS	MINAKSHI	W/o Srinivasanayak	Female	Marginal formers	Other	Yes
716	Manchadevanalli	Varalakshmi MSS	Jayamma	W/o Puttaswamy nayaka	Female	Marginal formers	Other	Yes
717	Manchadevanalli	Varalakshmi MSS	Bharathi H J	W/o Swamy	Female	Marginal formers	Other	Yes
718	Manchadevanalli	Varalakshmi MSS	JYOTHI K G	W/o Swamy	Female	Marginal formers	Other	Yes
719	Manchadevanalli	Varalakshmi MSS	Rekha	W/o Lokesh	Female	Marginal formers	Other	Yes
720	Manchadevanalli	Varalakshmi MSS	Rukmini M J	Raja nayaka	Female	Marginal formers	Other	Yes
721	Manchadevanalli	Dhanalakshmi MSS	Shobha	W/O Nataraj Naik	Female	Marginal formers	ST	Yes
722	Manchadevanalli	Dhanalakshmi MSS	NALINA	W/O Swamynayak	Female	Marginal formers	ST	Yes
723	Manchadevanalli	Dhanalakshmi MSS	MANI M G	W/O Hanumantha	Female	Marginal formers	ST	Yes

Sl.No	Village Name	Self Help Group Name	Name of Member	Father/Husband Name	Gender	Landholding Category (Landless Farmer/ Large Farmer/Marginal Former/Marginal)	Caste Category (SC/ST/Others/Minorities/OBC/BC 1/BC 2)	BPL (Yes/No)
724	Manchadevanalli	Dhanalakshmi MSS	PRAMEELAMMA	W/O Shivannanayak	Female	Marginal formers	ST	Yes
725	Manchadevanalli	Dhanalakshmi MSS	Nagamma	W/O Kumarashetty	Female	Marginal formers	ST	Yes
726	Manchadevanalli	Dhanalakshmi MSS	BHAGYAMMA	W/O Rangha Swami	Female	Marginal formers	ST	Yes
727	Manchadevanalli	Dhanalakshmi MSS	KALAMA	W/O Swamygowda	Female	Marginal formers	ST	Yes
728	Manchadevanalli	Dhanalakshmi MSS	MAHADEVAMMA	W/O Sureshanayak	Female	Marginal formers	ST	Yes
729	Manchadevanalli	Dhanalakshmi MSS	Rathnamma	W/O Venkatesh	Female	Marginal formers	ST	Yes
730	Manchadevanalli	Dhanalakshmi MSS	SHANTHAMMA	W/O Javaregowda	Female	Marginal formers	ST	Yes
731	Manchadevanalli	Dhanalakshmi MSS	Lakshamma	W/O Swamynayak	Female	Marginal formers	ST	Yes
732	Manchadevanalli	Dhurga Shakthi MSS	Shanthamma	W/o Nataraju	Female	Marginal formers	Minority	Yes
733	Manchadevanalli	Dhurga Shakthi MSS	Asha	W/o Swamynayak	Female	Marginal formers	Minority	Yes
734	Manchadevanalli	Dhurga Shakthi MSS	Nagamani	W/o Hanumantha	Female	Marginal formers	Minority	Yes
735	Manchadevanalli	Dhurga Shakthi MSS	Hema	W/o Shivannanayak	Female	Marginal formers	Minority	Yes
736	Manchadevanalli	Dhurga Shakthi MSS	Kaveri	W/o Kumarashetty	Female	Marginal formers	Minority	Yes
737	Manchadevanalli	Dhurga Shakthi MSS	ABHINAYA M S	W/o Swamygowda	Female	Marginal formers	Minority	Yes
738	Manchadevanalli	Dhurga Shakthi MSS	KAMALAMMA M H	W/o Sureshnayak	Female	Marginal formers	Minority	Yes
739	Manchadevanalli	Dhurga Shakthi MSS	Nagarathna	W/o Venkatesh	Female	Marginal formers	Minority	Yes
740	Manchadevanalli	Dhurga Shakthi MSS	Ashwini	W/o Javaregowda	Female	Marginal formers	Minority	Yes
741	Manchadevanalli	Dhurga Shakthi MSS	CHANNAMMA	W/o Hanuma Nayak	Female	Marginal formers	Minority	Yes
742	Manchadevanalli	Dhurga Shakthi MSS	SHWETHA H S	W.O SURESHA M H	Female	Marginal formers	SC	Yes
743	Naviluru	Bagavathi MSS	S M SOWBHAGYA	W/O Rajashekara	Female	Marginal formers	SC	Yes
744	Naviluru	Bagavathi MSS	Rajamani	W/O Ningaraju	Female	Marginal formers	SC	Yes
745	Naviluru	Bagavathi MSS	Gowramma	W/O Swamygowda	Female	Marginal formers	SC	Yes
746	Naviluru	Bagavathi MSS	KAMALAMMA	W/O Doddegowda	Female	Marginal formers	SC	Yes
747	Naviluru	Bagavathi MSS	Kamamma	W/O Subbegowda	Female	Marginal formers	SC	Yes
748	Naviluru	Bagavathi MSS	SHARADA	W/O Krishnegowda	Female	Marginal formers	SC	Yes
749	Naviluru	Bagavathi MSS	Jayamma	W/O Rajegowda	Female	Marginal formers	SC	Yes
750	Naviluru	Bagavathi MSS	Shruthi	W/O Erappachari	Female	Marginal formers	SC	Yes
751	Naviluru	Bagavathi MSS	YASHODAMMA	W/O Puttaraju	Female	Marginal formers	SC	Yes
752	Naviluru	Bagavathi MSS	SUNITHA S K	W/O Shivanna	Female	Marginal formers	SC	Yes
753	Naviluru	Bagavathi MSS	Manjamma	W/O Javaregowda	Female	Marginal formers	SC	Yes
754	Naviluru	Bagavathi MSS	Vinoda	W/o Rajegowda	Female	Marginal formers	SC	Yes
755	Naviluru	Kaveramma MSS	Gayathri	W/o Govinda	Female	Marginal formers	Other	Yes
756	Naviluru	Kaveramma MSS	MUTTAMMA C A	W/o Arun Kumar	Female	Marginal formers	Other	Yes

Sl.No	Village Name	Self Help Group Name	Name of Member	Father/Husband Name	Gender	Landholding Category (Landless Farmer/ Large Farmer/Marginal Former/Marginal)	Caste Category (SC/ST/Others/M inorities/OBC/B C /BC	BPL (Yes/No)
757	Naviluru	Kaveramma MSS	Ningamma	W/o Choedegowda	Female	Marginal formers	Other	Yes
758	Naviluru	Kaveramma MSS	Shanthamma	W/o Puttaraju	Female	Marginal formers	Other	Yes
759	Naviluru	Kaveramma MSS	Lakshmi	W/o Srinivasa Gowda	Female	Marginal formers	Other	Yes
760	Naviluru	Kaveramma MSS	Suseela	W/o Milargowda	Female	Marginal formers	Other	Yes
761	Naviluru	Kaveramma MSS	JAYAMMA	W/o Malle Gowda	Female	Marginal formers	Other	Yes
762	Naviluru	Kaveramma MSS	Rathnamma	W/o Late Eraiah	Female	Marginal formers	Other	Yes
763	Naviluru	Kaveramma MSS	AKKAYYAMMA	W/o Helavaiha	Female	Marginal formers	Other	Yes
764	Naviluru	Kaveramma MSS	JAYAMMA	W/o Sannaswamy	Female	Marginal formers	Other	Yes
765	Naviluru	Kaveramma MSS	Lakshmi S	W/o Srinivas	Female	Marginal formers	Other	Yes
766	Naviluru	Kaveramma MSS	Madhura	W/o Lokesha	Female	Marginal formers	Other	Yes
767	Naviluru	Kaveramma MSS	LAKSHMI N C	W/o Shanmuka	Female	Marginal formers	Other	Yes
768	Naviluru	Kaveramma MSS	RAJAMMA	RAJEGOWDA	Female	Marginal formers	Other	Yes
769	Naviluru	Kaveramma MSS	KALAMMA	SHIVANNA	Female	Marginal formers	Other	Yes
770	Naviluru	Sri Baireshwara swami	DEVAMMA	w/o Rajaiah	Female	Marginal formers	SC	Yes
771	Naviluru	Sri Baireshwara swami	Shivamma	w/o Kumara	Female	Marginal formers	SC	Yes
772	Naviluru	Sri Baireshwara swami	Thayamma	w/o Narayana	Female	Marginal formers	SC	Yes
773	Naviluru	Sri Baireshwara swami	vasantha	w/o kalaiah	Female	Marginal formers	SC	Yes
774	Naviluru	Sri Baireshwara swami	Padma R	w/o Ravi	Female	Marginal formers	SC	Yes
775	Naviluru	Sri Baireshwara swami	jayamma	w/o Dhyavaiah	Female	Marginal formers	SC	Yes
776	Naviluru	Sri Baireshwara swami	Nethravathi	w/o Sannarevaiah	Female	Marginal formers	SC	Yes
777	Naviluru	Sri Baireshwara swami	kamala	w/oSwamy	Female	Marginal formers	SC	Yes
778	Naviluru	Sri Baireshwara swami	AKKAMMA	w/o Rajaiah	Female	Marginal formers	SC	Yes
779	Naviluru	Sri Baireshwara swami	Kumari	w/o Swami	Female	Marginal formers	SC	Yes
780	Naviluru	Sri Baireshwara swami	PUTTAMMA	w/o Chandra	Female	Marginal formers	SC	Yes
781	Naviluru	Sri Baireshwara swami	kamala R	W/o ramaiah	Female	Marginal formers	Other	Yes
782	Naviluru	Spandana MSS	MUTTAMMA	W/O Papaiah	Female	Marginal formers	Other	Yes
783	Naviluru	Spandana MSS	Jalajakshi	D/O Mariyaiah	Female	Marginal formers	Other	Yes
784	Naviluru	Spandana MSS	Hema	W/O Shivanna	Female	Marginal formers	Other	Yes
785	Naviluru	Spandana MSS	KAMALAMMA	D/O Papaiah	Female	Marginal formers	Other	Yes
786	Naviluru	Spandana MSS	Lakshmamma	W/O Dasiai	Female	Marginal formers	Other	Yes
787	Naviluru	Spandana MSS	Kavitha	D/O Sannahucchiaiah	Female	Marginal formers	Other	Yes
788	Naviluru	Spandana MSS	Thayamma	W/O Cheluvaiah	Female	Marginal formers	Other	Yes
789	Naviluru	Spandana MSS	Prabavathi	D/O Cheluvaiah	Female	Marginal formers	Other	Yes

Sl.No	Village Name	Self Help Group Name	Name of Member	Father/Husband Name	Gender	Landholding Category (Landless Farmer/ Large Farmer/Marginal Former/Marginal)	Caste Category (SC/ST/Others/M inorities/OBC/B C /BC	BPL (Yes/No)
790	Naviluru	Spandana MSS	Neelamma	W/O Cheluvaiah	Female	Marginal formers	Other	Yes
791	Naviluru	Spandana MSS	Siddamma	W/O Mariyaiah	Female	Marginal formers	Other	Yes
792	Naviluru	Spandana MSS	Shantha	W/O Siddaraju	Female	Marginal formers	Other	Yes
793	Naviluru	Spandana MSS	NAGARTHNA	W/O Shekara	Female	Marginal formers	Other	Yes
794	Naviluru	Doddammathayi MSS	JAYAMMA	W/o Javareya	Female	Marginal formers	SC	Yes
795	Naviluru	Doddammathayi MSS	Jayalaxmi	W/o Helavaiah	Female	Marginal formers	Other	Yes
796	Naviluru	Doddammathayi MSS	SAROJA N C	W/o Prakash	Female	Marginal formers	SC	Yes
797	Naviluru	Doddammathayi MSS	Papamma	W/o Mahadeva	Female	Marginal formers	SC	Yes
798	Naviluru	Doddammathayi MSS	Kamala	W/o Madeva	Female	Marginal formers	SC	Yes
799	Naviluru	Doddammathayi MSS	SARITHA N P	W/o Sundraswami	Female	Marginal formers	SC	Yes
800	Naviluru	Doddammathayi MSS	Jayamma	D/o Kuntaiah	Female	Marginal formers	SC	Yes
801	Naviluru	Doddammathayi MSS	Sujatha	W/o Premakumara	Female	Marginal formers	SC	Yes
802	Naviluru	Doddammathayi MSS	Pallavi	W/o Chandru	Female	Marginal formers	SC	Yes
803	Naviluru	Doddammathayi MSS	MADAMMA	W/o Mailugiri	Female	Marginal formers	SC	Yes
804	Naviluru	Doddammathayi MSS	Shobha	W/o Chandraiah	Female	Marginal formers	SC	Yes
805	Naviluru	Doddammathayi MSS	JAYAMMA	W/o Raju	Female	Marginal formers	SC	Yes
806	Naviluru	Doddammathayi MSS	Jayamma C	Late Chandraiah	Female	Marginal formers	Other	Yes
807	Naviluru	Chawdeshwari MSS	Honnamma	w/o Kullaiah	Female	Marginal formers	SC	Yes
808	Naviluru	Chawdeshwari MSS	Venkatamma	w/o Sannaswami	Female	Marginal formers	SC	Yes
809	Naviluru	Chawdeshwari MSS	Sujatha	w/o Chandra	Female	Marginal formers	SC	Yes
810	Naviluru	Chawdeshwari MSS	Akkaiah	w/o Sannaiah	Female	Marginal formers	SC	Yes
811	Naviluru	Chawdeshwari MSS	Akkaiah C	w/o Chandraiah	Female	Marginal formers	SC	Yes
812	Naviluru	Chawdeshwari MSS	SUBHAMANGALA	W/o Kumara	Female	Marginal formers	SC	Yes
813	Naviluru	Chawdeshwari MSS	Padma	DO chandhraiah	Female	Marginal formers	SC	Yes
814	Naviluru	Chawdeshwari MSS	MAHADEVAMMA	w/o Ravi	Female	Marginal formers	SC	Yes
815	Naviluru	Chawdeshwari MSS	Varanandhamma	w/o Mugaiah	Female	Marginal formers	Other	Yes
816	Naviluru	Chawdeshwari MSS	Radha	w/o Ashoka	Female	Marginal formers	SC	Yes
817	Naviluru	Chawdeshwari MSS	BHARATHI A	w/o Eraiah	Female	Marginal formers	SC	Yes
818	Naviluru	Chawdeshwari MSS	Sarojamma	w/o Krishnaiah	Female	Marginal formers	Other	Yes
819	Naviluru	Chawdeshwari MSS	Menasamma	WO Harish N E	Female	Marginal formers	SC	Yes
820	Naviluru	Chawdeshwari MSS	Javamma	W/o Chikkaiah	Female	Marginal formers	Other	Yes
821	Naviluru	Chawdeshwari MSS	SHIPA B D	W.O KANTHA N S	Female	Marginal formers	SC	Yes
822	Naviluru	Shrusti MSS	S Shobha	W/o Shivanna	Female	Marginal formers	ST	Yes

Sl.No	Village Name	Self Help Group Name	Name of Member	Father/Husband Name	Gender	Landholding Category (Landless Farmer/ Large Farmer/Marginal Former/Marginal)	Caste Category (SC/ST/Others/M inorities/OBC/B C /BC	BPL (Yes/No)
823	Naviluru	Shrusti MSS	GAYITHRI	W/O Shekara	Female	Marginal formers	ST	Yes
824	Naviluru	Shrusti MSS	Devi	D/O Subramanyaa	Female	Marginal formers	ST	Yes
825	Naviluru	Shrusti MSS	SUSHEELA	W/O Devaraju	Female	Marginal formers	ST	Yes
826	Naviluru	Shrusti MSS	JAYALAKSHMI N V	W/O Chandra	Female	Marginal formers	ST	Yes
827	Naviluru	Shrusti MSS	Nagamma	W/O Andanamma	Female	Marginal formers	ST	Yes
828	Naviluru	Shrusti MSS	H R SHOBHA	W/O Govindha	Female	Marginal formers	ST	Yes
829	Naviluru	Shrusti MSS	Jyothi	W/O Sannaswami	Female	Marginal formers	ST	Yes
830	Naviluru	Shrusti MSS	Kalamma	W/O Venkataiah	Female	Marginal formers	ST	Yes
831	Naviluru	Shrusti MSS	Pramila	D/O Kattaiah	Female	Marginal formers	ST	Yes
832	Naviluru	Shrusti MSS	Bhagya	W/O Annaiah	Female	Marginal formers	ST	Yes
833	Naviluru	Shrusti MSS	Baby	W/O Srinivasa	Female	Marginal formers	Other	Yes
834	Naviluru	Shrusti MSS	MAHADEVAMMA	W.O SUBBAIAH	Female	Marginal formers	SC	Yes
835	Naviluru	Renuka Devi MSS	Sudha	Shivanna.	Female	Marginal formers	Other	Yes
836	Naviluru	Renuka Devi MSS	Rajamma	W/o somegowda T	Female	Marginal formers	Other	Yes
837	Naviluru	Renuka Devi MSS	Savitha	W/o Late Ramesha	Female	Marginal formers	Other	Yes
838	Naviluru	Renuka Devi MSS	Jyothi Lakshmi	W/oRavi	Female	Marginal formers	Other	Yes
839	Naviluru	Renuka Devi MSS	Hemalatha	W/o n.K Chandrappa	Female	Marginal formers	Other	Yes
840	Naviluru	Renuka Devi MSS	Suneetha	w/o nataraja	Female	Marginal formers	Other	Yes
841	Naviluru	Renuka Devi MSS	Mahadevamma	w/o Chandra	Female	Marginal formers	Other	Yes
842	Naviluru	Renuka Devi MSS	SUSHILA	W/o Annegowda	Female	Marginal formers	Other	Yes
843	Naviluru	Renuka Devi MSS	GAYITHRI	W/o Kumar N.T	Female	Marginal formers	Other	Yes
844	Naviluru	Renuka Devi MSS	Gowramma	W/o Kullegowda	Female	Marginal formers	Other	Yes
845	Naviluru	Renuka Devi MSS	MANJULA H K	D/oKari Gowda	Female	Marginal formers	Other	Yes
846	Naviluru	Renuka Devi MSS	Chandramma	W/o some Gowda	Female	Marginal formers	Other	Yes
847	Naviluru	Pruthvi MSS	MAMATHA N G		Female	Marginal formers	Other	Yes
848	Naviluru	Pruthvi MSS	JAYASHEELA S S		Female	Marginal formers	Other	Yes
849	Naviluru	Pruthvi MSS	Seetha		Female	Marginal formers	Other	Yes
850	Naviluru	Pruthvi MSS	Kamalamma		Female	Marginal formers	Other	Yes
851	Naviluru	Pruthvi MSS	Gowramma		Female	Marginal formers	Other	Yes
852	Naviluru	Pruthvi MSS	Shivamma		Female	Marginal formers	Other	Yes
853	Naviluru	Pruthvi MSS	Lalitha		Female	Marginal formers	Other	Yes
854	Naviluru	Pruthvi MSS	Kamalamma S		Female	Marginal formers	Other	Yes
855	Naviluru	Pruthvi MSS	Lakshamma		Female	Marginal formers	Other	Yes

Sl.No	Village Name	Self Help Group Name	Name of Member	Father/Husband Name	Gender	Landholding Category (Landless Farmer/ Large Farmer/Marginal)	Caste Category (SC/ST/Others/M inorities/OBC/B C /BC	BPL (Yes/No)
856	Naviluru	Pruthvi MSS	Akkaiah		Female	Marginal formers	Other	Yes
857	Naviluru	Pruthvi MSS	Shivamma S		Female	Marginal formers	Other	Yes
858	Naviluru	Pruthvi MSS	Mangalamma		Female	Marginal formers	Other	Yes
859	Naviluru	Thirupathi MSS	Bhagya	Swamy	Female	Marginal formers	Other	Yes
860	Naviluru	Thirupathi MSS	Shruthi	Venkatesh	Female	Marginal formers	Other	Yes
861	Naviluru	Thirupathi MSS	Manjula N R	Dodde Gowda	Female	Marginal formers	Other	Yes
862	Naviluru	Thirupathi MSS	Padmamma	Krishnegowda	Female	Marginal formers	Other	Yes
863	Naviluru	Thirupathi MSS	Puttagowramma	Venkatesh	Female	Marginal formers	Other	Yes
864	Naviluru	Thirupathi MSS	Lakshamma	Mailari Gowda	Female	Marginal formers	Other	Yes
865	Naviluru	Thirupathi MSS	Mahadevamma	Mahadevappa	Female	Marginal formers	Other	Yes
866	Naviluru	Thirupathi MSS	Jayamma	Lakshmegowda	Female	Marginal formers	Other	Yes
867	Naviluru	Thirupathi MSS	Lalithamma	Venkatesha	Female	Marginal formers	Other	Yes
868	Naviluru	Thirupathi MSS	Honnamma	Somegowda	Female	Marginal formers	Other	Yes
869	Naviluru	Thirupathi MSS	Jayalakshmi	Swamy N T	Female	Marginal formers	Other	Yes
870	Naviluru	Thirupathi MSS	Vanajakshi	Puttaraju	Female	Marginal formers	Other	Yes
871	Naviluru	Thirupathi MSS	Bhagya.	Ningaraju	Female	Marginal formers	Other	Yes
872	Naviluru	Annapoorneshwari MSS	Sujatha	Girisha N M	Female	Marginal formers	Other	Yes
873	Naviluru	Annapoorneshwari MSS	N S Rohini	Chandregowda	Female	Marginal formers	Other	Yes
874	Naviluru	Annapoorneshwari MSS	Rooja H S	Shivegowda	Female	Marginal formers	Other	Yes
875	Naviluru	Annapoorneshwari MSS	Yashodamma	Late Madegowda	Female	Marginal formers	Other	Yes
876	Naviluru	Annapoorneshwari MSS	Shobha N D	Doddegowda	Female	Marginal formers	Other	Yes
877	Naviluru	Annapoorneshwari MSS	Jayamma	Kullegowda	Female	Marginal formers	Other	Yes
878	Naviluru	Annapoorneshwari MSS	Manjula	Ningegowda	Female	Marginal formers	Other	Yes
879	Naviluru	Annapoorneshwari MSS	Kavitha	Manjunatha	Female	Marginal formers	Other	Yes
880	Naviluru	Annapoorneshwari MSS	Sujatha N	Ningaraju	Female	Marginal formers	Other	Yes
881	Naviluru	Annapoorneshwari MSS	Priya N C	Chandregowda	Female	Marginal formers	Other	Yes
882	Naviluru	Annapoorneshwari MSS	Shanthamma	Ningegowda	Female	Marginal formers	Other	Yes
883	Punadahalli	Nimishamba MSS	Meenakshi		Female	Marginal formers	Other	Yes
884	Punadahalli	Nimishamba MSS	B V KAMALA	W/o Chandra Shetty	Female	Marginal formers	Other	Yes
885	Punadahalli	Nimishamba MSS	Thayamma	W/o Dodde Gowda	Female	Marginal formers	Other	Yes
886	Punadahalli	Nimishamba MSS	Ramamma	W/o Venkata Shetty	Female	Marginal formers	Other	Yes
887	Punadahalli	Nimishamba MSS	R.Kamala	W/o Rama Nayaka	Female	Marginal formers	Other	Yes
888	Punadahalli	Nimishamba MSS	Jayanthi	W/o Chandra Shetty	Female	Marginal formers	Other	Yes



Sl.No	Village Name	Self Help Group Name	Name of Member	Father/Husband Name	Gender	Landholding Category (Landless Farmer/ Large Farmer/Marginal Former/Marginal)	Caste Category (SC/ST/Others/M inorities/OBC/B C /BC	BPL (Yes/No)
889	Punadahalli	Nimishamba MSS	Lakshmi	w.o. Naga Shetty	Female	Marginal formers	Other	Yes
890	Punadahalli	Nimishamba MSS	PADMAMMA	W/o Kale gowda	Female	Marginal formers	Other	Yes
891	Punadahalli	Nimishamba MSS	Rathnamma	W/o Raje Gowda	Female	Marginal formers	Other	Yes
892	Punadahalli	Nimishamba MSS	S.Jayanthi	w.o.Shivanna	Female	Marginal formers	Other	Yes
893	Punadahalli	Nimishamba MSS	Naveena	W/o Manjunatha	Female	Marginal formers	Other	Yes
894	Punadahalli	Nimishamba MSS	Savhramma	w.o. nagegowda	Female	Marginal formers	Other	Yes
895	Punadahalli	Nimishamba MSS	Sundramma	W/o Ravigowda	Female	Marginal formers	Other	Yes
896	Punadahalli	Nimishamba MSS	Kalavathi	W/O Swamy G.J	Female	Marginal formers	Other	Yes
897	Punadahalli	Nimishamba MSS	T S NAGUNA	W/O Shankaragowda	Female	Marginal formers	Other	Yes
898	Punadahalli	Nimishamba MSS	Sunanda	W/O Shankaregowda	Female	Marginal formers	Other	Yes
899	Punadahalli	Bhairaveshwara Swamy	Kalamma	w/o vverabadraiah	Female	Marginal formers	Other	Yes
900	Punadahalli	Bhairaveshwara Swamy	Nagi	w/o ganesha	Female	Marginal formers	Other	Yes
901	Punadahalli	Bhairaveshwara Swamy	Rajamani	W/O Rajanayaka	Female	Marginal formers	Other	Yes
902	Punadahalli	Bhairaveshwara Swamy	Geetha	w/o sathish	Female	Marginal formers	Other	Yes
903	Punadahalli	Bhairaveshwara Swamy	Radha	w/o Nagaraja nayika	Female	Marginal formers	Other	Yes
904	Punadahalli	Bhairaveshwara Swamy	Kempamma	w/o Helavaiah	Female	Marginal formers	Other	Yes
905	Punadahalli	Bhairaveshwara Swamy	Padmamma	w/o Laksmaiah	Female	Marginal formers	Other	Yes
906	Punadahalli	Bhairaveshwara Swamy	GOURAMMA	w/o muniyaaiah	Female	Marginal formers	Other	Yes
907	Punadahalli	Bhairaveshwara Swamy	LATHA MANI	w/o papaiah	Female	Marginal formers	Other	Yes
908	Punadahalli	Bhairaveshwara Swamy	CHITRAMMA	w/o ganesha gowda	Female	Marginal formers	Other	Yes
909	Punadahalli	Bhairaveshwara Swamy	Rukmini	Annaiah	Female	Marginal formers	Other	Yes
910	Punadahalli	Bhairaveshwara Swamy	Rajamma	W/o javaraiah poonadahalli	Female	Marginal formers	Other	Yes
911	Punadahalli	Bhairaveshwara Swamy	Yashodha	W/o Mahadeva balekatte	Female	Marginal formers	Other	Yes
912	Punadahalli	Ranga Swamy MSS	Deviramma	Kariyaiah	Female	Marginal formers	Other	Yes
913	Punadahalli	Ranga Swamy MSS	Jyothi	D/o Late Eraiah	Female	Marginal formers	Other	Yes
914	Punadahalli	Ranga Swamy MSS	Ganga	W/o Harisha	Female	Marginal formers	Other	Yes
915	Punadahalli	Ranga Swamy MSS	Kaveramma	W/o Chandraiah	Female	Marginal formers	Other	Yes
916	Punadahalli	Ranga Swamy MSS	R RAJESHWARI	W/o Prakasha	Female	Marginal formers	Other	Yes
917	Punadahalli	Ranga Swamy MSS	Vishalakshi	W/o Rachegowda	Female	Marginal formers	Other	Yes
918	Punadahalli	Ranga Swamy MSS	Jayalakshmi	W/o mahesh K.B	Female	Marginal formers	Other	Yes
919	Punadahalli	Ranga Swamy MSS	Shobha	W/o Rajaiah	Female	Marginal formers	Other	Yes
920	Punadahalli	Ranga Swamy MSS	Lakshmamma	W/o late Shivanna	Female	Marginal formers	Other	Yes
921	Punadahalli	Ranga Swamy MSS	Manjula	D/o Late Iraiaha	Female	Marginal formers	Other	Yes

Sl.No	Village Name	Self Help Group Name	Name of Member	Father/Husband Name	Gender	Landholding Category (Landless Farmer/ Large Farmer/Marginal Former/Marginal)	Caste Category (SC/ST/Others/Minorities/OBC/B C /BC	BPL (Yes/No)
922	Punadahalli	Anjneya MSS	Saritha	W/O Lohith	Female	Marginal formers	Other	Yes
923	Punadahalli	Anjneya MSS	Shobha	W/O Swamy	Female	Marginal formers	Other	Yes
924	Punadahalli	Anjneya MSS	YASHODAMMA	W/O Subbegowda	Female	Marginal formers	Other	Yes
925	Punadahalli	Anjneya MSS	Manjula	W/O Swamy	Female	Marginal formers	Other	Yes
926	Punadahalli	Anjneya MSS	Radhamma	W/O Venkata gowda	Female	Marginal formers	Other	Yes
927	Punadahalli	Anjneya MSS	Manjula a	W/O Govinda naika	Female	Marginal formers	Other	Yes
928	Punadahalli	Anjneya MSS	SHILA	W/O Girish	Female	Marginal formers	Other	Yes
929	Punadahalli	Anjneya MSS	Savithamma	W/O Honnegowda	Female	Marginal formers	Other	Yes
930	Punadahalli	Anjneya MSS	SAVEETHA	W/O deelapa	Female	Marginal formers	Other	Yes
931	Punadahalli	Anjneya MSS	Vishalakshamma	W/O Dasegowda	Female	Marginal formers	Other	Yes
932	Punadahalli	Anjneya MSS	Sunandamma	W/O Baire gowda	Female	Marginal formers	Other	Yes
933	Punadahalli	Anjneya MSS	Radhamma v	W/o Mahadeva	Female	Marginal formers	Other	Yes
934	Punadahalli	Anjneya MSS	Shashikala		Female	Marginal formers	Other	Yes
935	Punadahalli	Anjneya MSS	M D SHOBHA		Female	Marginal formers	Other	Yes
936	Punadahalli	Anjneya MSS	Mani		Female	Marginal formers	Other	Yes
937	Punadahalli	Anjneya MSS	Sundaramma		Female	Marginal formers	Other	Yes
938	Punadahalli	Anjneya MSS	Bharathi		Female	Marginal formers	Other	Yes
939	Punadahalli	Anjneya MSS	Vishalakshi		Female	Marginal formers	Other	Yes
940	Punadahalli	Anjneya MSS	Nalina		Female	Marginal formers	Other	Yes
941	Punadahalli	Anjneya MSS	Bhagya		Female	Marginal formers	Other	Yes
942	Punadahalli	Anjneya MSS	Nethravathi		Female	Marginal formers	Other	Yes
943	Punadahalli	Anjneya MSS	Savitha		Female	Marginal formers	Other	Yes
944	Punadahalli	Anjneya MSS	NETHRAVATHI		Female	Marginal formers	Other	Yes
945	Punadahalli	Anjneya MSS	SHOBHA		Female	Marginal formers	Other	Yes

[ Chapter - III ] 3.7 User Groups (UGs) Details

Sl No	Village Name	Users Group Name	Users Group Code	Group Formation Date	Number of Males	Number of Females
1	Naviluru	Shree Basaveshwara User Group	1	17-01-2022	24	16
2	Naviluru	Shree Navilu User Group	2	17-01-2022	28	12
3	Mallinathapura	Shree Manjunatha user group	3	18-01-2022	25	5
4	Mallinathapura	Doddamma thayi User Group	4	18-01-2022	21	9
5	Manchadevanahalli	Nisarga User Group	5	19-01-2022	20	10
6	Manchadevanahalli	Hasiru User group	6	19-01-2022	21	9
7	Manchadevanahalli	Manchadeva User group	7	20-01-2022	19	11
8	P Basavanahalli	Shree Basaveshwara User Group	8	20-01-2022	24	6
9	Alanahalli	Akkimala User group	9	20-01-2022	19	11
10	Alanahalli	Maramma Thayi User group	10	20-01-2022	14	16
11	Poonadahalli	Prakruthi User Group	11	20-01-2022	23	7
12	Poonadahalli	Bhoomi User Group	12	20-01-2022	22	18
13	Handiguddakaval	Jalamrutha User group	13	21-01-2022	25	4
14	Charapura	Nayana User Group	14	21-01-2022	19	21
15	Doddahosuru	Kavery Halla User group	15	21-01-2022	18	12
16	Doddahosuru	Doddamma thayi User Group	16	22-01-2022	20	10
17	Doddahosuru	Doddabetta user group	17	22-01-2022	17	13
18	Giraguru	Jalasiri User group	18	22-01-2022	30	5
19	Giraguru	Kaverimatha User group	19	22-01-2022	26	8
20	Hunasawadi	Doddakere User Group	20	23-01-2022	22	8
21	Hunasawadi	Hunasamma user group	21	23-01-2022	19	11
22	Hunasawadi	Jeeva Jala User group	22	23-01-2022	19	11
23	Kundanahalli	Bidarukatte User group	23	23-01-2022	25	15
24	Kundanahalli	Appajikatte User group	24	23-01-2022	19	21
25	Kundanahalli	Vismaya User Group	25	24-01-2022	22	13
26	Lakshmipura	Spandana User Group	26	24-01-2022	22	3
<b>Total</b>					<b>563</b>	<b>285</b>

[ Chapter - III ] 3.7A User Group Member (UG) Details

Village Name	User Group Name	Name of Farmer	Father/Husband Name	Gender	Landholding Category (Landless	Caste Category (SC/ST/Othe	BPL (Yes/No)
Naviluru	Shri Basaveshwara user Group	Devammaji	Late C K Pemmaiah	F	SF	SC	YES
Naviluru	Shri Basaveshwara user Group	Govindgowda	shettegowda	M	SF	Other	YES
Naviluru	Shri Basaveshwara user Group	Shivannegowda	Rangegowda	M	SF	Other	YES
Naviluru	Shri Basaveshwara user Group	Chandrakala	Tammanayaya	F	MF	Other	YES
Naviluru	Shri Basaveshwara user Group	Jayamma	Late Subbayya	F	SF	SC	YES
Naviluru	Shri Basaveshwara user Group	Somashekhara	T P Kuttappa	M	MF	Other	YES
Naviluru	Shri Basaveshwara user Group	Sannamma	Nanjaiah	F	SF	SC	YES
Naviluru	Shri Basaveshwara user Group	puttathimegowda	Late thimmagowda	M	MF	Other	YES
Naviluru	Shri Basaveshwara user Group	KaLate gowda	KaLate gowda	M	SF	Other	YES
Naviluru	Shri Basaveshwara user Group	Beeramma	Javaregowda	F	SF	Other	YES
Naviluru	Shri Basaveshwara user Group	Venkatesh	Ramegowda	M	SF	Other	YES
Naviluru	Shri Basaveshwara user Group	Kalappa	Irachari	M	SF	Other	YES
Naviluru	Shri Basaveshwara user Group	Sudha	Late Shivanna	F	SF	Other	YES
Naviluru	Shri Basaveshwara user Group	Beeramma	Javaregowda	F	MF	Other	YES
Naviluru	Shri Basaveshwara user Group	Devammajji	Late C K Pemmaiah	F	SF	Other	YES
Naviluru	Shri Basaveshwara user Group	Nagamma	rajegowda	F	LF	Other	YES
Naviluru	Shri Basaveshwara user Group	Kempegowda	Appannegowda	M	SF	Other	YES
Naviluru	Shri Basaveshwara user Group	Ravikumara N A	Annegowda	M	SF	Other	YES
Naviluru	Shri Basaveshwara user Group	Ningaraju	kazzegowda	M	MF	Other	YES
Naviluru	Shri Basaveshwara user Group	Nagaraja N A	Annegowda.	M	SF	Other	YES

Naviluru	Shri Basaveshwara user Group	Chowdegowda	ningegowda	M	SF	Other	YES
Naviluru	Shri Basaveshwara user Group	N M Laxmi	Mahadevamma	F	SF	Other	YES
Naviluru	Shri Basaveshwara user Group	Vasanthamma	N V Shivanna	F	SF	Other	YES
Naviluru	Shri Basaveshwara user Group	Shivanna	Thamegowda	M	MF	Other	YES
Naviluru	Shri Basaveshwara user Group	Kempegowda	javaregowda	M	MF	Other	YES
Naviluru	Shri Basaveshwara user Group	Venkata	Javaregowda	M	SF	Other	YES
Naviluru	Shri Basaveshwara user Group	Dasayya	Raiappa	M	SF	Other	YES
Naviluru	Shri Basaveshwara user Group	Raja	Jawaregowda	M	SF	Other	YES
Naviluru	Shri Basaveshwara user Group	N K Shekhara	Kempegowda	M	MF	Other	YES
Naviluru	Shri Basaveshwara user Group	N K Rajegowda	Kempegowda	M	SF	Other	YES
Naviluru	Shri Basaveshwara user Group	Mahadevamma Uruf Mahadevi	Late Mahadevappa	F	SF	SC	YES
Naviluru	Shri Basaveshwara user Group	Vasanthamma	Late N V Shivanna	F	SF	Other	YES
Naviluru	Shri Basaveshwara user Group	Bhagayamma	Sureshanayaka	F	SF	ST	YES
Naviluru	Shri Basaveshwara user Group	Jayamma	Late N T Suresh	F	SF	Other	YES
Naviluru	Shri Basaveshwara user Group	Shivanna	Thamegowda	M	MF	Other	YES
Naviluru	Shri Basaveshwara user Group	Madegowda	Javaregowda	M	SF	Other	YES
Naviluru	Shri Basaveshwara user Group	Kumara	Doddayya	M	SF	SC	YES
Naviluru	Shri Basaveshwara user Group	Nagegowda	Late Rajegowda	M	LF	Other	YES
Naviluru	Shri Basaveshwara user Group	Somegowda	Late kaLate gowda	M	SF	Other	YES
Naviluru	Shri Basaveshwara user Group	Gowramma	chowdayya	F	SF	Other	YES
Naviluru	Shri Navilu User Group	Venkategowda	Appajjigowda	M	MF	Other	YES
Naviluru	Shri Navilu User Group	Mylaregowda	Thippegowda	M	MF	Other	YES
Naviluru	Shri Navilu User Group	K M Charanagopal	KM mutthanna	M	SF	Other	YES
Naviluru	Shri Navilu User Group	K G Ashwinikumari	K M Gopala	F	SF	Other	YES
Naviluru	Shri Navilu User Group	Krisnhegowda	Kajegowda	M	MF	Other	YES

Naviluru	Shri Navilu User Group	A S Nanjeraj aras	A P Siddaraja aras	M	LF	Other	NO
Naviluru	Shri Navilu User Group	Rajegowda	Ajegowda	M	SF	Other	YES
Naviluru	Shri Navilu User Group	Annegowda	Sannegoda	M	SF	Other	YES
Naviluru	Shri Navilu User Group	Puttaraju	Mallegowda	M	MF	Other	YES
Naviluru	Shri Navilu User Group	Chowdegowda	Ningegowda	M	MF	Other	YES
Naviluru	Shri Navilu User Group	PM Chandrashekar	manjayya	M	SF	Other	YES
Naviluru	Shri Navilu User Group	Jayalaksmamma mani	AC Mudalinga arya	F	LF	Other	NO
Naviluru	Shri Navilu User Group	Jayakumara m s	Shivalingegowda	M	LF	Other	No
Naviluru	Shri Navilu User Group	Venkategowda	Javaregowda	M	MF	Other	YES
Naviluru	Shri Navilu User Group	Kamma	Leet Rajegowda	F	SF	Other	YES
Naviluru	Shri Navilu User Group	Chaluvaya	Chalvayya	M	MF	SC	YES
Naviluru	Shri Navilu User Group	Jayamma	Lakkegowda	F	SF	Other	YES
Naviluru	Shri Navilu User Group	Puttathamegowda	Thimegowda	M	MF	Other	YES
Naviluru	Shri Navilu User Group	MC Krisnappa	Chanappa	M	SF	Other	YES
Naviluru	Shri Navilu User Group	Krisnappa	Channappa	M	MF	Other	YES
Naviluru	Shri Navilu User Group	Puttamma	Motegowda	F	SF	Other	YES
Naviluru	Shri Navilu User Group	Kamma	Vairmudi	F	MF	SC	YES
Naviluru	Shri Navilu User Group	Kalegowda	Kalappa	M	SF	Other	YES
Naviluru	Shri Navilu User Group	Javamma	Lakkegowda	F	MF	Other	YES
Naviluru	Shri Navilu User Group	Thamegowda	Lakkegowda	M	SF	Other	YES
Naviluru	Shri Navilu User Group	NP Renuka	NA Prabhakara	F	LF	Other	YES
Naviluru	Shri Navilu User Group	Lakkama	Doddayya	F	SF	SC	YES
Naviluru	Shri Navilu User Group	BD Girisha	Doreswami	M	MF	SC	YES
Naviluru	Shri Navilu User Group	Tharamani	manchayya	F	SF	Other	YES
Naviluru	Shri Navilu User Group	Jayalaksmi	B Shankar	F	MF	Other	YES

Naviluru	Shri Navilu User Group	Swami	Eranna	M	MF	Other	YES
Naviluru	Shri Navilu User Group	K Raju	Kempachari	M	MF	Other	YES
Naviluru	Shri Navilu User Group	Dodegowda	Kempayya	M	MF	Other	YES
Naviluru	Shri Navilu User Group	Chowdamma	Chowdayya	F	MF	Other	YES
Naviluru	Shri Navilu User Group	Mahesha	Puttachari	M	MF	Other	YES
Naviluru	Shri Navilu User Group	P Prbakara	Thammaya	M	SF	Other	YES
Naviluru	Shri Navilu User Group	Nagaraju	nigammashetti	M	SF	Other	YES
Naviluru	Shri Navilu User Group	Rajanayyaka	Savalayanayka	M	MF	ST	YES
Naviluru	Shri Navilu User Group	Somanna	Manchayya	M	MF	Other	YES
Naviluru	Shri Navilu User Group	N Murthi	Nanjappa	M	SF	Other	YES
Mallinathapura	Shri Manjuntha user Group	Doddapagowda	Lakkegowda	M	SF	Other	YES
Mallinathapura	Shri Manjuntha user Group	Nagaraju	Kalegowda	M	MF	Other	YES
Mallinathapura	Shri Manjuntha user Group	Kumari	Mahesha	F	MF	Other	YES
Mallinathapura	Shri Manjuntha user Group	Marigowda	Kalegowda	M	MF	Other	YES
Mallinathapura	Shri Manjuntha user Group	MV Venu	MD virupaksha	M	MF	Other	YES
Mallinathapura	Shri Manjuntha user Group	Puttegowda	Javaregowda	M	MF	Other	YES
Mallinathapura	Shri Manjuntha user Group	Nagaraju	Kalegowda	M	MF	Other	YES
Mallinathapura	Shri Manjuntha user Group	M K Ramachandra	Kalegowda	M	SF	Other	YES
Mallinathapura	Shri Manjuntha user Group	T Ramesha	Thamegowda	M	SF	Other	YES
Mallinathapura	Shri Manjuntha user Group	L Swamigowda	Laksmegowda	M	MF	Other	YES
Mallinathapura	Shri Manjuntha user Group	Puttaswami	Kalayya	M	MF	Other	YES
Mallinathapura	Shri Manjuntha user Group	Nila	MA Swamegowda	F	SF	Other	YES
Mallinathapura	Shri Manjuntha user Group	Thayamma	Thimmegowda	F	MF	Other	YES
Mallinathapura	Shri Manjuntha user Group	Jayamma	Honnegowda	F	SF	Other	YES
Mallinathapura	Shri Manjuntha user Group	M P Manjunatha	Puttegowda	M	LF	Other	YES

Mallinathapura	Shri Manjuntha user Group	M P Kalegowda	Puttegowda	M	MF	Other	YES
Mallinathapura	Shri Manjuntha user Group	H T Savitha	M C Nagendra	F	SF	Other	YES
Mallinathapura	Shri Manjuntha user Group	Anandakumara	Hanumanthappa	M	SF	Other	YES
Mallinathapura	Shri Manjuntha user Group	M K Chandrasaha	Karigowda	M	SF	Other	YES
Mallinathapura	Shri Manjuntha user Group	Sannegowda	thammaya	M	SF	Other	YES
Mallinathapura	Shri Manjuntha user Group	M K Govindgowda	Kalegowda	M	MF	Other	YES
Mallinathapura	Shri Manjuntha user Group	Ganesha	Puttegowda	M	SF	Other	YES
Mallinathapura	Shri Manjuntha user Group	Manjunatha	swamigowda	M	MF	Other	YES
Mallinathapura	Shri Manjuntha user Group	M Swamanna	marigowda	M	SF	Other	YES
Mallinathapura	Shri Manjuntha user Group	P K Dinesh Kumar	T R Kengappa	M	LF	Other	YES
Mallinathapura	Shri Manjuntha user Group	M P Manikanta	Puttaswamegowda	M	SF	Other	YES
Mallinathapura	Shri Manjuntha user Group	Lokesh	Kalegowda	M	SF	Other	YES
Mallinathapura	Shri Manjuntha user Group	Sannegowda	Sathegowda	M	SF	Other	YES
Mallinathapura	Shri Manjuntha user Group	Chandregowda	Sannappa	M	SF	Other	YES
Mallinathapura	Shri Manjuntha user Group	Govinda M K	M P Kalegowda	M	SF	Other	YES
Mallinathapura	Doddamma thayi User group	M K Chandrashekar	Karigowda	M	SF	other	YES
Mallinathapura	Doddamma thayi User group	Ananthkumar	Hanumanthappa	M	SF	other	YES
Mallinathapura	Doddamma thayi User group	Sannegowda	Sathigowda	M	SF	other	YES
Mallinathapura	Doddamma thayi User group	Lolakshi	Late Thammegowda	F	SF	other	YES
Mallinathapura	Doddamma thayi User group	Akkayamma	Puttegowda	F	SF	other	YES
Mallinathapura	Doddamma thayi User group	M T Govindgowda	Kalegowda	M	SF	other	YES
Mallinathapura	Doddamma thayi User group	Kamma	M K Puttaraju	F	SF	other	YES
Mallinathapura	Doddamma thayi User group	Kamala	M K Puttaraju	F	SF	other	YES
Mallinathapura	Doddamma thayi User group	Marigowda	Kalegowda	M	SF	other	YES
Mallinathapura	Doddamma thayi User group	Thayamma	Chikkegowda	F	LF	other	YES



Mallinathapura	Doddamma thayi User group	Doddappagowda	swamy	M	SF	other	YES
Mallinathapura	Doddamma thayi User group	Devegowda	thammegowda	M	SF	other	YES
Mallinathapura	Doddamma thayi User group	M P Manjunath	Puttegowda	M	SF	other	YES
Mallinathapura	Doddamma thayi User group	Lokesh	Kalegowda	M	SF	other	YES
Mallinathapura	Doddamma thayi User group	M S Swamigowda	Sannegowda	M	SF	other	YES
Mallinathapura	Doddamma thayi User group	Bommamma	Late Devaiah	F	SF	Scp	YES
Mallinathapura	Doddamma thayi User group	Sannakalaiah	Halaiah	M	SF	Scp	YES
Mallinathapura	Doddamma thayi User group	Jayamma	Annegowda	F	SF	other	YES
Mallinathapura	Doddamma thayi User group	M C Thammegowda	Chaluvegowda	M	SF	other	YES
Mallinathapura	Doddamma thayi User group	Ganesha	Late Puttegowda	M	SF	other	YES
Mallinathapura	Doddamma thayi User group	Chethan M K	Krishnegowda	M	SF	other	YES
Mallinathapura	Doddamma thayi User group	Marigowda	thammegowda	M	SF	other	YES
Mallinathapura	Doddamma thayi User group	Thammegowda	Lakshmegowda	M	SF	other	YES
Mallinathapura	Doddamma thayi User group	T Ramesh	thammegowda	M	SF	other	YES
Mallinathapura	Doddamma thayi User group	Ananda	Lakkegowda	M	SF	other	YES
Mallinathapura	Doddamma thayi User group	Manjunath	Sannegowda	M	SF	other	YES
Mallinathapura	Doddamma thayi User group	Jyothi	M D Virupaksha	F	SF	other	YES
Mallinathapura	Doddamma thayi User group	M K Krishnegowda	Kalegowda	M	SF	other	YES
Mallinathapura	Doddamma thayi User group	Nataraju	Karigowda	M	SF	other	YES
Mallinathapura	Doddamma thayi User group	Sarojamma	Shivannegowda	F	SF	other	YES
Manchadevanahalli	Nisarga User Group	K.S. Devaiah	Somaiah	M	SF	SCP	YES
Manchadevanahalli	Nisarga User Group	Hanumanthegowda		M	SF	others	YES
Manchadevanahalli	Nisarga User Group	Nagesh C.H.	Late Huchchagowda.	M	SF	others	YES
Manchadevanahalli	Nisarga User Group	Nagesh C.H.	Late Huchchagowda.	M	SF	others	YES
Manchadevanahalli	Nisarga User Group	Govindanayaka	Late goldanayaka	M	SF	TSP	YES

Manchadevanahalli	Nisarga User Group	Hanumanthanayaka M c	Late Chinnanayaka.	M	SF	TSP	YES
Manchadevanahalli	Nisarga User Group	Hanumanayaka	Late Chinnanayaka	M	SF	TSP	YES
Manchadevanahalli	Nisarga User Group	MC Venkatesha	Late Goldanayaka	M	SF	TSP	YES
Manchadevanahalli	Nisarga User Group	MH Ganesha	Late Halaganayaka	M	SF	TSP	YES
Manchadevanahalli	Nisarga User Group	M.K. Kumara	.M.C. Krishnappa	M	SF	others	YES
Manchadevanahalli	Nisarga User Group	Basavegowda	Uregowda	M	SF	others	YES
Manchadevanahalli	Nisarga User Group	Prakash	Eyregowda	M	SF	others	YES
Manchadevanahalli	Nisarga User Group	Shobha G M	G S Monnappa	F	SF	others	YES
Manchadevanahalli	Nisarga User Group	G A Ghanawati	Late G S Appayya	F	SF	SCP	YES
Manchadevanahalli	Nisarga User Group	Ramesh G R.	Late G S Ramappa	M	SF	others	YES
Manchadevanahalli	Nisarga User Group	G U Ravikiran	Late G S Uttayya	M	SF	SCP	YES
Manchadevanahalli	Nisarga User Group	Yashodha K.S.	KT Subbaiah. -	F	LF	SCP	YES
Manchadevanahalli	Nisarga User Group	K.S. Arunakumar -	K.T. Subbaiah	M	SF	SCP	YES
Manchadevanahalli	Nisarga User Group	KS Harini alias Harinikumari	KT Subbaiah. -	F	SF	SCP	YES
Manchadevanahalli	Nisarga User Group	Giddegowda -	doddegowda	M	SF	others	YES
Manchadevanahalli	Nisarga User Group	P.J. Srinivasa	Jawarnayaka	M	SF	TSP	YES
Manchadevanahalli	Nisarga User Group	P.J. Shivanna -	javarinaika	M	SF	TSP	YES
Manchadevanahalli	Nisarga User Group	Chandramma	. PJ Shivanna	F	SF	others	YES
Manchadevanahalli	Nisarga User Group	Gowramma.	. P J Srinivasa	F	LF	others	YES
Manchadevanahalli	Nisarga User Group	M.M. Ishwar.	Muttanayaka	M	LF	TSP	YES
Manchadevanahalli	Nisarga User Group	Gowramma	Annaiah nayaka	F	LF	TSP	YES
Manchadevanahalli	Nisarga User Group	K M Rajesh	A Mallashetti	M	SF	others	YES
Machadevanahalli	Hasiru User Group	B.S. Bharat	Late. B.B. Sangarajay arus	M	LF	others	YES
Machadevanahalli	Hasiru User Group	M K Dinesh	Late M J Kalappa	M	LF	others	YES
Machadevanahalli	Hasiru User Group	N. Viswanathan	S. Narayanan-	M	SF	others	YES

Machadevanahalli	Hasiru User Group	M.S. Manjula	P.J. Shivanna	F	SF	others	YES
Machadevanahalli	Hasiru User Group	M.M. Ishwar	Muttunayaka	M	SF	TSP	YES
Machadevanahalli	Hasiru User Group	S. Siddaraju.	Siddhanayaka	M	SF	TSP	YES
Machadevanahalli	Hasiru User Group	Hanumanayaka	Chinnanayaka	M	MF	TSP	YES
Machadevanahalli	Hasiru User Group	Rashmi K	Sankaranayaka	F	SF	TSP	YES
Machadevanahalli	Hasiru User Group	Puttamma	Krishna	F	SF	others	YES
Machadevanahalli	Hasiru User Group	K. Raju	. Late. KulLategowda. -	M	SF	others	YES
Machadevanahalli	Hasiru User Group	Basappa.	Late Sannappa	M	SF	others	YES
Machadevanahalli	Hasiru User Group	S Raju.	Late Basappa	M	SF	others	YES
Machadevanahalli	Hasiru User Group	Ravi K.	k Krishna	M	SF	others	YES
Machadevanahalli	Hasiru User Group	Sudesh K.	Krishna K	M	SF	others	YES
Machadevanahalli	Hasiru User Group	Puttamma	kumara	F	SF	others	YES
Machadevanahalli	Hasiru User Group	J. Venkatesha	Javaregowda	M	SF	others	YES
Machadevanahalli	Hasiru User Group	Devaki B R	Hanumantha M r. -	F	MF	others	YES
Machadevanahalli	Hasiru User Group	Sannanayaka	Hanumanayaka	M	SF	TSP	YES
Machadevanahalli	Hasiru User Group	Siddanayaka	.Timmanayaka	M	SF	TSP	YES
Machadevanahalli	Hasiru User Group	Hanumanayaka	Chinnanayaka	M	MF	TSP	YES
Machadevanahalli	Hasiru User Group	Mutanayaka	.Eranayaka	M	SF	TSP	YES
Machadevanahalli	Hasiru User Group	Akkayamma	Late Papanayaka	F	SF	TSP	YES
Machadevanahalli	Hasiru User Group	Rukmini	Rajanayaka	F	SF	TSP	YES
Machadevanahalli	Hasiru User Group	M H Ganesha	Late Halaganayaka	M	LF	TSP	YES
Machadevanahalli	Hasiru User Group	Hanumantha	Swaminayaka. -	M	SF	TSP	YES
Machadevanahalli	Hasiru User Group	C.V. Uday Kumar.	Late Wirupakshayya	M	SF	SCP	YES
Machadevanahalli	Hasiru User Group	Saroja	. . D.C. Upendra. -	F	LF	others	YES
Machadevanahalli	Hasiru User Group	MC Venkatesha	Late chinnanaya	M	SF	SCP	YES

Machadevanahalli	Hasiru User Group	Puttamma	Kuntegowda	F	SF	others	YES
Machadevanahalli	Hasiru User Group	Hanumanayaka.	Late chinanayaka	M	SF	TSP	YES
Machadevanahalli	Manchadeva user group	Swamigowda	Thimmagowda	M	SF	Other	YES
Machadevanahalli	Manchadeva user group	Prakash	Eregowda	M	SF	Other	YES
Machadevanahalli	Manchadeva user group	Kullegowda	Late "Urygowda	M	SF	Other	YES
Machadevanahalli	Manchadeva user group	Swaminaika	Thimmanayaka	M	SF	TSP	YES
Machadevanahalli	Manchadeva user group	Renuka	. Swaminathan.	F	SF	Other	YES
Machadevanahalli	Manchadeva user group	Manikanta M S	Siddhanayaka.	M	SF	TSP	YES
Machadevanahalli	Manchadeva user group	HR Nayana	. HN Ravindra.	F	SF	Other	YES
Machadevanahalli	Manchadeva user group	Indramma	Siddanayaka.	F	SF	TSP	YES
Machadevanahalli	Manchadeva user group	M M Swami Uruf Swaminava	Moodlanayaka	M	SF	TSP	YES
Machadevanahalli	Manchadeva user group	H N Ravindra	Late H S Nanjappa.	M	LF	Other	YES
Machadevanahalli	Manchadeva user group	HM Umadevi	HS Nanjappa.	F	SF	Other	YES
Machadevanahalli	Manchadeva user group	Mahadeva	Kullappa	M	SF	Other	YES
Machadevanahalli	Manchadeva user group	Smt Gowramma. .	M CHENNAJAPPA	F	SF	Other	YES
Machadevanahalli	Manchadeva user group	Smt Chinnamma.	Chinnaswamy	F	SF	Other	YES
Machadevanahalli	Manchadeva user group	A S NANJARAJAYA ARS	Late P P SIDARAJAYA ARS— BU	M	SF	Other	YES
Machadevanahalli	Manchadeva user group	A N Nanjundarajerus	A S nanjunarajares.	M	SF	Other	YES
Machadevanahalli	Manchadeva user group	Kullappa	Puttappa	M	SF	Other	YES
Machadevanahalli	Manchadeva user group	A N Siddarajay Aras	A S Najaraja Aaras Bh.p.	M	SF	Other	YES
Machadevanahalli	Manchadeva user group	C.V. Uday Kumar.	Late Veerupaksha	M	SF	Other	YES
Machadevanahalli	Manchadeva user group	MC Venkatesh	Late.Chikka hanumanayaka	M	SF	TSP	YES
Machadevanahalli	Manchadeva user group	G.K.Ashwat	Late G K Keshavavasheetti	M	SF	Other	YES
Machadevanahalli	Manchadeva user group	Manjula	Srinivasa	F	SF	Other	YES
Machadevanahalli	Manchadeva user group	Jayamma	Late Krishnanayaka	F	SF	TSP	YES

Machadevanahalli	Manchadeva user group	Devamma	hanumanayaka	F	SF	TSP	YES
Machadevanahalli	Manchadeva user group	Jawamma	Bolegowda	F	SF	Other	YES
Machadevanahalli	Manchadeva user group	M C Mahesh	Late Thamanna.	M	SF	Other	YES
Machadevanahalli	Manchadeva user group	Govindanayaka	Late Govindanayaka	M	SF	TSP	YES
Machadevanahalli	Manchadeva user group	MC Naganayaka	Late Govindanayaka	M	SF	TSP	YES
Machadevanahalli	Manchadeva user group	M C Swami	Late Govindanayaka	M	SF	TSP	YES
Machadevanahalli	Manchadeva user group	Gowamma	Sivannanayaka	F	SF	TSP	YES
P Basavanahalli	Shree Basaveshwara User Group	P.J. Yogananda	Late. Jawarashetti	M	SF	Other	YES
P Basavanahalli	Shree Basaveshwara User Group	PT Thimmagowda.	Ramegowda	M	SF	Other	YES
P Basavanahalli	Shree Basaveshwara User Group	Ramamoorthy	Thimmagowda	M	SF	Other	YES
P Basavanahalli	Shree Basaveshwara User Group	Ramamurthy.	Thimmagowda	F	SF	Other	YES
P Basavanahalli	Shree Basaveshwara User Group	Kamaksamma	Thimmagowda	M	SF	Other	YES
P Basavanahalli	Shree Basaveshwara User Group	P J Ramegowda	Jawaregowda	M	SF	Other	YES
P Basavanahalli	Shree Basaveshwara User Group	P.T. Ramachandra	. P.J. Thimmagowda.	M	SF	Other	YES
P Basavanahalli	Shree Basaveshwara User Group	P.T. Loksha	. P.J. Thimmagowda.	M	SF	Other	YES
P Basavanahalli	Shree Basaveshwara User Group	P.T. Palaksha	. P.J. Thimmagowda.	M	SF	Other	YES
P Basavanahalli	Shree Basaveshwara User Group	NJ Shivanna	Javaregowda	M	SF	Other	YES
P Basavanahalli	Shree Basaveshwara User Group	Puttamma	Sannegowda	F	SF	Other	YES
P Basavanahalli	Shree Basaveshwara User Group	Chandamma	Late Krishnanayaka	F	SF	Other	YES
P Basavanahalli	Shree Basaveshwara User Group	PT Rajegowda	Thimmagowda	M	SF	Other	YES
P Basavanahalli	Shree Basaveshwara User Group	Subramanya	Hoonnegowda	M	SF	Other	YES
P Basavanahalli	Shree Basaveshwara User Group	Girigowda	Thimmagowda	M	SF	Other	YES
P Basavanahalli	Shree Basaveshwara User Group	Narasimhamayya	Sampagaya	M	SF	Other	YES
P Basavanahalli	Shree Basaveshwara User Group	Puttachari	NeeLatechhari	M	SF	Other	YES
P Basavanahalli	Shree Basaveshwara User Group	Karyaiah	Jawaraiah	M	SF	SCP	YES

P Basavanahalli	Shree Basaveshwara User Group	P J Krishnegowda	Javaregowda	M	SF	Other	YES
P Basavanahalli	Shree Basaveshwara User Group	Krishna	Savitramma	M	SF	Other	YES
P Basavanahalli	Shree Basaveshwara User Group	B A Govindgowda.	B M Annegowda	M	SF	Other	YES
P Basavanahalli	Shree Basaveshwara User Group	Mallegowda	Sannegowda	M	SF	Other	YES
P Basavanahalli	Shree Basaveshwara User Group	Mahesh	Govindgowda	M	SF	Other	YES
P Basavanahalli	Shree Basaveshwara User Group	Thayamma	Ramegowda	F	SF	Other	YES
P Basavanahalli	Shree Basaveshwara User Group	P T Lokesha	Thimmagowda	M	SF	Other	YES
P Basavanahalli	Shree Basaveshwara User Group	Ravindra	Chikkathamgowda	M	SF	Other	YES
P Basavanahalli	Shree Basaveshwara User Group	Sharadamma	Late B M Venkatesha	F	SF	Other	YES
P Basavanahalli	Shree Basaveshwara User Group	Shivanna	Doddarangegowda	M	SF	Other	YES
P Basavanahalli	Shree Basaveshwara User Group	B N Prakash	Late Ninghegowda	M	SF	Other	YES
Alanahalli	Akkimala User Group	Huchhamma	karigowda	F	SF	Other	YES
Alanahalli	Akkimala User Group	Puttamma	Huchegowda	F.	MF	Other	YES
Alanahalli	Akkimala User Group	Basavegowda	Kengegowda	M	MF	Other	YES
Alanahalli	Akkimala User Group	Marigowda.	Late Huchegowda	M	MF	Other	YES
Alanahalli	Akkimala User Group	Jayamma. .	Jawaregowda	F	MF	Other	YES
Alanahalli	Akkimala User Group	H M Shobha	. B S Ramachandra	F	SF	Other	YES
Alanahalli	Akkimala User Group	Swami.	Hunchegowda	M	MF	Other	YES
Alanahalli	Akkimala User Group	Basavegowda	Kengegowda	M	SF	Other	YES
Alanahalli	Akkimala User Group	Sharadamma	Puttamma	F	SF	Other	YES
Alanahalli	Akkimala User Group	K. Raju	Kullegowda	M	SF	Other	YES
Alanahalli	Akkimala User Group	Kullamma	Late Kempaya	F	SF	SCP	YES
Alanahalli	Akkimala User Group	T nanjappa	Sannappa	M	SF	Other	YES
Alanahalli	Akkimala User Group	Shivanna	Sannappa	M	SF	Other	YES
Alanahalli	Akkimala User Group	Vishakanta	Sannappa	M	SF	Other	YES

Alanahalli	Akkimala User Group	Naganayaka	Chowdanayaka.	M	SF	TSP	YES
Alanahalli	Akkimala User Group	T R Srinivasamoorthy.	T T Ramakrishna	M	SF	Other	YES
Alanahalli	Akkimala User Group	K M Sulekha	M M Bashir	F	SF	Other	YES
Alanahalli	Akkimala User Group	ML Suryanarayana	Pauti Lakgegowda.	M	SF	Other	YES
Alanahalli	Akkimala User Group	Kamma	N Veeranna	F	SF	Other	YES
Alanahalli	Akkimala User Group	T Somanna	Thamegowda	M	SF	Other	YES
Alanahalli	Akkimala User Group	Rukmini.	. R.Babanna	F	SF	Other	YES
Alanahalli	Akkimala User Group	Rangashetti.	Late . Jawarashetti	M	SF	Other	YES
Alanahalli	Akkimala User Group	Rukmini.	. R.Babanna	F	SF	Other	YES
Alanahalli	Akkimala User Group	Doddegowda	Paralegowda	M	SF	Other	YES
Alanahalli	Akkimala User Group	Basavegowda	Paralegowda	M	SF	Other	YES
Alanahalli	Akkimala User Group	Kapaneegowda	Annegowda	M	SF	Other	YES
Alanahalli	Akkimala User Group	Jayaraja	Ramachandrachari	M	SF	Other	YES
Alanahalli	Akkimala User Group	Annegowda		M	SF	Other	YES
Alanahalli	Akkimala User Group	Gangnamma	Late Thamanegowda	F	SF	Other	YES
Alanahalli	Akkimala User Group	B.G. Thimmayya	s/o Pa. Mariappa	M	SF	SCP	YES
Alanahalli	Maramma Thayi User group	Smt Netravati B r.	M Raju	F	SF	Other	YES
Alanahalli	Maramma Thayi User group	Marigowda.	Late Huchegouda	M	SF	Other	YES
Alanahalli	Maramma Thayi User group	Basappa	Pauti Basappa.	M	SF	Other	YES
Alanahalli	Maramma Thayi User group	Shivamma.	. Late . Somanna	F	SF	Other	YES
Alanahalli	Maramma Thayi User group	S Raju	Sannappa	M	SF	Other	YES
Alanahalli	Maramma Thayi User group	Devamma	Le Annegowda	F	SF	Other	YES
Alanahalli	Maramma Thayi User group	Ningegowda	Basavegowda	M	SF	Other	YES
Alanahalli	Maramma Thayi User group	Kamma	Rajegowda	F	SF	Other	YES
Alanahalli	Maramma Thayi User group	T.Ramachandran	Kunnikannan.	M	SF	Other	YES

Alanahalli	Maramma Thayi User group	Gayitri	Late Sannappa Uruf Sannappanavak	F	SF	TSP	YES
Alanahalli	Maramma Thayi User group	Jayamma	Late Subbaya	F	SF	SCP	YES
Alanahalli	Maramma Thayi User group	Mariahiah	Manchiaiah	M	SF	SCP	YES
Alanahalli	Maramma Thayi User group	Manchamma	Manchayya	F	SF	SCP	YES
Alanahalli	Maramma Thayi User group	Renuka P	Manjunath	F	SF	Other	YES
Alanahalli	Maramma Thayi User group	Raju	Javarappa	M	SF	Other	YES
Alanahalli	Maramma Thayi User group	T nanjappa	Thamaiah	M	SF	SCP	YES
Alanahalli	Maramma Thayi User group	Kullamma	Late Kempaiah	F	SF	SCP	YES
Alanahalli	Maramma Thayi User group	A Rajanna	Annaiya	M	SF	SCP	YES
Alanahalli	Maramma Thayi User group	Mahadevamma	Shivanna	F	SF	Other	YES
Alanahalli	Maramma Thayi User group	Kamma	Late Vishkantaiah	F	SF	SCP	YES
Alanahalli	Maramma Thayi User group	Nanjamma	ningegowda	F	SF	Other	YES
Alanahalli	Maramma Thayi User group	Devamma	Pauthi Nanjappanayaka.	F	SF	Other	YES
Alanahalli	Maramma Thayi User group	Chandregowda	Thamegowda	M	SF	Other	YES
Alanahalli	Maramma Thayi User group	Lakshamma	Ramegowda	F	SF	Other	YES
Alanahalli	Maramma Thayi User group	Kamma	N Veeranna	F	SF	Other	YES
Alanahalli	Maramma Thayi User group	Eranna.	Late ningegowda	M	SF	Other	YES
Alanahalli	Maramma Thayi User group	Thammegowda	Late ningegowda	M	SF	Other	YES
Alanahalli	Maramma Thayi User group	Mahadevamma	Shivanna	F	SF	Other	YES
Alanahalli	Maramma Thayi User group	Vairamuddinaika	bommarai	M	SF	SCP	YES
Alanahalli	Maramma Thayi User group	Viramuddinayaka	Bommarai.	M	SF	TSP	YES
Poonadahalli	Prakruthi User Group	Nagarajegowda	. Late Honnegowda.	M	SF	Other	YES
Poonadahalli	Prakruthi User Group	Thimmegowda	Honnegowda	M	SF	Other	YES
Poonadahalli	Prakruthi User Group	Veena K B	Belliyappa	F	SF	Other	YES
Poonadahalli	Prakruthi User Group	Javanayaka	Doddathimmanayaka	M	SF	TSP	YES



Poonadahalli	Prakruthi User Group	Yashodamma	Rewanna	F	SF	Other	YES
Poonadahalli	Prakruthi User Group	PT Shivanna	Late. Thimmegowda.	M	SF	Other	YES
Poonadahalli	Prakruthi User Group	P V Govinda	Venkategowda	M	SF	Other	YES
Poonadahalli	Prakruthi User Group	Thimmegowda	Honnegowda	M	SF	Other	YES
Poonadahalli	Prakruthi User Group	Nagarajegowda	Honnegowda	M	SF	Other	YES
Poonadahalli	Prakruthi User Group	PT Shivanna	Late. Thimmegowda.	M	SF	Other	YES
Poonadahalli	Prakruthi User Group	Venkatashetti	Channashetty	M	SF	Other	YES
Poonadahalli	Prakruthi User Group	P.H. Yogananda	Hoonagirigowda	M	SF	Other	YES
Poonadahalli	Prakruthi User Group	Rajanaika	Sannanayaka	M	SF	TSP	YES
Poonadahalli	Prakruthi User Group	Karigowda	Jawaregowda	M	SF	Other	YES
Poonadahalli	Prakruthi User Group	Vishalakamma	Late Dasegowda	F	SF	Other	YES
Poonadahalli	Prakruthi User Group	Ramanayaka	Kalanayaka	M	SF	TSP	YES
Poonadahalli	Prakruthi User Group	Channamma	. Rajegowda	F	SF	Other	YES
Poonadahalli	Prakruthi User Group	P V Ramesh	Venkatappa	M	SF	Other	YES
Poonadahalli	Prakruthi User Group	Karigowda	Honnagiri Gowda	M	SF	Other	YES
Poonadahalli	Prakruthi User Group	B.N. Ravikumar	Nanjegowda	M	SF	Other	YES
Poonadahalli	Prakruthi User Group	Krishnegowda	Nanjegowda	M	SF	Other	YES
Poonadahalli	Prakruthi User Group	Sarojamma	. Venkatesanayaka	F	SF	Other	YES
Poonadahalli	Prakruthi User Group	P G Somashekhar	Govindegowda	M	SF	Other	YES
Poonadahalli	Prakruthi User Group	Somashekaranaika	Javarayanaika	M	SF	Other	YES
Poonadahalli	Prakruthi User Group	G.K.Kaishnagegowda	Kempegowda	M	SF	Other	YES
Poonadahalli	Prakruthi User Group	P.G.Harisha	P.V. Govinda	M	SF	Other	YES
Poonadahalli	Prakruthi User Group	Manjamma	Late P J Govindegowda	F	SF	Other	YES
Poonadahalli	Prakruthi User Group	Puttamma	Late Mallaiah	F	SF	Other	YES
Poonadahalli	Prakruthi User Group	Govinda Raju	Venkategowda	M	SF	Other	YES

Poonadahalli	Prakruthi User Group	Nagegowda	Thimmegowda	M	SF	Other	YES
Poonadahalli	Bhoomi User Group	Govindaraju	Venkatappa	M	SF	Other	YES
Poonadahalli	Bhoomi User Group	B N Ravikumar	Late Nanjegowda	M	SF	Other	YES
Poonadahalli	Bhoomi User Group	Saraswati	Late Govindegowda	F	SF	Other	YES
Poonadahalli	Bhoomi User Group	Geeta	Late P T Venkatesha	F	SF	Other	YES
Poonadahalli	Bhoomi User Group	Boramma	Late Chikkoregowda	F	SF	Other	YES
Poonadahalli	Bhoomi User Group	Govindaraju	Kalegowda	M	SF	Other	YES
Poonadahalli	Bhoomi User Group	P G Ananda	Ganesha	M	SF	Other	YES
Poonadahalli	Bhoomi User Group	P H Lohit	Late Appajigowda Uruf Honnegowda	M	SF	Other	YES
Poonadahalli	Bhoomi User Group	Parvathamma	Mastinayaka	F	SF	Other	YES
Poonadahalli	Bhoomi User Group	Puttaraja a: puttanaayaka	siddanayaka	M	SF	TSP	YES
Poonadahalli	Bhoomi User Group	Arundati	Late P J Nagarajegowda	F	SF	Other	YES
Poonadahalli	Bhoomi User Group	Jayamma	Mahadeva	F	SF	Other	YES
Poonadahalli	Bhoomi User Group	Akkayamma	Mallegowda	F	SF	Other	YES
Poonadahalli	Bhoomi User Group	Maranganika	Thammanayaka	M	SF	TSP	YES
Poonadahalli	Bhoomi User Group	Mangalamma	. P D Ganesh	F	SF	Other	YES
Poonadahalli	Bhoomi User Group	P.V. Manjunatha	Venkategowda	M	SF	Other	YES
Poonadahalli	Bhoomi User Group	Maniyamma	Late Chandregowda	F	SF	Other	YES
Poonadahalli	Bhoomi User Group	Mahadevamma	. Venkatesaiah	F	SF	Other	YES
Poonadahalli	Bhoomi User Group	Vrishabhendra	P.H. Thimmegowda	M	SF	Other	YES
Poonadahalli	Bhoomi User Group	Abdul Jabbar	Abdul Rahim	M	SF	Other	YES
Poonadahalli	Bhoomi User Group	Girijamma	Late Sannegowda	F	SF	Other	YES
Poonadahalli	Bhoomi User Group	Kumara	thammanayaka	M	SF	Other	YES
Poonadahalli	Bhoomi User Group	Shobha	. PT Manjunatha	F	SF	Other	YES
Poonadahalli	Bhoomi User Group	Shankaregowda	Kalegowa	M	SF	Other	YES

Poonadahalli	Bhoomi User Group	Sannaiah	Ningaiah	M	SF	SCP	YES
Poonadahalli	Bhoomi User Group	GANGAMMA	Late Sannathammegowda	F	SF	Other	YES
Poonadahalli	Bhoomi User Group	Lalithamma	. Swaminaika	F	SF	TSP	YES
Poonadahalli	Bhoomi User Group	Jyoti	Swaminayaka	F	SF	Other	YES
Poonadahalli	Bhoomi User Group	M E Mohammed Ashraf	M G Youssef	M	SF	Other	YES
Poonadahalli	Bhoomi User Group	Thayamma	Doddaiah	F	SF	SCP	YES
Poonadahalli	Bhoomi User Group	P. T. Manjunatha	. Late. Thimmarraigowda.	M	SF	Other	YES
Poonadahalli	Bhoomi User Group	VenkateshNayaka	Doddathimmanayaka	M	SF	TSP	YES
Poonadahalli	Bhoomi User Group	Rajanayaka	Late Ranganayaka	M	SF	TSP	YES
Poonadahalli	Bhoomi User Group	Venkatesha	Late Sannathimmanayaka	M	SF	TSP	YES
Poonadahalli	Bhoomi User Group	Javanayaka	Doddathimmanayaka	M	SF	TSP	YES
Poonadahalli	Bhoomi User Group	Puttaramashetty	Siddashetty	M	SF	Other	YES
Poonadahalli	Bhoomi User Group	Ratnamma	Late Byrashetti	F	SF	Other	YES
Poonadahalli	Bhoomi User Group	Manju P R	Late Ramashetti	M	SF	Other	YES
Poonadahalli	Bhoomi User Group	Jayamma	. Late PH Doddathammegowda	F	SF	Other	YES
Poonadahalli	Bhoomi User Group	Chikkathammegowda	Javaregowda	M	SF	Other	YES
Hankdiguddakaval	Jalamrutha User group	Chandramma	Krishnanayaka	F	SF	TSP	YES
Hankdiguddakaval	Jalamrutha User group	S J Annaiya	Late javanayaka	M	SF	TSP	YES
Hankdiguddakaval	Jalamrutha User group	Nazir Ahmad	Late Mohammad Ibrahim	M	SF	SCP	YES
Hankdiguddakaval	Jalamrutha User group	Jogayya	Byraiah	M	SF	SCP	YES
Hankdiguddakaval	Jalamrutha User group	Chikamada	Kariyaiah	M	SF	SCP	YES
Hankdiguddakaval	Jalamrutha User group	Kempayya	Basavyaya	M	SF	SCP	YES
Hankdiguddakaval	Jalamrutha User group	Nagamada	Madaiah	M	SF	SCP	YES
Hankdiguddakaval	Jalamrutha User group	DoddaKempayya	Mallaiah	M	SF	SCP	YES
Hankdiguddakaval	Jalamrutha User group	Sakkayya	Bhimaiah	M	SF	SCP	YES

Hankdiguddakaval	Jalamrutha User group	Puttaya	Guligaiah	M	SF	SCP	YES
Hankdiguddakaval	Jalamrutha User group	Girimada	Madayya	M	SF	SCP	YES
Hankdiguddakaval	Jalamrutha User group	Hottemadaya	Ramaiah	M	SF	SCP	YES
Hankdiguddakaval	Jalamrutha User group	Doddamadaiah	Gulligayya	M	SF	SCP	YES
Hankdiguddakaval	Jalamrutha User group	Muniyappa	Karyaiah	M	SF	SCP	YES
Hankdiguddakaval	Jalamrutha User group	Annayya	Halagaiah	M	SF	SCP	YES
Hankdiguddakaval	Jalamrutha User group	Basavaraju	Kempaiah	M	SF	SCP	YES
Hankdiguddakaval	Jalamrutha User group	Halagayya	Dharmayya	M	SF	SCP	YES
Hankdiguddakaval	Jalamrutha User group	Sanjeevya	Madhyaya	M	SF	SCP	YES
Hankdiguddakaval	Jalamrutha User group	Papaiah	Madaiah	M	SF	SCP	YES
Hankdiguddakaval	Jalamrutha User group	Guddayya	Guligayya	M	SF	SCP	YES
Hankdiguddakaval	Jalamrutha User group	Nagaraju	Papaya	M	SF	SCP	YES
Hankdiguddakaval	Jalamrutha User group	Doddamamma	Kariyaiah	F	SF	SCP	YES
Hankdiguddakaval	Jalamrutha User group	Saipullah	AbdulJabbar	M	SF	SCP	YES
Hankdiguddakaval	Jalamrutha User group	parvathamma	. Late Rajanayaka	F	SF	SCP	YES
Hankdiguddakaval	Jalamrutha User group	Dawrappanaika	Jawarappanaika	M	SF	TSP	YES
Hankdiguddakaval	Jalamrutha User group	Nagaraja Nayaka	Thammaiahnayaka	M	SF	TSP	YES
Hankdiguddakaval	Jalamrutha User group	MUNIYAMMA	Sakaiah	F	SF	SCP	YES
Hankdiguddakaval	Jalamrutha User group	Kalaiah	Doddaiah	M	SF	SCP	YES
Hankdiguddakaval	Jalamrutha User group	Mariahiah	Guddaiah	M	SF	SCP	YES
Charapura	Nayana User Group	Thimmanayaka	Ranganayaka	M	SF	TSP	YES
Charapura	Nayana User Group	Thimmegowda	Subbegowda	M	SF	Other	YES
Charapura	Nayana User Group	Premamma	Maranganayaka	F	SF	TSP	YES
Charapura	Nayana User Group	Manjulamma	Venkatesanayaka	F	SF	TSP	YES
Charapura	Nayana User Group	Girija	Rajanayaka	F	SF	TSP	YES

Charapura	Nayana User Group	Shivamma	Chandranayaka	F	SF	TSP	YES
Charapura	Nayana User Group	P.S. Kumara	P.T.Shivanna Naika	M	SF	TSP	YES
Charapura	Nayana User Group	Jayamma	Siddanayaka	M	SF	TSP	YES
Charapura	Nayana User Group	Anuvendra	Srinivasa	M	SF	Other	YES
Charapura	Nayana User Group	Govindanayaka	Puttaswaminaika	M	SF	TSP	YES
Charapura	Nayana User Group	Indiramani	Ravindra KL	F	SF	Other	YES
Charapura	Nayana User Group	Venkatesanayaka is	javanayaka	M	SF	TSP	YES
Charapura	Nayana User Group	Shoba	Venkatesanayaka	F	SF	TSP	YES
Charapura	Nayana User Group	Swaminaika	Thammanayaka	M	SF	TSP	YES
Charapura	Nayana User Group	Kavernamma	Late Thimmanayaka	F	SF	TSP	YES
Charapura	Nayana User Group	Swaminaika	Thammanaika	M	SF	TSP	YES
Charapura	Nayana User Group	Govindanayaka	Putaswaminaika	M	SF	TSP	YES
Charapura	Nayana User Group	Manjanayaka	Rangaswaminayaka	M	SF	TSP	YES
Charapura	Nayana User Group	Nagarajanayaka	Subbanayaka	M	SF	TSP	YES
Charapura	Nayana User Group	Govindanayaka	Putaswaminaika	M	SF	TSP	YES
Charapura	Nayana User Group	Rohini P G	Late Govindgowda	F	SF	Other	YES
Charapura	Nayana User Group	Shivakumara	Late Javaregowda	M	SF	Other	YES
Charapura	Nayana User Group	Kempanaika	Karinaika	M	SF	TSP	YES
Charapura	Nayana User Group	Nagamma	Late Devayya	F	SF	SCP	YES
Charapura	Nayana User Group	Neelamma	P K Shivanna	F	SF	Other	YES
Charapura	Nayana User Group	KM MAHESHA	Mallegowda	M	SF	Other	YES
Charapura	Nayana User Group	Swaminayaka	Thamanayaka	M	SF	TSP	YES
Charapura	Nayana User Group	Mangalamma	Ganesh	F	SF	Other	YES
Charapura	Nayana User Group	Nagarajanayaka	Subbanayaka	M	SF	TSP	YES
Charapura	Nayana User Group	Maranganayaka	Thammanayaka	M	SF	TSP	YES

Doddahosuru	Kavery Halla User group	B.K.Laxmana	Late. B.B. Kariappa	M	SF	Other	YES
Doddahosuru	Kavery Halla User group	Roopamani B.L.	B K Lakshmana	F	SF	Other	YES
Doddahosuru	Kavery Halla User group	DP Nagaraju	Late.Puttuswamappa and Late.Siddaraiamma	M	SF	Other	YES
Doddahosuru	Kavery Halla User group	KV Guruswamy	KV Veerappa	M	SF	Other	YES
Doddahosuru	Kavery Halla User group	Shambulingappa	Late.Puttuswamappa and Late.Siddaraiamma	M	SF	Other	YES
Doddahosuru	Kavery Halla User group	Parvathamma	Late Sankarappa	F	SF	Other	YES
Doddahosuru	Kavery Halla User group	Rudramma	Mahadevappa	F	SF	Other	YES
Doddahosuru	Kavery Halla User group	D.M. Gurudat	Late.Shivamma	M	SF	Other	YES
Doddahosuru	Kavery Halla User group	Parvathamma	Late Somashekharaiyah	F	SF	Other	YES
Doddahosuru	Kavery Halla User group	D S Manjunatha. -	Late Somashekharaya	M	SF	Other	YES
Doddahosuru	Kavery Halla User group	D S Sivakumara. -	Late Somashekharaya	M	SF	Other	YES
Doddahosuru	Kavery Halla User group	K.M. Lakshmana -	M.P.Kungnali	M	SF	Other	YES
Doddahosuru	Kavery Halla User group	Bhadramma -		F	SF	Other	YES
Doddahosuru	Kavery Halla User group	Kavita D M	Mallesha	F	SF	Other	YES
Doddahosuru	Kavery Halla User group	D S Lokesha. -	Late Somashekharaya	M	SF	Other	YES
Doddahosuru	Kavery Halla User group	D.S. Shivanna -		M	SF	Other	YES
Doddahosuru	Kavery Halla User group	D.M. Anwar	Mohammed Budan Saab	M	SF	Other	YES
Doddahosuru	Kavery Halla User group	P K Akkamma -	Late. P M Kuttappa	F	SF	Other	YES
Doddahosuru	Kavery Halla User group	Annayya	Ipayya	M	SF	SCP	YES
Doddahosuru	Kavery Halla User group	MR SHAHANAJ.	Akmal Pasha	M	SF	Other	YES
Doddahosuru	Kavery Halla User group	Mommy Begum.	Dastagir Ahmed	F	SF	Other	YES
Doddahosuru	Kavery Halla User group	Syed Hussein	Late.Sayed Ahmad	M	SF	Other	YES
Doddahosuru	Kavery Halla User group	G.C. Naniyappa -	G.P. Changappa	M	SF	Other	YES
Doddahosuru	Kavery Halla User group	Sangamesh -	D.S. Nanjappa	M	SF	Other	YES
Doddahosuru	Kavery Halla User group	Tasina Banu	Nazir Ahmed. -	F	SF	Other	YES

Doddahosuru	Kavery Halla User group	Kempamma -	D.N. Channaweerappa	F	SF	Other	YES
Doddahosuru	Kavery Halla User group	P C Pushpaveni	P.P. Chandrasekhar	F	SF	Other	YES
Doddahosuru	Kavery Halla User group	L.A. Maina -	Diwakara	F	SF	Other	YES
Doddahosuru	Kavery Halla User group	K.G. Tilak -	K.P. Ganapathy	M	SF	Other	YES
Doddahosuru	Kavery Halla User group	D.M. Basir Khan -	Late Mohammed Khan	M	SF	Other	YES
Doddahosuru	Doddamma thayi User Group	Jabidabhi -	D.M. Basir Khan	F	SF	Other	YES
Doddahosuru	Doddamma thayi User Group	D.M. Abbas Khan -	Late Mohammed Khan	M	SF	Other	YES
Doddahosuru	Doddamma thayi User Group	Dastagir Khan	Gaus Khan	M	SF	Other	YES
Doddahosuru	Doddamma thayi User Group	Attiq Khan	Ismail Khan	M	SF	Other	YES
Doddahosuru	Doddamma thayi User Group	Zeenat Bhi -	D.M. Abbas Khan	F	SF	Other	YES
Doddahosuru	Doddamma thayi User Group	Shabbir	M S Munavar	M	SF	Other	YES
Doddahosuru	Doddamma thayi User Group	Syed Nayaz	Syed Rasool	M	SF	Other	YES
Doddahosuru	Doddamma thayi User Group	Syed Saradar	Syed Anwar	M	SF	Other	YES
Doddahosuru	Doddamma thayi User Group	Sikander	Ahmed John. -	M	SF	Other	YES
Doddahosuru	Doddamma thayi User Group	Mujahid Pasha	Jamal Saab. -	M	SF	Other	YES
Doddahosuru	Doddamma thayi User Group	Nazir	Abdul Karim Saab. -	M	SF	Other	YES
Doddahosuru	Doddamma thayi User Group	Saifullah Sharif	Basha Sharif. -	M	SF	Other	YES
Doddahosuru	Doddamma thayi User Group	Lateef Khan	Zahiruddin Khan. -	M	SF	Other	YES
Doddahosuru	Doddamma thayi User Group	Syed Riaz	Syed Peer. -	M	SF	Other	YES
Doddahosuru	Doddamma thayi User Group	Basamma	Late Sannaiah	F	SF	Other	YES
Doddahosuru	Doddamma thayi User Group	DP Nagaraju	Late.Puttuswamappa and Late.Siddaraamma	M	SF	Other	YES
Doddahosuru	Doddamma thayi User Group	K. Sasidhara	Kalappa	M	SF	Other	YES
Doddahosuru	Doddamma thayi User Group	Maimunnisa	Late Jamal Saab	F	SF	Other	YES
Doddahosuru	Doddamma thayi User Group	Mahmoud Azam	Mahmoud Amir	M	SF	Other	YES
Doddahosuru	Doddamma thayi User Group	Aslam	Banubhi	M	SF	Other	YES

Doddahosuru	Doddamma thayi User Group	D.M. Jamal Saab	Mahmud Budan Saab	M	SF	Other	YES
Doddahosuru	Doddamma thayi User Group	Banu	Sheikh Nasir	F	SF	Other	YES
Doddahosuru	Doddamma thayi User Group	Ayub Khan	Nisar Ullakhan	F	SF	Other	YES
Doddahosuru	Doddamma thayi User Group	Rudamma	Late.Mahadevappa	M	SF	Other	YES
Doddahosuru	Doddamma thayi User Group	Shambulingappa	Late.Puttuswamappa and Late.Siddaraiamma	M	SF	Other	YES
Doddahosuru	Doddamma thayi User Group	Sannathamma	Late Puttayya	F	SF	SCP	YES
Doddahosuru	Doddamma thayi User Group	Laxmi	Ramaiah. -	F	SF	SCP	YES
Doddahosuru	Doddamma thayi User Group	Vishalakshi	Ramaiah. -	F	SF	SCP	YES
Doddahosuru	Doddamma thayi User Group	Basamma	Ramaiah. -	F	SF	SCP	YES
Doddahosuru	Doddamma thayi User Group	Swami	le nanjaya	M	SF	SCP	YES
Doddahosuru	Doddabetta user group	Hemalatha	Mariswamy	F	SF	Other	YES
Doddahosuru	Doddabetta user group	Chandrakala	Late Basavaraju	F	SF	Other	YES
Doddahosuru	Doddabetta user group	PALAKSHA M R	Late M N RAJU	M	SF	Other	YES
Doddahosuru	Doddabetta user group	Parvathamma -	Sannamma	F	SF	Other	YES
Doddahosuru	Doddabetta user group	B. Pathima -	KunniAhmad	F	SF	Other	YES
Doddahosuru	Doddabetta user group	Srinivasa	Late H C Puttayya	M	SF	Other	YES
Doddahosuru	Doddabetta user group	M K Machaiah	M K Kushalappa	M	SF	SCP	YES
Doddahosuru	Doddabetta user group	C P Kavernamma	Late. C A Poorvaiah	F	SF	Other	YES
Doddahosuru	Doddabetta user group	Gangamma -	Poorvaiah	F	SF	Other	YES
Doddahosuru	Doddabetta user group	Basammanni -	Late Basappa	F	SF	Other	YES
Doddahosuru	Doddabetta user group	P MahAmAd -	Ibrahim	M	SF	Other	YES
Doddahosuru	Doddabetta user group	Jayamma	Late C K Mahadevappa	F	SF	Other	YES
Doddahosuru	Doddabetta user group	Somanna	Late Ramaiah	M	SF	Other	YES
Doddahosuru	Doddabetta user group	A.S. Mahadevappa -	Siddalingappa	M	SF	Other	YES
Doddahosuru	Doddabetta user group	Kamalaganapathi	Late: Ganapathy	F	SF	Other	YES



Doddahosuru	Doddabetta user group	Mahadevappa -	Subbappa	M	SF	Other	YES
Doddahosuru	Doddabetta user group	Sundramma -	Mahadevappa	F	SF	Other	YES
Doddahosuru	Doddabetta user group	Jayamma -	Mallesha	F	SF	Other	YES
Doddahosuru	Doddabetta user group	M S Marigowda -	Siddagowda	M	SF	Other	YES
Doddahosuru	Doddabetta user group	A M Nanjappa	A C Mandanna	M	SF	Other	YES
Doddahosuru	Doddabetta user group	M.S. Ramegowda -	Siddegowda	M	SF	Other	YES
Doddahosuru	Doddabetta user group	Ramachandra -	Girigowda	M	SF	Other	YES
Doddahosuru	Doddabetta user group	Rudrappa -	Channaweerappa	M	SF	Other	YES
Doddahosuru	Doddabetta user group	L.C. Gurubasappa -	Chikmakadappa	M	SF	Other	YES
Doddahosuru	Doddabetta user group	S.R. Vasudeva -	Ramanashetty	M	SF	Other	YES
Doddahosuru	Doddabetta user group	L.A. Eeramma	V. Appayya	F	SF	SCP	YES
Doddahosuru	Doddabetta user group	Mohammed Ismail	Late: Budensheriff	M	SF	Other	YES
Doddahosuru	Doddabetta user group	Sarojamma -	B.V. Somashekharaya	F	SF	SCP	YES
Doddahosuru	Doddabetta user group	Krishnappa -	K. Sanjeevaiah	M	SF	SCP	YES
Doddahosuru	Doddabetta user group	Krishnayya	Dasayya	M	SF	SCP	YES
Giraguru	Jalasiri User group	L. Anand	Lingegowda	M	SF	Other	YES
Giraguru	Jalasiri User group	V R Leelavathi	Late L Anand	F	SF	Other	YES
Giraguru	Jalasiri User group	Supreeta V	Late B Veerabhadraya	F	SF	Other	YES
Giraguru	Jalasiri User group	Mujeeb K.S	Sikander	M	SF	Other	YES
Giraguru	Jalasiri User group	Nagaraju	Late Valiya Veerappa- The landlord	M	SF	Other	YES
Giraguru	Jalasiri User group	Shad Mohammed	Shahul Hamid Haji Amin	M	SF	Other	YES
Giraguru	Jalasiri User group	A.M. Kaverappa	A.K. Muthanna	M	SF	Other	YES
Giraguru	Jalasiri User group	Faizan SM	SM Nazir.	M	SF	Other	YES
Giraguru	Jalasiri User group	Harish K.S.	Late Subbayya K.A.	M	SF	Other	YES
Giraguru	Jalasiri User group	Shivprakash N.E. .	Irappa- land.p.	M	SF	Other	YES

Giraguru	Jalasiri User group	Chandira Ganapathi.	. Devaiah	M	SF	SCP	YES
Giraguru	Jalasiri User group	K S Mujib	Sikandar	M	SF	Other	YES
Giraguru	Jalasiri User group	N. Saraswati	Nagarathna	F	SF	Other	YES
Giraguru	Jalasiri User group	Suresh Uruf Suresh/ Kumar	Ganapathi.	M	SF	Other	YES
Giraguru	Jalasiri User group	HK Vishwanath	Karisiddappa	M	SF	Other	YES
Giraguru	Jalasiri User group	Mahmud Mansur	B S Mahmoud Ali.	M	SF	Other	YES
Giraguru	Jalasiri User group	A.S. Nagaraju	Late Siddegowda	M	SF	Other	YES
Giraguru	Jalasiri User group	Rukmini	r. Babanna	F	SF	Other	YES
Giraguru	Jalasiri User group	Virendrakumar	Natulal	M	SF	Other	YES
Giraguru	Jalasiri User group	Dinesh Kumar	Natulal	M	SF	Other	YES
Giraguru	Jalasiri User group	Pawan Kumar.D.R.	D. R. Raghuraj. Land	M	SF	Other	YES
Giraguru	Jalasiri User group	T D Subramaniam	Late T S Devaiah	M	SF	Other	YES
Giraguru	Jalasiri User group	HK Vishwanath	Karisiddappa	M	SF	Other	YES
Giraguru	Jalasiri User group	B. Puttabasamma		F	SF	Other	YES
Giraguru	Jalasiri User group	KP Kumar	Puttaswamy	M	SF	Other	YES
Giraguru	Jalasiri User group	Nagaraja	Muthurayyappa.	M	SF	Other	YES
Giraguru	Jalasiri User group	U.M. Laxmana.	Unne Modaliyur	M	SF	Other	YES
Giraguru	Jalasiri User group	P.S. Sanjeeva	P.K. Shivappa	M	SF	Other	YES
Giraguru	Jalasiri User group	Vinod Kumar .KG	Late Gopalarao	M	SF	Other	YES
Giraguru	Jalasiri User group	Mahesh.	Late Rajasekharaiah	M	SF	SCP	YES
Giraguru	Jalasiri User group	Raghu.	Late Rajasekharaiah	M	SF	SCP	YES
Giraguru	Jalasiri User group	B. Shivakumar	A. Basavarajayya	M	SF	SCP	YES
Giraguru	Jalasiri User group	B.B.Lokesh	Basappa	M	SF	Other	YES
Giraguru	Jalasiri User group	Nawang Jumbo	Lob Sung Seering- Bh.P.	M	SF	Other	YES
Giraguru	Jalasiri User group	Bekal Mohammed Sali	Abdul Ed Neer Raheem	M	SF	Other	YES

Giraguru	Kaverimatha User group	Mahadevamma	Basappa	F	SF	Other	YES
Giraguru	Kaverimatha User group	K K Puttaraju		M	SF	Other	YES
Giraguru	Kaverimatha User group	Jawaramma	Siddaiah	F	SF	SCP	YES
Giraguru	Kaverimatha User group	Lakshamma	Dasayya	F	SF	SCP	YES
Giraguru	Kaverimatha User group	Channaiya	Singraya	M	SF	SCP	YES
Giraguru	Kaverimatha User group	Venkatayya		M	SF	SCP	YES
Giraguru	Kaverimatha User group	Sannamma-	Late Thoppayya	F	SF	SCP	YES
Giraguru	Kaverimatha User group	Rangayya	Doddaiah	M	SF	SCP	YES
Giraguru	Kaverimatha User group	Dasa	Moodly	M	SF	SCP	YES
Giraguru	Kaverimatha User group	Nanjayya	Subbayya	M	SF	SCP	YES
Giraguru	Kaverimatha User group	Kala-	Singraya	M	SF	SCP	YES
Giraguru	Kaverimatha User group	D C Jagadesha	Late .D.T.Chikkanna	M	SF	Other	YES
Giraguru	Kaverimatha User group	P.W. Motayya		M	SF	SCP	YES
Giraguru	Kaverimatha User group	Santosh Sequera.	S.A. Salu	M	SF	Other	YES
Giraguru	Kaverimatha User group	Saji	Achchan Kunji. . Land	M	SF	Other	YES
Giraguru	Kaverimatha User group	S.A. Salu	Albert Sequera. Land	M	SF	Other	YES
Giraguru	Kaverimatha User group	Albert Krasta	Marcel Krasta.	M	SF	Other	YES
Giraguru	Kaverimatha User group	Anthony D'Souza	David D'Souza. Land	M	SF	Other	YES
Giraguru	Kaverimatha User group	B Arun Poojary.	K S Poojary	M	SF	Other	YES
Giraguru	Kaverimatha User group	Denzel Fernandez.	M Fernandez	M	SF	Other	YES
Giraguru	Kaverimatha User group	Kantharaju	Doddaveerappa	M	SF	Other	YES
Giraguru	Kaverimatha User group	Gowramma	L.A.V.Channeweerappa- B P	F	SF	Other	YES
Giraguru	Kaverimatha User group	Kumara	Late Doddaveerappa	M	SF	Other	YES
Giraguru	Kaverimatha User group	Srilatha C	Shivdas	F	SF	Other	YES
Giraguru	Kaverimatha User group	KA Chandresh	P K Achchappa. Land	M	SF	Other	YES

Giraguru	Kaverimatha User group	Ibrahim	Sufi.	M	SF	Other	YES
Giraguru	Kaverimatha User group	Fahad P I.	Ibrahim	M	SF	Other	YES
Giraguru	Kaverimatha User group	AM KAVERAPPA	A. K MUTANNA	M	SF	Other	YES
Giraguru	Kaverimatha User group	P. Mahadevappa.	Late Puttaswamaih	M	SF	Other	YES
Giraguru	Kaverimatha User group	Manju	Gopalaiah	M	SF	SCP	YES
Giraguru	Kaverimatha User group	SOMINI THOMAS	K. THOMAS	M	SF	Other	YES
Giraguru	Kaverimatha User group	Ibrahim	Late Sufi.	M	SF	Other	YES
Giraguru	Kaverimatha User group	Shakina	K A Abbas & Mukrambeg	F	SF	Other	YES
Giraguru	Kaverimatha User group	Faizun. S.M.	S.M. Nasir.	F	SF	Other	YES
Hunasavadi	Doddakere User Group	Lakshamma	. Sannegowda	F	SF	Other	YES
Hunasavadi	Doddakere User Group	Savalaiah	Lakshmaiah	M	SF	SCP	YES
Hunasavadi	Doddakere User Group	H B Govindgowda	Boregowda	M	SF	Other	YES
Hunasavadi	Doddakere User Group	Thamegowda	Late Annegowda	M	SF	Other	YES
Hunasavadi	Doddakere User Group	Indrakumar H E	Ishwar	M	SF	Other	YES
Hunasavadi	Doddakere User Group	Shivannegowda	Annegowda	M	SF	Other	YES
Hunasavadi	Doddakere User Group	H P Nagaraja	Puttaswamigowda. -	M	SF	Other	YES
Hunasavadi	Doddakere User Group	HP Rajasekhara	Puttaswamigowda. -	M	SF	Other	YES
Hunasavadi	Doddakere User Group	Puttaswamigowda B. -	HP Prabhu	M	SF	Other	YES
Hunasavadi	Doddakere User Group	shobha	Nataraja	F	SF	Other	YES
Hunasavadi	Doddakere User Group	Jawaregowda H.A	Annegowda	M	SF	Other	YES
Hunasavadi	Doddakere User Group	H P Nagaraja	Puttaswamigowda. -	M	SF	Other	YES
Hunasavadi	Doddakere User Group	Sivannegowda	Late . Annegowda	M	SF	Other	YES
Hunasavadi	Doddakere User Group	H P Prabhhu	Puttaswamigowda	M	SF	Other	YES
Hunasavadi	Doddakere User Group	Visalaksamma	Latetimmegowda	F	SF	Other	YES
Hunasavadi	Doddakere User Group	M P Kumari	gopaLategowda	F	SF	Other	YES

Hunasavadi	Doddakere User Group	devamma	Late hanumegowda	F	SF	Other	YES
Hunasavadi	Doddakere User Group	Puttegowda	honnegowda	M	SF	Other	YES
Hunasavadi	Doddakere User Group	H B govindegowda	boregowda	M	SF	Other	YES
Hunasavadi	Doddakere User Group	Tammegowda	Late annegowda	M	SF	Other	YES
Hunasavadi	Doddakere User Group	Lakshamma -	sannegowda	F	SF	Other	YES
Hunasavadi	Doddakere User Group	Sakamma	Lakshmaiah	F	SF	SCP	YES
Hunasavadi	Doddakere User Group	H A puttaswamy	Annegowda	M	SF	Other	YES
Hunasavadi	Doddakere User Group	Kamamma	Late Sannakarigowda	F	SF	Other	YES
Hunasavadi	Doddakere User Group	Chaluvaiah	Chaluvaiah	M	SF	SCP	YES
Hunasavadi	Doddakere User Group	Kumara	Shivalinga Gowda	M	SF	Other	YES
Hunasavadi	Doddakere User Group	Shivanna	Bojegovda	M	SF	Other	YES
Hunasavadi	Doddakere User Group	Javaraya	Sannaiah	M	SF	SCP	YES
Hunasavadi	Doddakere User Group	Sanjunayaka	H S Nagaraju	M	SF	TSP	YES
Hunasavadi	Doddakere User Group	Srinivasanayaka	H S Nagaraju	M	SF	TSP	YES
Hunasavadi	Hunasamma user group	Swamigowda	Bozegowda	M	SF	Other	YES
Hunasavadi	Hunasamma user group	Lakshamma	Bojegowda	F	SF	Other	YES
Hunasavadi	Hunasamma user group	H D Rajendra	Doddaverappa	M	SF	Other	YES
Hunasavadi	Hunasamma user group	H C Viswanath -		M	SF	Other	YES
Hunasavadi	Hunasamma user group	H D Rajendra	Late Valiyeerappa	M	SF	Other	YES
Hunasavadi	Hunasamma user group	Y B Sharadamma	H C Viswanatha	F	SF	Other	YES
Hunasavadi	Hunasamma user group	H C Rajendra.	Late H AM Channabasanna	M	SF	Other	YES
Hunasavadi	Hunasamma user group	Rajeshwari	. H C Basavaraju	F	SF	Other	YES
Hunasavadi	Hunasamma user group	H C Rajendra -		M	SF	Other	YES
Hunasavadi	Hunasamma user group	H C -Nandhisha		M	SF	Other	YES
Hunasavadi	Hunasamma user group	Savitramma	Late Mahadeva	F	SF	Other	YES

Hunasavadi	Hunasamma user group	Chaluvya	Chaluwegowda	M	SF	Other	YES
Hunasavadi	Hunasamma user group	H T Rajegowda	Late Thamegowda	M	SF	Other	YES
Hunasavadi	Hunasamma user group	Gopala	Late Thamegowda	M	SF	Other	YES
Hunasavadi	Hunasamma user group	Chaluvya	Chaluwegowda	M	SF	Other	YES
Hunasavadi	Hunasamma user group	H T Rajegowda	Late Thamegowda	M	SF	Other	YES
Hunasavadi	Hunasamma user group	Mahadevamma	. G K Lakshmegowda	F	SF	Other	YES
Hunasavadi	Hunasamma user group	HT Gopala	Late Thamegowda. -	M	SF	Other	YES
Hunasavadi	Hunasamma user group	HT Rajegowda	Late Thamegowda. -	M	SF	Other	YES
Hunasavadi	Hunasamma user group	Nagesh.	Sanjeevegowda	M	SF	Other	YES
Hunasavadi	Hunasamma user group	Devaki	. HT Rajegowda. -	F	SF	Other	YES
Hunasavadi	Hunasamma user group	S K Appajigouda	Late KhaLategowda	M	SF	Other	YES
Hunasavadi	Hunasamma user group	Swamigowda	Bogegowda	M	SF	Other	YES
Hunasavadi	Hunasamma user group	Lalitamma	. H.A. Krishnappa. -	F	SF	Other	YES
Hunasavadi	Hunasamma user group	Kalamma	H A Hombegowda	F	SF	Other	YES
Hunasavadi	Hunasamma user group	javamma	Late basavanayaka	F	SF	TSP	YES
Hunasavadi	Hunasamma user group	Manjula	Mahadev	F	SF	Other	YES
Hunasavadi	Hunasamma user group	Premamma	Basavaraju	F	SF	Other	YES
Hunasavadi	Hunasamma user group	Kalegowda	Puttegowda	M	SF	Other	YES
Hunasavadi	Hunasamma user group	Laksmegowda	Lakshmegowda	M	SF	Other	YES
Hunasavadi	Jeeva Jala User group	Nagamma	H-P Nagaraju	F	SF	Other	YES
Hunasavadi	Jeeva Jala User group	Ramegowda -	Sannegowda	M	SF	Other	YES
Hunasavadi	Jeeva Jala User group	Puttaswamy	mariyayya	M	SF	SCP	YES
Hunasavadi	Jeeva Jala User group	Nagamma	marisetti B.V.	F	SF	Other	YES
Hunasavadi	Jeeva Jala User group	Swamysetty -	purushashetty	M	SF	Other	YES
Hunasavadi	Jeeva Jala User group	kamalamma	Late timmegowda	F	SF	Other	YES

Hunasavadi	Jeeva Jala User group	Narasegowda	kuntegowda	M	SF	Other	YES
Hunasavadi	Jeeva Jala User group	Chandregowda	Thammegowda	M	SF	Other	YES
Hunasavadi	Jeeva Jala User group	Thammegowda-	Gowdegowda	M	SF	Other	YES
Hunasavadi	Jeeva Jala User group	H-B Mahadev	boregowda	M	SF	Other	YES
Hunasavadi	Jeeva Jala User group	Devamma	tammannegowda	F	SF	Other	YES
Hunasavadi	Jeeva Jala User group	H K Channayya	kuntayya	M	SF	SCP	YES
Hunasavadi	Jeeva Jala User group	Rangaswamy	annegowda	M	SF	Other	YES
Hunasavadi	Jeeva Jala User group	Nanjasetti	kullavenkatasetti	M	SF	Other	YES
Hunasavadi	Jeeva Jala User group	Nanjegowda	tammannegowda	M	SF	Other	YES
Hunasavadi	Jeeva Jala User group	H P Nagaraju	puttaswamigowda	M	SF	Other	YES
Hunasavadi	Jeeva Jala User group	Sannatammegowda	Kempegowda	M	SF	Other	YES
Hunasavadi	Jeeva Jala User group	Radha	Kantharaja	F	SF	Other	YES
Hunasavadi	Jeeva Jala User group	Rani	H A Puttaswamy	F	SF	Other	YES
Hunasavadi	Jeeva Jala User group	H A Puttaswamy	annegowda	M	SF	Other	YES
Hunasavadi	Jeeva Jala User group	Sarojamma	marigowda	F	SF	Other	YES
Hunasavadi	Jeeva Jala User group	H-P Rani.	H R Subramanya	F	SF	Other	YES
Hunasavadi	Jeeva Jala User group	Lokesh H.N.	nanjegowda	M	SF	Other	YES
Hunasavadi	Jeeva Jala User group	Shoba	Nataraja	F	SF	Other	YES
Hunasavadi	Jeeva Jala User group	Kempegowda	ramegowda	M	SF	Other	YES
Hunasavadi	Jeeva Jala User group	Manjula	Prakasha. -	F	SF	Other	YES
Hunasavadi	Jeeva Jala User group	Bojegowda	ranganna	M	SF	Other	YES
Hunasavadi	Jeeva Jala User group	Chandregowda	Late sannegowda hunasavadi -	M	SF	Other	YES
Hunasavadi	Jeeva Jala User group	Manju L	Lakshmegowda	M	SF	Other	YES
Hunasavadi	Jeeva Jala User group	Kempegowda	sannegowda	M	SF	Other	YES
Kundanahalli	Bidarukatte User group	Dhananjaya P R.	Raju P V	M	SF	Other	YES

Kundanahalli	Bidarukatte User group	Radhika R Pai	. P D Rajaram Pai. - - Land	F	SF	Other	YES
Kundanahalli	Bidarukatte User group	P V Srinivas -	DoddaVenkategowda	M	SF	Other	YES
Kundanahalli	Bidarukatte User group	P R Venugopal.	P V Raju	M	SF	Other	YES
Kundanahalli	Bidarukatte User group	Nagesh	Mallashetti	M	SF	Other	YES
Kundanahalli	Bidarukatte User group	K V Annappa	Venkategowda	M	SF	Other	YES
Kundanahalli	Bidarukatte User group	Yashodamma	K V Manjunatha	F	SF	Other	YES
Kundanahalli	Bidarukatte User group	Mahadevamma H B	m Late KV Dinesh Kumar	F	SF	Other	YES
Kundanahalli	Bidarukatte User group	Rangaswamy	Late Annayya Uruf Annegowda	M	SF	Other	YES
Kundanahalli	Bidarukatte User group	Narasayya -	Sannaiah	M	SF	SCP	YES
Kundanahalli	Bidarukatte User group	Arun Kumar PJ .	P.R. Jawaregowda	M	SF	Other	YES
Kundanahalli	Bidarukatte User group	P R Jawaregowda	Late Rangegowda. -	M	SF	Other	YES
Kundanahalli	Bidarukatte User group	Nagendra	Late Govindegowda. -	M	SF	Other	YES
Kundanahalli	Bidarukatte User group	Shaila	Late Jagadisha	F	SF	Other	YES
Kundanahalli	Bidarukatte User group	Abhilash P M	. Naveen Kumar S P	M	SF	Other	YES
Kundanahalli	Bidarukatte User group	Srinivas -	Jawaregowda	M	SF	Other	YES
Kundanahalli	Bidarukatte User group	Savitramma	Late.Ningappa	F	SF	Other	YES
Kundanahalli	Bidarukatte User group	Krishnagowda -	Javaregowda	M	SF	Other	YES
Kundanahalli	Bidarukatte User group	Venkatesha	Late Sanne gowda	M	SF	Other	YES
Kundanahalli	Bidarukatte User group	Sharath	Byraregowda	M	SF	Other	YES
Kundanahalli	Bidarukatte User group	Mariappa	Karigowda	M	SF	Other	YES
Kundanahalli	Bidarukatte User group	Gowramma -	Late Rajegowda	F	SF	Other	YES
Kundanahalli	Bidarukatte User group	Sharadamma	Late "Rajappa	F	SF	Other	YES
Kundanahalli	Bidarukatte User group	Kumara -	Thimmagowda	M	SF	Other	YES
Kundanahalli	Bidarukatte User group	P K Ramaswamy	Kadegowda	M	SF	Other	YES
Kundanahalli	Bidarukatte User group	Gowramma	Late Javaregowda	F	SF	Other	YES



Kundanahalli	Bidarukatte User group	Jayamma	Late Kadegowda	F	SF	Other	YES
Kundanahalli	Bidarukatte User group	P T Rangaswamy -	Thimmappa	M	SF	Other	YES
Kundanahalli	Bidarukatte User group	Akkamma	. Late.Ramappa	F	SF	Other	YES
Kundanahalli	Bidarukatte User group	Jawamma	Late P Thimmagowda	F	SF	Other	YES
Kundanahalli	Bidarukatte User group	Vrishabhendra	Ramappa	M	SF	Other	YES
Kundanahalli	Bidarukatte User group	K P Shankaragowda	Puttagegowda	M	SF	Other	YES
Kundanahalli	Bidarukatte User group	P.J. Krishnegowda	Late. Jawaregowda	M	SF	Other	YES
Kundanahalli	Bidarukatte User group	K P Prakash	Puttegowda	M	SF	Other	YES
Kundanahalli	Bidarukatte User group	Yashodamma	K V Manjunatha	F	SF	Other	YES
Kundanahalli	Bidarukatte User group	Bhadranayaka	Savalaiah	M	SF	TSP	YES
Kundanahalli	Bidarukatte User group	Shivakumara -	Javaregowda	M	SF	Other	YES
Kundanahalli	Bidarukatte User group	Kamamma	. Swaminayaka	F	SF	TSP	YES
Kundanahalli	Bidarukatte User group	Akkamma	. Late.Ramappa	F	SF	Other	YES
Kundanahalli	Bidarukatte User group	Sharadamma	Venkataramu	F	SF	Other	YES
Kundanahalli	Appajikatte User group	SUMA B K	P S Madhu	F	SF	Other	YES
Kundanahalli	Appajikatte User group	Gowamma	Late Javaregowda	F	SF	Other	YES
Kundanahalli	Appajikatte User group	Jawaregowda -	Thimmagowda	F	SF	Other	YES
Kundanahalli	Appajikatte User group	Devegowda -	Ninggowda	F	SF	Other	YES
Kundanahalli	Appajikatte User group	H D Rajendra -	Doddaverappa	M	SF	Other	YES
Kundanahalli	Appajikatte User group	Yasodhamma	. Late. K.V. Manjunatha	F	SF	Other	YES
Kundanahalli	Appajikatte User group	Jawamma	Late Thamayya	F	SF	Other	YES
Kundanahalli	Appajikatte User group	P T Yogananda -		M	SF	Other	YES
Kundanahalli	Appajikatte User group	Thamegowda -	Puttegowda	M	SF	Other	YES
Kundanahalli	Appajikatte User group	Puttamma -	o Puttegowda	F	SF	Other	YES
Kundanahalli	Appajikatte User group	K.S. Kumar	Late. Subbegowda	M	SF	Other	YES

Kundanahalli	Appajikatte User group	Shivamma	Late Puttegowda	F	SF	Other	YES
Kundanahalli	Appajikatte User group	Doddaiah	Late Irayya	M	SF	SCP	YES
Kundanahalli	Appajikatte User group	Sushilamma	Marigowda	F	SF	Other	YES
Kundanahalli	Appajikatte User group	Vasantha N	Nagaraju NK	F	SF	Other	YES
Kundanahalli	Appajikatte User group	Gowramma	Late Shivalinga Gowda	F	SF	Other	YES
Kundanahalli	Appajikatte User group	K S Kumara	Shivalinga Gowda	M	SF	Other	YES
Kundanahalli	Appajikatte User group	Venkatesha -	Thimmappa	M	SF	Other	YES
Kundanahalli	Appajikatte User group	Dasegowda -		M	SF	Other	YES
Kundanahalli	Appajikatte User group	Krishnegowda	tammayya	M	SF	Other	YES
Kundanahalli	Appajikatte User group	Sarojamma	. Late Somarajegowda	F	SF	Other	YES
Kundanahalli	Appajikatte User group	Swamigowda -	Late Malle gowda	M	SF	Other	YES
Kundanahalli	Appajikatte User group	H M Ramachandra	Late Malleowda Uruf Marigowda	M	SF	Other	YES
Kundanahalli	Appajikatte User group	Chandragowda -	Late Mallegowda	M	SF	Other	YES
Kundanahalli	Appajikatte User group	Chandramma	Thimmagowda	F	SF	Other	YES
Kundanahalli	Appajikatte User group	Lakshmma -	Late Sannegowda	F	SF	Other	YES
Kundanahalli	Appajikatte User group	Krishnegowda	tammayya	M	SF	Other	YES
Kundanahalli	Appajikatte User group	Sarojamma	. Late Somarajegowda	F	SF	Other	YES
Kundanahalli	Appajikatte User group	Lakshamma	. Chandregowda	F	SF	Other	YES
Kundanahalli	Appajikatte User group	Girijamma	Akkayamma	F	SF	Other	YES
Kundanahalli	Appajikatte User group	PS Madhu	Shivannegowda	M	SF	Other	YES
Kundanahalli	Appajikatte User group	Kalaiah	Irayya	M	SF	SCP	YES
Kundanahalli	Appajikatte User group	Lakshamma	. Rajanayaka	F	SF	TSP	YES
Kundanahalli	Appajikatte User group	Basamma	Late mariyaya	F	SF	SCP	YES
Kundanahalli	Appajikatte User group	P V Ramamurthy -	DoddaVenkategowda	M	SF	Other	YES
Kundanahalli	Appajikatte User group	P.R. Dhananjaya	P.V.Raju	M	SF	Other	YES

Kundanahalli	Appajikatte User group	P T Pradeep	Late P V Thimmagowda	M	SF	Other	YES
Kundanahalli	Appajikatte User group	Ningajamma	. Venkategowda	F	SF	Other	YES
Kundanahalli	Appajikatte User group	Mrs. Ningajamma	Late Venkategowda	F	SF	Other	YES
Kundanahalli	Appajikatte User group	Govinda	Late Thimmagowda. -	M	SF	Other	YES
Kundanahalli	Vismaya User Group	Narasayya	Sannaiah	M	SF	SCP	
Kundanahalli	Vismaya User Group	Kavernamma	Late Thimmanayaka	F	SF	TSP	
Kundanahalli	Vismaya User Group	Sundramma	Swaminayaka	F	SF	TSP	
Kundanahalli	Vismaya User Group	Sunita	Nagegowda	F	SF	Other	
Kundanahalli	Vismaya User Group	Kullegowda	Urygowda	M	SF	Other	
Kundanahalli	Vismaya User Group	K S Kumara.	Late Subbegowda	M	SF	Other	
Kundanahalli	Vismaya User Group	Krishnanayaka	Rangaswaminayaka	M	SF	TSP	
Kundanahalli	Vismaya User Group	Jayamma	Late Nagaraju	F	SF	Other	
Kundanahalli	Vismaya User Group	Ratnamma	Srinivasa	F	SF	Other	
Kundanahalli	Vismaya User Group	Ratnamma	Kuntegowda	F	SF	Other	
Kundanahalli	Vismaya User Group	Rangachari	Kempachari	M	SF	Other	
Kundanahalli	Vismaya User Group	H M Ramachandregowda	Marigowda	M	SF	Other	
Kundanahalli	Vismaya User Group	Sundaramma	m P D Lingaraju	F	SF	Other	
Kundanahalli	Vismaya User Group	Mangegowda	Karigowda	M	SF	Other	
Kundanahalli	Vismaya User Group	Sannamma	Urygowda	F	SF	Other	
Kundanahalli	Vismaya User Group	Sarojamma	Kandaswamy	F	SF	Other	
Kundanahalli	Vismaya User Group	P D Lingaraju		M	SF	Other	
Kundanahalli	Vismaya User Group	Chandragowda	Malle gowda	M	SF	Other	
Kundanahalli	Vismaya User Group	Siddaiah	Belurayya	M	SF	SCP	
Kundanahalli	Vismaya User Group	Swaminaika	Savalaiah	M	SF	TSP	
Kundanahalli	Vismaya User Group	Swamigowda	Malle gowda	M	SF	Other	

Kundanahalli	Vismaya User Group	H.B. Mahadevamma	. Late. K.V. Dinesh Kumar	F	SF	Other	
Kundanahalli	Vismaya User Group	Rajanaika	Late Kempaika	M	SF	TSP	
Kundanahalli	Vismaya User Group	Sharadamma	Govindgowda	F	SF	Other	
Kundanahalli	Vismaya User Group	P K Ramaswamy	Kadegowda	M	SF	Other	
Kundanahalli	Vismaya User Group	Manju	Govindgowda	M	SF	Other	
Kundanahalli	Vismaya User Group	Jayamma	Late Purushottamma K P	F	SF	Other	
Kundanahalli	Vismaya User Group	Asha	. Subramanya M T.	F	SF	Other	
Kundanahalli	Vismaya User Group	H P Sundara	puttegowda.	M	SF	Other	
Kundanahalli	Vismaya User Group	K P Dinesh	Puttegowda.	M	SF	Other	
Kundanahalli	Vismaya User Group	K. P. Srinivasa	Puttegowda.	M	SF	Other	
Kundanahalli	Vismaya User Group	N S Annappa	Late Somagowda.	M	SF	Other	
Kundanahalli	Vismaya User Group	Yashavantha K.M.	. Mallashetti.	M	SF	Other	
Kundanahalli	Vismaya User Group	Govindgowda	Papagowda	M	SF	Other	
Kundanahalli	Vismaya User Group	Puttaraju	Papagowda	M	SF	Other	
Lakshmipura	Spandana User Group	Seethamma		F	SF	Other	YES
Lakshmipura	Spandana User Group	Sering Choden	Late.Tesi Toppagel.	M	SF	Other	YES
Lakshmipura	Spandana User Group	Abdul Rasheed.	M k adam	M	LF	Other	YES
Lakshmipura	Spandana User Group	Mujeeb ur Rehman.	kukhiyabi	M	LF	Other	YES
Lakshmipura	Spandana User Group	Khalil Khan	Hussain Khan	M	SF	Other	YES
Lakshmipura	Spandana User Group	Mujib Khan	Late. Hussein Khan	M	SF	Other	YES
Lakshmipura	Spandana User Group	Swami	Doddalingegowda	M	SF	Other	YES
Lakshmipura	Spandana User Group	Puttaswamy	Devaiah	M	SF	Other	YES
Lakshmipura	Spandana User Group	M.M. Chandrasekhara	M.J. Motayya	M	SF	Other	YES
Lakshmipura	Spandana User Group	Shivalingaiah		M	SF	SCP	YES
Lakshmipura	Spandana User Group	Sri Mohanraj.K. .	Karpayya.i	M	LF	SCP	YES

Lakshmipura	Spandana User Group	Sannamma	Doddegowda	M	SF	Other	YES
Lakshmipura	Spandana User Group	Girijamma	Sannaningegowda	M	SF	Other	YES
Lakshmipura	Spandana User Group	Javaregowda	Sannaningegowda	M	SF	Other	YES
Lakshmipura	Spandana User Group	Ganesha	Javaraiah	M	SF	SCP	YES
Lakshmipura	Spandana User Group	Devaiah	Kalaiah	M	SF	SCP	YES
Lakshmipura	Spandana User Group	Kamamma		F	SF	SCP	YES
Lakshmipura	Spandana User Group	Lakkaiah	Javaraiah	M	SF	SCP	YES
Lakshmipura	Spandana User Group	Kamamma	Doddaiah	F	SF	SCP	YES
Lakshmipura	Spandana User Group	Puttaswamy	Devaiah	M	SF	SCP	YES
Lakshmipura	Spandana User Group	B.C. Sannaswami	H.S. Channaweerappa	M	SF	Other	YES
Lakshmipura	Spandana User Group	Puttegowda	Amasegowda	M	SF	Other	YES
Lakshmipura	Spandana User Group	K N Ramachandra	Late Ningaiah	M	SF	Other	YES
Lakshmipura	Spandana User Group	Shivalingaiah	Goravayya	M	SF	SCP	YES
Lakshmipura	Spandana User Group	Ningamma	Late Sannahaida	M	SF	SCP	YES

[ Chapter - III ] 3.8 Farmers Producer Organisation Group (FPO) Details

Village Name	FPO Name	Registration Date (DD/MM/YYYY)	Value Chain	No of Share members	Paidup capital/ Share collected	Turnover of Input Bussiness	Turn over of Out put Bussiness
Haranahalli	Bhuthayi FPO	Registration Process Under Progress					

[ Chapter - III ] 3.8 A Farmers Producer Organisation (FPO) members Details

Village Name :	FPO Name	Name of Member	Father/Husband Name	Gender	Landholding Category (Landless Farmer/ Large Farmer/Marginal Farmer/ Small Farmer)	Caste Category (SC/ST/Others/Minorities/OB C/BC-1/BC-2/Gen/EBC)	BPL (YES/NO)	Remarks
Haranahalli	Bhuthayi FPO	Suprith		Male	SF	Others	YES	
		Anjanayya		Male	SF	Others	YES	
		B manjunatha		Male	SF	Others	YES	
		Shiridore		Male	SF	Others	YES	
		Ramegowda		Male	SF	Others	YES	
		B R Subramanyaswamy		Male	SF	Others	YES	
		Nanajundaswamy		Male	SF	Others	YES	
		K B Puttaraju		Male	SF	Others	YES	
		Lakshmi Narayana		Male	SF	Others	YES	
Santhosh A N		Male	SF	Others	YES			

#### 4. Net Planning and Project activities

It is for all reaches (upper, middle and lower) and also for Private, Common and drainage line areas

[ Chapter - IV ] 4.1 ,4.1A Baseline Data - Village wise Survey Numbers & Farmer wise Survey Numbers

Sl.No	Name of Village	Name of Farmer	Farmer Code	Survey No	Area (Ha)	Reaches	Latitude (Degree-Min-Sec)	Longitude (Degree-Min-Sec)
1	Naviluru	Devammaji s/o Late C K Pemmaiah -	1	10/*/1	0.53	Lower	75.9994	12.3887
2	Naviluru	Swami	2	100/*/1	0.57	Middle	75.9987	12.3886
3	Naviluru	Shivannegowda - s/o Rangegowda	3	100/*/2	0.23	Middle	75.9987	12.3886
4	Naviluru	Chandrakala W/O Tammanayaya	4	101/*/3	0.18	Upper	75.9979	12.3886
5	Naviluru	Jayamma s/o Late Subbayya	5	102/*/8	0.18	Upper	75.9971	12.3888
6	Naviluru	Somashekhara s/o T P Kuttappa	6	103/*/1	0.11	Upper	75.9962	12.3885
7	Naviluru	Sannamma w/o Nanjaiah	7	109/*/*	0.18	Upper	75.9955	12.3884
8	Naviluru	puttathimegowda s/o Late thimmagowda	8	11/*/1	0.15	Middle	75.9941	12.3892
9	Naviluru	KaLate gowda s/o KaLate gowda	9	11/*/3	0.09	Middle	75.9941	12.3892
10	Naviluru	Beeramma W/O Javaregowda	10	110/*/3	0.18	Upper	75.9922	12.3888
11	Naviluru	Venkatesh s/o Ramegowda	11	111/*/1	0.17	Upper	75.9906	12.3887
12	Naviluru	Kalappa s/o Irachari	12	114/*/3	0.19	Upper	75.9892	12.3887
13	Naviluru	Sudha W/O Late Shivanna	13	117/*/*	0.14	Upper	75.9856	12.3871
14	Naviluru	Beeramma W/O Javaregowda	14	118/*/1	0.18	Upper	75.9944	12.3878
15	Naviluru	Devammaji s/o Late C K Pemmaiah -	15	12/*/1	0.37	Lower	75.9894	12.3876
16	Naviluru	Nagamma W/Orajegowda	16	124/*/8	0.18	Upper	75.9927	12.3873
17	Naviluru	Kempegowda s/o Appanegowda	17	13/*/1	0.11	Middle	75.9910	12.3875
18	Naviluru	Kempegowda -	18	13/*/2	0.31	Middle	75.9910	12.3875



Sl.No	Name of Village	Name of Farmer	Farmer Code	Survey No	Area (Ha)	Reaches	Latitude (Degree-Min-Sec)	Longitude (Degree-Min-Sec)
19	Naviluru	Ningaraju s/o kazzegowda	19	132/*/1	0.18	Middle	75.9904	12.3870
20	Naviluru	Nagaraja N A s/o Annegowda. -	20	135/*/3	0.14	Middle	75.9944	12.3868
21	Naviluru	Chowdegowda s/o ningegowda	21	136/*/2	0.19	Lower	75.9978	12.3867
22	Naviluru	Maligowda	22	137/*/1	0.18	Lower	75.9887	12.3871
23	Naviluru	Vasanthamma W/O Late N V Shivanna	23	15/*/2	0.20	Lower	75.9893	12.3867
24	Naviluru	N M Laxmi s/o Mahadevamma	24	15/*/3	0.14	Lower	75.9893	12.3867
25	Naviluru	Kempegowda s/o javaregowda	25	16/*/1	0.29	Lower	75.9967	12.3863
26	Naviluru	Venkata - s/o Javaregowda	26	16/*/2	0.12	Lower	75.9967	12.3863
27	Naviluru	Venkata - s/o Javaregowda	27	17/*/1	0.17	Lower	75.9995	12.3864
28	Naviluru	Raja - s/o Jawaregowda	28	17/*/2	0.23	Lower	75.9995	12.3864
29	Naviluru	N K Shekhara s/o Kempegowda	29	18/*/4	0.14	Lower	75.9883	12.3852
30	Naviluru	N K Rajegowda s/o Kempegowda	30	18/*/5	0.14	Lower	75.9883	12.3852
31	Naviluru	Mahadevamma Uruf Mahadevi w/o Late Mahadevappa	31	19/*/*	0.23	Lower	75.9890	12.3862
32	Naviluru	Vasanthamma W/O Late N V Shivanna	32	19/*/*	0.24	Lower	75.9890	12.3862
33	Naviluru	COMMAN LAND	33	21/*/*	2.10	Lower	75.9908	12.3863
34	Naviluru	Jayamma W/O Late N T Suresh	34	22/*/1	0.39	Middle	75.9926	12.3864
35	Naviluru	Shivanna - s/o Thamegowda	35	22/*/2	0.52	Middle	75.9926	12.3864
36	Naviluru	Chowdegowda	36	22/*/3	0.52	Middle	75.9926	12.3864
37	Naviluru	Tamagowda s/o kazgegowda	37	23/*/1	0.59	Middle	76.0004	12.3859
38	Naviluru	Nagegowda s/o Late Rajegowda	38	23/*/2	0.29	Middle	76.0004	12.3859

Sl.No	Name of Village	Name of Farmer	Farmer Code	Survey No	Area (Ha)	Reaches	Latitude (Degree-Min-Sec)	Longitude (Degree-Min-Sec)
39	Naviluru	Somegowda s/o Late kaLate gowda	39	23/*/3	0.18	Middle	76.0004	12.3859
40	Naviluru	Tammegowda s/o kazgegowda	40	24/*/1	0.35	Middle	75.9852	12.3860
41	Naviluru	Somegowda s/o Late kaLate gowda	41	24/*/2	0.25	Middle	75.9852	12.3860
42	Naviluru	Kallamma W/O Late Rajegowda	42	24/*/3	0.18	Middle	75.9852	12.3860
43	Naviluru	Ningaraju s/o kazzegowda	43	24/*/4	0.70	Middle	75.9852	12.3860
44	Naviluru	HONNAMMA w/o. Doddaiah	44	245/*/*	0.45	Middle	75.9872	12.3856
45	Naviluru	Swamy s/o sannaiah	45	245/*/*	0.36	Middle	75.9872	12.3856
46	Naviluru	Thimmagowda s/o Karigowda	46	245/*/*	1.62	Middle	75.9872	12.3856
47	Naviluru	P A Raghuvaiiah s/o Annaiah	47	245/*/*	1.20	Middle	75.9872	12.3856
48	Naviluru	K.S. Koosanna s/o Somaiah	48	245/*/*	0.80	Middle	75.9872	12.3856
49	Naviluru	KaLate gowda s/o Late Kuntegowda	49	245/*/*	1.22	Middle	75.9872	12.3856
50	Naviluru	Dasayya - s/o Raiappa	50	245/*/*	0.45	Middle	75.9872	12.3856
51	Naviluru	Papegowda s/o Somegowda	51	245/*/*	1.08	Middle	75.9872	12.3856
52	Naviluru	Putnamma - W/O Ramanayaka	52	245/*/*	0.72	Middle	75.9872	12.3856
53	Naviluru	Lakshmashetti s/o Jawarashetty	53	245/*/*	0.36	Middle	75.9872	12.3856
54	Naviluru	Jayamma W/O Ninggeowda	54	245/*/*	1.20	Middle	75.9872	12.3856
55	Naviluru	Shivaraju s/o Doddaiah	55	245/*/*	0.80	Middle	75.9872	12.3856
56	Naviluru	Small - s/o dyavaiah	56	245/*/*	0.63	Middle	75.9872	12.3856
57	Naviluru	Chandramma s/o Late Shettigowda	57	245/*/*	1.10	Middle	75.9872	12.3856
58	Naviluru	K.P.Vishwanath s/o Late Ponnappa	58	245/*/*	0.27	Middle	75.9872	12.3856

Sl.No	Name of Village	Name of Farmer	Farmer Code	Survey No	Area (Ha)	Reaches	Latitude (Degree-Min-Sec)	Longitude (Degree-Min-Sec)
59	Naviluru	K.P.Vishwanath s/o Ponnappa	59	245/*/*	0.27	Middle	75.9872	12.3856
60	Naviluru	K P Sivayya s/o Ponnappa	60	245/*/*	0.23	Middle	75.9872	12.3856
61	Naviluru	Appaji s/o Late helavaiah	61	245/*/*	0.45	Middle	75.9872	12.3856
62	Naviluru	Javarayya s/o Irayya	62	245/*/*	0.11	Middle	75.9872	12.3856
63	Naviluru	DODDAIAH s/o moggaiah	63	245/*/*	0.54	Middle	75.9872	12.3856
64	Naviluru	Naganayaka s/o Kallanayaka	64	245/*/*	1.15	Middle	75.9872	12.3856
65	Naviluru	Annegowda - s/o KulLate gowda	65	245/*/*	0.54	Middle	75.9872	12.3856
66	Naviluru	Akkayya W/O sannaih	66	245/*/*	0.63	Middle	75.9872	12.3856
67	Naviluru	Changamma W/O Andandaiah	67	245/*/*	0.36	Middle	75.9872	12.3856
68	Naviluru	Rajamma W/O Raju	68	245/*/*	0.72	Middle	75.9872	12.3856
69	Naviluru	Bhagyamma W/O Sureshnayaka	69	245/*/*	0.16	Middle	75.9872	12.3856
70	Naviluru	sannadevaiah s/o Doddaiah	70	245/*/*	1.08	Middle	75.9872	12.3856
71	Naviluru	Bigothamgowda s/o Thimmagowda	71	245/*/*	0.68	Middle	75.9872	12.3856
72	Naviluru	Javarayya s/o karaiah	72	245/*/*	0.09	Middle	75.9872	12.3856
73	Naviluru	Daryavya s/o Thimaiah	73	245/*/*	0.39	Middle	75.9872	12.3856
74	Naviluru	Thimmamma w/o Sannaiah	74	245/*/*	0.70	Middle	75.9872	12.3856
75	Naviluru	Irappachari s/o Ramachari	75	245/*/*	0.14	Middle	75.9872	12.3856
76	Naviluru	Chandra s/o KulLate gowda	76	245/*/*	0.09	Middle	75.9872	12.3856
77	Naviluru	Devamma W/O Rajaiah	77	245/*/*	0.32	Middle	75.9872	12.3856
78	Naviluru	Irayya s/o Karyaiah	78	245/*/*	0.86	Middle	75.9872	12.3856

Sl.No	Name of Village	Name of Farmer	Farmer Code	Survey No	Area (Ha)	Reaches	Latitude (Degree-Min-Sec)	Longitude (Degree-Min-Sec)
79	Naviluru	Swamigowda s/o KulLate gowda	79	245/**/*	0.45	Middle	75.9872	12.3856
80	Naviluru	C Mahadeva s/o Late Channaiah	80	245/**/*	0.72	Middle	75.9872	12.3856
81	Naviluru	Venkatesha s/o Kempegowda	81	245/**/*	0.72	Middle	75.9872	12.3856
82	Naviluru	Ramaiah s/o Kengaiyah	82	245/**/*	0.72	Middle	75.9872	12.3856
83	Naviluru	Ramaiah s/o Kengaiyah	83	245/**/*	0.72	Middle	75.9872	12.3856
84	Naviluru	Madegowda s/o javaregowda	84	245/**/*	0.70	Middle	75.9872	12.3856
85	Naviluru	Shanthamma W/O Subbanayaka	85	245/**/*	0.36	Middle	75.9872	12.3856
86	Naviluru	Iraya s/o doddaiah	86	245/**/*	0.45	Middle	75.9872	12.3856
87	Naviluru	NS Manjunatha s/o Late Somegowda	87	245/**/*	0.72	Middle	75.9872	12.3856
88	Naviluru	Manjunatha s/o Swamigowda	88	245/**/*	0.72	Middle	75.9872	12.3856
89	Naviluru	Irayya s/o Karyaiah	89	245/**/*	0.86	Middle	75.9872	12.3856
90	Naviluru	Puttegowda s/o Late Javaregowda	90	245/**/*	0.90	Middle	75.9872	12.3856
91	Naviluru	V Rajendra s/o Venkategowda	91	245/**/*	0.36	Middle	75.9872	12.3856
92	Naviluru	Andanayya s/o ningaiah	92	245/**/*	0.27	Middle	75.9872	12.3856
93	Naviluru	Rangegowda - s/o Karigowda	93	245/**/*	1.44	Middle	75.9872	12.3856
94	Naviluru	Premamma W/O Late Chandraiah	94	245/**/*	0.54	Middle	75.9872	12.3856
95	Naviluru	Kallamma W/O Late Thamegowda	95	245/**/*	1.44	Middle	75.9872	12.3856
96	Naviluru	Puttegowda s/o javaregowda	96	245/**/*	0.68	Middle	75.9872	12.3856
97	Naviluru	Kalyanamma w/o. Iraiah	97	245/**/*	0.36	Middle	75.9872	12.3856
98	Naviluru	Kalyanamma w/o. Iraiah	98	245/**/*	0.14	Middle	75.9872	12.3856

Sl.No	Name of Village	Name of Farmer	Farmer Code	Survey No	Area (Ha)	Reaches	Latitude (Degree-Min-Sec)	Longitude (Degree-Min-Sec)
99	Naviluru	Gowramma w/o Late Sannanayaka	99	245/*/*	0.54	Middle	75.9872	12.3856
100	Naviluru	COMMAN LAND	100	245/*/*	16.20	Middle	75.9872	12.3856
101	Naviluru	M Shivanna s/o Mylarigowda	101	25/*/1	0.48	Middle	75.9927	12.3857
102	Naviluru	Gowramma w/o Tamaiah	102	25/*/1	0.48	Middle	75.9927	12.3857
103	Naviluru	Gauramma W/O Late Annegowda -	103	25/*/2	0.14	Middle	75.9927	12.3857
104	Naviluru	Channamma W/O Late Azzigouda	104	25/*/2	0.15	Middle	75.9927	12.3857
105	Naviluru	Channamma W/O Late Azzigouda	105	25/*/3	0.10	Middle	75.9927	12.3857
106	Naviluru	Gauramma W/O Late Annegowda -	106	25/*/4	0.10	Middle	75.9927	12.3857
107	Naviluru	kumara s/o doddaiah	107	257/*/3	0.18	Middle	75.9945	12.3858
108	Naviluru	devaraju s/o Late doddaiah	108	257/*/4	0.18	Upper	75.9945	12.3858
109	Naviluru	D puttaraju s/o doddaiah	109	258/*/*	0.27	Upper	75.9837	12.3858
110	Naviluru	Shingayya - s/o Kal Manti Karyaiah	110	259/*/*	0.18	Upper	75.9907	12.3854
111	Naviluru	Jawaregowda My mother Jayawada - Swamigowda	111	26/*/1	0.83	Middle	75.9961	12.3855
112	Naviluru	Gauramma W/O Late Annegowda -	112	26/*/2	0.11	Middle	75.9961	12.3855
113	Naviluru	Gauramma W/O Late Annegowda -	113	26/*/3	0.12	Middle	75.9961	12.3855
114	Naviluru	Channamma W/O Late Azzigowda	114	26/*/4	0.10	Middle	75.9961	12.3855
115	Naviluru	Channamma W/O Late Azzigowda	115	26/*/5	0.12	Middle	75.9961	12.3855
116	Naviluru	Narayanayya - s/o tharaayaiah	116	261/*/1	0.34	Upper	75.9993	12.3856
117	Naviluru	C.Thammannayya s/o Late chaluvaiah	117	261/*/2	0.70	Upper	75.9993	12.3856
118	Naviluru	doddaiah - s/o Saavalaiah	118	261/*/3	0.70	Upper	75.9993	12.3856

Sl.No	Name of Village	Name of Farmer	Farmer Code	Survey No	Area (Ha)	Reaches	Latitude (Degree-Min-Sec)	Longitude (Degree-Min-Sec)
119	Naviluru	Iraiaha s/o KLate aiah	119	261/*/4	0.35	Upper	75.9993	12.3856
120	Naviluru	K G Mutanna s/o Gopala	120	262/*/*	1.74	Upper	75.9890	12.3849
121	Naviluru	doddathammayya s/o Jawaraiah	121	263/*/*	0.79	Upper	75.9981	12.3857
122	Naviluru	sannathammai s/o Jawaraiah	122	263/*/*	0.41	Upper	75.9981	12.3857
123	Naviluru	tholasama w/o Late Puttaiah	123	263/*/*	0.41	Upper	75.9981	12.3857
124	Naviluru	COMMAN LAND	124	264/*/*	1.55	Upper	75.9981	12.3857
125	Naviluru	Ramaiah - s/o Dasaaiah	125	265/*/3	0.18	Upper	75.9900	12.3849
126	Naviluru	N Gopala s/o Late Nanjayaiah	126	27/*/1	0.50	Middle	75.9867	12.3841
127	Naviluru	M Shivanna s/o Mylarigowda	127	27/*/2	0.11	Middle	75.9867	12.3841
128	Naviluru	doddathammai s/o Jawaraiah	128	270/*/*	0.36	Upper	75.9836	12.3856
129	Naviluru	puttamma W/O Late "Thimmaiah	129	270/*/*	0.97	Upper	75.9836	12.3856
130	Naviluru	Chuttyamayya - s/o jawaraiah	130	270/*/*	0.32	Upper	75.9836	12.3856
131	Naviluru	tholasamma s/o Late Puttaiah	131	270/*/*	0.32	Upper	75.9836	12.3856
132	Naviluru	tholasamma s/o Late Puttaiah	132	271/*/*	0.50	Upper	75.9860	12.3839
133	Naviluru	Gowramma W/O Late "chowdaiah	133	271/*/*	0.34	Upper	75.9860	12.3839
134	Naviluru	COMMAN LAND	134	271/*/*	0.38	Upper	75.9860	12.3839
135	Naviluru	Jayamma W/O Late Kalsegowda	135	272/*/1	0.28	Upper	75.9973	12.3851
136	Naviluru	Range Gowda - s/o Karigowda	136	272/*/2	0.88	Upper	75.9973	12.3851
137	Naviluru	Nagaraja s/o Late Lakkegowda	137	272/*/3	0.24	Upper	75.9973	12.3851
138	Naviluru	Tamagowda s/o lakkegowda	138	272/*/4	0.27	Upper	75.9973	12.3851

Sl.No	Name of Village	Name of Farmer	Farmer Code	Survey No	Area (Ha)	Reaches	Latitude (Degree-Min-Sec)	Longitude (Degree-Min-Sec)
139	Naviluru	Shivaraju s/o Late lakkegowda -	139	272/*/5	0.24	Upper	75.9973	12.3851
140	Naviluru	N M Laxmi s/o Mahadevamma	140	273/*/1	0.33	Upper	75.9998	12.3846
141	Naviluru	N K Shekhara s/o Kempegowda	141	273/*/2	0.44	Upper	75.9998	12.3846
142	Naviluru	N K Chandrappa s/o Kempegowda	142	273/*/3	0.23	Upper	75.9998	12.3846
143	Naviluru	Vasanthamma W/O Late N V Shivanna	143	273/*/4	0.33	Upper	75.9998	12.3846
144	Naviluru	N M Laxmi s/o Mahadevamma	144	274/*/1	0.29	Upper	75.9834	12.3853
145	Naviluru	N K Chandrappa s/o Kempegowda	145	274/*/2	0.23	Upper	75.9834	12.3853
146	Naviluru	N K Venkatesha s/o Kempegowda	146	274/*/3	0.44	Upper	75.9834	12.3853
147	Naviluru	N K Rajegowda s/o Kempegowda	147	274/*/4	0.44	Upper	75.9834	12.3853
148	Naviluru	Vasanthamma W/O Late N V Shivanna	148	274/*/6	0.29	Upper	75.9834	12.3853
149	Naviluru	Ningamma - W/O Mallate a	149	275/*/*	0.18	Upper	75.9853	12.3837
150	Naviluru	KM Charanagopal s/o K G Muthanna. -	150	276/*/3	0.27	Upper	76.0006	12.3847
151	Naviluru	K.G. Ashwinikumar - s/o K.M. Gopal	151	278/*/9	0.20	Upper	75.9848	12.3836
152	Naviluru	M Shivanna - s/o Mylarigowda	152	28/*/*	0.68	Middle	75.9936	12.3839
153	Naviluru	Gowramma w/o Tammya	153	28/*/*	0.68	Middle	75.9936	12.3839
154	Naviluru	Putnamma W/O Late Mallaiah	154	29/*/1	0.40	Middle	75.9846	12.3835
155	Naviluru	Putnamma W/O Late Mallaiah	155	29/*/2	0.23	Middle	75.9846	12.3835
156	Naviluru	Krishnegowda s/o Kajgegowda	156	29/*/3	0.50	Middle	75.9846	12.3835
157	Naviluru	Krishnegowda s/o Kajgegowda	157	30/*/1	0.91	Middle	75.9839	12.3833
158	Naviluru	Gangamma W/O Marigowda	158	30/*/2	0.20	Lower	75.9839	12.3833

Sl.No	Name of Village	Name of Farmer	Farmer Code	Survey No	Area (Ha)	Reaches	Latitude (Degree-Min-Sec)	Longitude (Degree-Min-Sec)
159	Naviluru	Putnamma -w/o MalLate gowda	159	30/*/3	0.27	Lower	75.9839	12.3833
160	Naviluru	A S NANJARAJE ARAS s/o Late A P SIDARAJAYA ARAS	160	305/*/*	0.20	Middle	75.9924	12.3844
161	Naviluru	Swamigowda s/o Jawaregowda	161	306/*/*	0.36	Upper	75.9930	12.3843
162	Naviluru	Rajegowda s/o Azzagouda	162	306/*/*	0.21	Upper	75.9930	12.3843
163	Naviluru	Chowdegowda S/ O KulLate gowda	163	306/*/*	0.54	Upper	75.9930	12.3843
164	Naviluru	Devammaji s/o Late C K Pemmaiah -	164	306/*/*	1.54	Upper	75.9930	12.3843
165	Naviluru	Swamigowda s/o KulLate gowda	165	307/*/*	0.36	Upper	75.9951	12.3842
166	Naviluru	Swamigowda s/o Javaregowda	166	307/*/*	0.72	Upper	75.9951	12.3842
167	Naviluru	Rajegowda s/o Azzagouda	167	307/*/*	0.21	Upper	75.9951	12.3842
168	Naviluru	Devammaji s/o Late C K Pemmaiah	168	307/*/*	0.51	Upper	75.9951	12.3842
169	Naviluru	Devammaji s/o Late C K Pemmaiah -	169	307/*/*	0.72	Upper	75.9951	12.3842
170	Naviluru	Sri G.G. Hemantha Kumar. s/o Late Ganesha G.E.	170	308/*/1	2.36	Upper	75.9963	12.3841
171	Naviluru	Manjula s/o Late Nagaraju	171	309/*/1	0.72	Middle	75.9939	12.3843
172	Naviluru	Akkayamma W/O Late ChiLate gowda	172	309/*/1	0.72	Middle	75.9939	12.3843
173	Naviluru	Honnamma w/o Late .Somegowda	173	309/*/1	0.72	Middle	75.9939	12.3843
174	Naviluru	Shivanna s/o Thimmagowda	174	309/*/1	1.14	Middle	75.9939	12.3843
175	Naviluru	Kamamma w/o Late Thimmegowda	175	309/*/1	0.72	Middle	75.9939	12.3843
176	Naviluru	Annegowda s/o Late sannegowda	176	309/*/2	0.72	Middle	75.9939	12.3843
177	Naviluru	N K Ningaya s/o KulLate gowda	177	31/*/1	0.23	Middle	75.9834	12.3826
178	Naviluru	Annegowda s/o KulLate gowda	178	31/*/1	0.23	Middle	75.9834	12.3826



Sl.No	Name of Village	Name of Farmer	Farmer Code	Survey No	Area (Ha)	Reaches	Latitude (Degree-Min-Sec)	Longitude (Degree-Min-Sec)
179	Naviluru	Kallamma W/O Late Rajegowda	179	31/*2	0.90	Middle	75.9834	12.3826
180	Naviluru	Somegowda s/o Late Govindgowda	180	31/*3	0.18	Middle	75.9834	12.3826
181	Naviluru	Gauramma W/O Late Annegowda -	181	31/*4	0.14	Middle	75.9834	12.3826
182	Naviluru	Gouramma W/ O Late Annegowda	182	31/*5	0.14	Middle	75.9834	12.3826
183	Naviluru	Chowdegowda s/o KulLate gowda	183	310/*/*	2.12	Middle	75.9882	12.3834
184	Naviluru	Puttaraju s/o Maligowda	184	311/*/*	1.44	Lower	75.9895	12.3844
185	Naviluru	Gowramma W/O Late "Ningappa	185	311/*/*	0.52	Lower	75.9895	12.3844
186	Naviluru	Kalappa - s/o Irayyaiah	186	311/*/*	0.14	Lower	75.9895	12.3844
187	Naviluru	Chowdegowda s/o Ninggowda	187	311/*/*	0.72	Lower	75.9895	12.3844
188	Naviluru	Ningappa s/o ningaya	188	312/*/*	0.09	Middle	75.9832	12.3814
189	Naviluru	King Swami s/o CheLate gowda	189	312/*/*	0.72	Middle	75.9975	12.3842
190	Naviluru	Kalappa s/o Irayya	190	312/*/*	1.31	Middle	75.9975	12.3842
191	Naviluru	Chowdegowda s/o Ninggowda	191	312/*/*	0.18	Middle	75.9975	12.3842
192	Naviluru	Chowdegowda s/o Ninggowda	192	312/*/*	0.14	Middle	75.9975	12.3842
193	Naviluru	Chowdegowda s/o Ninggowda	193	312/*/*	0.09	Middle	75.9975	12.3842
194	Naviluru	P D Anand -	194	313/*/*	2.52	Middle	75.9984	12.3840
195	Naviluru	Chowdegowda s/o Ninggowda	195	313/*/*	0.36	Middle	75.9984	12.3840
196	Naviluru	Chowdegowda s/o Ninggowda	196	314/*/*	0.18	Middle	75.9914	12.3838
197	Naviluru	Chowdegowda s/o Ninggowda	197	315/*/*	0.18	Lower	75.9939	12.3843
198	Naviluru	A S NANJARAJE ARAS s/o Late A P SIDARAJAYA ARAS	198	316/*/1	0.36	Lower	75.9834	12.3826

Sl.No	Name of Village	Name of Farmer	Farmer Code	Survey No	Area (Ha)	Reaches	Latitude (Degree-Min-Sec)	Longitude (Degree-Min-Sec)
199	Naviluru	Gowramma W/O Late Ningappa	199	316/*/*	1.71	Lower	75.9834	12.3826
200	Naviluru	N J Lokanath s/o Joyappa	200	317/*/*	0.18	Lower	75.9943	12.3830
201	Naviluru	Doreswamy s/o CheLate gowda	201	317/*/*	0.36	Lower	75.9943	12.3830
202	Naviluru	Devakamma W/O Jayappa	202	317/*/*	1.23	Lower	75.9943	12.3830
203	Naviluru	N.C. Krishnappa s/o Changappa	203	317/*/*	0.81	Lower	75.9943	12.3830
204	Naviluru	Thimmamma W/O Chowdegowda	204	317/*/*	0.18	Lower	75.9943	12.3830
205	Naviluru	A S NANJARAJE ARAS s/o Late A P SIDARAJAYA ARAS	205	318/*/*	1.13	Middle	75.9928	12.3824
206	Naviluru	DEVAKAMMA w/o JOYAPPA	206	318/*/*	1.05	Middle	75.9928	12.3824
207	Naviluru	COMMAN LAND	207	319/*/*	0.23	Middle	75.9891	12.3822
208	Naviluru	N C Timmaiah s/o N P Changappa	208	319/*/*	1.79	Middle	75.9891	12.3822
209	Naviluru	Putnamma W/O MalLate gowda	209	32/*/*	0.72	Middle	75.9994	12.3829
210	Naviluru	Gangamma W/O Marigowda	210	32/*/*	0.73	Middle	75.9994	12.3829
211	Naviluru	P M Chandrashekar s/o P B Machaiah	211	320/*/*	3.04	Middle	75.9834	12.3826
212	Naviluru	Jayalakshammanni W/O A C Modeling Array	212	321/*/*	5.97	Middle	75.9930	12.3843
213	Naviluru	ningaraju s/o Kampaya	213	322/*/*	0.36	Middle	75.9951	12.3842
214	Naviluru	MalLate gowda s/o Late "Sanjivya	214	322/*/*	0.79	Middle	75.9951	12.3842
215	Naviluru	Putnamma W/O Late Maligowda	215	323/*/*	1.25	Middle	75.9834	12.3826
216	Naviluru	N.G. Nagaraju s/o Gendegowda	216	324/*/*	0.49	Middle	75.9904	12.3829
217	Naviluru	Jayakumar M S s/o Shivalinga Gowda	217	325/*/*	2.21	Middle	75.9904	12.3829
218	Naviluru	sannaiah s/o chaluvaiah	218	326/*/*	0.32	Middle	75.9904	12.3829

Sl.No	Name of Village	Name of Farmer	Farmer Code	Survey No	Area (Ha)	Reaches	Latitude (Degree-Min-Sec)	Longitude (Degree-Min-Sec)
219	Naviluru	Kallamma w/o .Viramudi	219	326/*/*	0.64	Middle	75.9904	12.3829
220	Naviluru	Swami s/o Chaluvaiah	220	326/*/*	0.32	Middle	75.9904	12.3829
221	Naviluru	Akkamma W/O Late ChiLate gowda	221	327/*/1	0.14	Middle	75.9904	12.3829
222	Naviluru	COMMAN LAND	222	327/*/1	0.72	Middle	75.9904	12.3829
223	Naviluru	Kamamma w/o Late .Thimegowda	223	327/*/2	0.14	Middle	75.9904	12.3829
224	Naviluru	Kalyanamma W/O Heavyaviya	224	327/*/3	0.63	Middle	75.9904	12.3829
225	Naviluru	Rajegowda s/o Jawaregowda	225	328/*/*	0.55	Upper	75.9904	12.3829
226	Naviluru	Venkategowda s/o Javaregowda	226	328/*/*	0.91	Upper	75.9973	12.3811
227	Naviluru	Kempegowda s/o Jawaregowda	227	328/*/*	0.91	Upper	75.9884	12.3825
228	Naviluru	Doreswamy s/o CheLate gowda	228	328/*/*	0.36	Upper	75.9968	12.3821
229	Naviluru	putta thimmagowda s/o thimmegowda	229	329/*/1	0.98	Upper	75.9874	12.3824
230	Naviluru	KalLate gowda - s/o Kalappa	230	329/*/2	0.98	Upper	75.9986	12.3819
231	Naviluru	Sommegowda s/o Late kaLate gowda	231	33/*/1	1.55	Middle	75.9996	12.3825
232	Naviluru	COMMAN LAND	232	33/*/1	0.36	Middle	75.9940	12.3815
233	Naviluru	Kallamma W/O Late Rajegowda	233	33/*/2	0.68	Middle	75.9950	12.3814
234	Naviluru	Kallagowda - s/o Kalappa	234	330/*/1	0.51	Upper	75.9875	12.3824
235	Naviluru	puttegowda s/o thimmagowda	235	330/*/2	0.22	Upper	75.9905	12.3818
236	Naviluru	Govindgowda s/o Late Shettigowda. -	236	330/*/3	0.61	Upper	75.9874	12.3804
237	Naviluru	Puttaraju s/o Malligowda	237	331/*/1	0.52	Upper	75.9881	12.3818
238	Naviluru	chaluvaiah s/o challuvaih	238	331/*/2	0.99	Upper	75.9869	12.3820

Sl.No	Name of Village	Name of Farmer	Farmer Code	Survey No	Area (Ha)	Reaches	Latitude (Degree-Min-Sec)	Longitude (Degree-Min-Sec)
239	Naviluru	Manju.NA s/o Late Annegowda. -	239	332/*/1	0.79	Upper	75.9868	12.3821
240	Naviluru	Kempegowda s/o Appanegowda	240	332/*/2	0.48	Upper	75.9962	12.3809
241	Naviluru	N K Shekhara s/o Kempegowda	241	332/*/3	0.32	Upper	75.9957	12.3806
242	Naviluru	Kempegowda. s/o . Kampayaiah	242	333/*/1	0.14	Upper	75.9860	12.3818
243	Naviluru	Jayanna. s/o Kempegowda	243	333/*/2	0.90	Upper	75.9913	12.3807
244	Naviluru	Laxmikanta. s/o Kempegowda	244	333/*/3	0.90	Upper	75.9991	12.3816
245	Naviluru	Manju.NA s/o Late Annegowda. -	245	334/*/1	0.41	Upper	75.9855	12.3817
246	Naviluru	Jawamma w/oLakgegowda	246	334/*/2	0.88	Upper	75.9854	12.3816
247	Naviluru	N K Shekhara s/o Kempegowda	247	334/*/3	0.41	Upper	75.9854	12.3816
248	Naviluru	Jayamma W/O Late Kassegowda	248	335/*/*	0.86	Upper	75.9854	12.3816
249	Naviluru	Tamagowda s/o lakgegowda	249	335/*/*	0.86	Upper	75.9854	12.3816
250	Naviluru	Vasanthamma - W/O N V Shivanna	250	336/*/*	1.25	Upper	75.9868	12.3821
251	Naviluru	Siddaiah -	251	336/*/*	0.42	Upper	75.9868	12.3821
252	Naviluru	COMMAN LAND	252	337/*/*	0.18	Upper	75.9868	12.3821
253	Naviluru	N K Venkatesha s/o Kempegowda	253	34/*/1	0.62	Middle	75.9957	12.3806
254	Naviluru	N K Somegowda s/o Kempegowda	254	34/*/2	0.62	Middle	75.9957	12.3806
255	Naviluru	putta thimmagowda s/o thimmegowda	255	35/*/*	1.24	Middle	75.9860	12.3818
256	Naviluru	COMMAN LAND	256	36/*/*	0.09	Middle	75.9913	12.3807
257	Naviluru	N K Papegowda s/o KaLate gowda	257	37/*/*	0.99	Middle	75.9991	12.3816
258	Naviluru	w/om. Pasture -	258	37/*/*	1.31	Middle	75.9991	12.3816

Sl.No	Name of Village	Name of Farmer	Farmer Code	Survey No	Area (Ha)	Reaches	Latitude (Degree-Min-Sec)	Longitude (Degree-Min-Sec)
259	Naviluru	Gauramma W/O Late Annegowda -	259	38/*/1	0.85	Middle	75.9855	12.3817
260	Naviluru	Channamma W/O Late AzzLate gowda	260	38/*/2	0.36	Middle	75.9855	12.3817
261	Naviluru	Channamma W/O Late Azzigouda	261	38/*/3	0.48	Middle	75.9855	12.3817
262	Naviluru	N K Ningaya s/o KullLate gowda	262	39/*/1	0.86	Middle	75.9860	12.3817
263	Naviluru	Somegowda s/o Late Govindegowda	263	39/*/2	0.74	Middle	75.9860	12.3817
264	Naviluru	Nagaraja N A s/o Annegowda. -	264	39/*/3	0.43	Middle	75.9860	12.3817
265	Naviluru	Ravikumara N A s/o Annegowda. -	265	39/*/4	0.43	Middle	75.9860	12.3817
266	Naviluru	Devammaji s/o Late C K Pemmaiah -	266	4/*/*	0.37	Lower	75.9854	12.3816
267	Naviluru	N K ningaya s/o kulLate gowda	267	40/*/1	0.41	Upper	75.9856	12.3797
268	Naviluru	Jawaregowda s/o Late "Sanjeevya	268	40/*/2	0.83	Upper	75.9856	12.3797
269	Naviluru	Ningaraju N a s/o Annegowda. -	269	40/*/3	0.41	Upper	75.9856	12.3797
270	Naviluru	Jayamma w/o. Maligowda	270	41/*/*	0.87	Upper	75.9864	12.3800
271	Naviluru	Chowdegowda - Ningayya	271	41/*/*	0.86	Upper	75.9864	12.3800
272	Naviluru	Shivanna - Thammegowda	272	42/*/*	0.95	Upper	75.9874	12.3814
273	Naviluru	Chowdegowda - Ningayya	273	42/*/*	0.95	Upper	75.9849	12.3797
274	Naviluru	sannaiah s/o chaluvaiah	274	43/*/1	0.21	Upper	75.9989	12.3813
275	Naviluru	Jayamma W/O Late N T Suresh	275	43/*/2	0.20	Upper	75.9989	12.3813
276	Naviluru	Kamma s/o Late Rajegowda	276	43/*/3	0.42	Upper	75.9989	12.3813
277	Naviluru	Swami s/o Chaluvayya	277	43/*/4	0.22	Upper	75.9989	12.3813
278	Naviluru	Kempegowda s/o Appanegowda	278	43/*/5	0.14	Upper	75.9989	12.3813

Sl.No	Name of Village	Name of Farmer	Farmer Code	Survey No	Area (Ha)	Reaches	Latitude (Degree-Min-Sec)	Longitude (Degree-Min-Sec)
279	Naviluru	Somegowda s/o Late kaLate gowda	279	44/*/1	0.23	Upper	75.9989	12.3813
280	Naviluru	Jayamma W/OLate N T Suresh	280	44/*/2	0.69	Upper	75.9989	12.3813
281	Naviluru	Rukminamma s/o Gendegowda	281	44/*/3	0.51	Upper	75.9989	12.3813
282	Naviluru	Jayamma W/OLate N T Suresh	282	45/*/1	0.24	Upper	75.9989	12.3813
283	Naviluru	Somegowda s/o KaLate gowda	283	45/*/2	0.64	Upper	75.9989	12.3813
284	Naviluru	Govindegowda - Shettigowda	284	45/*/3	0.37	Upper	75.9989	12.3813
285	Naviluru	Thimmegowda s/o Late Govindaiah	285	46/*/1	0.79	Upper	75.9989	12.3813
286	Naviluru	Sakamma - W/OSwamigowda	286	46/*/2	1.00	Upper	75.9989	12.3813
287	Naviluru	P M Taramani - w/o. P B Machaiah	287	47/*/*	0.33	Upper	75.9989	12.3813
288	Naviluru	P M Taramani - w/o. P B Machaiah	288	48/*/*	0.41	Upper	75.9989	12.3813
289	Naviluru	P M Taramani - w/o. P B Machaiah	289	49/*/*	0.42	Upper	75.9989	12.3813
290	Naviluru	Devajammaji d/o Late si Pemmaiah	290	5/*/*	0.40	Middle	75.9989	12.3813
291	Naviluru	NP Renuka w/o. NA Prabhakar.	291	50/*/*	1.88	Middle	75.9989	12.3813
292	Naviluru	N.A.Prabhakar s/o PautiAnand	292	51/*/*	0.46	Middle	75.9989	12.3813
293	Naviluru	PM Keshava s/o Pauti.P.B.Machaiah	293	52/*/*	1.67	Middle	75.9989	12.3813
294	Naviluru	N.A.Prabhakar s/o PautiAnand	294	53/*/*	0.37	Middle	75.9989	12.3813
295	Naviluru	PM Keshava s/o Pauti.P.B.Machaiah	295	54/*/*	0.36	Middle	75.9989	12.3813
296	Naviluru	P M Taramani - w/o. P B Machaiah	296	55/*/*	1.62	Middle	75.9989	12.3813
297	Naviluru	PM Jagadeesha Kumar s/o P.B.Machaiah. -	297	56/*/*	0.71	Middle	75.9989	12.3813
298	Naviluru	PM Jagadeesha Kumar s/o P.B.Machaiah. -	298	57/*/*	0.34	Middle	75.9989	12.3813

Sl.No	Name of Village	Name of Farmer	Farmer Code	Survey No	Area (Ha)	Reaches	Latitude (Degree-Min-Sec)	Longitude (Degree-Min-Sec)
299	Naviluru	PM Keshava s/o Pauti.P.B.Machaiah	299	58/*/*	0.31	Middle	75.9989	12.3813
300	Naviluru	PM Keshava s/o Pauti.P.B.Machaiah	300	59/*/*	0.47	Middle	75.9989	12.3813
301	Naviluru	Govindgowda s/o Late Shettigowda. -	301	6/*/1	1.14	Lower	75.9989	12.3813
302	Naviluru	Lakkamma - W/O Doddaiiah	302	6/*/2	0.32	Lower	75.9989	12.3813
303	Naviluru	A B Nagayya s/o Late Badavaiah	303	6/*/3	0.32	Lower	75.9989	12.3813
304	Naviluru	PM Jagadeesha Kumar s/o P.B.Machaiah. -	304	60/*/*	0.37	Middle	75.9989	12.3813
305	Naviluru	PM Jagadeesha Kumar s/o P.B.Machaiah. -	305	61/*/*	0.41	Middle	75.9989	12.3813
306	Naviluru	COMMAN LAND	306	62/*/*	0.45	Middle	75.9989	12.3813
307	Naviluru	N A Poovayya - s/o Appachgowda	307	63/*/*	0.38	Middle	75.9989	12.3813
308	Naviluru	N A Poovayya - s/o Appachgowda	308	64/*/*	0.40	Middle	75.9989	12.3813
309	Naviluru	N A Poovayya - s/o Appachgowda	309	65/*/*	0.23	Middle	75.9989	12.3813
310	Naviluru	N S Rajappa - Somegowda	310	66/*/1	1.08	Middle	75.9989	12.3813
311	Naviluru	Girish B.D s/o Doreswamy	311	66/*/2	1.08	Middle	75.9989	12.3813
312	Naviluru	Papegowda - Somegowda	312	66/*/3	0.50	Middle	75.9989	12.3813
313	Naviluru	N A Poovya - s/o Appachugowda	313	67/*/*	1.86	Middle	75.9989	12.3813
314	Naviluru	N A Poovya - s/o Appachgowda	314	68/*/*	1.37	Middle	75.9989	12.3813
315	Naviluru	N A Poovya - s/o Appachgowda	315	69/*/1	1.13	Middle	75.9989	12.3813
316	Naviluru	Kamakshamma W/O Late C Raju	316	69/*/2	1.17	Middle	75.9989	12.3813
317	Naviluru	N A Poovya - s/o Appachgowda	317	70/*/*	1.03	Lower	75.9989	12.3813
318	Naviluru	N A Poovya - s/o Appachgowda	318	71/*/*	1.56	Lower	75.9989	12.3813

Sl.No	Name of Village	Name of Farmer	Farmer Code	Survey No	Area (Ha)	Reaches	Latitude (Degree-Min-Sec)	Longitude (Degree-Min-Sec)
319	Naviluru	P M Taramani - w/o. P B Manchaya	319	72/*/*	1.32	Lower	75.9909	12.3773
320	Naviluru	P M Taramani - w/o. P B Manchaya	320	73/*/1	2.97	Middle	75.9909	12.3773
321	Naviluru	P M Taramani - w/o. P B Manchaya	321	74/*/1	2.58	Middle	75.9909	12.3773
322	Naviluru	P M Taramani - w/o. P B Manchaya	322	75/*/*	1.13	Middle	75.9909	12.3773
323	Naviluru	Dr "P M Jagadeeshakumar s/o P B Machaiah	323	76/*/*	2.64	Middle	75.9909	12.3773
324	Naviluru	Sannamma w/o Late Mayappa	324	77/*/1	0.37	Middle	75.9989	12.3813
325	Naviluru	Kamakshamma W/O Late C Raju	325	77/*/1	0.54	Middle	75.9989	12.3813
326	Naviluru	Kamma W/O Late Siddappa Uruf Siddanayaka	326	77/*/1	0.36	Middle	75.9989	12.3813
327	Naviluru	C Jayalakshmi - w/o. B Shankar	327	77/*/1	0.54	Middle	75.9989	12.3813
328	Naviluru	R. Mohan Kumar s/o C. Raju	328	77/*/1	1.08	Middle	75.9989	12.3813
329	Naviluru	Swami - s/o Eranna	329	77/*/2	0.37	Middle	75.9989	12.3813
330	Naviluru	Swami - s/o Eranna	330	78/*/1	0.50	Middle	75.9989	12.3813
331	Naviluru	Sannamma w/o Late Mayappa	331	78/*/2	0.43	Middle	75.9989	12.3813
332	Naviluru	Kamma W/O Late Siddappa Uruf Siddanayaka	332	78/*/2	0.99	Middle	75.9989	12.3813
333	Naviluru	Swami - s/o Eranna	333	78/*/3	0.50	Middle	75.9989	12.3813
334	Naviluru	Sannamma w/o Late Mayappa	334	78/*/4	0.57	Middle	75.9989	12.3813
335	Naviluru	Shivanna s/o Late Naganna Uruf Nagappa	335	79/*/1	1.08	Middle	75.9989	12.3813
336	Naviluru	K Raju s/o Late "Kempachari	336	79/*/2	0.27	Middle	75.9989	12.3813
337	Naviluru	NK Papegowda s/o Late Kalegowda	337	79/*/3	0.36	Middle	75.9989	12.3813
338	Naviluru	K Raju s/o Kempachari	338	79/*/4	0.36	Middle	75.9989	12.3813



Sl.No	Name of Village	Name of Farmer	Farmer Code	Survey No	Area (Ha)	Reaches	Latitude (Degree-Min-Sec)	Longitude (Degree-Min-Sec)
339	Naviluru	NK Papegowda s/o Late Kalegowda	339	79/*/5	0.36	Middle	75.9989	12.3813
340	Naviluru	K Raju s/o Kempachari	340	79/*/6	0.10	Middle	75.9989	12.3813
341	Naviluru	Doddegowda s/o Kempaiah	341	8/*/*	1.31	Lower	75.9989	12.3813
342	Naviluru	Gangamma W/O Ningaraju	342	80/*/1	1.09	Middle	75.9989	12.3813
343	Naviluru	R Nagaraju s/o Late Rajanna T	343	80/*/2	0.72	Middle	75.9989	12.3813
344	Naviluru	Nanjegowda s/o Marigowda	344	81/*/*	0.89	Middle	75.9989	12.3813
345	Naviluru	Puttamma w/o Late Javaregowda	345	81/*/*	0.89	Middle	75.9989	12.3813
346	Naviluru	S B Rukmini w/o T Venkatesha	346	82/*/1	0.77	Middle	75.9989	12.3813
347	Naviluru	Jayamma W/O Late Kalegowda	347	82/*/2	0.58	Middle	75.9989	12.3813
348	Naviluru	Raju - s/o Jawarappa	348	83/*/*	0.36	Middle	75.9910	12.3763
349	Naviluru	K. Raju s/o Kempachari	349	83/*/*	0.36	Middle	75.9910	12.3763
350	Naviluru	Chowdamma s/o Late Chaudhaya	350	83/*/*	0.18	Middle	75.9910	12.3763
351	Naviluru	Chaudamma s/o Late Chowdanayaka	351	83/*/*	1.01	Middle	75.9910	12.3763
352	Naviluru	T .Prabhakar - s/o T M Thammayya	352	84/*/1	0.54	Middle	75.9900	12.3762
353	Naviluru	Shivannegowda - s/o Rangegowda	353	84/*/2	0.36	Middle	75.9900	12.3762
354	Naviluru	Shivanna - s/o Doddiraiah	354	84/*/2	0.25	Middle	75.9900	12.3762
355	Naviluru	MAHESHA P s/o K. PUTTACHARI. -	355	84/*/3	0.36	Middle	75.9900	12.3762
356	Naviluru	T .Prabhakar - s/o T M Thammayya	356	84/*/4	0.36	Middle	75.9900	12.3762
357	Naviluru	Shivanna - s/o Doddiraiah	357	85/*/1	0.47	Lower	75.9851	12.3757
358	Naviluru	Eranna - s/o Doddiraiah	358	85/*/2	0.36	Lower	75.9851	12.3757

Sl.No	Name of Village	Name of Farmer	Farmer Code	Survey No	Area (Ha)	Reaches	Latitude (Degree-Min-Sec)	Longitude (Degree-Min-Sec)
359	Naviluru	T .Prabhakar - s/o T M Thammayya	359	85/*/3	0.63	Lower	75.9851	12.3757
360	Naviluru	MAHESHA P s/o K. PUTTACHARI. -	360	85/*/4	0.30	Lower	75.9851	12.3757
361	Naviluru	MAHESHA P s/o K. PUTTACHARI. -	361	85/*/5	0.13	Lower	75.9851	12.3757
362	Naviluru	Mahadevi w/o. K.Puttachari Navilur. -	362	85/*/6	0.31	Lower	75.9851	12.3757
363	Naviluru	T .Prabhakar - s/o T M Thammayya	363	85/*/7	0.32	Lower	75.9851	12.3757
364	Naviluru	K Raju - s/o Kempachari	364	85/*/9	0.13	Lower	75.9851	12.3757
365	Naviluru	Devajamma w/o Channappa	365	86/*/*	0.18	Middle	75.9839	12.3758
366	Naviluru	Lakshmagowda - s/o Kalegowda	366	86/*/*	0.70	Middle	75.9839	12.3758
367	Naviluru	K Puttachari s/o Late Kempachari	367	86/*/*	0.70	Middle	75.9839	12.3758
368	Naviluru	K Puttachari s/o Late Kempachari	368	86/*/*	0.24	Middle	75.9839	12.3758
369	Naviluru	K Puttachari s/o Late Kempachari	369	86/*/*	0.34	Middle	75.9839	12.3758
370	Naviluru	K. Raju - s/o Kempachari	370	86/*/*	0.36	Middle	75.9839	12.3758
371	Naviluru	Rajanayaka s/o Late Salavaiah	371	86/*/*	0.58	Middle	75.9839	12.3758
372	Naviluru	Thammegowda - s/o Kullegowda	372	86/*/*	0.60	Middle	75.9839	12.3758
373	Naviluru	B Channaraja urs	373	86/*/*	0.54	Middle	75.9839	12.3758
374	Naviluru	Jayamma - w/o Jayaramu	374	87/*/1	0.18	Middle	75.9861	12.3753
375	Naviluru	Thammegowda - s/o Kullegowda	375	87/*/2	0.36	Middle	75.9861	12.3753
376	Naviluru	MAHESHA P s/o K. PUTTACHARI. -	376	87/*/3	0.30	Middle	75.9861	12.3753
377	Naviluru	B Channaraja urs	377	87/*/5	0.40	Middle	75.9861	12.3753
378	Naviluru	Rajanayaka s/o Late Salavaiah	378	87/*/6	0.70	Middle	75.9861	12.3753

Sl.No	Name of Village	Name of Farmer	Farmer Code	Survey No	Area (Ha)	Reaches	Latitude (Degree-Min-Sec)	Longitude (Degree-Min-Sec)
379	Naviluru	Somanna - s/o Manchaiah	379	87/*/7	0.18	Middle	75.9861	12.3753
380	Naviluru	Shivamma W/O Cheluvanayaka	380	87/*/7	0.36	Middle	75.9861	12.3753
381	Naviluru	Sharadamma - W/O Changappa	381	88/*/*	0.50	Lower	75.9898	12.3758
382	Naviluru	Siddalingaiah - s/o Kariyaiah	382	88/*/*	0.72	Lower	75.9898	12.3758
383	Naviluru	Rajanayaka s/o Late Salavaiah	383	88/*/*	0.72	Lower	75.9898	12.3758
384	Naviluru	Erappa s/o Late Salavaiah	384	88/*/*	0.36	Lower	75.9898	12.3758
385	Naviluru	Javarappa s/o Kalaiah	385	89/*/1	0.54	Middle	75.9877	12.3756
386	Naviluru	Jayalakshmmanni - w/o. A C Maderaje urs	386	89/*/1	1.63	Middle	75.9877	12.3756
387	Naviluru	Mallesha s/o Late Javarappa	387	89/*/2	0.54	Middle	75.9877	12.3756
388	Naviluru	Devammaji s/o Late C K Pemmaiah -	388	9/*/*	0.41	Middle	75.9896	12.3756
389	Naviluru	N. Murthy - s/o T. Nanjappa	389	90/*/1	1.44	Middle	75.9904	12.3758
390	Naviluru	Jayalakshmmanni - w/o. A C Maderaje urs	390	90/*/1	1.35	Middle	75.9904	12.3758
391	Naviluru	Akkayamma s/o Jawarappa	391	90/*/2	0.72	Middle	75.9904	12.3758
392	Naviluru	Sannamma w/o Javarappa	392	90/*/3	0.72	Middle	75.9904	12.3758
393	Naviluru	Thameegowda - Thammannegowda	393	91/*/1	0.20	Middle	75.9893	12.3753
394	Naviluru	Shanthamma W/O Late Erannegowda	394	91/*/2	0.22	Middle	75.9893	12.3753
395	Naviluru	Ramegowda - Thamenegowda	395	91/*/3	0.21	Middle	75.9893	12.3753
396	Naviluru	Thameegowda - Thammannegowda	396	92/*/1	0.44	Middle	75.9851	12.3742
397	Naviluru	Ningegowda s/o Thammannegowda	397	92/*/2	0.54	Middle	75.9851	12.3742
398	Naviluru	Ramegowda s/o Thammannegowda	398	92/*/3	0.36	Middle	75.9851	12.3742

Sl.No	Name of Village	Name of Farmer	Farmer Code	Survey No	Area (Ha)	Reaches	Latitude (Degree-Min-Sec)	Longitude (Degree-Min-Sec)
399	Naviluru	Ramegowda s/o Thammannegowda	399	92/*/5	0.18	Middle	75.9851	12.3742
400	Naviluru	Shanthamma W/O Late Erannegowda	400	92/*/6	0.22	Middle	75.9851	12.3742
401	Naviluru	Ramegowda - Thammannegowda	401	93/*/1	0.33	Lower	75.9874	12.3749
402	Naviluru	Doreswamy s/o Sannegowda	402	93/*/2	0.70	Lower	75.9874	12.3749
403	Naviluru	Thameegowda - Thammannegowda	403	93/*/3	0.33	Lower	75.9874	12.3749
404	Naviluru	Kalamma w/o Late Potaiah	404	94/*/*	1.40	Lower	75.9843	12.3748
405	Naviluru	COMMAN LAND	405	95/*/*	0.41	Lower	75.9886	12.3748
406	Naviluru	S B Rukmini w/o T Venkatesha	406	96/*/1	0.41	Lower	75.9851	12.3742
407	Naviluru	Jayamma W/O Late Kalegowda	407	96/*/2	0.68	Middle	75.9865	12.3718
408	Naviluru	Mallesha s/o Late Mallaiah	408	96/*/3	0.36	Middle	75.9865	12.3718
409	Naviluru	Puttamma w/o Late Mallaiah	409	97/*/*	0.51	Middle	75.9863	12.3739
410	Naviluru	Puttamma w/o Late Mallaiah	410	98/*/1	0.18	Middle	75.9873	12.3738
411	Naviluru	T K Somashekar s/o Late T P Kuttappa	411	98/*/4	0.21	Middle	75.9873	12.3738
412	Naviluru	T K Mahadeva s/o Late K T Kuttappa	412	98/*/5	0.21	Middle	75.9873	12.3738
413	Naviluru	Annaiah	413	99/*/1	0.24	Middle	75.9879	12.3737
414	Naviluru	Devaraja. - Bin. Late . T.P. Kuttappa	414	99/*/2	0.17	Middle	75.9879	12.3737
415	Naviluru	Annaiah	415	99/*/3	0.32	Middle	75.9879	12.3737
416	Basavana eni	COMMAN LAND	416	1/*/*	3.20	Lower	75.9885	12.3968
417	Basavana eni	COMMAN LAND	417	1/*/*	3.20	Lower	75.9885	12.3968
418	Basavana eni	COMMAN LAND	418	1/*/*	3.20	Lower	75.9885	12.3968

Sl.No	Name of Village	Name of Farmer	Farmer Code	Survey No	Area (Ha)	Reaches	Latitude (Degree-Min-Sec)	Longitude (Degree-Min-Sec)
419	Basavana eni	COMMAN LAND	419	1/*/*	1.60	Lower	75.9885	12.3968
420	Basavana eni	COMMAN LAND	420	1/*/*	1.60	Lower	75.9885	12.3968
421	Basavana eni	COMMAN LAND	421	1/*/*	3.20	Lower	75.9885	12.3968
422	Basavana eni	COMMAN LAND	422	1/*/*	28.40	Lower	75.9885	12.3968
423	Basavana eni	COMMAN LAND	423	1/*/*	1.60	Lower	75.9885	12.3968
424	Basavana eni	COMMAN LAND	424	1/*/*	8.00	Lower	75.9885	12.3968
425	Basavana eni	COMMAN LAND	425	1/*/*	1.60	Lower	75.9885	12.3968
426	Basavana eni	COMMAN LAND	426	1/*/*	8.20	Lower	75.9885	12.3968
427	Basavana eni	COMMAN LAND	427	1/*/*	39.00	Lower	75.9885	12.3968
428	Basavana eni	COMMAN LAND	428	1/*/*	25.40	Lower	75.9885	12.3968
429	Basavana eni	COMMAN LAND	429	1/*/*	44.00	Lower	75.9885	12.3968
430	Basavana eni	COMMAN LAND	430	1/*/*	3.20	Lower	75.9885	12.3968
431	Basavana eni	COMMAN LAND	431	1/*/*	9.80	Lower	75.9885	12.3968
432	Basavana eni	COMMAN LAND	432	1/*/*	5.60	Lower	75.9885	12.3968
433	Basavana eni	COMMAN LAND	433	1/*/*	1.60	Lower	75.9885	12.3968
434	Basavana eni	COMMAN LAND	434	1/*/*	9.00	Lower	75.9885	12.3968
435	Basavana eni	COMMAN LAND	435	1/*/*	5.80	Lower	75.9885	12.3968
436	Basavana eni	COMMAN LAND	436	1/*/*	1.60	Lower	75.9885	12.3968
437	Basavana eni	COMMAN LAND	437	1/*/*	4.80	Lower	75.9885	12.3968
438	Basavana eni	COMMAN LAND	438	1/*/*	8.00	Middle	75.9885	12.3968

Sl.No	Name of Village	Name of Farmer	Farmer Code	Survey No	Area (Ha)	Reaches	Latitude (Degree-Min-Sec)	Longitude (Degree-Min-Sec)
439	Basavana eni	COMMAN LAND	439	1/*/*	8.00	Middle	75.9885	12.3968
440	Basavana eni	COMMAN LAND	440	1/*/*	1.60	Middle	75.9885	12.3968
441	Basavana eni	COMMAN LAND	441	1/*/*	1.60	Middle	75.9885	12.3968
442	Basavana eni	COMMAN LAND	442	1/*/*	0.00	Middle	75.9885	12.3968
443	Basavana eni	COMMAN LAND	443	1/*/*	1.60	Middle	75.9885	12.3968
444	Basavana eni	COMMAN LAND	444	1/*/*	1.60	Middle	75.9885	12.3968
445	Basavana eni	COMMAN LAND	445	1/*/*	1.60	Middle	75.9885	12.3968
446	Basavana eni	COMMAN LAND	446	1/*/*	1.60	Middle	75.9885	12.3968
447	Basavana eni	COMMAN LAND	447	1/*/*	1.60	Middle	75.9885	12.3968
448	Basavana eni	COMMAN LAND	448	1/*/*	6.40	Middle	75.9885	12.3968
449	Basavana eni	COMMAN LAND	449	1/*/*	1.60	Middle	75.9885	12.3968
450	Basavana eni	COMMAN LAND	450	1/*/*	7.80	Middle	75.9885	12.3968
451	Basavana eni	COMMAN LAND	451	1/*/*	28.00	Middle	75.9885	12.3968
452	Basavana eni	COMMAN LAND	452	1/*/*	16.00	Middle	75.9885	12.3968
453	Basavana eni	COMMAN LAND	453	1/*/*	16.22	Middle	75.9885	12.3968
454	Basavana eni	COMMAN LAND	454	1/*/*	1.60	Middle	75.9885	12.3968
455	Manchadevanahalli	COMMAN LAND	455	126/*/*	7.24	Middle	75.9984	12.4015
456	Manchadevanahalli	COMMAN LAND	456	126/*/*	1.60	Middle	75.9984	12.4015
457	Manchadevanahalli	COMMAN LAND	457	126/*/*	1.60	Middle	75.9984	12.4015
458	Manchadevanahalli	COMMAN LAND	458	126/*/*	1.60	Lower	75.9984	12.4015

Sl.No	Name of Village	Name of Farmer	Farmer Code	Survey No	Area (Ha)	Reaches	Latitude (Degree-Min-Sec)	Longitude (Degree-Min-Sec)
459	Manchadevanahalli	COMMAN LAND	459	126/*/*	1.01	Lower	75.9984	12.4015
460	Manchadevanahalli	COMMAN LAND	460	126/*/*	3.20	Lower	75.9984	12.4015
461	Manchadevanahalli	COMMAN LAND	461	126/*/*	3.32	Lower	75.9984	12.4015
462	Manchadevanahalli	COMMAN LAND	462	126/*/*	2.11	Lower	75.9984	12.4015
463	Manchadevanahalli	COMMAN LAND	463	126/*/*	39.94	Middle	75.9984	12.4015
464	Alanahalli	Jayamma s/o Late Subbayya	464	18/*/*	0.30	Upper	76.0064	12.3898
465	Alanahalli	Mariahiah - s/o Manchaiah	465	18/*/*	0.30	Upper	76.0064	12.3898
466	Alanahalli	Manchamma - s/o Manchayya	466	18/*/*	0.20	Upper	76.0064	12.3898
467	Alanahalli	Renuka Pw/o Manjunath	467	18/*/*	0.40	Upper	76.0064	12.3898
468	Alanahalli	Raju - s/o Javarappa	468	18/*/*	0.14	Upper	76.0064	12.3898
469	Alanahalli	K. Raja s/o Kullappa	469	185*/1	0.30	Upper	76.0017	12.3854
470	Alanahalli	Chaluvanayaka s/o Late .Ramanayaka	470	185*/10	0.01	Upper	76.0017	12.3854
471	Alanahalli	Venkatesanayaka s/o Late .Ramanayaka	471	185*/10	0.02	Upper	76.0017	12.3854
472	Alanahalli	Krishnanayaka s/o Ramanayaka	472	185*/11	0.03	Upper	76.0017	12.3854
473	Alanahalli	Venkatesanayaka s/o Late .Ramanayaka	473	185*/12	0.06	Upper	76.0017	12.3854
474	Alanahalli	K. Raja s/o Kullappa	474	185*/13	0.58	Upper	76.0017	12.3854
475	Alanahalli	Akkamma - s/o Dalluya	475	185*/14	0.30	Upper	76.0017	12.3854
476	Alanahalli	Renuka Pw/o Manjunath	476	185*/14	0.27	Upper	76.0017	12.3854
477	Alanahalli	Manjunatha s/o Somachari	477	185*/2	0.11	Upper	76.0017	12.3854
478	Alanahalli	Javanayaka s/o Mancharyanayaka	478	185*/3	0.05	Upper	76.0017	12.3854

Sl.No	Name of Village	Name of Farmer	Farmer Code	Survey No	Area (Ha)	Reaches	Latitude (Degree-Min-Sec)	Longitude (Degree-Min-Sec)
479	Alanahalli	Akkamma - D / O Dalloyya	479	185/*/4	0.05	Upper	76.0017	12.3854
480	Alanahalli	Lakshmamma - w/o Somanna	480	185/*/5	0.17	Upper	76.0017	12.3854
481	Alanahalli	Eranna s/o Kalaiah	481	185/*/6	0.15	Upper	76.0017	12.3854
482	Alanahalli	Jawarappa s/o Kaliah	482	185/*/7	0.14	Upper	76.0017	12.3854
483	Alanahalli	Javanayaka s/o Mancharyanayaka	483	185/*/8	0.08	Upper	76.0017	12.3854
484	Alanahalli	Jayamma w/o le Marinayaka	484	185/*/9	0.02	Upper	76.0017	12.3854
485	Alanahalli	Javanayaka s/o Mancharyanayaka	485	186/*/1	0.14	Upper	76.0011	12.3854
486	Alanahalli	Jawarappa - s/o Manchaiah	486	186/*/2	0.44	Upper	76.0011	12.3854
487	Alanahalli	Mariahiah - s/o Manchaiah	487	186/*/3	0.43	Upper	76.0011	12.3854
488	Alanahalli	Chaluvanayaka - s/o Jawarappa	488	186/*/4	0.29	Upper	76.0011	12.3854
489	Alanahalli	Chaluvayya - s/o Manchayya	489	186/*/5	0.28	Upper	76.0011	12.3854
490	Alanahalli	Ankamma s/o Dollaiah	490	186/*/6	0.26	Upper	76.0011	12.3854
491	Alanahalli	Tamayya s/o Late tamayya	491	186/*/7	0.13	Upper	76.0011	12.3854
492	Alanahalli	Mallesh - s/o Chowdaiah	492	186/*/8	0.13	Upper	76.0011	12.3854
493	Alanahalli	Hemavati. - w/o . Late . Shekhar	493	187/*/1	0.14	Upper	76.0019	12.3863
494	Alanahalli	Mariahiah - s/o Manchaiah	494	187/*/10	0.13	Upper	76.0019	12.3863
495	Alanahalli	Cheluvayya - s/o Manchayya	495	187/*/11	0.22	Upper	76.0019	12.3863
496	Alanahalli	Jawarayya - s/o Manchaiah	496	187/*/12	0.35	Upper	76.0019	12.3863
497	Alanahalli	Puttayanayka s/o Late tamayya	497	187/*/13	0.06	Upper	76.0019	12.3863
498	Alanahalli	Annayya s/o Late tammayya	498	187/*/14	0.02	Upper	76.0019	12.3863



Sl.No	Name of Village	Name of Farmer	Farmer Code	Survey No	Area (Ha)	Reaches	Latitude (Degree-Min-Sec)	Longitude (Degree-Min-Sec)
499	Alanahalli	Bundappanayaka s/o Mancharyanayaka	499	187*/15	0.03	Upper	76.0019	12.3863
500	Alanahalli	Jayamma w/o le Marinayaka	500	187*/16	0.15	Upper	76.0019	12.3863
501	Alanahalli	Marinayaka s/o Mancharyanayaka	501	187*/17	0.12	Upper	76.0019	12.3863
502	Alanahalli	Vijayalakshmiw/o . Jawarappa	502	187*/18	0.07	Upper	76.0019	12.3863
503	Alanahalli	Mariahiah - s/o Manchaiah	503	187*/19	0.03	Upper	76.0019	12.3863
504	Alanahalli	Chaluvanayaka - s/o Jawarappa	504	187*/2	0.14	Upper	76.0019	12.3863
505	Alanahalli	Jawarappa - s/o Manchaiah	505	187*/20	0.11	Upper	76.0019	12.3863
506	Alanahalli	Chaluvayya - s/o Manchayya	506	187*/3	0.06	Upper	76.0019	12.3863
507	Alanahalli	Jawarappa s/o Kaliah	507	187*/4	0.08	Upper	76.0019	12.3863
508	Alanahalli	Jayamma w/o le Marinayaka	508	187*/5	0.08	Upper	76.0019	12.3863
509	Alanahalli	Javanayaka s/o Mancharyanayaka	509	187*/6	0.15	Upper	76.0019	12.3863
510	Alanahalli	Akkamma s/o dollaiyya	510	187*/7	0.05	Upper	76.0019	12.3863
511	Alanahalli	This is s/o karayya	511	187*/8	0.02	Upper	76.0019	12.3863
512	Alanahalli	Bundappanayaka s/o Late .Basappa U.Thammaiah	512	187*/9	0.13	Upper	76.0019	12.3863
513	Alanahalli	Jayamma w/o le Marinayaka	513	188*/1	0.80	Upper	76.0029	12.3868
514	Alanahalli	Akkamma - D / O Dalloyya	514	188*/2	0.70	Upper	76.0029	12.3868
515	Alanahalli	Akkamma - D / O Dalloyya	515	188*/3	0.20	Upper	76.0029	12.3868
516	Alanahalli	Jayamma w/o le Marinayaka	516	189*/1	0.16	Upper	76.0007	12.3861
517	Alanahalli	Bundappanayaka s/o Mancharyanayaka	517	189*/2	0.22	Upper	76.0007	12.3861
518	Alanahalli	Chaluvanayaka - s/o Jawarappa	518	189*/3	0.15	Upper	76.0007	12.3861

Sl.No	Name of Village	Name of Farmer	Farmer Code	Survey No	Area (Ha)	Reaches	Latitude (Degree-Min-Sec)	Longitude (Degree-Min-Sec)
519	Alanahalli	K. Raja s/o Kullappa	519	189/*/4	0.17	Upper	76.0007	12.3861
520	Alanahalli	H. Rajappa s/o Hanumayya	520	190/*/*	0.40	Upper	76.0016	12.3886
521	Alanahalli	T Rajanna s/o Tammayya	521	190/*/*	0.14	Upper	76.0016	12.3886
522	Alanahalli	Eranna s/o Kalaiah	522	190/*/*	0.45	Upper	76.0016	12.3886
523	Alanahalli	Jawaramma -	523	190/*/*	0.30	Upper	76.0016	12.3886
524	Alanahalli	Manchayya -	524	190/*/*	0.13	Upper	76.0016	12.3886
525	Alanahalli	Jawarappa s/o Kaliah	525	190/*/*	1.20	Upper	76.0016	12.3886
526	Alanahalli	Prakash s/o Late Annajayya	526	190/*/*	0.70	Upper	76.0016	12.3886
527	Alanahalli	Anand Kumar S. . s/o Shivanegowda	527	190/*/*	0.70	Upper	76.0016	12.3886
528	Alanahalli	Akkayamma - w/o Jawaregowda	528	190/*/*	0.40	Upper	76.0016	12.3886
529	Alanahalli	Thamegowda s/o kullegowda	529	190/*/*	0.40	Upper	76.0016	12.3886
530	Alanahalli	Tejaraju N M. s/o Madhagowda	530	190/*/*	0.13	Upper	76.0016	12.3886
531	Alanahalli	Javanayanayaka - s/o Devarasayya	531	190/*/*	0.70	Upper	76.0016	12.3886
532	Alanahalli	Tamayya s/o Late tamayya	532	190/*/*	0.60	Upper	76.0016	12.3886
533	Alanahalli	Lakshmamma w/o Late Devannanayaka	533	190/*/*	0.70	Upper	76.0016	12.3886
534	Alanahalli	Nanjaya - s/o Borayya	534	190/*/*	0.60	Upper	76.0016	12.3886
535	Alanahalli	Annayya s/o Late tammayya	535	190/*/*	0.20	Upper	76.0016	12.3886
536	Alanahalli	Molieraiyah - s/o Jawaraiah	536	191/*/*	1.00	Upper	76.0026	12.3886
537	Alanahalli	S. Yogesha - s/o P. Shivanna	537	192/*/1	0.40	Upper	76.0024	12.3893
538	Alanahalli	Siddalingaiah - s/o Karyaiah	538	192/*/2	0.40	Upper	76.0024	12.3893

Sl.No	Name of Village	Name of Farmer	Farmer Code	Survey No	Area (Ha)	Reaches	Latitude (Degree-Min-Sec)	Longitude (Degree-Min-Sec)
539	Alanahalli	Mallesha - s/o Chaudayya	539	193*/1	0.80	Middle	76.0042	12.3893
540	Alanahalli	Jayamma -w/o Swamlappa	540	193*/2	1.20	Middle	76.0042	12.3893
541	Alanahalli	Puttaiahnayaka s/o Late tamayya	541	193*/3	0.29	Middle	76.0042	12.3893
542	Alanahalli	Gowramma - s/o Chowdarya	542	193*/4	0.20	Middle	76.0042	12.3893
543	Alanahalli	Rashmi K w/o Sankaranayaka	543	196*/1.	1.40	Upper	76.0040	12.3869
544	Alanahalli	Chaluvanayaka - s/o Jawarappa	544	196*/2	0.50	Upper	76.0040	12.3869
545	Alanahalli	Pasture -	545	196*/2	0.50	Upper	76.0040	12.3869
546	Alanahalli	Reserved for public cemetery -	546	197*/*	1.00	Upper	76.0048	12.3873
547	Alanahalli	Chakrabomma	547	197*/*	1.00	Upper	76.0048	12.3873
548	Alanahalli	Gangnamma w/o Rajanayaka	548	198*/*	0.40	Lower	76.0053	12.3874
549	Alanahalli	Shivanna. - Late s/o . Siddanayaka	549	198*/*	0.40	Upper	76.0053	12.3874
550	Alanahalli	Devamma w/o Le Annegowda -	550	199*/1	0.40	Upper	76.0059	12.3874
551	Alanahalli	Akkayammaw/o . K Veeranna	551	199*/2	0.24	Upper	76.0059	12.3874
552	Alanahalli	Kallamma - w/o Rajegowda	552	199*/3	0.60	Upper	76.0059	12.3874
553	Manchadevanahalli	K.S. Devaiah - s/o Somaiah	553	1*/1	0.80	Upper	76.0135	12.4050
554	Manchadevanahalli	Hanumanthegowda -	554	1*/2	0.36	Upper	76.0135	12.4050
555	Manchadevanahalli	Hanumanthegowda - - Land	555	1*/3	0.20	Upper	76.0135	12.4050
556	Manchadevanahalli	Nagesh C.H. s/o Late Huchchagowda. -	556	1*/4	0.70	Upper	76.0135	12.4050
557	Manchadevanahalli	Nagesh C.H. s/o Late Huchchagowda. -	557	1*/5	0.56	Upper	76.0135	12.4050
558	Manchadevanahalli	Govindanayaka s/o Late goldanayaka	558	100*/1	0.09	Middle	75.9987	12.4229

Sl.No	Name of Village	Name of Farmer	Farmer Code	Survey No	Area (Ha)	Reaches	Latitude (Degree-Min-Sec)	Longitude (Degree-Min-Sec)
559	Manchadevanahalli	Gowramma w/o Late Sivannanayaka	559	100/*/2	0.09	Middle	75.9987	12.4229
560	Manchadevanahalli	M C Swami s/o Late Goldanayaka	560	100/*/3	0.09	Middle	75.9987	12.4229
561	Manchadevanahalli	Hanumanthanayaka M c s/o Late Chinnanayaka. -	561	100/*/4	0.09	Middle	75.9987	12.4229
562	Manchadevanahalli	Hanumanayaka s/o LateChinnanayaka	562	100/*/6	0.09	Middle	75.9987	12.4229
563	Manchadevanahalli	MC Venkatesha s/o Late Goldanayaka	563	100/*/7	0.09	Middle	75.9987	12.4229
564	Manchadevanahalli	MH Ganesha s/o Late Halaganayaka	564	101/*/1	0.14	Middle	75.9990	12.4216
565	Manchadevanahalli	M.K. Kumara, - s/o.M.C. Krishnappa	565	101/*/1	0.14	Middle	75.9990	12.4216
566	Manchadevanahalli	Bhadranayaka	566	101/*/1	0.15	Middle	75.9990	12.4216
567	Manchadevanahalli	Muttanayaka	567	101/*/1	0.14	Middle	75.9990	12.4216
568	Manchadevanahalli	M.H. Narayana s/o Late Hanumanayaka	568	101/*/2	0.14	Middle	75.9990	12.4216
569	Manchadevanahalli	COMMAN LAND	569	102/*/*	2.12	Lower	75.9968	12.4214
570	Manchadevanahalli	K.S. Arunakumar -	570	103/*/1	0.80	Lower	75.9979	12.4203
571	Manchadevanahalli	KS Harini alias Harinikumari s/o KT Subbaiah. -	571	103/*/2	2.48	Lower	75.9979	12.4203
572	Manchadevanahalli	Basavegowda s/o Uregowda	572	<u>104/*/1</u>	0.80	Lower	75.9969	12.4193
573	Manchadevanahalli	Prakash s/o Eyregowda	573	104/*/2	0.50	Lower	75.9969	12.4193
574	Manchadevanahalli	COMMAN LAND	574	104/*/3	1.61	Lower	75.9969	12.4193
575	Manchadevanahalli	Shobha G M s/o G S Monnappa	575	105/*/1	0.85	Lower	75.9977	12.4183
576	Manchadevanahalli	G A Ghanawati s/o Late G S Appayya	576	105/*/2	0.82	Middle	75.9977	12.4183
577	Manchadevanahalli	Ramesh G R. s/o Late G S Ramappa	577	105/*/3	0.93	Middle	75.9977	12.4183
578	Manchadevanahalli	G U Ravikiran s/o Late G S Uttayya	578	105/*/4	0.94	Middle	75.9977	12.4183

Sl.No	Name of Village	Name of Farmer	Farmer Code	Survey No	Area (Ha)	Reaches	Latitude (Degree-Min-Sec)	Longitude (Degree-Min-Sec)
579	Manchadevanahalli	G. A. Vishwanatha. - Late s/o. G.S. Appayya	579	105/*/5	0.11	Middle	75.9977	12.4183
580	Manchadevanahalli	Shobha G M s/o G S Monnappa	580	105/*/6	0.09	Middle	75.9977	12.4183
581	Manchadevanahalli	G. A. Vishwanatha. - Late s/o. G.S. Appayya	581	106/*/1	0.38	Lower	75.9990	12.4169
582	Manchadevanahalli	Shobha G M s/o G S Monnappa	582	106/*/10	0.47	Lower	75.9990	12.4169
583	Manchadevanahalli	G U Ravikiran s/o Late G S Uttayya	583	106/*/11	0.13	Lower	75.9990	12.4169
584	Manchadevanahalli	Shobha G M s/o G S Monnappa	584	106/*/12	0.13	Lower	75.9990	12.4169
585	Manchadevanahalli	G A Ghanawati s/o Late G S Appayya	585	106/*/13	0.06	Lower	75.9990	12.4169
586	Manchadevanahalli	G A Ghanawati s/o Late G S Appayya	586	106/*/14	0.06	Lower	75.9990	12.4169
587	Manchadevanahalli	G U Ravikiran s/o Late G S Uttayya	587	106/*/15	0.15	Lower	75.9990	12.4169
588	Manchadevanahalli	G R Suresh s/o Late G S Ramappa	588	106/*/16	0.06	Lower	75.9990	12.4169
589	Manchadevanahalli	G R Suresh s/o Late G S Ramappa	589	106/*/17	0.30	Lower	75.9990	12.4169
590	Manchadevanahalli	Shobha G M s/o G S Monnappa	590	106/*/18	0.15	Lower	75.9990	12.4169
591	Manchadevanahalli	G A Ghanawati s/o Late G S Appayya	591	106/*/19	0.27	Lower	75.9990	12.4169
592	Manchadevanahalli	Shobha G M s/o G S Monnappa	592	106/*/2	0.27	Lower	75.9990	12.4169
593	Manchadevanahalli	G R Suresh s/o Late G S Ramappa	593	106/*/20	0.06	Lower	75.9990	12.4169
594	Manchadevanahalli	Shobha G M s/o G S Monnappa	594	106/*/21	0.15	Lower	75.9990	12.4169
595	Manchadevanahalli	G R Suresh s/o Late G S Ramappa	595	106/*/22	0.12	Lower	75.9990	12.4169
596	Manchadevanahalli	Ramesh G R. s/o Late G S Ramappa	596	106/*/3	0.19	Lower	75.9990	12.4169
597	Manchadevanahalli	G U Ravikiran s/o Late G S Uttayya	597	106/*/4	0.65	Lower	75.9990	12.4169
598	Manchadevanahalli	Shobha G M s/o G S Monnappa	598	106/*/5	0.06	Middle	75.9990	12.4169

Sl.No	Name of Village	Name of Farmer	Farmer Code	Survey No	Area (Ha)	Reaches	Latitude (Degree-Min-Sec)	Longitude (Degree-Min-Sec)
599	Manchadevanahalli	G R Suresh s/o Late G S Ramappa	599	106/*/6	0.31	Middle	75.9990	12.4169
600	Manchadevanahalli	G U Kiran Kumar s/o Late G S Uttayya	600	106/*/7	0.30	Middle	75.9990	12.4169
601	Manchadevanahalli	G R Suresh s/o Late G S Ramappa	601	106/*/8	0.19	Middle	75.9990	12.4169
602	Manchadevanahalli	G A Ghanawati s/o Late G S Appayya	602	106/*/9	0.46	Middle	75.9990	12.4169
603	Manchadevanahalli	Javanayaka s/o s/othimmanayaka	603	107/*/*	2.41	Middle	75.9993	12.4162
604	Manchadevanahalli	K.S. Saraswati - w/o. K.T. Subbaiah	604	108/*/*	1.60	Middle	75.9999	12.4150
605	Manchadevanahalli	K.S. Arunakumar - s/o K.T. Subbaiah	605	108/*/*	0.73	Middle	75.9999	12.4150
606	Manchadevanahalli	Girijamma - Konsannaningowda	606	109/*/*	0.35	Middle	76.0015	12.4135
607	Manchadevanahalli	Jawaregowda - s/osanninga Gowda	607	109/*/*	0.36	Middle	76.0015	12.4135
608	Manchadevanahalli	Rangegowda - s/osannainga Gowda	608	109/*/*	0.87	Middle	76.0015	12.4135
609	Manchadevanahalli	K.S. Arunakumar - s/o K.T. Subbaiah	609	110/*/1	0.11	Middle	76.0007	12.4142
610	Manchadevanahalli	KS Harini alias Harinikumari s/o KT Subbaiah. -	610	110/*/2	1.20	Middle	76.0007	12.4142
611	Manchadevanahalli	Yashodha K.S. s/o KT Subbaiah. -	611	111/*/*	1.04	Middle	75.9981	12.4141
612	Manchadevanahalli	K.S. Arunakumar - s/o K.T. Subbaiah	612	112/*/1	0.80	Middle	76.0003	12.4131
613	Manchadevanahalli	KS Harini alias Harinikumari s/o KT Subbaiah. -	613	112/*/2	0.32	Middle	76.0003	12.4131
614	Manchadevanahalli	Giddegowda - s/o doddegowda	614	113/*/1	0.93	Middle	76.0023	12.4129
615	Manchadevanahalli	M. S Ramesh s/o Swamigowda, Manchadevanahalli. -	615	113/*/2	0.60	Middle	76.0023	12.4129
616	Manchadevanahalli	Jawamma w/o. Late Sannappa Manchadevanahalli. -	616	113/*/3	0.33	Middle	76.0023	12.4129
617	Manchadevanahalli	Devanayaka - s/o chikkanna	617	114/*/1	1.63	Middle	75.9979	12.4137
618	Manchadevanahalli	Jayanna.MS s/o Late Chrippappa. -	618	114/*/2	0.20	Middle	75.9979	12.4137

Sl.No	Name of Village	Name of Farmer	Farmer Code	Survey No	Area (Ha)	Reaches	Latitude (Degree-Min-Sec)	Longitude (Degree-Min-Sec)
619	Manchadevanahalli	COMMAN LAND	619	115/*/*	1.14	Middle	75.9991	12.4137
620	Manchadevanahalli	Akkayamma -	620	116/*/1	1.91	Middle	75.9978	12.4131
621	Manchadevanahalli	Siddanayaka s/o Late Thimmanayaka	621	116/*/2	0.20	Middle	75.9978	12.4131
622	Manchadevanahalli	Swaminayaka. s/o Late Thimmanayaka	622	116/*/3	0.20	Middle	75.9978	12.4131
623	Manchadevanahalli	Vithala s/o Late.Thimegowda	623	117/*/1	0.65	Middle	76.0000	12.4135
624	Manchadevanahalli	Gayitri s/o Late Muttegowda	624	117/*/2	1.05	Middle	76.0000	12.4135
625	Manchadevanahalli	P.T. Swamigowda -	625	117/*/3	1.05	Middle	76.0000	12.4135
626	Manchadevanahalli	P.T. Swamigowda -	626	118/*/1	2.50	Upper	75.9990	12.4135
627	Manchadevanahalli	Vithala s/o Late.Thimegowda	627	118/*/1	1.38	Upper	75.9990	12.4135
628	Manchadevanahalli	Gayitri s/o Late Madegowda	628	118/*/1	2.87	Upper	75.9990	12.4135
629	Manchadevanahalli	Hanumamma w/o. Puttaswaminaya Manchadevanahalli. -	629	118/*/2	0.40	Upper	75.9990	12.4135
630	Manchadevanahalli	P.J. Srinivasa s/o Jawarnayaka	630	119/*/1	0.86	Upper	76.0030	12.4124
631	Manchadevanahalli	P.J. Shivanna - s/ojavarnaika	631	119/*/2	0.86	Upper	76.0030	12.4124
632	Manchadevanahalli	P.J. Srinivasa s/o Jawarnayaka	632	120/*/1	0.72	Upper	75.9969	12.4124
633	Manchadevanahalli	Chandramma w/o. PJ Shivanna	633	120/*/2	0.72	Upper	75.9969	12.4124
634	Manchadevanahalli	COMMAN LAND	634	121/*/1	4.63	Middle	75.9992	12.4122
635	Manchadevanahalli	Gowramma. w/o. P J Srinivasa	635	121/*/2	1.51	Middle	75.9992	12.4122
636	Manchadevanahalli	M.M. Ishwar. - Muttanayaka	636	121/*/3	3.04	Middle	75.9992	12.4122
637	Manchadevanahalli	Gowramma w/o Annaiah nayaka	637	121/*/4	1.20	Middle	75.9992	12.4122
638	Manchadevanahalli	B.T. Mahalaxmi -	638	122/*/1	1.20	Middle	76.0037	12.4120

Sl.No	Name of Village	Name of Farmer	Farmer Code	Survey No	Area (Ha)	Reaches	Latitude (Degree-Min-Sec)	Longitude (Degree-Min-Sec)
639	Manchadevanahalli	MH Narayana s/o Late.Hanumanayak	639	122/*/2	0.20	Middle	76.0037	12.4120
640	Manchadevanahalli	Venkatesanayaka s/o Honanayaka. -	640	122/*/3	0.60	Middle	76.0037	12.4120
641	Manchadevanahalli	Thimmayya -	641	122/*/4	0.11	Middle	76.0037	12.4120
642	Manchadevanahalli	Late Lakshamma w/o. Hanumanayaka	642	122/*/5	0.60	Middle	76.0037	12.4120
643	Manchadevanahalli	Late Lakshamma w/o. Hanumanayaka	643	122/*/6	0.60	Middle	76.0037	12.4120
644	Manchadevanahalli	Jayamma w/o Javanayaka	644	122/*/7	1.20	Middle	76.0037	12.4120
645	Manchadevanahalli	Pemanathan - s/otakamara	645	123/*/1	2.27	Middle	75.9961	12.4116
646	Manchadevanahalli	Pemanathan - Takamara	646	123/*/2	2.27	Middle	75.9961	12.4116
647	Manchadevanahalli	Sonamiachin - s/omate Paul Dao	647	124/*/1	0.06	Middle	75.9983	12.4113
648	Manchadevanahalli	Sonnayachin - s/omate Paul Daw Alienated- - sd	648	124/*/2	0.03	Middle	75.9983	12.4113
649	Manchadevanahalli	B.D. Girish s/o Doreswamy	649	124/*/3	3.75	Middle	75.9983	12.4113
650	Manchadevanahalli	Pemalanathan - Bun.Late Takamara	650	125/*/*	3.11	Middle	76.0042	12.4114
651	Manchadevanahalli	COMMAN LAND	651	126/*/*	5.60	Middle	76.0066	12.4108
652	Manchadevanahalli	COMMAN LAND	652	126/*/*	5.60	Middle	76.0066	12.4108
653	Manchadevanahalli	COMMAN LAND	653	126/*/*	1.60	Middle	76.0066	12.4108
654	Manchadevanahalli	COMMAN LAND	654	126/*/*	4.60	Middle	76.0066	12.4108
655	Manchadevanahalli	COMMAN LAND	655	126/*/*	5.60	Lower	76.0066	12.4108
656	Manchadevanahalli	COMMAN LAND	656	126/*/*	2.60	Lower	76.0066	12.4108
657	Manchadevanahalli	COMMAN LAND	657	126/*/*	6.40	Lower	76.0066	12.4108
658	Manchadevanahalli	COMMAN LAND	658	126/*/*	1.60	Lower	76.0066	12.4108



Sl.No	Name of Village	Name of Farmer	Farmer Code	Survey No	Area (Ha)	Reaches	Latitude (Degree-Min-Sec)	Longitude (Degree-Min-Sec)
659	Manchadevanahalli	COMMAN LAND	659	126/*/*	1.60	Lower	76.0066	12.4108
660	Manchadevanahalli	COMMAN LAND	660	126/*/*	6.12	Lower	76.0066	12.4108
661	Manchadevanahalli	Pemalanathan s/o Late Takamara	661	127/*/*	3.14	Lower	75.9973	12.4104
662	Manchadevanahalli	COMMAN LAND	662	128/*/*	2.74	Middle	76.0072	12.4101
663	Manchadevanahalli	COMMAN LAND	663	129/*/*	3.28	Lower	76.0021	12.4009
664	Manchadevanahalli	COMMAN LAND	664	130/*/*	2.39	Middle	76.0143	12.4016
665	Manchadevanahalli	COMMAN LAND	665	131/*/*	1.94	Upper	76.0106	12.4017
666	Manchadevanahalli	Nawang Jumbo s/o Lob Sung Searing	666	132/*/*	1.87	Upper	76.0175	12.4010
667	Manchadevanahalli	Nawang Jumbo s/o Lob Sung Searing	667	133*/1	2.54	Middle	76.0044	12.4015
668	Manchadevanahalli	Namgyal Wangchuk - s/o K.N. WongaLate	668	133*/2	0.70	Middle	76.0041	12.4014
669	Manchadevanahalli	Namgyalwang Chuk - s/o K.N. NONGEL	669	134*/1	2.52	Middle	76.0077	12.4014
670	Manchadevanahalli	B.S. Bharat s/o Late. B.B. Sangarajay arus	670	134*/2	0.68	Middle	76.0091	12.4012
671	Manchadevanahalli	N. Viswanathan s/o S. Narayanan- Bho.P.	671	135*/1	2.50	Middle	76.0068	12.4005
672	Manchadevanahalli	B.S. Bharat s/o Late. B.B. Sangarajay arus	672	135*/2	1.52	Middle	76.0129	12.4016
673	Manchadevanahalli	N. Viswanathan s/o S. Narayanan- Bho.P.	673	136*/1	0.55	Middle	76.0114	12.4014
674	Manchadevanahalli	B.S. Bharat s/o Late. B.B. Sangarajay arus	674	136*/2	1.59	Middle	76.0120	12.4013
675	Manchadevanahalli	B.S. Bharat s/o Late. B.B. Sangarajay arus	675	137/*/*	3.72	Middle	76.0126	12.4010
676	Manchadevanahalli	M K Dinesh s/o Late M J Kalappa	676	138*/1	3.41	Middle	76.0152	12.4008
677	Manchadevanahalli	M K Dinesh s/o Late M J Kalappa	677	138*/2	2.46	Middle	76.0108	12.4005
678	Manchadevanahalli	N. Viswanathan s/o S. Narayanan-	678	138*/3	0.95	Middle	76.0134	12.4007

Sl.No	Name of Village	Name of Farmer	Farmer Code	Survey No	Area (Ha)	Reaches	Latitude (Degree-Min-Sec)	Longitude (Degree-Min-Sec)
679	Manchadevanahalli	M K Dinesh s/o Late M J Kalappa	679	139/*/1	4.80	Middle	76.0049	12.4006
680	Manchadevanahalli	M K Dinesh s/o Late M J Kalappa	680	139/*/2	1.60	Middle	76.0158	12.4001
681	Manchadevanahalli	Pemalanathan - s/oLatey Takamara	681	140/*/1	4.94	Lower	76.0138	12.4003
682	Manchadevanahalli	M.S. Manjula s/o P.J. Shivanna	682	140/*/2	0.80	Lower	76.0044	12.4002
683	Manchadevanahalli	M.M. Ishwar s/o Muttunayaka	683	140/*/3	0.67	Lower	76.0122	12.3998
684	Manchadevanahalli	S. Siddaraju. - s/o Siddhanayaka	684	140/*/4	0.80	Lower	76.0081	12.3993
685	Manchadevanahalli	COMMAN LAND	685	141/*/*	5.33	Lower	76.0102	12.3993
686	Manchadevanahalli	COMMAN LAND	686	141/*/*	0.00	Lower	76.0058	12.3995
687	Manchadevanahalli	M D Pratap s/o Large Humanity Gowda	687	142/*/*	4.95	Lower	76.0038	12.3996
688	Manchadevanahalli	Sunandamma w/o Late M Swamigowda	688	143/*/1	3.05	Middle	76.0174	12.4003
689	Manchadevanahalli	N. Viswanathan s/o S. Narayanan- Bho.P.	689	143/*/2	2.80	Middle	76.0143	12.3999
690	Manchadevanahalli	N. Vishwanathan s/o S Narayanan- Bho.p.	690	144/*/*	0.20	Upper	76.0164	12.3993
691	Manchadevanahalli	Jayammanni w/o Late "B B Sangarajaeras	691	145/*/*	0.20	Upper	76.0130	12.3990
692	Manchadevanahalli	B S Prabha s/o Late "B B Sangarajaeras	692	147/*/*	0.30	Upper	76.0148	12.3993
693	Manchadevanahalli	COMMAN LAND	693	148/*/*	0.20	Upper	76.0052	12.3990
694	Manchadevanahalli	COMMAN LAND	694	151/*/*	0.20	Upper	76.0050	12.3989
695	Manchadevanahalli	Tuftendorgeniegi s/o Dawood Dorje	695	161/*/*	1.80	Upper	76.0156	12.3983
696	Manchadevanahalli	COMMAN LAND	696	161/*/*	1.80	Upper	76.0043	12.3980
697	Manchadevanahalli	Sunandamma w/o Late M Swamigowda	697	171/*/*	2.03	Upper	76.0069	12.3980
698	Manchadevanahalli	Sunanda -	698	172/*/*	1.85	Upper	76.0137	12.3983

Sl.No	Name of Village	Name of Farmer	Farmer Code	Survey No	Area (Ha)	Reaches	Latitude (Degree-Min-Sec)	Longitude (Degree-Min-Sec)
699	Manchadevanahalli	Sunandamma w/o Late M M Swamigowda	699	173/*/*	1.73	Upper	76.0094	12.3979
700	Manchadevanahalli	Hanumantegowda s/o Maigouda	700	174/*/*	2.17	Middle	76.0117	12.3975
701	Manchadevanahalli	K K Dinesh s/o K G Kariyappa Bylakuppe. -	701	175/*/*	1.24	Middle	76.0117	12.3975
702	Manchadevanahalli	K K Dinesh s/o K G Kariyappa Bylakuppe. -	702	176/*/*	1.26	Middle	76.0117	12.3975
703	Manchadevanahalli	Beri Mahanoutegowda s/o Mayegowda	703	177/*/*	1.68	Middle	76.0117	12.3975
704	Manchadevanahalli	MP Hanumantha s/o Puttaswaminayaka	704	178/*/1	1.09	Middle	76.0117	12.3975
705	Manchadevanahalli	Nagesh C.H. s/o Late Huchchagowda. -	705	178/*/2	1.09	Middle	76.0117	12.3975
706	Manchadevanahalli	Nagesh CH s/o Late Huchegowda. -	706	2/*/1	1.60	Upper	76.0117	12.3975
707	Manchadevanahalli	E. Jawahar s/o C. Eshwaran- Bh.P.	707	2/*/2	1.58	Upper	76.0117	12.3975
708	Manchadevanahalli	E. Jawahar s/o C. Eshwaran	708	2/*/2	0.01	Upper	76.0117	12.3975
709	Manchadevanahalli	Doddahanumanthegowda s/o Mayegowda	709	3/*/1	1.31	Upper	76.0117	12.3975
710	Manchadevanahalli	P.D. YASHODA w/o. UNNIKRIISHNAN- Bho.P.	710	3/*/2	1.20	Upper	76.0117	12.3975
711	Manchadevanahalli	K M Rajesh s/o A Mallashetti	711	37/*/*	1.71	Middle	76.0117	12.3975
712	Manchadevanahalli	Shivanandamma -	712	39/*/1	0.69	Middle	76.0117	12.3975
713	Manchadevanahalli	Chandrappa s/o Madhyaya	713	39/*/1	0.02	Middle	76.0117	12.3975
714	Manchadevanahalli	Nanjappa -	714	39/*/1	0.69	Middle	76.0117	12.3975
715	Manchadevanahalli	Mallu -	715	39/*/1	0.69	Middle	76.0117	12.3975
716	Manchadevanahalli	Veerappadevara -	716	39/*/2	0.30	Middle	76.0117	12.3975
717	Manchadevanahalli	Sunandamma w/o Late M M Swamigowda	717	4/*/*	2.13	Upper	76.0117	12.3975
718	Manchadevanahalli	Shivanandamma - w/o Eranna	718	40/*/1	0.35	Middle	76.0111	12.4052

Sl.No	Name of Village	Name of Farmer	Farmer Code	Survey No	Area (Ha)	Reaches	Latitude (Degree-Min-Sec)	Longitude (Degree-Min-Sec)
719	Manchadevanahalli	Nanjappa -	719	40/*/1	0.35	Middle	76.0111	12.4052
720	Manchadevanahalli	Mallu -	720	40/*/1	0.34	Middle	76.0111	12.4052
721	Manchadevanahalli	Mallamma - w/o rudrappa	721	40/*/2	1.37	Middle	76.0111	12.4052
722	Manchadevanahalli	Veerappadevara -	722	40/*/3	0.20	Middle	76.0111	12.4052
723	Manchadevanahalli	Rashmi K w/o Sankaranayaka	723	42/*/1	0.65	Middle	76.0103	12.4046
724	Manchadevanahalli	Putnamma w/o. w/o Krishna	724	42/*/1	0.66	Middle	76.0103	12.4046
725	Manchadevanahalli	K. Raju s/o. Late. KulLategowda. -	725	42/*/2	0.65	Middle	76.0103	12.4046
726	Manchadevanahalli	Bassappa. s/o Late Crippa	726	42/*/3	0.33	Middle	76.0103	12.4046
727	Manchadevanahalli	S Raju. s/o Latey uncLate	727	42/*/4	0.33	Middle	76.0103	12.4046
728	Manchadevanahalli	Ravi K. s/o k Krishna	728	43/*/1	0.58	Middle	76.0068	12.4043
729	Manchadevanahalli	Sudesh K. s/o Krishna K	729	43/*/2	0.78	Middle	76.0068	12.4043
730	Manchadevanahalli	Ravi K. s/o k Krishna	730	43/*/3	0.20	Middle	76.0068	12.4043
731	Manchadevanahalli	Putnamma w/o. w/o Krishna	731	44/*/1	0.79	Middle	76.0115	12.4044
732	Manchadevanahalli	Rashmi w/o Sankaranayaka	732	44/*/2	0.25	Middle	76.0115	12.4044
733	Manchadevanahalli	Puttamma w/o kumara	733	44/*/3	0.79	Middle	76.0115	12.4044
734	Manchadevanahalli	J. Venkatesha s/o Javaregowda	734	44/*/4	0.54	Middle	76.0115	12.4044
735	Manchadevanahalli	S. Gurappa. - Late s/o. Poo Chippa	735	44/*/5	0.40	Middle	76.0115	12.4044
736	Manchadevanahalli	Shivamma. - w/om. Late. Somanna	736	44/*/6	0.39	Middle	76.0115	12.4044
737	Manchadevanahalli	COMMAN LAND	737	45/*/*	2.13	Lower	76.0115	12.4044
738	Manchadevanahalli	COMMAN LAND	738	45/*/*	0.00	Lower	76.0115	12.4044

Sl.No	Name of Village	Name of Farmer	Farmer Code	Survey No	Area (Ha)	Reaches	Latitude (Degree-Min-Sec)	Longitude (Degree-Min-Sec)
739	Manchadevanahalli	COMMAN LAND	739	46/*/*	3.07	Lower	76.0115	12.4044
740	Manchadevanahalli	COMMAN LAND	740	47/*/*	3.84	Middle	76.0115	12.4044
741	Manchadevanahalli	KulLategowda s/o Urigowda	741	48/*/1	1.90	Middle	76.0003	12.4034
742	Manchadevanahalli	A M Jayasheela -	742	48/*/2	0.08	Middle	76.0003	12.4034
743	Manchadevanahalli	Swamigowda s/o Thimmagowda	743	48/*/3	0.80	Middle	76.0003	12.4034
744	Manchadevanahalli	Prakash s/o Eregowda	744	48/*/5	0.30	Middle	76.0003	12.4034
745	Manchadevanahalli	kulLategowda s/o Late "Urygowda	745	49/*/*	4.00	Middle	76.0003	12.4034
746	Manchadevanahalli	Swaminaika - s/o Thimmanayaka	746	50/*/1	0.77	Lower	76.0053	12.4035
747	Manchadevanahalli	Renuka w/o. Swaminathan. -	747	50/*/2	0.77	Lower	76.0053	12.4035
748	Manchadevanahalli	ManikanthaMS s/o Siddhanayaka. -	748	50/*/3	0.19	Lower	76.0053	12.4035
749	Manchadevanahalli	HR Nayana w/o. HN Ravindra. -	749	50/*/4	0.77	Lower	76.0053	12.4035
750	Manchadevanahalli	Indramma w/o Siddanayaka. -	750	50/*/5	0.77	Lower	76.0053	12.4035
751	Manchadevanahalli	HR Nayana w/o. HN Ravindra. -	751	50/*/6	0.20	Lower	76.0053	12.4035
752	Manchadevanahalli	M M Swami Uruf Swaminaya s/o Moodlanayaka	752	50/*/7	0.19	Lower	76.0053	12.4035
753	Manchadevanahalli	Basavaraja s/o MoodLateanayaka	753	50/*/8	0.19	Lower	76.0053	12.4035
754	Manchadevanahalli	COMMAN LAND	754	51/*/*	3.88	Middle	76.0073	12.3957
755	Manchadevanahalli	COMMAN LAND	755	52/*/*	3.95	Middle	76.0092	12.3956
756	Manchadevanahalli	COMMAN LAND	756	53/*/*	2.46	Middle	76.0069	12.3955
757	Manchadevanahalli	COMMAN LAND	757	54/*/*	2.27	Middle	76.0134	12.3953
758	Manchadevanahalli	A.M.Manjula w/o M.B.Gururajendra Aras	758	58/*/1	1.60	Middle	76.0065	12.3952

Sl.No	Name of Village	Name of Farmer	Farmer Code	Survey No	Area (Ha)	Reaches	Latitude (Degree-Min-Sec)	Longitude (Degree-Min-Sec)
759	Manchadevanahalli	A.M. Jayasheela	759	58/*/2	2.00	Middle	76.0065	12.3952
760	Manchadevanahalli	Sannanayka s/o Hanumanayaka	760	59/*/1	0.80	Middle	76.0019	12.4029
761	Manchadevanahalli	Siddanayaka - s/o.Timmanayaka	761	59/*/1	0.43	Middle	76.0019	12.4029
762	Manchadevanahalli	Swaminaika -	762	59/*/1	0.42	Middle	76.0019	12.4029
763	Manchadevanahalli	Mutanayaka - s/o.Eranayaka	763	59/*/1	0.80	Middle	76.0019	12.4029
764	Manchadevanahalli	Akkayamma w/o Late Papanayaka	764	59/*/3	0.80	Middle	76.0019	12.4029
765	Manchadevanahalli	Rukmini w/o Rajanayaka	765	60/*/1	0.40	Middle	76.0029	12.4015
766	Manchadevanahalli	M H Ganesha s/o Late Halaganayaka	766	60/*/2	1.15	Middle	76.0029	12.4015
767	Manchadevanahalli	Hanumantha s/o Swaminayaka. -	767	60/*/3	0.40	Middle	76.0029	12.4015
768	Manchadevanahalli	H N Ravindra s/o Late Nanjappa. -	768	63/*/1	1.40	Upper	76.0104	12.3967
769	Manchadevanahalli	A N Veena Aras s/o A S Nanjarajay Aras- Bho.P.	769	63/*/2	1.10	Upper	76.0064	12.3969
770	Manchadevanahalli	H N Ravindra s/o Late H S Nanjappa. -	770	64/*/2	2.65	Upper	76.0118	12.3957
771	Manchadevanahalli	HM Umadevi s/o HS Nanjappa. -	771	65/*/1	1.60	Upper	76.0143	12.4016
772	Manchadevanahalli	Mahadeva s/o Kullappa	772	65/*/2	1.25	Upper	76.0143	12.4016
773	Manchadevanahalli	HM Umadevi s/o HS Nanjappa. -	773	65/*/3	0.80	Upper	76.0143	12.4016
774	Manchadevanahalli	Smt Gowramma. .w/oM CHENNAJAPPA	774	66/*/1	0.93	Upper	76.0143	12.4016
775	Manchadevanahalli	Smt Cinnamma. w/o Chinnaswamy	775	66/*/2	0.93	Upper	76.0143	12.4016
776	Manchadevanahalli	A S NANJARAJAYA ARS s/o Late P P SIDARAJAYA ARS— BU	776	67/*/1	0.95	Upper	76.0175	12.4010
777	Manchadevanahalli	A N Nanjundarajerus s/o A S nanjunarajares.w/om	777	67/*/2	1.30	Upper	76.0175	12.4010
778	Manchadevanahalli	Kullappa s/o Puttappa	778	67/*/3	0.10	Upper	76.0175	12.4010

Sl.No	Name of Village	Name of Farmer	Farmer Code	Survey No	Area (Ha)	Reaches	Latitude (Degree-Min-Sec)	Longitude (Degree-Min-Sec)
779	Manchadevanahalli	Sanna s/o baira	779	68/*/1	1.20	Upper	76.0044	12.4015
780	Manchadevanahalli	Mrs. A N Veena Aras s/o A S Nanjarajayarus- Bh.P.	780	68/*/2	0.50	Upper	76.0044	12.4015
781	Manchadevanahalli	A S NANJARAJAYA ARS s/o Late P P SIDARAJAYA ARS—	781	68/*/3	0.81	Upper	76.0044	12.4015
782	Manchadevanahalli	A N Nanjundarajerus s/o A S nanjunarajares.w/om	782	69/*/1	0.09	Upper	76.0106	12.4027
783	Manchadevanahalli	A S NANJARAJAYA ARS s/o Late P P SIDARAJAYA ARS— BU	783	69/*/2	0.68	Middle	76.0042	12.4025
784	Manchadevanahalli	A N Nanjundarajerus s/o A S nanjunarajares.w/om	784	70/*/*	0.93	Middle	76.0019	12.4029
785	Manchadevanahalli	A N NanjundaraJaurus s/o A S nanjandaraJaurus	785	71/*/1	0.93	Middle	76.0029	12.4015
786	Manchadevanahalli	Kullappa s/o Puttappa	786	71/*/2	0.06	Middle	76.0090	12.4024
787	Manchadevanahalli	K M Rajesh s/o A Mallashetti	787	71/*/3	0.29	Middle	76.0099	12.4021
788	Manchadevanahalli	US Jagdish s/o Late Sakaram Survegar Uruf Sakaram	788	71/*/4	0.40	Middle	76.0056	12.4018
789	Manchadevanahalli	A N NanjundaraJaurus s/o A S nanjandaraJaurus	789	72/*/1	0.66	Middle	76.0021	12.4009
790	Manchadevanahalli	A S NANJARAJAEARRUS s/o Late M P SIDARAJAYA ARAS- BOD	790	72/*/2	1.17	Middle	76.0021	12.4009
791	Manchadevanahalli	A S NANJARAJAYA ARS s/o Late P P SIDARAJAYA ARS— BU	791	73/*/1	0.34	Middle	76.0021	12.4009
792	Manchadevanahalli	A N Siddarajay Aras s/o A S Najjarajay Aras- Bho.P.	792	73/*/2	0.26	Middle	76.0021	12.4009
793	Manchadevanahalli	A N Siddarajay Aras s/o A S Najaraja Aaras - Bh.p.	793	74/*/*	0.77	Middle	76.0021	12.4009
794	Manchadevanahalli	C.V. Uday Kumar. - Late s/o. Wirupakshayya	794	75/*/*	0.79	Middle	76.0021	12.4009
795	Manchadevanahalli	C.V. Uday Kumar. - Late s/o. Wirupakshayya	795	76/*/*	0.68	Middle	76.0021	12.4009
796	Manchadevanahalli	A S NANJARAJAYA ARS s/o Late P P SIDARAJAYA ARS— BU	796	77/*/1	0.48	Upper	76.0152	12.4008
797	Manchadevanahalli	K.B. Chandrasekhar s/o Late. K.B.Basappa- Bho.P.	797	77/*/2	0.40	Upper	76.0152	12.4008
798	Manchadevanahalli	A N Siddarajay Aras s/o A S Najaraja Aaras - Bh.p.	798	77/*/3	2.05	Upper	76.0152	12.4008

Sl.No	Name of Village	Name of Farmer	Farmer Code	Survey No	Area (Ha)	Reaches	Latitude (Degree-Min-Sec)	Longitude (Degree-Min-Sec)
799	Manchadevanahalli	CV Udai Kumar. - Late s/o. Wirupakshayya	799	78/*/*	3.67	Upper	76.0143	12.4016
800	Manchadevanahalli	C.V. Uday Kumar. - Late s/o. Wirupakshayya	800	79/*/*	0.87	Middle	76.0106	12.4017
801	Manchadevanahalli	C.V. Uday Kumar. - Late s/o. Wirupakshayya	801	80/*/*	0.78	Middle	76.0175	12.4010
802	Manchadevanahalli	Saroja w/o. . D.C. Upendra. -	802	81/*/*	1.00	Middle	76.0044	12.4015
803	Manchadevanahalli	Saroja w/o. . D.C. Upendra. -	803	82/*/*	0.82	Middle	76.0041	12.4014
804	Manchadevanahalli	COMMAN LAND	804	83/*/1	1.24	Middle	76.0077	12.4014
805	Manchadevanahalli	C.V. Uday Kumar. - Late s/o. Wirupakshayya	805	83/*/2	0.68	Middle	76.0091	12.4012
806	Manchadevanahalli	COMMAN LAND	806	84/*/*	1.96	Middle	76.0091	12.4012
807	Manchadevanahalli	Thoppenodupa - s/o Premasanang	807	85/*/*	1.60	Upper	76.0091	
808	Manchadevanahalli	Lob Sung Darge s/o Late Lama Gepu. -	808	86/*/1	0.80	Upper	76.0102	12.3993
809	Manchadevanahalli	COMMAN LAND	809	86/*/2	0.81	Upper	76.0102	12.3993
810	Manchadevanahalli	Gowamma w/o Late.Moodlinayaka	810	87/*/*	1.68	Upper		
811	Manchadevanahalli	MC Venkatesh s/o Late. LittLate man	811	88/*/1	1.29	Upper	76.0038	12.3996
812	Manchadevanahalli	Nawang Jampoo s/o Lob Sung Seering- Bh.P.	812	88/*/2	1.29	Upper	76.0038	12.3996
813	Manchadevanahalli	Manjula w/o Srinivasa	813	89/*/1	1.20	Upper	76.0174	12.4003
814	Manchadevanahalli	MC Venkatesh s/o Late.Chikka hanumanayaka	814	89/*/2	0.33	Upper	76.0174	12.4003
815	Manchadevanahalli	G.K.Ashwat s/o Late G.K.Keshavayasheetti	815	90/*/*	1.70	Upper		
816	Manchadevanahalli	Manjula w/o Srinivasa	816	91/*/1	1.07	Upper	76.0164	12.3993
817	Manchadevanahalli	Jayamma w/o Late Krishnanayaka	817	91/*/2	0.66	Upper	76.0164	12.3993
818	Manchadevanahalli	Devamma w/o hanumanayaka	818	92/*/*	0.94	Upper	76.0130	12.3990



Sl.No	Name of Village	Name of Farmer	Farmer Code	Survey No	Area (Ha)	Reaches	Latitude (Degree-Min-Sec)	Longitude (Degree-Min-Sec)
819	Manchadevanahalli	Jayamma s/o Hanumanayaka	819	92/*/*	0.94	Upper	76.0130	12.3990
820	Manchadevanahalli	Jawaramma w/o BoLategowda	820	96/*/1	0.49	Upper	76.0156	12.3983
821	Manchadevanahalli	M C Mahesh s/o Late Thamanna. -	821	96/*/2	0.60	Upper	76.0156	12.3983
822	Manchadevanahalli	COMMAN LAND	822	96/*/3	0.20	Upper	76.0156	12.3983
823	Manchadevanahalli	Jawaramma w/o BoLategowda. -	823	96/*/4	0.10	Upper	76.0156	12.3983
824	Manchadevanahalli	Gayitri s/o Late Madegowda	824	97/*/1	0.88	Middle	76.0043	12.3980
825	Manchadevanahalli	D P Vijaya s/o S T Puttaraju	825	97/*/2	0.44	Middle	76.0043	12.3980
826	Manchadevanahalli	D.S. Kaveri w/o. S.T.Puttaraju-Bo.P.	826	97/*/3	0.20	Middle	76.0043	12.3980
827	Manchadevanahalli	D.S. Kaveri w/o. S.T. Puttaraju	827	97/*/4	0.24	Middle	76.0043	12.3980
828	Manchadevanahalli	Hanumanayaka s/o Late is the golden hero	828	98/*/1	0.14	Middle	76.0069	12.3980
829	Manchadevanahalli	Govindanayaka s/o Late goldanayaka	829	98/*/2	0.13	Middle	76.0069	12.3980
830	Manchadevanahalli	MC Naganayaka s/o Late goldanayaka	830	98/*/3	0.24	Middle	76.0069	12.3980
831	Manchadevanahalli	M C Swami s/o Late Goldanayaka	831	98/*/4	0.24	Middle	76.0069	12.3980
832	Manchadevanahalli	Gowramma w/o Sivannanayaka	832	98/*/5	0.24	Middle	76.0069	12.3980
833	Manchadevanahalli	Jayamma w/o Bhadrnayaka	833	98/*/6	0.24	Middle	76.0069	12.3980
834	Manchadevanahalli	Hanumanayaka. s/o Late chinanayaka	834	98/*/7	0.11	Middle	76.0069	12.3980
835	Manchadevanahalli	Hanumanayaka s/o Late chinnanayake	835	98/*/8	0.10	Middle	76.0069	12.3980
836	Manchadevanahalli	MC Venkatesha s/o Late chinnanaya	836	98/*/9	0.24	Middle	76.0069	12.3980
837	Manchadevanahalli	Putnamma - w/oom Kuntegowda	837	99/*/1	0.33	Middle	76.0137	12.3983
838	Manchadevanahalli	Sannamma w/o Late Cheluwegowda	838	99/*/2	0.95	Middle	76.0137	12.3983

Sl.No	Name of Village	Name of Farmer	Farmer Code	Survey No	Area (Ha)	Reaches	Latitude (Degree-Min-Sec)	Longitude (Degree-Min-Sec)
839	Manchadevanahalli	Puttamma w/oom Kuntegowda	839	99/*/3	0.22	Middle	76.0137	12.3983
840	Manchadevanahalli	Puttamma w/oom Kuntegowda	840	99/*/4	0.29	Middle	76.0137	12.3983
841	Manchadevanahalli	Hanumanyaka s/o Chinnanayaka	841	99/*/5	0.15	Middle	76.0137	12.3983
842	Manchadevanahalli	Devaki B R w/o Hanumantha M r. -	842	99/*/6	0.13	Middle	76.0137	12.3983
843	Alanahalli	Huchhamma w/o karigowda	843	11/*/1	0.19	Upper	76.0130	12.3924
844	Alanahalli	Huchhamma w/o karigowda	844	11/*/10	0.02	Upper	76.0130	12.3924
845	Alanahalli	Puttamma - w/o Huchegowda	845	11/*/11	0.02	Upper	76.0130	12.3924
846	Alanahalli	Basavegowda - s/o Kengegowda	846	11/*/12	0.02	Upper	76.0130	12.3924
847	Alanahalli	Marigowda. s/o Late Huchegowda	847	11/*/13	0.07	Upper	76.0130	12.3924
848	Alanahalli	Jayamma. . w/o Jawaregowda	848	11/*/14	0.07	Upper	76.0130	12.3924
849	Alanahalli	H M Shobhaw/o . B S Ramachandra- Bhd	849	11/*/2	0.19	Upper	76.0130	12.3924
850	Alanahalli	Swami. s/o Hunchegowda	850	11/*/3	0.08	Upper	76.0130	12.3924
851	Alanahalli	Basavegowda - s/o Kengegowda	851	11/*/4	0.31	Upper	76.0130	12.3924
852	Alanahalli	Sharadamma s/o Puttamma	852	11/*/5	0.35	Upper	76.0130	12.3924
853	Alanahalli	Huchhamma- w/o karigowda	853	11/*/6	0.35	Upper	76.0130	12.3924
854	Alanahalli	Basavegowda - s/o Kengegowda	854	11/*/7	0.15	Upper	76.0130	12.3924
855	Alanahalli	Puttamma -w/o om Huchegowda	855	11/*/8	0.12	Upper	76.0130	12.3924
856	Alanahalli	Huchhamma- w/o karigowda	856	11/*/9	0.12	Upper	76.0130	12.3924
857	Alanahalli	Huchhamma- w/o karigowda	857	12/*/1	0.79	Upper	76.0112	12.3920
858	Alanahalli	K Raju s/o Kullegowda	858	12/*/2	0.40	Upper	76.0112	12.3920

Sl.No	Name of Village	Name of Farmer	Farmer Code	Survey No	Area (Ha)	Reaches	Latitude (Degree-Min-Sec)	Longitude (Degree-Min-Sec)
859	Alanahalli	K. Raju s/o Kullegowda	859	12/*/3	0.40	Upper	76.0112	12.3920
860	Alanahalli	Devamma w/o Le Annegowda -	860	12/*/4	0.68	Upper	76.0112	12.3920
861	Alanahalli	Jayamma. . w/o Jawaregowda	861	13/*/1	0.46	Upper	76.0086	12.3913
862	Alanahalli	Smt Netravati B r. s/o M Raju	862	13/*/2	0.45	Upper	76.0086	12.3913
863	Alanahalli	Marigowda. s/o Late Huchegouda	863	13/*/3	0.46	Upper	76.0086	12.3913
864	Alanahalli	S. Raju - Late s/o . Poo Chippa	864	15/*/1	0.12	Upper	76.0123	12.3918
865	Alanahalli	Basappa s/o Pauti Basappa. -	865	15/*/2	0.89	Upper	76.0123	12.3918
866	Alanahalli	Shivamma. - w/o . Late . Somanna	866	15/*/3	0.67	Upper	76.0123	12.3918
867	Alanahalli	Bassappa. - Late s/o . Poo Chippa	867	15/*/4	0.28	Upper	76.0123	12.3918
868	Alanahalli	S. Gurappa. - Late s/o . Poo Chippa	868	15/*/5	0.27	Upper	76.0123	12.3918
869	Alanahalli	S Raju - s/o Poo.Sannappa	869	16/*/1	0.55	Upper	76.0137	12.3913
870	Alanahalli	KV Sunny s/o Varghese. -	870	16/*/2	0.44	Upper	76.0137	12.3913
871	Alanahalli	Devamma w/o Le Annegowda -	871	16/*/3	0.33	Upper	76.0137	12.3913
872	Alanahalli	Ningegowda - s/o Basavegowda	872	16/*/3	0.13	Upper	76.0137	12.3913
873	Alanahalli	Kallamma - w/o Rajegowda	873	16/*/3	0.13	Upper	76.0137	12.3913
874	Alanahalli	T.Ramachandran s/o Kunnikannan. -	874	16/*/4	0.21	Upper	76.0137	12.3913
875	Alanahalli	T.Ramachandran s/o Kunnikannan. -	875	16/*/5	0.21	Upper	76.0137	12.3913
876	Alanahalli	Gayitri w/o Late Sannappa Uruf Sannappanayak	876	17/*/*	2.33	Middle	76.0151	12.3914
877	Alanahalli	Jayamma s/o Late Subbayya	877	18/*/*	0.40	Middle	76.0056	12.3907
878	Alanahalli	Mariahiah - s/o Manchaiah	878	18/*/*	0.56	Middle	76.0056	12.3907

Sl.No	Name of Village	Name of Farmer	Farmer Code	Survey No	Area (Ha)	Reaches	Latitude (Degree-Min-Sec)	Longitude (Degree-Min-Sec)
879	Alanahalli	Manchamma - s/o Manchayya	879	18/*/*	0.20	Middle	76.0056	12.3907
880	Alanahalli	Renuka Pw/o Manjunath	880	18/*/*	0.56	Middle	76.0056	12.3907
881	Alanahalli	Raju - s/o Javarappa	881	18/*/*	0.16	Middle	76.0056	12.3907
882	Alanahalli	Prakash s/o Late Annajayya	882	19/*/1	0.00	Middle	76.0060	12.3891
883	Alanahalli	Anand Kumar S. . s/o Shivannegowda	883	19/*/2	0.35	Middle	76.0060	12.3891
884	Alanahalli	Akkayamma - w/o Jawaregowda	884	19/*/3	0.47	Middle	76.0060	12.3891
885	Alanahalli	Thamegowda s/o kullegowda	885	19/*/4	0.47	Middle	76.0060	12.3891
886	Alanahalli	Tejaraju N M. s/o Madhagowda	886	19/*/8	0.20	Middle	76.0060	12.3891
887	Alanahalli	Kallamma w/o Late Vishakantaiah	887	22/*/2	0.36	Middle	76.0092	12.3888
888	Alanahalli	Vishakantaiah urf Vishakantanayak Lay Sannappa	888	22/*/3	0.35	Middle	76.0092	12.3888
889	Alanahalli	Devamma w/o Nanjaya	889	22/*/4	0.36	Middle	76.0092	12.3888
890	Alanahalli	Devamma w/o Nanjaya	890	22/*/5	0.36	Middle	76.0092	12.3888
891	Alanahalli	Kullamma w/o Late Kempaya	891	22/*/6	0.36	Middle	76.0092	12.3888
892	Alanahalli	T nanjappa, - s/o Sannappa	892	23/*/1	0.20	Middle	76.0101	12.3896
893	Alanahalli	Shivanna - s/o Sannappa	893	23/*/2	0.20	Middle	76.0101	12.3896
894	Alanahalli	Vishakanta s/o Sannappa	894	23/*/3	0.18	Middle	76.0101	12.3896
895	Alanahalli	Naganayaka s/o Chowdanayaka. -	895	23/*/4	0.80	Middle	76.0101	12.3896
896	Alanahalli	Vishakanta s/o Sannappa	896	23/*/5	0.12	Middle	76.0101	12.3896
897	Alanahalli	T R Srinivasamoorthy. s/o T T Ramakrishna	897	24/*/1	0.36	Middle	76.0024	12.3893
898	Alanahalli	K M Sulekhaw/o M M Bashir	898	24/*/2	0.40	Middle	76.0024	12.3893

Sl.No	Name of Village	Name of Farmer	Farmer Code	Survey No	Area (Ha)	Reaches	Latitude (Degree-Min-Sec)	Longitude (Degree-Min-Sec)
899	Alanahalli	Sharada w/o Divakara	899	24/*/3	0.33	Middle	76.0024	12.3893
900	Alanahalli	ML Suryanarayana s/o Pauti Lakgegowda. -	900	25/*/1	0.22	Middle	76.0141	12.3893
901	Alanahalli	Kallamma - w/o N Veeranna	901	25/*/2	0.38	Middle	76.0141	12.3893
902	Alanahalli	T Somanna - s/o Thamegowda	902	25/*/3	0.27	Middle	76.0141	12.3893
903	Alanahalli	Thameegowda - s/o Ningyegowda	903	25/*/4	0.38	Middle	76.0141	12.3893
904	Alanahalli	Basavaraju s/o Pauti Ayyachari Uruf Veerachari. -	904	25/*/6	0.10	Middle	76.0141	12.3893
905	Alanahalli	Kallamma - w/o N Veeranna	905	25/*/6	0.21	Middle	76.0141	12.3893
906	Alanahalli	Annayya s/o Nanjayya	906	26/*/1	0.92	Middle	76.0153	12.3891
907	Alanahalli	N. Ramesh s/o Nanjayya	907	26/*/2	0.92	Middle	76.0153	12.3891
908	Alanahalli	Devamma w/o Le Annegowda -	908	27/*/1	0.60	Middle	76.0182	12.3889
909	Alanahalli	K S Harish s/o Late .K.A Subbaiah	909	27/*/2	1.18	Middle	76.0182	12.3889
910	Alanahalli	Devamma w/o Nanjaiah	910	28/*/1	0.16	Middle	76.0225	12.3888
911	Alanahalli	T nanjappa - s/o Thamaiah	911	28/*/2	0.18	Middle	76.0225	12.3888
912	Alanahalli	Kullamma w/o Late Kempaiah	912	28/*/3	0.13	Middle	76.0225	12.3888
913	Alanahalli	A Rajanna - s/o Annaiya	913	28/*/4	0.13	Middle	76.0225	12.3888
914	Alanahalli	Mahadevamma w/o Shivanna	914	28/*/5	0.09	Middle	76.0225	12.3888
915	Alanahalli	Kallamma w/o Late Vishkantaiah	915	28/*/6	0.24	Middle	76.0225	12.3888
916	Alanahalli	Nanjamma - w/o ningegowda	916	28/*/7	0.51	Middle	76.0225	12.3888
917	Alanahalli	Devamma w/o Pauthi Nanjappanayaka. -	917	28/*/8	0.13	Middle	76.0225	12.3888
918	Alanahalli	Chandregowda - s/o Thamegowda	918	30/*/1	0.81	Middle	76.0236	12.3886

Sl.No	Name of Village	Name of Farmer	Farmer Code	Survey No	Area (Ha)	Reaches	Latitude (Degree-Min-Sec)	Longitude (Degree-Min-Sec)
919	Alanahalli	Huchhamma - w/o Bhadregowda	919	30/*2	0.38	Middle	76.0236	12.3886
920	Alanahalli	Lakshamma -w/o Ramegowda	920	30/*3	0.64	Middle	76.0236	12.3886
921	Alanahalli	Kallamma - w/o N Veeranna	921	30/*4	0.39	Middle	76.0236	12.3886
922	Alanahalli	Eranna. s/o Late ningegowda	922	32/*1	0.25	Middle	76.0077	12.3884
923	Alanahalli	Chandramma w/o Eeranna	923	32/*2	0.80	Middle	76.0077	12.3884
924	Alanahalli	Thammegowda s/o Late ningegowda	924	32/*3	0.50	Middle	76.0077	12.3884
925	Alanahalli	Mahadevamma w/o Shivanna	925	33/*1	0.57	Middle	76.0122	12.3889
926	Alanahalli	Kallamma w/o Late Vishkantaiah	926	33/*2	0.93	Middle	76.0122	12.3889
927	Alanahalli	Devamma w/o Pauthi Nanjappanayaka. -	927	33/*3	0.22	Middle	76.0122	12.3889
928	Alanahalli	Devamma w/o Nanjaya	928	34/*1	0.88	Middle	76.0116	12.3888
929	Alanahalli	T nanjappa - s/o tamayya	929	34/*2	0.72	Middle	76.0116	12.3888
930	Alanahalli	Kullamma w/o Late Kempaya	930	34/*3	0.58	Middle	76.0116	12.3888
931	Alanahalli	A Rajanna - s/o Annaiya	931	34/*4	0.74	Middle	76.0116	12.3888
932	Alanahalli	T nanjappa s/o tamayya	932	34/*5	0.08	Middle	76.0116	12.3888
933	Alanahalli	Devamma w/o Nanjaya	933	34/*6	0.08	Middle	76.0116	12.3888
934	Alanahalli	Annayya s/o Nanjayya	934	35/*1	0.44	Middle	76.0046	12.3883
935	Alanahalli	Gangnamma w/o Late Thamannegowda	935	59/*1	0.33	Middle	76.0046	12.3883
936	Alanahalli	Gangnamma w/o Late Thamannegowda	936	59/*2	0.20	Middle	76.0046	12.3883
937	Alanahalli	Annegowda -	937	59/*3	0.33	Middle	76.0046	12.3883
938	Alanahalli	Shivannegowda s/o Urygowda	938	59/*4	0.20	Middle	76.0046	12.3883

Sl.No	Name of Village	Name of Farmer	Farmer Code	Survey No	Area (Ha)	Reaches	Latitude (Degree-Min-Sec)	Longitude (Degree-Min-Sec)
939	Alanahalli	Sampta Charya s/o Mallesomachar	939	59/*/5	1.19	Middle	76.0046	12.3883
940	Alanahalli	Lay Kallamma w/o . N. Veeranna	940	60/*/1	0.45	Middle	76.0138	12.3888
941	Alanahalli	Thamegowda - s/o Bhadregowda	941	60/*/2	0.41	Middle	76.0138	12.3888
942	Alanahalli	S. Rangaswamy s/o B.Sannegowda	942	60/*/3	0.62	Middle	76.0138	12.3888
943	Alanahalli	Thamegowda - s/o Bhadregowda	943	60/*/4	0.21	Middle	76.0138	12.3888
944	Alanahalli	S. Rangaswamy s/o B.Sannegowda	944	60/*/5	0.16	Middle	76.0138	12.3888
945	Alanahalli	Huchhamma - w/o Bhadregowda	945	62/*/1	0.40	Middle	76.0046	12.3883
946	Alanahalli	Huchhamma - w/o Bhadregowda	946	62/*/2	0.40	Middle	76.0046	12.3883
947	Alanahalli	Huchhamma - w/o Bhadregowda	947	62/*/3	0.37	Middle	76.0046	12.3883
948	Alanahalli	Kallamma - w/o N Veeranna	948	62/*/4	0.52	Middle	76.0046	12.3883
949	Alanahalli	N Veeranna - s/o Ningegowda	949	62/*/5	0.12	Middle	76.0046	12.3883
950	Alanahalli	Kallamma w/o . N. Veeranna	950	62/*/6	0.23	Middle	76.0046	12.3883
951	Alanahalli	Veeranna - s/o Thamegowda	951	62/*/7	0.45	Middle	76.0046	12.3883
952	Alanahalli	Rukmini. - w/o . R.Babanna	952	62/*/8	0.82	Middle	76.0046	12.3883
953	Alanahalli	Veeranna - s/o Thamegowda	953	63/*/1	0.59	Upper	76.0143	12.3888
954	Alanahalli	Veeranna - s/o Thamegowda	954	63/*/2	0.15	Upper	76.0143	12.3888
955	Alanahalli	T Somanna - s/o Thamegowda	955	63/*/3	0.60	Upper	76.0143	12.3888
956	Alanahalli	T Somanna - s/o Thamegowda	956	63/*/4	0.29	Upper	76.0143	12.3888
957	Alanahalli	Veeranna - s/o Thamegowda	957	64/*/1	0.69	Upper	76.0050	12.3886
958	Alanahalli	Rangashetti. - Late s/o . Jawarashetti	958	64/*/2	0.65	Upper	76.0050	12.3886

Sl.No	Name of Village	Name of Farmer	Farmer Code	Survey No	Area (Ha)	Reaches	Latitude (Degree-Min-Sec)	Longitude (Degree-Min-Sec)
959	Alanahalli	Rukmini. - w/o . R.Babanna	959	64/*/3	0.40	Upper	76.0050	12.3886
960	Alanahalli	Huchhamma - w/o Bhadregowda	960	64/*/4	0.31	Upper	76.0050	12.3886
961	Alanahalli	Doddegowda - s/o Paralegowda	961	65/*/1	0.43	Upper	76.0124	12.3885
962	Alanahalli	Basavegowda - s/o Paralegowda	962	65/*/1	0.40	Upper	76.0124	12.3885
963	Alanahalli	Kapaneegowda s/o Annegowda	963	65/*/1	0.40	Upper	76.0124	12.3885
964	Alanahalli	Jayaraja s/o Ramachandrachari	964	65/*/1	0.40	Upper	76.0124	12.3885
965	Alanahalli	Annegowda -	965	65/*/2	0.12	Upper	76.0124	12.3885
966	Alanahalli	Gangnamma w/o Late Thamannegowda	966	65/*/2	0.12	Upper	76.0124	12.3885
967	Alanahalli	Tammayya - s/o Annaiya	967	66/*/*	1.20	Upper	76.0204	12.3883
968	Alanahalli	B.G. Thimmayya - s/o Pa. Mariappa	968	66/*/*	1.30	Upper	76.0204	12.3883
969	Alanahalli	B G Tammyya - s/o P. Mariappa	969	66/*/*	1.30	Upper	76.0204	12.3883
970	Alanahalli	Pannanachary s/o Late "putannayyachari	970	66/*/*	0.24	Upper	76.0204	12.3883
971	Alanahalli	Somannayaka s/o R Eranna	971	66/*/*	0.56	Upper	76.0204	12.3883
972	Alanahalli	Puttaswamy - s/o Sannanayaka	972	66/*/*	0.56	Upper	76.0204	12.3883
973	Alanahalli	Siddappa U Siddappa Nayaka s/o Marinayaka	973	66/*/*	0.40	Upper	76.0204	12.3883
974	Alanahalli	Ramachandrachari - s/o Puttayachari	974	66/*/*	1.60	Upper	76.0204	12.3883
975	Alanahalli	B Siddappa - s/o Mariappa	975	66/*/*	1.14	Upper	76.0204	12.3883
976	Alanahalli	B. Siddappa - s/o Mariappa	976	66/*/*	1.14	Upper	76.0204	12.3883
977	Alanahalli	Nagachari - s/o Basavachari	977	66/*/*	0.66	Upper	76.0204	12.3883
978	Alanahalli	Tamayya s/o tamayya	978	66/*/*	0.50	Upper	76.0204	12.3883



Sl.No	Name of Village	Name of Farmer	Farmer Code	Survey No	Area (Ha)	Reaches	Latitude (Degree-Min-Sec)	Longitude (Degree-Min-Sec)
979	Alanahalli	Kumari Priyadarshini s/o manjunathachari My Ga Netravathiw/o .	979	66/*/*	0.13	Upper	76.0204	12.3883
980	Alanahalli	Yasodha w/o Mahadevachari	980	66/*/*	0.24	Upper	76.0204	12.3883
981	Alanahalli	Manjunathachari s/o pappanachari	981	66/*/*	0.24	Upper	76.0204	12.3883
982	Alanahalli	Ganesha s/o is a sinner	982	66/*/*	0.24	Upper	76.0204	12.3883
983	Alanahalli	Kumari s/o Pappannachari w/o Papanappachari -	983	66/*/*	0.24	Upper	76.0204	12.3883
984	Alanahalli	Kumarichari s/o Anayyachari	984	66/*/*	0.09	Upper	76.0204	12.3883
985	Alanahalli	chayadevi s/o Kumarachari My Ga Kumarachari	985	66/*/*	0.09	Upper	76.0204	12.3883
986	Alanahalli	Ravichandran s/o Kumarachari My Ga Kumarachari	986	66/*/*	0.09	Upper	76.0204	12.3883
987	Alanahalli	Pasture -	987	66/*/*	2.00	Upper	76.0204	12.3883
988	Alanahalli	Venkategowda s/o . Thimmagowda	988	67/*/1	0.41	Upper	76.0217	12.3883
989	Alanahalli	Sannathammegowda s/o . Thimmagowda	989	67/*/2	0.41	Upper	76.0217	12.3883
990	Alanahalli	Sannathammegowda s/o . Thimmagowda	990	67/*/3	0.40	Upper	76.0217	12.3883
991	Alanahalli	Jayamma w/o Late Pappanachari	991	67/*/4	0.20	Upper	76.0217	12.3883
992	Alanahalli	Ramachandrachari - s/o Puttannayya; EJF	992	67/*/5	1.06	Upper	76.0217	12.3883
993	Alanahalli	Lakkamma w/o Late Huchegowda	993	67/*/5	0.24	Upper	76.0217	12.3883
994	Alanahalli	S Chandra s/o Siddappa	994	68/*/1	0.27	Upper	76.0217	12.3883
995	Alanahalli	K K Dinesh s/o K G Karippa- Bho.P.	995	68/*/2	0.13	Upper	76.0217	12.3883
996	Alanahalli	Vairamuddinaika s/o bommarai	996	68/*/3	0.42	Upper	76.0217	12.3883
997	Alanahalli	Savita S Lw/o V R Rajesh. -	997	68/*/4	0.80	Upper	76.0217	12.3883
998	Alanahalli	Venkategowda s/o . Thimmagowda	998	69/*/1	0.41	Upper	76.0102	12.3880

Sl.No	Name of Village	Name of Farmer	Farmer Code	Survey No	Area (Ha)	Reaches	Latitude (Degree-Min-Sec)	Longitude (Degree-Min-Sec)
999	Alanahalli	Sannathammegowda s/o Thimmagowda	999	69/*/2	0.41	Upper	76.0102	12.3880
1000	Alanahalli	Huchegowda - s/o Javaregowda	1000	69/*/3	0.30	Upper	76.0102	12.3880
1001	Alanahalli	Kalegowda - s/o Javaregowda	1001	69/*/4	0.19	Upper	76.0102	12.3880
1002	Alanahalli	Tamanna - s/o Javaregowda	1002	69/*/5	0.18	Upper	76.0102	12.3880
1003	Alanahalli	Swamigowda - s/o Jawaregowda	1003	69/*/6	0.18	Upper	76.0102	12.3880
1004	Alanahalli	Venkategowda s/o . Thimmagowda	1004	70/*/1	0.41	Upper	76.0235	12.3876
1005	Alanahalli	Sannathammegowda s/o Thimmagowda	1005	70/*/2	0.41	Upper	76.0235	12.3876
1006	Alanahalli	Kalegowda - s/o Javaregowda	1006	70/*/3	0.34	Upper	76.0235	12.3876
1007	Alanahalli	Swamigowda - s/o Jawaregowda	1007	70/*/3	0.35	Upper	76.0235	12.3876
1008	Alanahalli	Tamanna - s/o Javaregowda	1008	70/*/3	0.35	Upper	76.0235	12.3876
1009	Alanahalli	Venkategowda s/o . Thimmagowda	1009	71/*/1	0.41	Upper	76.0048	12.3873
1010	Alanahalli	Sharadamma w/o o Nanjegowda	1010	71/*/2	0.40	Upper	76.0048	12.3873
1011	Alanahalli	Sannathammegowda s/o Thimmagowda	1011	71/*/3	0.41	Upper	76.0048	12.3873
1012	Alanahalli	Huchegowda - s/o Javaregowda	1012	71/*/4	0.16	Upper	76.0048	12.3873
1013	Alanahalli	Kalegowda - s/o Javaregowda	1013	71/*/4	0.17	Upper	76.0048	12.3873
1014	Alanahalli	Swamigowda - s/o Jawaregowda	1014	71/*/4	0.17	Upper	76.0048	12.3873
1015	Alanahalli	Tamanna - s/o Javaregowda	1015	71/*/4	0.17	Upper	76.0048	12.3873
1016	Alanahalli	Vairamuddinaika s/o bommarai	1016	72/*/1	0.49	Upper	76.0039	12.3876
1017	Alanahalli	Vairamuddinaika s/o bommarai	1017	72/*/2	0.26	Upper	76.0039	12.3876
1018	Alanahalli	S Chandra s/o Siddappa	1018	72/*/3	0.02	Upper	76.0039	12.3876

Sl.No	Name of Village	Name of Farmer	Farmer Code	Survey No	Area (Ha)	Reaches	Latitude (Degree-Min-Sec)	Longitude (Degree-Min-Sec)
1019	Alanahalli	Vairamuddinaika s/o bommarai	1019	72/*/3	0.12	Upper	76.0039	12.3876
1020	Alanahalli	S Chandra s/o Siddappa	1020	72/*/4	0.26	Upper	76.0039	12.3876
1021	Alanahalli	K K Dinesh s/o K G Karippa- Bho.P.	1021	72/*/5	0.26	Upper	76.0039	12.3876
1022	Alanahalli	Viramuddinayaka s/o Bommarai. -	1022	72/*/6	0.10	Upper	76.0039	12.3876
1023	Alanahalli	Viramuddinayaka s/o Bommarai. -	1023	72/*/7	0.02	Upper	76.0039	12.3876
1024	Alanahalli	K K Dinesh s/o K G Karippa- Bho.P.	1024	72/*/8	0.12	Upper	76.0039	12.3876
1025	Alanahalli	K K Dinesh s/o K G Karippa- Bho.P.	1025	89/*/1	0.04	Upper	76.0091	12.3878
1026	Alanahalli	Lakshmamma w/o Late Bommayya	1026	89/*/2	0.45	Upper	76.0091	12.3878
1027	Alanahalli	Bhadranayaka s/o Devarasayya	1027	90/*/1	0.07	Upper	76.0053	12.3874
1028	Alanahalli	K K Dinesh s/o K G Karippa- Bho.P.	1028	90/*/10	0.22	Upper	76.0053	12.3874
1029	Alanahalli	K K Dinesh s/o K G Karippa- Bho.P.	1029	90/*/11	0.14	Upper	76.0053	12.3874
1030	Alanahalli	S Chandra s/o Siddappa	1030	90/*/12	0.09	Upper	76.0053	12.3874
1031	Alanahalli	Vairamuddinaika s/o bommarai	1031	90/*/13	0.01	Upper	76.0053	12.3874
1032	Alanahalli	K K Dinesh s/o K G Karippa	1032	90/*/14	0.10	Upper	76.0053	12.3874
1033	Alanahalli	K K Dinesh s/o K G Karippa. -	1033	90/*/15	0.11	Upper	76.0053	12.3874
1034	Alanahalli	Lakshmamma w/o Late Bommayya	1034	90/*/2	0.21	Upper	76.0053	12.3874
1035	Alanahalli	Eranna s/o Raiappa	1035	90/*/3	0.13	Upper	76.0053	12.3874
1036	Alanahalli	K K Dinesh s/o K G Karippa- Bho.P.	1036	90/*/4	0.24	Upper	76.0053	12.3874
1037	Alanahalli	K K Dinesh s/o K G Karippa- Bho.P.	1037	90/*/5	0.17	Upper	76.0053	12.3874
1038	Alanahalli	K K Dinesh s/o K G Karippa- Bho.P.	1038	90/*/6	0.05	Upper	76.0053	12.3874

Sl.No	Name of Village	Name of Farmer	Farmer Code	Survey No	Area (Ha)	Reaches	Latitude (Degree-Min-Sec)	Longitude (Degree-Min-Sec)
1039	Alanahalli	Lakshamma w/o Late Bommayya	1039	90/*/7	0.32	Upper	76.0053	12.3874
1040	Alanahalli	Eranna s/o Raiappa	1040	90/*/8	0.22	Upper	76.0053	12.3874
1041	Alanahalli	K K Dinesh s/o K G Karippa- Bho.P.	1041	90/*/9	0.40	Upper	76.0053	12.3874
1042	Gollarahosalli	COMMAN LAND	1042	20/*/*	2.23	Upper	75.9973	12.4152
1043	Gollarahosalli	COMMAN LAND	1043	10/*/*	8.49	Upper	75.9916	12.4124
1044	Handiguddakavalui	COMMAN LAND	1044	3/*/*	50.65	Middle	76.0186	12.3940
1045	Handiguddakavalu	Chandramma w/o Krishnanayaka	1045	2/*/*	0.40	Middle	76.0252	12.3989
1046	Handiguddakavalu	S J Annaiya s/o Late javanayaka	1046	2/*/*	0.80	Middle	76.0252	12.3989
1047	Handiguddakavalu	Nazir Ahmad s/o Late Mohammad Ibrahim	1047	2/*/*	0.20	Middle	76.0252	12.3989
1048	Handiguddakavalu	Jogayya - s/o Byraiah	1048	2/*/*	1.00	Middle	76.0252	12.3989
1049	Handiguddakavalu	Chikamada - s/o Kariyaiah	1049	2/*/*	0.50	Middle	76.0252	12.3989
1050	Handiguddakavalu	Kempayya - s/o Basavyaya	1050	2/*/*	0.50	Middle	76.0252	12.3989
1051	Handiguddakavalu	Nagamada - s/o Madaiah	1051	2/*/*	0.25	Middle	76.0252	12.3989
1052	Handiguddakavalu	DoddaKempayya - s/o MalLatea	1052	2/*/*	0.40	Middle	76.0252	12.3989
1053	Handiguddakavalu	Sakkayya - s/o Bhimaiah	1053	2/*/*	0.25	Middle	76.0252	12.3989
1054	Handiguddakavalu	Puttayya - s/o Guligayatta	1054	2/*/*	0.50	Middle	76.0252	12.3989
1055	Handiguddakavalu	Girimada - s/o Madayya	1055	2/*/*	0.40	Middle	76.0252	12.3989
1056	Handiguddakavalu	Hottemadaya - s/o Ramaiah	1056	2/*/*	0.80	Middle	76.0252	12.3989
1057	Handiguddakavalu	Doddamadaiah - s/o Gulligayya	1057	2/*/*	0.30	Middle	76.0252	12.3989
1058	Handiguddakavalu	Muniyappa s/o Karyaiah	1058	2/*/*	0.25	Middle	76.0252	12.3989

Sl.No	Name of Village	Name of Farmer	Farmer Code	Survey No	Area (Ha)	Reaches	Latitude (Degree-Min-Sec)	Longitude (Degree-Min-Sec)
1059	Handiguddakavalu	Annayya - s/o Halagaiah	1059	2/*/*	0.25	Middle	76.0252	12.3989
1060	Handiguddakavalu	Basavaraju - s/o Kempaiah	1060	2/*/*	0.40	Middle	76.0252	12.3989
1061	Handiguddakavalu	Halagayya - s/o Dharmayya	1061	2/*/*	0.25	Middle	76.0252	12.3989
1062	Handiguddakavalu	Sanjeevya - s/o Madhyaya	1062	2/*/*	1.80	Middle	76.0252	12.3989
1063	Handiguddakavalu	Sanjeevya s/o Late Madhyaya	1063	2/*/*	0.65	Middle	76.0252	12.3989
1064	Handiguddakavalu	Papaiah s/o Madaiah	1064	2/*/*	1.08	Middle	76.0252	12.3989
1065	Handiguddakavalu	Guddayya - s/o Guligayya	1065	2/*/*	0.70	Middle	76.0252	12.3989
1066	Handiguddakavalu	Nagaraju - s/o Papaya	1066	2/*/*	0.25	Middle	76.0252	12.3989
1067	Handiguddakavalu	Doddamaramma w/o Kariyaiah	1067	2/*/*	0.25	Middle	76.0252	12.3989
1068	Handiguddakavalu	Saipullah s/o AbdulJabbar	1068	2/*/*	0.70	Middle	76.0252	12.3989
1069	Handiguddakavalu	Parvathamma w/o. Late Rajanayaka	1069	2/*/*	0.80	Middle	76.0252	12.3989
1070	Handiguddakavalu	Dawyappanaika - s/o Jawarappanaika	1070	2/*/*	0.40	Middle	76.0252	12.3989
1071	Handiguddakavalu	Nagaraja Nayaka s/o Thammaiahnayaka	1071	2/*/*	1.48	Middle	76.0252	12.3989
1072	Handiguddakavalu	MUNIYAMMA w/o Sakaiah	1072	2/*/*	0.55	Middle	76.0252	12.3989
1073	Handiguddakavalu	Kalaiah s/o Doddaiiah	1073	2/*/*	0.80	Middle	76.0252	12.3989
1074	Handiguddakavalu	Mariahiah s/o Guddaiah	1074	2/*/*	1.00	Middle	76.0252	12.3989
1075	Handiguddakavalu	COMMAN LAND	1075	2/*/*	0.00	Middle	76.0252	12.3989
1076	Handiguddakavalu	COMMAN LAND	1076	2/*/*	150.00	Middle	76.0252	12.3989
1077	Handiguddakavalu	COMMAN LAND	1077	2/*/*	29.00	Middle	76.0252	12.3989
1078	Handiguddakavalu	COMMAN LAND	1078	2/*/*	1.98	Middle	76.0252	12.3989

Sl.No	Name of Village	Name of Farmer	Farmer Code	Survey No	Area (Ha)	Reaches	Latitude (Degree-Min-Sec)	Longitude (Degree-Min-Sec)
1079	Handiguddakavalu	COMMAN LAND	1079	3/*/*	16.72	Middle	76.0186	12.3940
1080	Manchadevanahalli	Ravi H T. s/o Late Topaya	1080	35/*2	0.20	Upper	75.9985	12.4052
1081	Manchadevanahalli	Krishna Gowda - s/o karigowda	1081	35/*3	0.21	Upper	75.9985	12.4052
1082	Manchadevanahalli	Krishnegowda s/o Late Karigowda	1082	35/*4	0.20	Upper	75.9985	12.4052
1083	Manchadevanahalli	Ravi H T. s/o Late Topaya	1083	35/*5	0.12	Upper	75.9985	12.4052
1084	Manchadevanahalli	Krishnegowda s/o Late Karigowda	1084	36/*/*	0.12	Upper	76.0078	12.4057
1085	Alanahalli	Bhadranayaka s/o Devarasayya	1085	91/*1	0.26	Upper	76.0059	12.3874
1086	Alanahalli	Lakshamma w/o Late Bommayya	1086	91/*2	0.04	Upper	76.0059	12.3874
1087	Alanahalli	Bhadranayaka the Bhadranayaka	1087	91/*2	0.43	Upper	76.0059	12.3874
1088	Alanahalli	Daryavya - s/o Jawarayya	1088	91/*2	0.01	Upper	76.0059	12.3874
1089	Alanahalli	Gowramma w/o Late Devayya	1089	91/*2	0.32	Upper	76.0059	12.3874
1090	Alanahalli	Lakshamma w/o Late Bommayya	1090	91/*3	0.02	Upper	76.0059	12.3874
1091	Alanahalli	Bhadranayaka the Bhadranayaka	1091	91/*3	0.06	Upper	76.0059	12.3874
1092	Alanahalli	Gowramma w/o Late Devayya	1092	91/*3	0.04	Upper	76.0059	12.3874
1093	Alanahalli	Saida w/o . Ilyas- land.P.	1093	91/*4	0.08	Upper	76.0059	12.3874
1094	Alanahalli	Gowramma w/o Late Devyya- Land.P	1094	91/*5	0.20	Upper	76.0059	12.3874
1095	Alanahalli	Gowramma w/o Late Devayya	1095	91/*6	0.17	Upper	76.0059	12.3874
1096	Alanahalli	B.G. Thimmayya - s/o Pa. Mariappa	1096	66/*/*	1.06	Upper	76.0124	12.3885
1097	Charpura	Thimmanayaka s/o Ranganayaka	1097	1/*/*	0.20	Middle	76.0302	12.3913
1098	Charpura	Thimmegowda s/o Subbegowda	1098	1/*/*	0.80	Middle	76.0302	12.3913

Sl.No	Name of Village	Name of Farmer	Farmer Code	Survey No	Area (Ha)	Reaches	Latitude (Degree-Min-Sec)	Longitude (Degree-Min-Sec)
1099	Charpura	Premamma w/o Maranganayaka	1099	1/*/*	0.60	Middle	76.0302	12.3913
1100	Charpura	Manjulamma w/o. Venkatesanayaka	1100	1/*/*	0.40	Middle	76.0302	12.3913
1101	Charpura	Girija w/o Rajanayaka	1101	1/*/*	0.50	Middle	76.0302	12.3913
1102	Charpura	Shivamma w/o Chandranayaka	1102	1/*/*	0.48	Middle	76.0302	12.3913
1103	Charpura	P.S. Kumara s/o P.T.Shivanna Naika	1103	1/*/*	1.70	Middle	76.0302	12.3913
1104	Charpura	Jayamma w/o Siddanayaka	1104	1/*/*	0.98	Middle	76.0302	12.3913
1105	Charpura	Anuvendra s/o Srinivasa	1105	1/*/*	1.00	Middle	76.0302	12.3913
1106	Charpura	Govindanayaka s/o Puttaswaminaika	1106	1/*/*	0.55	Middle	76.0302	12.3913
1107	Charpura	Indiramani w/o. Ravindra KL	1107	1/*/*	1.00	Middle	76.0302	12.3913
1108	Charpura	Venkatesanayaka is s/o javanayaka	1108	1/*/*	1.20	Middle	76.0302	12.3913
1109	Charpura	Shoba w/o. Venkatesanayaka	1109	1/*/*	0.60	Middle	76.0302	12.3913
1110	Charpura	P V Govinda s/o Venkategowda	1110	3/*/1	2.00	Upper	76.0356	12.3936
1111	Charpura	P V Mahadeva s/o Venkatappa	1111	3/*/2	1.00	Upper	76.0356	12.3936
1112	Charpura	P V Mahadeva s/o Late Venkatappa	1112	3/*/3	0.80	Upper	76.0356	12.3936
1113	Charpura	P V Thimmagowda. Late s/o. Venkatappa	1113	3/*/4	0.20	Upper	76.0356	12.3936
1114	Charpura	Abdul Jaleel M. s/o Haji Ibrahim P.M. .	1114	2/*/*	0.20	Middle	76.0331	12.3923
1115	Charpura	P.R.Mahesh s/o Late.P.V.Ramegowda	1115	2/*/1	0.20	Middle	76.0331	12.3923
1116	Charpura	P.R.Mahesh s/o Late.P.V.Ramegowda	1116	2/*/2	0.10	Middle	76.0331	12.3923
1117	Charpura	K.P. Prakash s/o Puttegowda	1117	6/*/1	0.90	Upper	76.0376	12.3932
1118	Neralakuppe	Public cemetery - For all the people of Nilakkuppe village -	1118	114/*/*	0.99	Upper	76.0464	12.4022

Sl.No	Name of Village	Name of Farmer	Farmer Code	Survey No	Area (Ha)	Reaches	Latitude (Degree-Min-Sec)	Longitude (Degree-Min-Sec)
1119	Neralakuppe	Sundaregowda S/O Doddegowda	1119	72/*/1	1.68	Upper	76.0472	12.4033
1120	Neralakuppe	Kumara S/O Doddegowda	1120	72/*/2	0.40	Upper	76.0472	12.4033
1121	Neralakuppe	Sharaamma W/O Annegowda	1121	73/*/*	0.60	Upper	76.0472	12.4023
1122	Neralakuppe	Yashodhama W/O sannegowda	1122	73/*/*	1.33	Upper	76.0472	12.4023
1123	Neralakuppe	Chellegowda W/O Davalinga Gowda	1123	74/*/*	2.06	Upper	76.0457	12.4023
1124	Neralakuppe	P J Krishnegowda S/O Javaregowda	1124	75/*/*	0.64	Upper	76.0457	12.4023
1125	P Basavanahlli	P.J. Yogananda s/o Late. Jawarashetti	1125	13/*/1	0.30	Upper	76.0485	12.4045
1126	P Basavanahlli	PT Thimmagowda. -	1126	13/*/2	0.30	Upper	76.0485	12.4045
1127	P Basavanahlli	Ramamoorthy - s/o Thimmagowda	1127	13/*/3	0.20	Upper	76.0485	12.4045
1128	P Basavanahlli	Ramamurthy. s/o Thimmagowda	1128	13/*/4	0.30	Upper	76.0485	12.4045
1129	P Basavanahlli	Ramamoorthy s/o Thimmagowda	1129	13/*/5	0.40	Upper	76.0485	12.4045
1130	P Basavanahlli	PT Thimmagowda. -	1130	14/*/*	0.20	Upper	76.0475	12.4044
1131	P Basavanahlli	PT Thimmagowda. -	1131	14/*/*	0.15	Upper	76.0475	12.4044
1132	P Basavanahlli	Ramamurthy. s/o Thimmagowda	1132	14/*/*	0.30	Upper	76.0475	12.4044
1133	P Basavanahlli	Latekshamma - w/o Thimmagowda	1133	15/*/1	1.00	Upper	76.0479	12.4058
1134	P Basavanahlli	P J Ramegowda - s/o Jawaregowda	1134	15/*/2	0.12	Upper	76.0479	12.4058
1135	P Basavanahlli	P.T. Ramachandra s/o . P.J. Thimmagowda. -	1135	15/*/3	0.20	Upper	76.0479	12.4058
1136	P Basavanahlli	P.T. Lokesha s/o . P.J. Thimmagowda. -	1136	15/*/3	0.28	Upper	76.0479	12.4058
1137	P Basavanahlli	P.T. Palaksha s/o . P.J. Thimmagowda. -	1137	15/*/3	0.28	Upper	76.0479	12.4058
1138	P Basavanahlli	NJ Shivanna - s/o Javaregowda	1138	16/*/1	1.20	Upper	76.0473	12.4077



Sl.No	Name of Village	Name of Farmer	Farmer Code	Survey No	Area (Ha)	Reaches	Latitude (Degree-Min-Sec)	Longitude (Degree-Min-Sec)
1139	P Basavanahlli	B A Prakash - s/o B M Annegowda	1139	16/*/2	2.80	Upper	76.0473	12.4077
1140	P Basavanahlli	P Kavitha w/o B A Prakash	1140	16/*/2	1.36	Upper	76.0473	12.4077
1141	P Basavanahlli	KaLatesayya - s/o Latekkayya	1141	17/*/*	0.49	Upper	76.0468	12.4092
1142	P Basavanahlli	Basavyaya - s/o Latekkayya	1142	17/*/*	0.49	Upper	76.0468	12.4092
1143	P Basavanahlli	Latekkayya - s/o Latekkayya	1143	17/*/*	0.49	Upper	76.0468	12.4092
1144	P Basavanahlli	Hombayya - s/o Latekkayya	1144	17/*/*	0.49	Upper	76.0468	12.4092
1145	P Basavanahlli	KaLatesayya s/o Latekkayya	1145	18/*/*	0.27	Upper	76.0466	12.4102
1146	P Basavanahlli	Puttayya s/o KaLateya	1146	18/*/*	0.20	Upper	76.0466	12.4102
1147	P Basavanahlli	Basavayya s/o Latekkayya	1147	18/*/*	0.20	Upper	76.0466	12.4102
1148	P Basavanahlli	Latekkayya s/o Latekkayya	1148	18/*/*	0.20	Upper	76.0466	12.4102
1149	P Basavanahlli	Hombayya s/o Latekkayya	1149	18/*/*	0.20	Upper	76.0466	12.4102
1150	P Basavanahlli	Hanumamma w/o Late Latekkayya	1150	18/*/*	1.00	Upper	76.0466	12.4102
1151	P Basavanahlli	Sharadamma w/o . Appannegowda	1151	19/*/1	0.06	Upper	76.0450	12.4109
1152	P Basavanahlli	Kantha s/o javaregowda	1152	19/*/2	0.80	Upper	76.0450	12.4109
1153	P Basavanahlli	Yashodamma w/o . Venkataramu	1153	19/*/3	1.02	Upper	76.0450	12.4109
1154	P Basavanahlli	Kalegowda - s/o Chikkegowda	1154	19/*/4	0.80	Upper	76.0450	12.4109
1155	P Basavanahlli	Jawaregowda - s/o Thimmagowda	1155	19/*/5	0.28	Upper	76.0450	12.4109
1156	P Basavanahlli	Ravisha. s/o Javaregowda	1156	19/*/6	0.62	Upper	76.0450	12.4109
1157	P Basavanahlli	Kanthe Gowda. s/o Javaregowda	1157	19/*/6	0.28	Upper	76.0450	12.4109
1158	P Basavanahlli	Nagegowda B a. s/o Late Appannegowda	1158	19/*/7	0.71	Upper	76.0450	12.4109

Sl.No	Name of Village	Name of Farmer	Farmer Code	Survey No	Area (Ha)	Reaches	Latitude (Degree-Min-Sec)	Longitude (Degree-Min-Sec)
1159	P Basavanahlli	Sharadamma w/o . Appannegowda	1159	20/*/1	1.36	Middle	76.0446	12.4093
1160	P Basavanahlli	COMMAN LAND	1160	20/*/2	0.33	Middle	76.0446	12.4093
1161	P Basavanahlli	Puttayya - s/o KaLateiah	1161	20/*/3	1.36	Middle	76.0446	12.4093
1162	P Basavanahlli	KaLatesayya s/o Latekkayya	1162	20/*/4	0.33	Middle	76.0446	12.4093
1163	P Basavanahlli	Basavayya s/o Latekkayya	1163	20/*/4	0.34	Middle	76.0446	12.4093
1164	P Basavanahlli	Latekkayya s/o Latekkayya	1164	20/*/4	0.33	Middle	76.0446	12.4093
1165	P Basavanahlli	Hombayya s/o Latekkayya	1165	20/*/4	0.34	Middle	76.0446	12.4093
1166	P Basavanahlli	H C SheeLate w/o . B V Javaregowda	1166	22/*/2	1.32	Middle	76.0459	12.4055
1167	P Basavanahlli	B A Sundarachari - s/o Annaiyachari	1167	22/*/3	0.40	Middle	76.0459	12.4055
1168	P Basavanahlli	BA Sundarachari s/o Annaiyachari	1168	22/*/4	0.48	Middle	76.0459	12.4055
1169	P Basavanahlli	B.A. Jayanna s/o Late Annaiahchar	1169	22/*/5	0.48	Middle	76.0459	12.4055
1170	P Basavanahlli	Bhagyamma w/o Mariappa	1170	22/*/6	0.20	Middle	76.0459	12.4055
1171	P Basavanahlli	Ganeshachar s/o K.C.Veerachar	1171	22/*/7	0.90	Middle	76.0459	12.4055
1172	P Basavanahlli	Prabha s/o Nagannachari	1172	22/*/8	0.40	Middle	76.0459	12.4055
1173	P Basavanahlli	Subrahmanyachari - s/o K C Annaiyachari	1173	22/*/9	0.40	Middle	76.0459	12.4055
1174	P Basavanahlli	NANJAMMA w/o . Le lingadevarachar	1174	23/*/1	0.20	Upper	76.0451	12.4034
1175	P Basavanahlli	Venkatagowda -	1175	24/*/1	0.12	Upper	76.0430	12.4036
1176	P Basavanahlli	P T Rajegowda s/o Thimmagowda	1176	24/*/1	0.20	Upper	76.0430	12.4036
1177	P Basavanahlli	P T Lokesh s/o Thimmagowda	1177	24/*/1	0.20	Upper	76.0430	12.4036
1178	P Basavanahlli	Subramanyachar s/o Late "Annayachar	1178	25/*/1	0.43	Middle	76.0443	12.4059

Sl.No	Name of Village	Name of Farmer	Farmer Code	Survey No	Area (Ha)	Reaches	Latitude (Degree-Min-Sec)	Longitude (Degree-Min-Sec)
1179	P Basavanahlli	B.A. Sundarachar s/o Late "Annayyachar	1179	25/*/1	0.44	Middle	76.0443	12.4059
1180	P Basavanahlli	B.A. Jayanna s/o Late "Annayyachar	1180	25/*/1	0.43	Middle	76.0443	12.4059
1181	P Basavanahlli	COMMAN LAND	1181	25/*/1	1.91	Middle	76.0443	12.4059
1182	P Basavanahlli	Puttammanamma - w/o Annaiyachar	1182	25/*/2	0.80	Middle	76.0443	12.4059
1183	P Basavanahlli	Subramanyachar s/o Late "Annayyachar	1183	25/*/2	0.37	Middle	76.0443	12.4059
1184	P Basavanahlli	Sundara char s/o Late "Annayyachar	1184	25/*/2	0.33	Middle	76.0443	12.4059
1185	P Basavanahlli	Subramanyachar s/o Le Annayachar, P Basavanahalli, P Town	1185	25/*/3	0.30	Middle	76.0443	12.4059
1186	P Basavanahlli	Puttamma w/o Ningegowda	1186	26/*/1	1.13	Middle	76.0427	12.4062
1187	P Basavanahlli	VenkateshaShatti - s/o Rangashatti	1187	26/*/1	1.50	Middle	76.0427	12.4062
1188	P Basavanahlli	Gangamma w/o Govindashetty	1188	26/*/1	0.40	Middle	76.0427	12.4062
1189	P Basavanahlli	Gangamma w/o .Late.Govindashetty	1189	26/*/1	1.40	Middle	76.0427	12.4062
1190	P Basavanahlli	COMMAN LAND	1190	26/*/1	0.36	Middle	76.0427	12.4062
1191	P Basavanahlli	COMMAN LAND	1191	26/*/1	0.40	Middle	76.0427	12.4062
1192	P Basavanahlli	Puttamma w/o Sannegowda	1192	27/*/*	0.40	Middle	76.0416	12.4050
1193	P Basavanahlli	Chandramma w/o Late Krishnanayaka	1193	27/*/*	0.45	Middle	76.0416	12.4050
1194	P Basavanahlli	Ramamoorthy - s/o Thimmagowda	1194	27/*/*	1.60	Middle	76.0416	12.4050
1195	P Basavanahlli	PT Rajegowda - s/o Thimmagowda	1195	27/*/*	1.00	Middle	76.0416	12.4050
1196	P Basavanahlli	Subramanya s/o Hoonnegowda	1196	27/*/*	0.40	Middle	76.0416	12.4050
1197	P Basavanahlli	Girigowda s/o Thimmagowda	1197	27/*/*	1.00	Middle	76.0416	12.4050
1198	P Basavanahlli	COMMAN LAND	1198	27/*/*	2.04	Middle	76.0416	12.4050

Sl.No	Name of Village	Name of Farmer	Farmer Code	Survey No	Area (Ha)	Reaches	Latitude (Degree-Min-Sec)	Longitude (Degree-Min-Sec)
1199	P Basavanahlli	Narasimhamayya - s/o Sampagaya	1199	28/**/*	0.60	Middle	76.0361	12.4048
1200	P Basavanahlli	Puttachari s/o NeeLatechari	1200	28/**/*	1.08	Middle	76.0361	12.4048
1201	P Basavanahlli	Karyaiah - s/o Jawaraiah	1201	28/**/*	0.51	Middle	76.0361	12.4048
1202	P Basavanahlli	P J Krishnegowda - s/o Javaregowda	1202	28/**/*	0.60	Middle	76.0361	12.4048
1203	P Basavanahlli	Kamaksamma - w/o Kempegowda	1203	28/**/*	0.86	Middle	76.0361	12.4048
1204	P Basavanahlli	Krishna s/o Savitramma	1204	28/**/*	1.19	Middle	76.0361	12.4048
1205	P Basavanahlli	Kathiaini - KO K N Madhavan	1205	28/**/*	0.72	Middle	76.0361	12.4048
1206	P Basavanahlli	P.V.Bhagyamma w/o . B.N. Karigowda	1206	28/**/*	1.08	Middle	76.0361	12.4048
1207	P Basavanahlli	B N Karigowda s/o Ninggowda	1207	28/**/*	1.08	Middle	76.0361	12.4048
1208	P Basavanahlli	Bhagya - w/o . B N Karigowda	1208	28/**/*	1.08	Middle	76.0361	12.4048
1209	P Basavanahlli	Kumara Naik s/o Thamanna Naik	1209	28/**/*	0.22	Middle	76.0361	12.4048
1210	P Basavanahlli	Kumara s/o Narayana	1210	28/**/*	0.42	Middle	76.0361	12.4048
1211	P Basavanahlli	Anwar Pasha - s/o Hasan Saab	1211	28/**/*	0.51	Middle	76.0361	12.4048
1212	P Basavanahlli	R B Krishnamurti s/o R M Bhimashetti	1212	28/**/*	0.24	Middle	76.0361	12.4048
1213	P Basavanahlli	KaLatemma w/o .Late.Boraiah	1213	28/**/*	0.24	Middle	76.0361	12.4048
1214	P Basavanahlli	KK Gangadhar -	1214	28/**/*	0.96	Middle	76.0361	12.4048
1215	P Basavanahlli	Ganesha - s/o Doddarangegowda	1215	28/**/*	0.72	Middle	76.0361	12.4048
1216	P Basavanahlli	Ganesha s/o Rangegowda	1216	28/**/*	0.40	Middle	76.0361	12.4048
1217	P Basavanahlli	Ammannamma - w/o m Kunjirama	1217	28/**/*	0.60	Middle	76.0361	12.4048
1218	P Basavanahlli	Muthuraja s/o Late Govindgowda	1218	28/**/*	0.71	Middle	76.0361	12.4048

Sl.No	Name of Village	Name of Farmer	Farmer Code	Survey No	Area (Ha)	Reaches	Latitude (Degree-Min-Sec)	Longitude (Degree-Min-Sec)
1219	P Basavanahlli	Ganesha s/o Srinivasa	1219	28/**/*	0.42	Middle	76.0361	12.4048
1220	P Basavanahlli	P.J.Chandrashetti s/o Jawarashetti	1220	28/**/*	0.18	Middle	76.0361	12.4048
1221	P Basavanahlli	Thimmajamma w/o Late Kempaya	1221	28/**/*	0.96	Middle	76.0361	12.4048
1222	P Basavanahlli	Thimmajamma. w/o Late Kempaya	1222	28/**/*	0.36	Middle	76.0361	12.4048
1223	P Basavanahlli	P J Chandrashetty - s/o Jawarashetti	1223	28/**/*	0.92	Middle	76.0361	12.4048
1224	P Basavanahlli	Channamma - w/o Sannashetty	1224	28/**/*	0.40	Middle	76.0361	12.4048
1225	P Basavanahlli	R Prasad s/o P t Rajanayaka	1225	28/**/*	0.30	Middle	76.0361	12.4048
1226	P Basavanahlli	Chandregowda - s/o BelLatorygowda	1226	28/**/*	0.72	Middle	76.0361	12.4048
1227	P Basavanahlli	KaLatewati - w/o Chandraasanayaka	1227	28/**/*	0.96	Middle	76.0361	12.4048
1228	P Basavanahlli	KaLatevathi w/o . Chandrashanayaka	1228	28/**/*	0.61	Middle	76.0361	12.4048
1229	P Basavanahlli	Chandraya s/o Honnurayya	1229	28/**/*	0.57	Middle	76.0361	12.4048
1230	P Basavanahlli	P H Jawaregowda - s/o Honagiri Gowda	1230	28/**/*	1.20	Middle	76.0361	12.4048
1231	P Basavanahlli	ML Joseph -	1231	28/**/*	0.96	Middle	76.0361	12.4048
1232	P Basavanahlli	ML Joseph -	1232	28/**/*	0.96	Middle	76.0361	12.4048
1233	P Basavanahlli	K R Ananda - s/o Ramappa	1233	28/**/*	0.96	Middle	76.0361	12.4048
1234	P Basavanahlli	C P John -	1234	28/**/*	0.96	Middle	76.0361	12.4048
1235	P Basavanahlli	Jawamma w/o . Late.Annegowda	1235	28/**/*	0.72	Middle	76.0361	12.4048
1236	P Basavanahlli	Deviramma w/o Late Jawarashetti	1236	28/**/*	0.72	Middle	76.0361	12.4048
1237	P Basavanahlli	Deviramma w/o Late Jawarashetti	1237	28/**/*	0.48	Middle	76.0361	12.4048
1238	P Basavanahlli	P J Krishna Gowda s/o Late Javaregowda	1238	28/**/*	0.24	Middle	76.0361	12.4048

Sl.No	Name of Village	Name of Farmer	Farmer Code	Survey No	Area (Ha)	Reaches	Latitude (Degree-Min-Sec)	Longitude (Degree-Min-Sec)
1239	P Basavanahlli	Jawarayya s/o Karyaiah	1239	28/**/*	0.48	Middle	76.0361	12.4048
1240	P Basavanahlli	Jalendra s/o Honnegowda	1240	28/**/*	0.74	Middle	76.0361	12.4048
1241	P Basavanahlli	Jalendra s/o Hoonnegowda	1241	28/**/*	0.44	Middle	76.0361	12.4048
1242	P Basavanahlli	Thangamma - w/o Kannan	1242	28/**/*	0.48	Middle	76.0361	12.4048
1243	P Basavanahlli	T K Saroja s/o Kannan	1243	28/**/*	0.36	Middle	76.0361	12.4048
1244	P Basavanahlli	NeeLatemma w/o Late Dasayya	1244	28/**/*	0.24	Middle	76.0361	12.4048
1245	P Basavanahlli	Jawamma w/o Late. Thimmarraigowda	1245	28/**/*	0.72	Middle	76.0361	12.4048
1246	P Basavanahlli	Rukmini w/o . G.P. Umesha	1246	28/**/*	0.00	Middle	76.0361	12.4048
1247	P Basavanahlli	DoddabaLatenayaka s/o Somanayaka	1247	28/**/*	0.60	Middle	76.0361	12.4048
1248	P Basavanahlli	Deviramma w/o Late Boregowda	1248	28/**/*	0.72	Middle	76.0361	12.4048
1249	P Basavanahlli	NeeLatemma - w/o Dasayya	1249	28/**/*	0.00	Middle	76.0361	12.4048
1250	P Basavanahlli	R B Doreraj - s/o Bhimashetti	1250	28/**/*	0.48	Middle	76.0361	12.4048
1251	P Basavanahlli	Doddaswamishetty s/o Sannashetty	1251	28/**/*	0.36	Middle	76.0361	12.4048
1252	P Basavanahlli	G C Nagendra s/o Chandragowda	1252	28/**/*	0.79	Middle	76.0361	12.4048
1253	P Basavanahlli	COMMAN LAND	1253	28/**/*	55.00	Middle	76.0361	12.4048
1254	P Basavanahlli	PLatentation garden	1254	28/**/*	3.12	Middle	76.0361	12.4048
1255	P Basavanahlli	COMMAN LAND	1255	28/**/*	0.96	Middle	76.0361	12.4048
1256	P Basavanahlli	Nagamma - w/o c v anantu	1256	29/**/*	0.24	Middle	76.0421	12.4079
1257	P Basavanahlli	Nagamma w/o . C V Anantu	1257	29/**/*	0.36	Middle	76.0421	12.4079
1258	P Basavanahlli	NeeLatemma - w/o -KaLatenayaka	1258	29/**/*	0.36	Middle	76.0421	12.4079

Sl.No	Name of Village	Name of Farmer	Farmer Code	Survey No	Area (Ha)	Reaches	Latitude (Degree-Min-Sec)	Longitude (Degree-Min-Sec)
1259	P Basavanahlli	Prabha - w/o . BN Prakash	1259	29/**/*	0.24	Middle	76.0421	12.4079
1260	P Basavanahlli	Puttarajabovi s/o Puttabhovi	1260	29/**/*	0.35	Middle	76.0421	12.4079
1261	P Basavanahlli	NeeLatemma s/o . Thimmanayaka	1261	29/**/*	0.60	Middle	76.0421	12.4079
1262	P Basavanahlli	N.J.Kamakshmma w/o . B.A. Kalegowda	1262	29/**/*	0.36	Middle	76.0421	12.4079
1263	P Basavanahlli	N.J.Kamakshmma w/o . B.A. Kalegowda	1263	29/**/*	0.48	Middle	76.0421	12.4079
1264	P Basavanahlli	Mohamed Qasim -	1264	29/**/*	0.09	Middle	76.0421	12.4079
1265	P Basavanahlli	B A Govindgowda. s/o B M Annegowda	1265	29/**/*	0.14	Middle	76.0421	12.4079
1266	P Basavanahlli	Chandramma w/o Late Krishnanayaka	1266	29/**/*	0.11	Middle	76.0421	12.4079
1267	P Basavanahlli	Mallegowda - s/o Sannegowda	1267	29/**/*	0.59	Middle	76.0421	12.4079
1268	P Basavanahlli	Mahesh s/o Govindgowda	1268	29/**/*	0.12	Middle	76.0421	12.4079
1269	P Basavanahlli	Thayamma- w/o Ramegowda	1269	29/**/*	0.12	Middle	76.0421	12.4079
1270	P Basavanahlli	Meenakshmma - w/o Ramanayaka	1270	29/**/*	0.18	Middle	76.0421	12.4079
1271	P Basavanahlli	P T Rajegowda - s/o Thimmagowda	1271	29/**/*	0.18	Middle	76.0421	12.4079
1272	P Basavanahlli	P T Lokesha - s/o Thimmagowda	1272	29/**/*	0.36	Middle	76.0421	12.4079
1273	P Basavanahlli	Ravindra - s/o Chikkathamgowda	1273	29/**/*	0.51	Middle	76.0421	12.4079
1274	P Basavanahlli	Sharadamma w/o Late B M Venkatesha	1274	29/**/*	1.00	Middle	76.0421	12.4079
1275	P Basavanahlli	Shivanna s/o Doddarangegowda	1275	29/**/*	0.30	Middle	76.0421	12.4079
1276	P Basavanahlli	P J Sankaregowda - s/o Javaregowda	1276	29/**/*	0.14	Middle	76.0421	12.4079
1277	P Basavanahlli	B N Prakash s/o Late Ninghegowda	1277	29/**/*	0.33	Middle	76.0421	12.4079
1278	P Basavanahlli	Shashi s/o P.R. Swamy	1278	29/**/*	0.54	Middle	76.0421	12.4079

Sl.No	Name of Village	Name of Farmer	Farmer Code	Survey No	Area (Ha)	Reaches	Latitude (Degree-Min-Sec)	Longitude (Degree-Min-Sec)
1279	P Basavanahlli	P R Swami - s/o Rangegowda	1279	29/*/*	0.29	Middle	76.0421	12.4079
1280	P Basavanahlli	Padmamma w/o Late Sannashetty	1280	29/*/*	0.24	Middle	76.0421	12.4079
1281	P Basavanahlli	Swamibhovi s/o Puttabhovi	1281	29/*/*	0.47	Middle	76.0421	12.4079
1282	P Basavanahlli	P R Sundramma - w/o . Puttegowda	1282	29/*/*	0.18	Middle	76.0421	12.4079
1283	P Basavanahlli	SusheeLatemma w/o Ramachandra	1283	29/*/*	0.36	Middle	76.0421	12.4079
1284	P Basavanahlli	N J KamaLatekamma w/o Late B A Kalegowda	1284	46/*/1	0.45	Middle	76.0449	12.4118
1285	P Basavanahlli	NeeLatemma. w/o Late B A Govindegowda	1285	46/*/1	0.61	Middle	76.0449	12.4118
1286	P Basavanahlli	B M. Tamanna Gowda - s/o Muddegowda	1286	46/*/1	0.20	Middle	76.0449	12.4118
1287	Punadahalli	Thimmegowda s/o . Late. Honnegowda. -	1287	28/*/14	0.03	Upper	76.0423	12.3951
1288	Punadahalli	Nagarajegowda s/o . Late Honnegowda. -	1288	28/*/14	0.13	Upper	76.0423	12.3951
1289	Punadahalli	Thimmegowda - s/o Honnegowda	1289	28/*/15	0.16	Upper	76.0423	12.3951
1290	Punadahalli	Veena K B w/o Belliyappa	1290	28/*/16	0.40	Upper	76.0423	12.3951
1291	Punadahalli	Javanayaka - s/o Doddathimmanayaka	1291	28/*/2C1	0.80	Upper	76.0423	12.3951
1292	Punadahalli	Yashodamma w/o Rewanna	1292	28/*/2C2	0.43	Upper	76.0423	12.3951
1293	Punadahalli	PT Shivanna s/o Late. Thimmegowda. -	1293	28/*/3	0.36	Upper	76.0423	12.3951
1294	Punadahalli	P V Govinda - s/o Venkategowda	1294	28/*/4	0.78	Upper	76.0423	12.3951
1295	Punadahalli	Thimnegowda - s/o Honnegowda	1295	28/*/5	0.09	Upper	76.0423	12.3951
1296	Punadahalli	Nagarajegowda - s/o Honnegowda	1296	28/*/6	0.16	Upper	76.0423	12.3951
1297	Punadahalli	PT Shivanna s/o Late. Thimmegowda. -	1297	28/*/7	0.15	Upper	76.0423	12.3951
1298	Punadahalli	Venkatashetti s/o Channashetty -	1298	28/*/8	0.60	Upper	76.0423	12.3951



Sl.No	Name of Village	Name of Farmer	Farmer Code	Survey No	Area (Ha)	Reaches	Latitude (Degree-Min-Sec)	Longitude (Degree-Min-Sec)
1299	Punadahalli	PT Shivanna s/o Late. Thimmegowda. -	1299	28/*/9	0.31	Upper	76.0423	12.3951
1300	Punadahalli	Shobha.Md w/o . P. T. Manjunatha. -	1300	29/*/1	0.97	Upper	76.0425	12.3968
1301	Punadahalli	PV Govindaraju s/o Venkatappa U Venkategowda	1301	29/*/2	0.91	Upper	76.0425	12.3968
1302	Punadahalli	PH Shanthakumara s/o Late. Ph.Honnegowda. -	1302	29/*/3	1.06	Upper	76.0425	12.3968
1303	Punadahalli	Ph. Lahita s/o Late. Ph.Honnegowda. -	1303	29/*/3	1.06	Upper	76.0425	12.3968
1304	Punadahalli	PV Govindaraju s/o Venkatappa U Venkategowda	1304	29/*/4	0.96	Upper	76.0425	12.3968
1305	Punadahalli	Sarojamma. w/o . PV Govinda	1305	29/*/5	0.97	Upper	76.0425	12.3968
1306	Punadahalli	COMMAN LAND	1306	31/*/*	0.33	Upper	76.0400	12.3974
1307	Punadahalli	Vishalakshi P V w/o Late P T Dassegowda	1307	32/*/1	1.00	Upper	76.0368	12.3952
1308	Punadahalli	P.T. Paramesha s/o Thimmappa	1308	32/*/2	1.00	Upper	76.0368	12.3952
1309	Punadahalli	P T Yogananda - s/o Thimmappa	1309	32/*/3	11.00	Upper	76.0368	12.3952
1310	Punadahalli	Pushpa w/o Late J Nanjundegowda	1310	32/*/4	1.40	Upper	76.0368	12.3952
1311	Punadahalli	Gowramma w/o Late Nagashetti	1311	33/*/*	0.14	Middle	76.0366	12.3998
1312	Punadahalli	Nagesh s/o Mallashetti	1312	33/*/*	0.60	Middle	76.0366	12.3998
1313	Punadahalli	Puttamma w/o Sannegowda	1313	33/*/*	0.80	Middle	76.0366	12.3998
1314	Punadahalli	Narayana Gowda s/o	1314	33/*/*	1.00	Middle	76.0366	12.3998
1315	Punadahalli	P.T. Paramesha s/o Thimmappa	1315	33/*/*	0.25	Middle	76.0366	12.3998
1316	Punadahalli	KAMALAMMA w/o . PT PARAMESHA	1316	33/*/*	0.68	Middle	76.0366	12.3998
1317	Punadahalli	Parvathamma s/o Mastinayaka	1317	33/*/*	1.00	Middle	76.0366	12.3998
1318	Punadahalli	Parvathamma - s/o Mastanayaka	1318	33/*/*	0.60	Middle	76.0366	12.3998

Sl.No	Name of Village	Name of Farmer	Farmer Code	Survey No	Area (Ha)	Reaches	Latitude (Degree-Min-Sec)	Longitude (Degree-Min-Sec)
1319	Punadahalli	Puttaraja a: puttanayaka s/o siddanayaka	1319	33/*/*	1.00	Middle	76.0366	12.3998
1320	Punadahalli	Arundati s/o Late P J Nagarajegowda	1320	33/*/*	1.00	Middle	76.0366	12.3998
1321	Punadahalli	Jayamma w/o Mahadeva	1321	33/*/*	1.00	Middle	76.0366	12.3998
1322	Punadahalli	Akkayamma w/o Mallegowda	1322	33/*/*	0.80	Middle	76.0366	12.3998
1323	Punadahalli	Maranganika - Thammanayaka	1323	33/*/*	0.48	Middle	76.0366	12.3998
1324	Punadahalli	Mangalamma w/o . P D Ganesh	1324	33/*/*	0.73	Middle	76.0366	12.3998
1325	Punadahalli	P.V. Manjunatha s/o Venkategowda	1325	33/*/*	0.60	Middle	76.0366	12.3998
1326	Punadahalli	Maniyamma w/o Late Chandregowda	1326	33/*/*	0.90	Middle	76.0366	12.3998
1327	Punadahalli	P V Mahadeva s/o Venkatappa	1327	33/*/*	0.20	Middle	76.0366	12.3998
1328	Punadahalli	Lakshmi w/o Late Lokanayaka	1328	33/*/*	0.75	Middle	76.0366	12.3998
1329	Punadahalli	P.D. Mohana s/o Doddathammegowda	1329	33/*/*	0.93	Middle	76.0366	12.3998
1330	Punadahalli	Mahadeswara s/o Venkategowda	1330	33/*/*	0.88	Middle	76.0366	12.3998
1331	Punadahalli	P.T. Yogananda s/o Thimmappa	1331	33/*/*	0.17	Middle	76.0366	12.3998
1332	Punadahalli	P.H. Yogananda s/o Hoonagirigowda	1332	33/*/*	0.56	Middle	76.0366	12.3998
1333	Punadahalli	Rajanaika - s/o Sannanayaka	1333	33/*/*	0.40	Middle	76.0366	12.3998
1334	Punadahalli	Karigowda - s/o Jawaregowda	1334	33/*/*	1.40	Middle	76.0366	12.3998
1335	Punadahalli	Vishalakamma w/o Late Dasegowda	1335	33/*/*	0.69	Middle	76.0366	12.3998
1336	Punadahalli	Ramanayaka s/o Kalanayaka	1336	33/*/*	1.80	Middle	76.0366	12.3998
1337	Punadahalli	Yashodamma w/o Rewanna	1337	33/*/*	0.73	Middle	76.0366	12.3998
1338	Punadahalli	Channamma w/o . Rajegowda	1338	33/*/*	0.60	Middle	76.0366	12.3998

Sl.No	Name of Village	Name of Farmer	Farmer Code	Survey No	Area (Ha)	Reaches	Latitude (Degree-Min-Sec)	Longitude (Degree-Min-Sec)
1339	Punadahalli	Channamma w/o . Rajegowda	1339	33/*/*	0.20	Middle	76.0366	12.3998
1340	Punadahalli	Channamma w/o . Rajegowda	1340	33/*/*	0.60	Middle	76.0366	12.3998
1341	Punadahalli	P V Ramesh s/o Venkatappa	1341	33/*/*	1.69	Middle	76.0366	12.3998
1342	Punadahalli	Karigowda s/o Honnagiri Gowda	1342	33/*/*	0.78	Middle	76.0366	12.3998
1343	Punadahalli	P.H. Karigowda s/o Hoonagirigowda	1343	33/*/*	1.98	Middle	76.0366	12.3998
1344	Punadahalli	B.N. Ravikumar s/o Nanjegowda	1344	33/*/*	1.98	Middle	76.0366	12.3998
1345	Punadahalli	C S Raghu s/o Siddanayaka	1345	33/*/*	1.20	Middle	76.0366	12.3998
1346	Punadahalli	P T Rajinikanth s/o Thamanayaka	1346	33/*/*	0.85	Middle	76.0366	12.3998
1347	Punadahalli	Rajegowda s/o Late "Thimmegowda	1347	33/*/*	0.40	Middle	76.0366	12.3998
1348	Punadahalli	Ramegowda s/o Thimmegowda	1348	33/*/*	0.40	Middle	76.0366	12.3998
1349	Punadahalli	Rajegowda s/o Kalegowda	1349	33/*/*	0.40	Middle	76.0366	12.3998
1350	Punadahalli	Lohita s/o hoonnegowda	1350	33/*/*	0.40	Middle	76.0366	12.3998
1351	Punadahalli	Lalithamma w/o . Venkateshanayaka	1351	33/*/*	1.30	Middle	76.0366	12.3998
1352	Punadahalli	Mahadevamma w/o . Venkatesaiah	1352	33/*/*	0.48	Middle	76.0366	12.3998
1353	Punadahalli	Vrishabhendra s/o P.H. Thimmegowda	1353	33/*/*	1.60	Middle	76.0366	12.3998
1354	Punadahalli	Sundresha CS s/o Swaminayaka	1354	33/*/*	0.40	Middle	76.0366	12.3998
1355	Punadahalli	Mahadevamma s/o Late Nanjegowda	1355	33/*/*	0.65	Middle	76.0366	12.3998
1356	Punadahalli	Abdul Jabbar - s/o Abdul Rahim	1356	33/*/*	0.80	Middle	76.0366	12.3998
1357	Punadahalli	Girijamma s/o Late Sannegowda	1357	33/*/*	1.50	Middle	76.0366	12.3998
1358	Punadahalli	Kumara s/o thammannayaka	1358	33/*/*	0.40	Middle	76.0366	12.3998

Sl.No	Name of Village	Name of Farmer	Farmer Code	Survey No	Area (Ha)	Reaches	Latitude (Degree-Min-Sec)	Longitude (Degree-Min-Sec)
1359	Punadahalli	Ratnam w/o Raju S	1359	33/*/*	1.20	Middle	76.0366	12.3998
1360	Punadahalli	Shobha w/o . PT Manjunatha	1360	33/*/*	0.15	Middle	76.0366	12.3998
1361	Punadahalli	Shankaregowda s/o Kalegowa	1361	33/*/*	1.98	Middle	76.0366	12.3998
1362	Punadahalli	Sannaiah s/o Ningaiah	1362	33/*/*	0.80	Middle	76.0366	12.3998
1363	Punadahalli	GANGAMMA w/o Late Sannathammegowda	1363	33/*/*	1.00	Middle	76.0366	12.3998
1364	Punadahalli	Lalithamma w/o . Swaminaika	1364	33/*/*	0.80	Middle	76.0366	12.3998
1365	Punadahalli	Jyoti s/o Swaminayaka	1365	33/*/*	1.20	Middle	76.0366	12.3998
1366	Punadahalli	Lakshamma w/o Sannakalanayaka	1366	33/*/*	0.48	Middle	76.0366	12.3998
1367	Punadahalli	Sannathayamma w/o Jawara	1367	33/*/*	0.70	Middle	76.0366	12.3998
1368	Punadahalli	Krishnegowda - s/o Nanjegowda	1368	33/*/*	1.40	Middle	76.0366	12.3998
1369	Punadahalli	Sarojamma w/o . Venkatesanayaka	1369	33/*/*	0.80	Middle	76.0366	12.3998
1370	Punadahalli	P G Somashekhar s/o Govindegowda	1370	33/*/*	0.90	Middle	76.0366	12.3998
1371	Punadahalli	Somashekaranaika s/o Javarayanaika	1371	33/*/*	0.75	Middle	76.0366	12.3998
1372	Punadahalli	G.K.Kaishnagegowda s/o Kempegowda	1372	33/*/*	1.98	Middle	76.0366	12.3998
1373	Punadahalli	P.G.Harisha s/o P.V. Govinda	1373	33/*/*	0.65	Middle	76.0366	12.3998
1374	Punadahalli	Manjamma w/o Late P J Govindegowda	1374	33/*/*	1.60	Middle	76.0366	12.3998
1375	Punadahalli	Manjamma w/o Late P J Govindegowda	1375	33/*/*	0.38	Middle	76.0366	12.3998
1376	Punadahalli	Puttamma w/o Late Mallaiah	1376	33/*/*	0.70	Middle	76.0366	12.3998
1377	Punadahalli	Govinda Raju s/o Venkategowda	1377	33/*/*	0.88	Middle	76.0366	12.3998
1378	Punadahalli	Basavaraju P V s/o Venkategowda	1378	33/*/*	1.98	Middle	76.0366	12.3998

Sl.No	Name of Village	Name of Farmer	Farmer Code	Survey No	Area (Ha)	Reaches	Latitude (Degree-Min-Sec)	Longitude (Degree-Min-Sec)
1379	Punadahalli	Nagegowda s/o Thimmegowda	1379	33/*/*	1.95	Middle	76.0366	12.3998
1380	Punadahalli	Govindaraju s/o Venkatappa	1380	33/*/*	0.16	Middle	76.0366	12.3998
1381	Punadahalli	B N Ravikumar s/o Late Nanjegowda	1381	33/*/*	0.58	Middle	76.0366	12.3998
1382	Punadahalli	Saraswati s/o Late Govindegowda	1382	33/*/*	0.40	Middle	76.0366	12.3998
1383	Punadahalli	Geeta w/o Late P T Venkatesha	1383	33/*/*	1.00	Middle	76.0366	12.3998
1384	Punadahalli	Boramma w/o Late Chikkoregowda	1384	33/*/*	1.00	Middle	76.0366	12.3998
1385	Punadahalli	Govindaraju s/o Kalegowda	1385	33/*/*	1.00	Middle	76.0366	12.3998
1386	Punadahalli	P G Ananda s/o Ganesha	1386	33/*/*	0.12	Middle	76.0366	12.3998
1387	Punadahalli	P H Lohit s/o Late Appajigowda Uruf Honnegowda	1387	33/*/*	1.42	Middle	76.0366	12.3998
1388	Punadahalli	Vanajakshi w/o . Late P K Rajegowda	1388	33/*/*	1.07	Middle	76.0366	12.3998
1389	Punadahalli	Chennajamma w/o Siddegowda	1389	33/*/*	0.43	Middle	76.0366	12.3998
1390	Punadahalli	Channajamma s/o hoonagirigowda	1390	33/*/*	0.65	Middle	76.0366	12.3998
1391	Punadahalli	Chandregowda s/o Sannegowda	1391	33/*/*	1.60	Middle	76.0366	12.3998
1392	Punadahalli	Hanumanthanayaka s/o Swaminayaka	1392	33/*/*	1.00	Middle	76.0366	12.3998
1393	Punadahalli	Nagesh s/o Mallashetti	1393	33/*/*	0.60	Middle	76.0366	12.3998
1394	Punadahalli	Jayamma w/o Late Annegowda	1394	33/*/*	0.65	Middle	76.0366	12.3998
1395	Punadahalli	Indra w/o . PA Somanna	1395	33/*/*	1.15	Middle	76.0366	12.3998
1396	Punadahalli	Nagegowda s/o kalegowda	1396	33/*/*	0.34	Middle	76.0366	12.3998
1397	Punadahalli	Jawanaiyaka - s/o Thimmanayaka	1397	33/*/*	1.10	Middle	76.0366	12.3998
1398	Punadahalli	M E Mohammed Ashraf s/o M G Youssef	1398	33/*/*	1.00	Middle	76.0366	12.3998

Sl.No	Name of Village	Name of Farmer	Farmer Code	Survey No	Area (Ha)	Reaches	Latitude (Degree-Min-Sec)	Longitude (Degree-Min-Sec)
1399	Punadahalli	P T Jayasheela w/o Thimmarayigowda	1399	33/*/*	1.20	Middle	76.0366	12.3998
1400	Punadahalli	Chaluvamma w/o Late Jawarayya	1400	33/*/*	1.95	Middle	76.0366	12.3998
1401	Punadahalli	Jayamma - w/o Tammannayaka	1401	33/*/*	1.20	Middle	76.0366	12.3998
1402	Punadahalli	Jayamma w/o Siddanayaka	1402	33/*/*	0.40	Middle	76.0366	12.3998
1403	Punadahalli	Pasture -	1403	33/*/*	32.00	Middle	76.0366	12.3998
1404	Punadahalli	Thimmegowda s/o Honnegowda	1404	33/*/*	1.57	Middle	76.0366	12.3998
1405	Punadahalli	Ph.D. Thimmegowda s/o Honnagiri Gowda	1405	33/*/*	1.60	Middle	76.0366	12.3998
1406	Punadahalli	Puttamma w/o Sannegowda	1406	33/*/*	0.80	Middle	76.0366	12.3998
1407	Punadahalli	Savitramma w/o Nagegowda	1407	33/*/*	0.60	Middle	76.0366	12.3998
1408	Punadahalli	Thayamma w/o Doddaiiah	1408	33/*/*	1.20	Middle	76.0366	12.3998
1409	Punadahalli	Graveyard reserved for Scheduled Castes and Tribes -	1409	33/*/*	0.20	Middle	76.0366	12.3998
1410	Punadahalli	P. T. Manjunatha s/o . Late. Thimmarraigowda. -	1410	34/*/1A	0.30	Upper	76.0438	12.4020
1411	Punadahalli	Meenakshamma w/o Bangarashetty	1411	34/*/1B	1.08	Upper	76.0438	12.4020
1412	Punadahalli	Nanjamma w/o Late Lingadevarachar	1412	34/*/2	2.19	Upper	76.0438	12.4020
1413	Punadahalli	Jayamma w/o . Late P H Doddathammegowda	1413	35/*/1	1.95	Upper	76.0448	12.3998
1414	Punadahalli	Zeenat M. s/o Mohammed Qasim. -	1414	35/*/2	0.98	Upper	76.0448	12.3998
1415	Punadahalli	P N Manjunatha s/o Nagarajegowda	1415	35/*/3	0.97	Upper	76.0448	12.3998
1416	Punadahalli	VenkateshNayaka s/o Doddathimmanayaka	1416	36/*/1A1	0.20	Upper	76.0462	12.4004
1417	Punadahalli	Rajanayaka s/o Late Ranganayaka	1417	36/*/1A2	0.15	Upper	76.0462	12.4004
1418	Punadahalli	Venkatesha s/o Late Sannathimmanayaka	1418	36/*/1B	0.20	Upper	76.0462	12.4004

Sl.No	Name of Village	Name of Farmer	Farmer Code	Survey No	Area (Ha)	Reaches	Latitude (Degree-Min-Sec)	Longitude (Degree-Min-Sec)
1419	Punadahalli	Venkatesha s/o Late Sannathimmanayaka	1419	36/*/1C	0.20	Upper	76.0462	12.4004
1420	Punadahalli	Javanayaka - s/o Doddathimmanayaka	1420	36/*/1C	0.20	Upper	76.0462	12.4004
1421	Punadahalli	Puttaramashetty s/o Siddashetty	1421	36/*/2	0.24	Upper	76.0462	12.4004
1422	Punadahalli	Ratnamma w/o Late Byrashetti	1422	36/*/2	0.24	Upper	76.0462	12.4004
1423	Punadahalli	Manju P R s/o Late Ramashetti	1423	36/*/2	0.63	Upper	76.0462	12.4004
1424	Punadahalli	Jayamma w/o . Late P H Doddathammegowda	1424	39/*/1	0.20	Upper	76.0447	12.3982
1425	Punadahalli	Jayamma w/o . Late P H Doddathammegowda	1425	39/*/2	0.20	Upper	76.0447	12.3982
1426	Punadahalli	Chikkathammegowda s/o Javaregowda	1426	39/*/3	0.30	Upper	76.0447	12.3982
1427	Punadahalli	Arundati s/o Nagarajegowda	1427	39/*/3	1.18	Upper	76.0447	12.3982
1428	Charpura	Thimmanayaka s/o Ranganayaka	1428	1/*/*	0.20	Middle	76.0302	12.3913
1429	Charpura	Thimmegowda s/o Subbegowda	1429	1/*/*	0.40	Middle	76.0302	12.3913
1430	Charpura	Premamma w/o Maranganayaka	1430	1/*/*	0.30	Middle	76.0302	12.3913
1431	Charpura	Manjulamma w/o. Venkatesanayaka	1431	1/*/*	0.40	Middle	76.0302	12.3913
1432	Charpura	Girija w/o Rajanayaka	1432	1/*/*	0.20	Middle	76.0302	12.3913
1433	Charpura	Shivamma w/o Chandranayaka	1433	1/*/*	0.30	Middle	76.0302	12.3913
1434	Charpura	P.S. Kumara s/o P.T.Shivanna Naika	1434	1/*/*	0.20	Middle	76.0302	12.3913
1435	Charpura	Jayamma w/o Siddanayaka	1435	1/*/*	0.20	Middle	76.0302	12.3913
1436	Charpura	Anuvendra s/o Srinivasa	1436	1/*/*	1.00	Middle	76.0302	12.3913
1437	Charpura	Govindanayaka s/o Puttaswaminaika	1437	1/*/*	0.20	Middle	76.0302	12.3913
1438	Charpura	Indiramani w/o. Ravindra KL	1438	1/*/*	1.00	Middle	76.0302	12.3913

Sl.No	Name of Village	Name of Farmer	Farmer Code	Survey No	Area (Ha)	Reaches	Latitude (Degree-Min-Sec)	Longitude (Degree-Min-Sec)
1439	Charpura	Venkatesanayaka is s/o javanayaka	1439	1/*/*	1.00	Middle	76.0302	12.3913
1440	Charpura	Shoba w/o. Venkatesanayaka	1440	1/*/*	0.60	Middle	76.0302	12.3913
1441	Charpura	COMMAN LAND	1441	1/*/*	7.57	Middle	76.0302	12.3913
1442	Charpura	Latha w/o. Late Swaminaika.	1442	10/*/1	0.40	Upper	76.0336	12.3913
1443	Charpura	Javanayarka s/o. Late Ranganayaka	1443	10/*/2	0.42	Upper	76.0336	12.3913
1444	Charpura	Rajanayaka s/o Late Ranganayaka	1444	10/*/3	0.40	Upper	76.0336	12.3913
1445	Charpura	Siddanayaka s/o Thammanayaka	1445	11/*/1	0.36	Upper	76.0321	12.3907
1446	Charpura	Nagarajanayaka s/o Subbanayaka	1446	11/*/10	0.40	Upper	76.0321	12.3907
1447	Charpura	P T Rajanika s/o Thamanayaka	1447	11/*/11	0.25	Upper	76.0321	12.3907
1448	Charpura	Swaminaika s/o Tamanaika	1448	11/*/12	0.24	Upper	76.0321	12.3907
1449	Charpura	Kavernamma w/o Late Thimmanayaka	1449	11/*/13	0.16	Upper	76.0321	12.3907
1450	Charpura	Swaminaika s/o Thammanaika	1450	11/*/14	0.13	Upper	76.0321	12.3907
1451	Charpura	Nagarajanayaka s/o Subbanayaka	1451	11/*/15	0.30	Upper	76.0321	12.3907
1452	Charpura	Manjanayaka s/o Rangaswaminayaka	1452	11/*/16	0.15	Upper	76.0321	12.3907
1453	Charpura	Swaminaika s/o Thammanayaka	1453	11/*/17	0.15	Upper	76.0321	12.3907
1454	Charpura	Swaminaika s/o Thammanayaka	1454	11/*/18	0.09	Upper	76.0321	12.3907
1455	Charpura	Swaminaika s/o Thammanayaka	1455	11/*/18	0.02	Upper	76.0321	12.3907
1456	Charpura	P T Rajanika s/o Thamanayaka	1456	11/*/19	0.11	Upper	76.0321	12.3907
1457	Charpura	Swaminaika s/o Thammanayaka	1457	11/*/3	0.18	Upper	76.0321	12.3907
1458	Charpura	Kavernamma w/o Late Thimmanayaka	1458	11/*/4	0.20	Upper	76.0321	12.3907



Sl.No	Name of Village	Name of Farmer	Farmer Code	Survey No	Area (Ha)	Reaches	Latitude (Degree-Min-Sec)	Longitude (Degree-Min-Sec)
1459	Charpura	Swaminaika s/o Thammanaika	1459	11/*/5	0.20	Upper	76.0321	12.3907
1460	Charpura	Govindanayaka s/o Putaswaminaika	1460	11/*/6	0.35	Upper	76.0321	12.3907
1461	Charpura	Manjanayaka s/o Rangaswaminayaka	1461	11/*/7	0.58	Upper	76.0321	12.3907
1462	Charpura	Nagarajanayaka s/o Subbanayaka	1462	11/*/8	0.30	Upper	76.0321	12.3907
1463	Charpura	Govindanayaka s/o Putaswaminaika	1463	11/*/9	0.23	Upper	76.0321	12.3907
1464	Charpura	Rohini P G s/o Late Govindegowda	1464	12/*/1	0.73	Upper	76.0332	12.3887
1465	Charpura	Shivakumara s/o Late Javaregowda	1465	12/*/1	1.00	Upper	76.0332	12.3887
1466	Charpura	Shivakumar s/o Javaregowda	1466	12/*/1	0.80	Upper	76.0332	12.3887
1467	Charpura	Rohini P G s/o Late Govindegowda	1467	12/*/2	0.10	Upper	76.0332	12.3887
1468	Charpura	Kempanaika s/o Karinaika	1468	12/*/2	0.40	Upper	76.0332	12.3887
1469	Charpura	Nagamma s/o Late Devayya	1469	12/*/2	1.23	Upper	76.0332	12.3887
1470	Charpura	H Shankara s/o Hombagowda	1470	12/*/2	1.20	Upper	76.0332	12.3887
1471	Charpura	P.G. Rohini w/o. Lokesha.	1471	12/*/2	1.20	Upper	76.0332	12.3887
1472	Charpura	Kempanaika s/o Karinaika	1472	13/*/1	0.32	Upper	76.0343	12.3895
1473	Charpura	Nagamma w/o Huchheeranayaka	1473	13/*/2	0.34	Upper	76.0343	12.3895
1474	Charpura	Sannakalanayaka s/o Karinayaka	1474	13/*/3	0.40	Upper	76.0343	12.3895
1475	Charpura	Nagamma w/o Huchheeranayaka	1475	13/*/4	0.46	Upper	76.0343	12.3895
1476	Charpura	Kempanaika s/o Karinaika	1476	13/*/5	0.47	Upper	76.0343	12.3895
1477	Charpura	Sannakalanayaka s/o Karinayaka	1477	13/*/6	1.10	Upper	76.0343	12.3895
1478	Charpura	Nagamma w/o Huchheeranayaka	1478	13/*/7	0.70	Upper	76.0343	12.3895

Sl.No	Name of Village	Name of Farmer	Farmer Code	Survey No	Area (Ha)	Reaches	Latitude (Degree-Min-Sec)	Longitude (Degree-Min-Sec)
1479	Charpura	Kempanaika s/o Karinaika	1479	13/*/8	0.72	Upper	76.0343	12.3895
1480	Charpura	P.T. Venkatesha s/o Thimmappa	1480	14/*/1	0.65	Middle	76.0368	12.3886
1481	Charpura	P.R.Subramanya s/o Late.P.V.Ramegowda	1481	14/*/2	0.20	Middle	76.0368	12.3886
1482	Charpura	P T Manjunatha s/o P V Thimmarai Gowda	1482	14/*/2	1.57	Middle	76.0368	12.3886
1483	Charpura	P V Govinda s/o Venkategowda	1483	14/*/2	1.58	Middle	76.0368	12.3886
1484	Charpura	Harish.P.T. s/o Thimmagowda	1484	14/*/3	0.40	Middle	76.0368	12.3886
1485	Charpura	P.T. Yogananda s/o Thimmappa	1485	14/*/4	0.40	Middle	76.0368	12.3886
1486	Charpura	Vishalakshi P V w/o Late P T Dassegowda	1486	14/*/5	0.40	Middle	76.0368	12.3886
1487	Charpura	Vishweshwaraiah. s/o Late puttannayya	1487	14/*/6	1.20	Middle	76.0368	12.3886
1488	Charpura	Venkatesha s/o B Thimmagowda	1488	15/*/1	0.31	Middle	76.0381	12.3894
1489	Charpura	Kamamma w/o Late P K Chaluwegowda U Chaluwegowda	1489	15/*/2	0.51	Middle	76.0381	12.3894
1490	Charpura	Devaraja.PV s/o Venkategowda.	1490	15/*/3	0.18	Middle	76.0381	12.3894
1491	Charpura	Nagegowda s/o Late.Dodarange Gowda.	1491	15/*/4	0.09	Middle	76.0381	12.3894
1492	Charpura	Devaraja.PV s/o Venkategowda.	1492	15/*/5	0.07	Middle	76.0381	12.3894
1493	Charpura	Nagegowda s/o Late.Dodarange Gowda.	1493	15/*/6	0.19	Middle	76.0381	12.3894
1494	Charpura	Thimmamma w/o Thimmagowda	1494	15/*/7	0.09	Middle	76.0381	12.3894
1495	Charpura	Venkatesgowda. s/o Late Karigowda, Poonadahalli	1495	15/*/8	0.29	Middle	76.0381	12.3894
1496	Charpura	Nagegowda s/o Late.Dodarange Gowda.	1496	16/*/1	0.03	Middle	76.0388	12.3894
1497	Charpura	P V Ramegowda s/o Venkatagirigowda	1497	16/*/2	0.06	Middle	76.0388	12.3894
1498	Charpura	Devaraja P.V. s/o Venkategowda.	1498	16/*/3	0.05	Middle	76.0388	12.3894

Sl.No	Name of Village	Name of Farmer	Farmer Code	Survey No	Area (Ha)	Reaches	Latitude (Degree-Min-Sec)	Longitude (Degree-Min-Sec)
1499	Charpura	Kamamma w/o Late P K Chaluwegowda U Chaluwegowda	1499	16/*/4	0.08	Middle	76.0388	12.3894
1500	Charpura	Kamamma w/o Late P K Chaluwegowda U Chaluwegowda	1500	16/*/5	0.05	Middle	76.0388	12.3894
1501	Charpura	P K Ramesha. s/o Late P D Kempegowda	1501	16/*/6	0.15	Middle	76.0388	12.3894
1502	Charpura	Naveen. s/o Lokesha	1502	16/*/7	0.58	Middle	76.0388	12.3894
1503	Charpura	Jayamma. w/o. Late Govindegowda, Poonadahalli	1503	16/*/8	0.50	Middle	76.0388	12.3894
1504	Charpura	Abdul Jaleel M. s/o Haji Ibrahim P.M. .	1504	2/*/*	1.00	Upper	76.0331	12.3923
1505	Charpura	P V Govinda s/o Venkategowda	1505	3/*/1	0.20	Upper	76.0356	12.3936
1506	Charpura	P V Mahadeva s/o Venkatappa	1506	3/*/2	0.20	Upper	76.0356	12.3936
1507	Charpura	P V Mahadeva s/o Late Venkatappa	1507	3/*/3	0.20	Upper	76.0356	12.3936
1508	Charpura	P V Thimmagowda. Late s/o. Venkatappa	1508	3/*/4	0.20	Upper	76.0356	12.3936
1509	Charpura	Thimmamma w/o Thimmagowda	1509	4/*/4	0.50	Upper	76.0354	12.3922
1510	Charpura	COMMAN LAND	1510	5/*/*	0.71	Middle	76.0370	12.3924
1511	Charpura	K.P. Prakash s/o Puttegowda	1511	6/*/1	1.00	Middle	76.0376	12.3932
1512	Charpura	Siddanayaka s/o Thammanayaka	1512	6/*/2	0.11	Middle	76.0376	12.3932
1513	Charpura	P K Kumara s/o Late P D Kempegowda	1513	6/*/3	0.14	Middle	76.0376	12.3932
1514	Charpura	Sarojamma w/o. Venkateshagowda	1514	6/*/3	0.03	Middle	76.0376	12.3932
1515	Charpura	P.R.Subramanya s/o Late.P.V.Ramegowda	1515	6/*/4	1.00	Middle	76.0376	12.3932
1516	Charpura	Neelamma w/o. P K Shivanna	1516	6/*/5	0.80	Middle	76.0376	12.3932
1517	Charpura	KM MAHESHA s/o MALLEgowda.	1517	6/*/6	0.20	Middle	76.0376	12.3932
1518	Charpura	Swaminayaka s/o Thamanayaka	1518	6/*/7	0.11	Middle	76.0376	12.3932

Sl.No	Name of Village	Name of Farmer	Farmer Code	Survey No	Area (Ha)	Reaches	Latitude (Degree-Min-Sec)	Longitude (Degree-Min-Sec)
1519	Charpura	Mangalamma w/o Ganesh	1519	7/*/1	0.61	Middle	76.0385	12.3915
1520	Charpura	Mangalamma w/o Ganesh	1520	7/*/2	0.61	Middle	76.0385	12.3915
1521	Charpura	Rangaiah	1521	9/*/1	0.27	Middle	76.0356	12.3907
1522	Charpura	Nagarajanayaka s/o Subbanayaka	1522	9/*/1	1.00	Middle	76.0356	12.3907
1523	Charpura	Maranganayaka s/o Thammanayaka	1523	9/*/1	0.30	Middle	76.0356	12.3907
1524	Charpura	P T Rajanika s/o Thamanayaka	1524	9/*/1	0.30	Middle	76.0356	12.3907
1525	Charpura	Srirama Mandir	1525	9/*/1	0.11	Middle	76.0356	12.3907
1526	Charpura	Siddanayaka s/o Thammanayaka	1526	9/*/1	0.31	Middle	76.0356	12.3907
1527	Charpura	Swaminaika s/o Thammanayaka	1527	9/*/1	0.30	Middle	76.0356	12.3907
1528	Charpura	Govindanayaka s/o Putaswaminaika	1528	9/*/1	0.61	Middle	76.0356	12.3907
1529	Charpura	Kavernamma w/o Late Thimmanayaka	1529	9/*/1	0.61	Middle	76.0356	12.3907
1530	Charpura	Rangaswaminaika s/o Putaswaminaika	1530	9/*/2	0.21	Middle	76.0356	12.3907
1531	Charpura	P.V Viswanath s/o Venkategowda	1531	9/*/3	0.15	Middle	76.0356	12.3907
1532	Charpura	P.V Viswanath s/o Venkategowda	1532	9/*/4	0.35	Middle	76.0356	12.3907
1533	Charpura	PUTTARAJU URUFF PUTANAYAKA s/o. Siddanayaka.	1533	9/*/5	0.28	Middle	76.0356	12.3907
1534	Handiguddakaval	COMMAN LAND	1534	2/*/*	0.82	Upper	76.0252	12.3989
1535	Hunasavadi	Lakshamma Co. Sannegowda	1535	1/*/*	0.39	Upper	76.0352	12.3740
1536	Hunasavadi	Savalaiah S/O Lakshmaiah	1536	1/*/*	0.43	Upper	76.0352	12.3740
1537	Hunasavadi	H B Govindegowda S/O Boregowda	1537	1/*/*	0.16	Upper	76.0352	12.3740
1538	Hunasavadi	Thamegowda S/O Late Annegowda	1538	1/*/*	0.38	Upper	76.0352	12.3740

Sl.No	Name of Village	Name of Farmer	Farmer Code	Survey No	Area (Ha)	Reaches	Latitude (Degree-Min-Sec)	Longitude (Degree-Min-Sec)
1539	Hunasavadi	Indrakumar H E S/O Ishwar	1539	10/*/*	0.05	Lower	76.0373	12.3724
1540	Hunasavadi	Shivannegowda - S/O Annegowda	1540	11/*/1	0.16	Middle	76.0370	12.3705
1541	Hunasavadi	H P Nagaraja S/O Puttaswamigowda. -	1541	11/*/10	0.11	Middle	76.0370	12.3705
1542	Hunasavadi	HP Rajasekhara S/O Puttaswamigowda. -	1542	11/*/11	0.28	Middle	76.0370	12.3705
1543	Hunasavadi	Puttaswamigowda of HP Prabhu B. -	1543	11/*/12	0.11	Middle	76.0370	12.3705
1544	Hunasavadi	shobha Late Nataraja	1544	11/*/2	0.05	Middle	76.0370	12.3705
1545	Hunasavadi	Jawaregowda H.A - S/O Annegowda	1545	11/*/3	0.30	Middle	76.0370	12.3705
1546	Hunasavadi	H P Nagaraja S/O Puttaswamigowda. -	1546	11/*/4	0.17	Middle	76.0370	12.3705
1547	Hunasavadi	Sivannegowda S/O Late . Annegowda	1547	11/*/5	0.46	Middle	76.0370	12.3705
1548	Hunasavadi	Shivannegowda - S/O Annegowda	1548	11/*/6	0.30	Middle	76.0370	12.3705
1549	Hunasavadi	H P Prabhhu Puttaswamigowda	1549	11/*/7	0.18	Middle	76.0370	12.3705
1550	Hunasavadi	H P Mahadeva S/O Puttaswamigowda. -	1550	11/*/8	0.01	Middle	76.0370	12.3705
1551	Hunasavadi	Srinivasa S/O Puttaswamigowda. -	1551	11/*/9	0.29	Middle	76.0370	12.3705
1552	Hunasavadi	COMMAN LAND	1552	12/*/*	0.00	Lower		
1553	Hunasavadi	COMMAN LAND	1553	13/*/*	0.00	Middle		
1554	Hunasavadi	COMMAN LAND	1554	14/*/*	0.00	Middle		
1555	Hunasavadi	M v vinu S/O M. de Virupaksha	1555	15/*/1	0.98	Middle	76.0409	12.3734
1556	Hunasavadi	Raju - S/O Mallappa	1556	15/*/2	0.15	Middle	76.0409	12.3734
1557	Hunasavadi	Pushpa aravind aravind ramanna	1557	15/*/3	0.20	Middle	76.0409	12.3734
1558	Hunasavadi	N M Mohan. S/O munappa	1558	15/*/4	0.17	Middle	76.0409	12.3734

Sl.No	Name of Village	Name of Farmer	Farmer Code	Survey No	Area (Ha)	Reaches	Latitude (Degree-Min-Sec)	Longitude (Degree-Min-Sec)
1559	Hunasavadi	Ishwar - S/O Mallappa	1559	15/*/5	1.59	Middle	76.0409	12.3734
1560	Hunasavadi	Madhavi. W/O R Suresh Gowda	1560	15/*/6	0.08	Middle	76.0409	12.3734
1561	Hunasavadi	Ishwar. Late the S/O malLategowda	1561	15/*/7	0.14	Middle	76.0409	12.3734
1562	Hunasavadi	Puspaaravind Smt. W/O Aravind Ramanna	1562	15/*/8	0.21	Middle	76.0409	12.3734
1563	Hunasavadi	Svadina refuge in the land for the project -	1563	158/*/1	0.48	Upper	76.0334	12.3709
1564	Hunasavadi	Radha - W/O Kantharaja	1564	158/*/2	0.12	Upper	76.0334	12.3709
1565	Hunasavadi	Rani W/O H A Puttaswamy	1565	158/*/3	0.80	Upper	76.0334	12.3709
1566	Hunasavadi	H A Puttaswamy S/O annegowda	1566	158/*/4	0.60	Upper	76.0334	12.3709
1567	Hunasavadi	Sarojamma W/O marigowda	1567	158/*/5	0.87	Upper	76.0334	12.3709
1568	Hunasavadi	Queen of the innovative C-M- W/O new alias	1568	158/*/6	0.86	Upper	76.0334	12.3709
1569	Hunasavadi	H-P Raani. W/O H R Subramanya	1569	158/*/7	1.28	Upper	76.0334	12.3709
1570	Hunasavadi	H-P Raani. W/O H R Subramanya	1570	158/*/8	0.32	Upper	76.0334	12.3709
1571	Hunasavadi	Tayamma - kills kengappa	1571	159/*/1	0.97	Upper	76.0329	12.3738
1572	Hunasavadi	Akkayamma Late W/O. H.B. Siddeshwara	1572	159/*/2A	1.95	Upper	76.0329	12.3738
1573	Hunasavadi	Kamamma W/O H.S Siddalingaiah	1573	159/*/2B	0.17	Upper	76.0329	12.3738
1574	Hunasavadi	Bojegowda H.S S/O annegowda	1574	159/*/2C	0.19	Upper	76.0329	12.3738
1575	Hunasavadi	Lokesh H.N. S/O nanjegowda	1575	159/*/3	0.68	Upper	76.0329	12.3738
1576	Hunasavadi	Tayamma - W/O kengappa	1576	159/*/4	0.45	Upper	76.0329	12.3738
1577	Hunasavadi	Akkayamma Late W/O. H.B. Siddeshwara	1577	159/*/5	0.87	Upper	76.0329	12.3738
1578	Hunasavadi	Timmegowda S/O bojegowda	1578	159/*/6	1.30	Upper	76.0329	12.3738

Sl.No	Name of Village	Name of Farmer	Farmer Code	Survey No	Area (Ha)	Reaches	Latitude (Degree-Min-Sec)	Longitude (Degree-Min-Sec)
1579	Hunasavadi	Shivanna S/O bojegowda	1579	159/*/6	0.15	Upper	76.0329	12.3738
1580	Hunasavadi	Svamigowda S/O bojegowda	1580	159/*/6	0.15	Upper	76.0329	12.3738
1581	Hunasavadi	Raju - S/O Mallappa	1581	16/*/1	0.61	Upper	76.0398	12.3719
1582	Hunasavadi	Raju - S/O Mallappa	1582	16/*/2	0.03	Upper	76.0398	12.3719
1583	Hunasavadi	H M Nanjundegowda -Mallappa H.M.	1583	16/*/3	0.80	Upper	76.0398	12.3719
1584	Hunasavadi	H M Nanjundegowda -Mallappa H.M.	1584	16/*/4	1.51	Upper	76.0398	12.3719
1585	Hunasavadi	Shoba W/O Nataraja	1585	160/*/1	0.13	Upper	76.0310	12.3744
1586	Hunasavadi	Shoba W/O Nataraja	1586	160/*/10	0.01	Upper	76.0310	12.3744
1587	Hunasavadi	Kempegowda - S/O ramegowda	1587	160/*/11	0.09	Upper	76.0310	12.3744
1588	Hunasavadi	Shoba. Late W/O Nataraja	1588	160/*/12	0.01	Upper	76.0310	12.3744
1589	Hunasavadi	Manjula W/O Prakasha. -	1589	160/*/13	0.18	Upper	76.0310	12.3744
1590	Hunasavadi	Bojegowda - S/O ranganna	1590	160/*/14	0.60	Upper	76.0310	12.3744
1591	Hunasavadi	Chandregowda S/O Late sannegowda hunasavadi. -	1591	160/*/15	0.40	Upper	76.0310	12.3744
1592	Hunasavadi	Manju L S/O Lakshmegowda	1592	160/*/16	0.15	Upper	76.0310	12.3744
1593	Hunasavadi	Kempegowda - S/O sannegowda	1593	160/*/17	0.21	Upper	76.0310	12.3744
1594	Hunasavadi	Kempegowda - S/O sannegowda	1594	160/*/18	0.40	Upper	76.0310	12.3744
1595	Hunasavadi	Kempegowda- S/O ramegowda	1595	162/*/1	0.21	Upper	76.0307	12.3761
1596	Hunasavadi	Indra W/O Mahesh	1596	162/*/2	0.32	Upper	76.0307	12.3761
1597	Hunasavadi	Tammegowda- S/O girigowda	1597	162/*/2C	0.47	Upper	76.0307	12.3761
1598	Hunasavadi	Prakasha- Manjula	1598	162/*/3	0.63	Upper	76.0307	12.3761

Sl.No	Name of Village	Name of Farmer	Farmer Code	Survey No	Area (Ha)	Reaches	Latitude (Degree-Min-Sec)	Longitude (Degree-Min-Sec)
1599	Hunasavadi	Chandregowda S/O Late sannegowda, hunasavadi. -	1599	162/*/4	0.33	Upper	76.0307	12.3761
1600	Hunasavadi	Kempegowda- S/O sannegowda	1600	162/*/5	0.10	Upper	76.0307	12.3761
1601	Hunasavadi	Rajachari bin. Late . Kempachari. -	1601	163/*/1	0.46	Upper	76.0305	12.3772
1602	Hunasavadi	girijamma Late kalachari	1602	163/*/2	0.67	Upper	76.0305	12.3772
1603	Hunasavadi	puttagauramma Late appajachar	1603	163/*/3	0.67	Upper	76.0305	12.3772
1604	Hunasavadi	Avvayamma Late Veerabhadrachar	1604	163/*/4	0.67	Upper	76.0305	12.3772
1605	Hunasavadi	jainaba W/O. Hanifa-	1605	163/*/5	0.21	Upper	76.0305	12.3772
1606	Hunasavadi	narasegowda bin. Karigowda	1606	164/*/*	0.80	Upper	76.0323	12.3770
1607	Hunasavadi	Jayamma - W/O Late javarappa	1607	164/*/*	0.62	Upper	76.0323	12.3770
1608	Hunasavadi	Timmanayka - S/O venkatanayka	1608	164/*/*	0.80	Upper	76.0323	12.3770
1609	Hunasavadi	Sivamma - kills nagegowda	1609	165/*/1	0.50	Upper	76.0329	12.3761
1610	Hunasavadi	H B govindgowda - S/O boregowda	1610	165/*/1	0.80	Upper	76.0329	12.3761
1611	Hunasavadi	H B govindgowda - S/O boregowda	1611	165/*/1	1.20	Upper	76.0329	12.3761
1612	Hunasavadi	Nanjamma - kills boregowda	1612	165/*/1	0.03	Upper	76.0329	12.3761
1613	Hunasavadi	T H H S Suresh S/O sannegowda	1613	165/*/2	0.50	Upper	76.0329	12.3761
1614	Hunasavadi	Visalaksamma - H M Ramachandregowda	1614	165/*/3	0.50	Upper	76.0329	12.3761
1615	Hunasavadi	Roopa S/O Annappa	1615	165/*/4	0.50	Upper	76.0329	12.3761
1616	Hunasavadi	Rajegowda S/O puttegowda	1616	166/*/1	0.84	Upper	76.0344	12.3742
1617	Hunasavadi	S K appajigowda S/O kaLategowda	1617	166/*/1	0.01	Upper	76.0344	12.3742
1618	Hunasavadi	Candamma W/O svamigowda	1618	166/*/1	0.86	Upper	76.0344	12.3742



Sl.No	Name of Village	Name of Farmer	Farmer Code	Survey No	Area (Ha)	Reaches	Latitude (Degree-Min-Sec)	Longitude (Degree-Min-Sec)
1619	Hunasavadi	Tammegowda S/O puttegowda	1619	166/*/1	0.87	Upper	76.0344	12.3742
1620	Hunasavadi	Hunasavadi Gram Panchayat Building -	1620	166/*/1	0.01	Upper	76.0344	12.3742
1621	Hunasavadi	Tamayya - S/O siddegowda	1621	166/*/2	1.44	Upper	76.0344	12.3742
1622	Hunasavadi	Tammegowda - S/O girigowda	1622	166/*/2A	0.05	Upper	76.0344	12.3742
1623	Hunasavadi	Shivalingegowda S/O malLategowda	1623	166/*/2B	0.04	Upper	76.0344	12.3742
1624	Hunasavadi	Jeet Kour Late W/O siddalingappa	1624	167/*/1	0.43	Upper	76.0419	12.3628
1625	Hunasavadi	H P Naveen S/O H M Puttarajegowda -	1625	167/*/2	0.43	Upper	76.0419	12.3628
1626	Hunasavadi	Sarojamma W/O Late siddalingappa	1626	167/*/3	0.43	Upper	76.0419	12.3628
1627	Hunasavadi	Govnda S/O H M Thammegowda Urf Thammegowda	1627	17/*/1	0.93	Middle	76.0396	12.3709
1628	Hunasavadi	Venkatesh S/O siddanayaka	1628	17/*/2	1.26	Middle	76.0396	12.3709
1629	Hunasavadi	D V Rajesh S/O D S Venugopal-	1629	17/*/3	0.42	Middle	76.0396	12.3709
1630	Hunasavadi	D V Rajesh S/O D S Venugopal-	1630	17/*/4	1.27	Middle	76.0396	12.3709
1631	Hunasavadi	M Mahesh S/O marigowda M	1631	17/*/5	0.40	Middle	76.0396	12.3709
1632	Hunasavadi	Venkatesh S/O siddanayaka. -	1632	17/*/6	0.40	Middle	76.0396	12.3709
1633	Hunasavadi	Abhishek S/O Venkatesh.	1633	17/*/7	0.34	Middle	76.0396	12.3709
1634	Hunasavadi	Visalakamma W/O timmegowda	1634	18/*/*	0.43	Middle	76.0335	12.3626
1635	Hunasavadi	M Mahesh S/O marigowda M	1635	18/*/*	1.29	Middle	76.0335	12.3626
1636	Hunasavadi	Puttegowda - S/O honnegowda	1636	19/*/1	0.49	Middle	76.0409	12.3701
1637	Hunasavadi	Visalakamma W/O Latetimmegowda	1637	19/*/2	0.99	Middle	76.0409	12.3701
1638	Hunasavadi	M P Kumari W/O gopaLategowda	1638	19/*/3	0.60	Middle	76.0409	12.3701

Sl.No	Name of Village	Name of Farmer	Farmer Code	Survey No	Area (Ha)	Reaches	Latitude (Degree-Min-Sec)	Longitude (Degree-Min-Sec)
1639	Hunasavadi	devamma W/O Late hanumegowda	1639	19/*/4	1.59	Middle	76.0409	12.3701
1640	Hunasavadi	Visalaksamma - kills timmegowda	1640	19/*/5	0.60	Middle	76.0409	12.3701
1641	Hunasavadi	Puttegowda - S/O honnegowda	1641	19/*/6	0.24	Middle	76.0409	12.3701
1642	Hunasavadi	H B govindgowda - S/O boregowda	1642	2/*/1	0.43	Upper	76.0354	12.3705
1643	Hunasavadi	Tammegowda S/O Late annegowda	1643	2/*/2	0.40	Upper	76.0354	12.3705
1644	Hunasavadi	Lakshamma - sannegowda	1644	2/*/3	0.03	Upper	76.0354	12.3705
1645	Hunasavadi	The Lake -	1645	20/*/*	0.00	Lower	76.0388	12.3695
1646	Hunasavadi	Manjegowda. S/O Late sanjivegowda	1646	21/*/1	0.06	Middle	76.0393	12.3695
1647	Hunasavadi	Sakamma W/O Lakshmaiah	1647	21/*/2	0.27	Middle	76.0398	12.3696
1648	Hunasavadi	lalitamma W/O Late H P Thimmegowda	1648	21/*/3	0.06	Middle	76.0383	12.3694
1649	Hunasavadi	Saradamma Late W/O. H. Narayan	1649	21/*/4	0.06	Middle	76.0343	12.3696
1650	Hunasavadi	Prakasha S/O Late Venkateswowa	1650	21/*/5	0.06	Middle	76.0306	12.3690
1651	Hunasavadi	Boragowda - S/O Javaregowda	1651	22/*/1	0.06	Upper	76.0376	12.3684
1652	Hunasavadi	H A puttaswamy - S/O Annegowda	1652	22/*/2	0.21	Middle	76.0376	12.3684
1653	Hunasavadi	H A puttaswamy - S/O Annegowda	1653	22/*/3	0.10	Middle	76.0376	12.3684
1654	Hunasavadi	H A puttaswamy - S/O Annegowda	1654	22/*/4	0.06	Middle	76.0376	12.3684
1655	Hunasavadi	H A puttaswamy - S/O Annegowda	1655	23/*/1	0.07	Middle	76.0396	12.3709
1656	Hunasavadi	H A puttaswamy - S/O Annegowda	1656	23/*/2	0.06	Middle	76.0396	12.3709
1657	Hunasavadi	H A puttaswamy - S/O Annegowda	1657	23/*/3	0.06	Middle	76.0396	12.3709
1658	Hunasavadi	Kamalamma S/O Late Sannakarigowda	1658	23/*/4	0.10	Middle	76.0396	12.3709

Sl.No	Name of Village	Name of Farmer	Farmer Code	Survey No	Area (Ha)	Reaches	Latitude (Degree-Min-Sec)	Longitude (Degree-Min-Sec)
1659	Hunasavadi	H A puttaswamy - S/O Annegowda	1659	23/*/4	0.05	Middle	76.0396	12.3709
1660	Hunasavadi	Indrakumar H. S/O Ishwara	1660	24/*/1	0.12	Middle	76.0307	12.3761
1661	Hunasavadi	Kamamma S/O Late Sannakarigowda	1661	24/*/2	0.01	Middle	76.0307	12.3761
1662	Hunasavadi	H A puttaswamy - S/O Annegowda	1662	24/*/2	0.05	Middle	76.0307	12.3761
1663	Hunasavadi	H A puttaswamy - S/O Annegowda	1663	24/*/3	0.06	Middle	76.0307	12.3761
1664	Hunasavadi	H A puttaswamy - S/O Annegowda	1664	24/*/4	0.06	Middle	76.0307	12.3761
1665	Hunasavadi	Kamamma S/O Late Sannakarigowda	1665	24/*/4	0.04	Middle	76.0307	12.3761
1666	Hunasavadi	Manjegowda S/O Late Sanjeevegowda	1666	25/*/1	0.07	Middle	76.0398	12.3696
1667	Hunasavadi	Prakasha S/O Late Venkategowda	1667	25/*/2	0.02	Middle	76.0398	12.3696
1668	Hunasavadi	Sharadamma late . H. Narayana	1668	25/*/3	0.07	Middle	76.0398	12.3696
1669	Hunasavadi	Lalithamma W/O Late H P Thimmagowda	1669	25/*/4	0.07	Middle	76.0398	12.3696
1670	Hunasavadi	Prakasha S/O Late Venkategowda	1670	25/*/5	0.07	Middle	76.0398	12.3696
1671	Hunasavadi	Lalithamma W/O Late H P Thimmagowda	1671	25/*/6	0.02	Middle	76.0398	12.3696
1672	Hunasavadi	Manjegowda S/O Late Sanjeevegowda	1672	25/*/7	0.02	Middle	76.0398	12.3696
1673	Hunasavadi	Lord coam Late . H. Narayana	1673	25/*/8	0.02	Middle	76.0398	12.3696
1674	Hunasavadi	Annegowda- S/O Boregouva	1674	26/*/*	0.30	Middle	76.0396	12.3709
1675	Hunasavadi	Lalithamma W/O Late H P Thimmagowda	1675	27/*/1	0.14	Middle	76.0395	12.3702
1676	Hunasavadi	Prakasha S/O Late Venkategowda	1676	27/*/2	0.14	Middle	76.0395	12.3702
1677	Hunasavadi	Sharadamma w/o H Narayana	1677	27/*/3	0.14	Middle	76.0395	12.3702
1678	Hunasavadi	Manjegowda S/O Late Sanjeevegowda	1678	27/*/4	0.14	Middle	76.0395	12.3702

Sl.No	Name of Village	Name of Farmer	Farmer Code	Survey No	Area (Ha)	Reaches	Latitude (Degree-Min-Sec)	Longitude (Degree-Min-Sec)
1679	Hunasavadi	Gopal - S/O Late Thimgowda	1679	28/*/*	0.16	Middle	76.0390	12.3708
1680	Hunasavadi	HT RajeGowda - S/O Late Keppeauda	1680	28/*/*	0.16	Middle	76.0390	12.3708
1681	Hunasavadi	Savithramma w/o Mahadeva	1681	28/*/*	0.16	Middle	76.0390	12.3708
1682	Hunasavadi	Annegowda - S/O boregowda	1682	29/*/*	0.25	Middle	76.0390	12.3708
1683	Hunasavadi	Channamma w/o Thammegowda	1683	3*/1	0.04	Upper	76.0355	12.3742
1684	Hunasavadi	Channamma w/o Thammegowda	1684	3*/2	0.04	Upper	76.0355	12.3742
1685	Hunasavadi	Girigowda S/O Appanegowda	1685	3*/3	0.02	Upper	76.0355	12.3742
1686	Hunasavadi	Shivnegowa S/O is Appanegowda	1686	3*/3	0.02	Upper	76.0355	12.3742
1687	Hunasavadi	Paramesha S/O Appanegowda	1687	3*/3	0.02	Upper	76.0355	12.3742
1688	Hunasavadi	Siddappa - Ankappa	1688	3*/4A	0.70	Upper	76.0355	12.3742
1689	Hunasavadi	H S Suresha S/O H.T. Sannegowda	1689	3*/4B1	0.12	Upper	76.0355	12.3742
1690	Hunasavadi	H T Sannegowda S/O Thimmegowda	1690	3*/4B2	0.24	Upper	76.0355	12.3742
1691	Hunasavadi	Shivamma - Late Nagegowda	1691	3*/4B2	0.17	Upper	76.0355	12.3742
1692	Hunasavadi	COMMAN LAND	1692	3*/4B2	0.10	Upper	76.0355	12.3742
1693	Hunasavadi	ThammeGowda S/O Late Annegowda	1693	30*/1	0.03	Middle	76.0392	12.3717
1694	Hunasavadi	Boregowda s/o Javaregowda	1694	30*/1	0.07	Middle	76.0392	12.3717
1695	Hunasavadi	Lakshamma - W/O Sannegowda	1695	30*/2	0.25	Middle	76.0392	12.3717
1696	Hunasavadi	ThammeGowda S/O Late Annegowda	1696	30*/2	0.23	Middle	76.0392	12.3717
1697	Hunasavadi	Mahadeva - Bin Mahadev	1697	30*/2	0.20	Middle	76.0392	12.3717
1698	Hunasavadi	Akkayamma Late . H.B. Sideshwara	1698	30*/3	0.57	Middle	76.0392	12.3717

Sl.No	Name of Village	Name of Farmer	Farmer Code	Survey No	Area (Ha)	Reaches	Latitude (Degree-Min-Sec)	Longitude (Degree-Min-Sec)
1699	Hunasavadi	Akkayamma Late . H.B. Sideshwara	1699	30/*/4	0.07	Middle	76.0392	12.3717
1700	Hunasavadi	Javaragowa - S/O Thagadegowda	1700	31/*/1	0.35	Middle	76.0383	12.3694
1701	Hunasavadi	S. Prasanna. S/O Shivannegowda	1701	31/*/2	0.10	Middle	76.0383	12.3694
1702	Hunasavadi	Shivnegowda - S/O Annegowda	1702	31/*/3	0.10	Middle	76.0383	12.3694
1703	Hunasavadi	S. Prasanna. S/O Shivagowda	1703	31/*/4	0.20	Middle	76.0383	12.3694
1704	Hunasavadi	Shobha S/O HK Venkategowda	1704	31/*/5	0.20	Middle	76.0383	12.3694
1705	Hunasavadi	H.A. Javaragowa S/O Annegowda	1705	31/*/6	0.20	Middle	76.0383	12.3694
1706	Hunasavadi	Lakshamma- W/O Thammegowda	1706	32/*/*	0.10	Middle	76.0392	12.3717
1707	Hunasavadi	H B govindegowda - boregowda	1707	32/*/*	0.44	Middle	76.0392	12.3717
1708	Hunasavadi	Tammegowda S/O Late annegowda	1708	32/*/*	0.10	Middle	76.0392	12.3717
1709	Hunasavadi	Akkayamma - W/O sambhugowda	1709	32/*/*	0.55	Middle	76.0392	12.3717
1710	Hunasavadi	Chetan Kumar, Nagaraj, to Late S/O H A	1710	32/*/*	0.55	Middle	76.0392	12.3717
1711	Hunasavadi	KaLategowda - S/O kaLategowda	1711	33/*/*	1.42	Middle	76.0384	12.3703
1712	Hunasavadi	Boregowda - S/O Javare Gowda	1712	33/*/*	0.00	Middle	76.0384	12.3703
1713	Hunasavadi	Tahasildar Order BPR 47 / 44-45 date -	1713	33/*/*	0.00	Middle	76.0384	12.3703
1714	Hunasavadi	this 1012 / 44-45 date 1-6-45 vide -	1714	33/*/*	0.00	Middle	76.0384	12.3703
1715	Hunasavadi	COMMAN LAND	1715	33/*/*	0.00	Middle	76.0384	12.3703
1716	Hunasavadi	H.T. Nagaraju S/O tammegowda	1716	34/*/1	0.13	Middle	76.0383	12.3694
1717	Hunasavadi	H.T. Nagaraju S/O tammegowda	1717	34/*/2	0.09	Middle	76.0383	12.3694
1718	Hunasavadi	H T Govindegowda s/o Late Thammegowda	1718	34/*/3	0.11	Middle	76.0383	12.3694

Sl.No	Name of Village	Name of Farmer	Farmer Code	Survey No	Area (Ha)	Reaches	Latitude (Degree-Min-Sec)	Longitude (Degree-Min-Sec)
1719	Hunasavadi	H T Govindgowda s/o Late Thammegowda	1719	34/*/4	0.12	Middle	76.0383	12.3694
1720	Hunasavadi	H T Govindgowda s/o Late Thammegowda	1720	35/*/*	0.63	Middle	76.0383	12.3694
1721	Hunasavadi	H T Govindgowda s/o Late Thammegowda	1721	36/*/*	0.86	Middle	76.0395	12.3682
1722	Hunasavadi	Lalithamma W/O Late H P Thimmagowda	1722	36/*/*	0.86	Middle	76.0395	12.3682
1723	Hunasavadi	Prakasha Late Venkategowda	1723	36/*/*	0.86	Middle	76.0395	12.3682
1724	Hunasavadi	Sharadamma Co. Late H. H. Narayana	1724	36/*/*	0.86	Middle	76.0395	12.3682
1725	Hunasavadi	Sannajavaregowda s/o Late Thammegowda	1725	37/*/1	0.74	Upper	76.0376	12.3684
1726	Hunasavadi	H B Govindgowda - S/O Boregowda	1726	37/*/1	0.40	Upper	76.0376	12.3684
1727	Hunasavadi	Boregowda - S/O Jawaregowda	1727	37/*/1	0.40	Upper	76.0376	12.3684
1728	Hunasavadi	Nanjamma - W/O boregowda	1728	37/*/1	0.80	Upper	76.0376	12.3684
1729	Hunasavadi	Gowramma Coo ChulakaLategowda	1729	37/*/2	0.55	Upper	76.0376	12.3684
1730	Hunasavadi	Chandamma W/O Late ChiLategowda	1730	37/*/3	0.54	Upper	76.0376	12.3684
1731	Hunasavadi	D V Nagesh S/O Venugopala.D.S. -	1731	37/*/4	0.20	Upper	76.0376	12.3684
1732	Hunasavadi	D V Nagesh S/O Venugopala.D.S. -	1732	37/*/5	0.20	Upper	76.0376	12.3684
1733	Hunasavadi	Po .. Swami - S/O Nanjapa	1733	38/*/*	1.49	Upper	76.0376	12.3684
1734	Hunasavadi	Huchhanayaka Huchhayya S/O Tayi Kalyya	1734	39/*/1	0.12	Upper	76.0383	12.3668
1735	Hunasavadi	Small Balance S/O AmuLatet	1735	39/*/1	0.12	Upper	76.0383	12.3668
1736	Hunasavadi	H K Hanumanthaya S/O Karanayaka	1736	39/*/1	0.44	Upper	76.0383	12.3668
1737	Hunasavadi	Huchhanayaka Huchhayya S/O Tayi Kalyya	1737	39/*/2	0.14	Upper	76.0383	12.3668
1738	Hunasavadi	Sannakalanayaka s/o Thayi kalaiah	1738	39/*/2	0.15	Upper	76.0383	12.3668

Sl.No	Name of Village	Name of Farmer	Farmer Code	Survey No	Area (Ha)	Reaches	Latitude (Degree-Min-Sec)	Longitude (Degree-Min-Sec)
1739	Hunasavadi	H K Hanumanthaya S/O Karanayaka	1739	39/*/2	0.30	Upper	76.0383	12.3668
1740	Hunasavadi	H M Govindgowda - S/O Marigouda	1740	39/*/3	1.37	Upper	76.0383	12.3668
1741	Hunasavadi	Thayamma H M Govindgowda. -	1741	39/*/4	0.05	Upper	76.0383	12.3668
1742	Hunasavadi	H M Govindgowda - S/O Marigouda	1742	39/*/5	0.10	Upper	76.0383	12.3668
1743	Hunasavadi	Thayamma H M Govindgowda. -	1743	39/*/6	0.05	Upper	76.0383	12.3668
1744	Hunasavadi	Thayamma H M Govindgowda. -	1744	39/*/7	0.10	Upper	76.0383	12.3668
1745	Hunasavadi	Nagaraju - S/O Puttaswamigowda	1745	4/*/1	0.10	Upper	76.0354	12.3705
1746	Hunasavadi	H.M. Ramakrishna S/O Marigowda	1746	4/*/2	0.05	Upper	76.0354	12.3705
1747	Hunasavadi	Sarojamma Co Siddalingappa	1747	4/*/2	0.10	Upper	76.0354	12.3705
1748	Hunasavadi	Nilavati S/O Late HK Venkategowda	1748	4/*/2	0.12	Upper	76.0354	12.3705
1749	Hunasavadi	H.M. Govindgowda S/O Marigouda	1749	4/*/2	0.05	Upper	76.0354	12.3705
1750	Hunasavadi	Boregowda S/O Siddegowda	1750	4/*/2	0.20	Upper	76.0354	12.3705
1751	Hunasavadi	H.M. Putrajaygowda S/O Marigouda	1751	4/*/2	0.09	Upper	76.0354	12.3705
1752	Hunasavadi	Nagaraju - S/O Puttaswamigowda	1752	4/*/3	0.54	Upper	76.0354	12.3705
1753	Hunasavadi	Manjula W/O Late Mahadeva	1753	4/*/4	0.29	Upper	76.0354	12.3705
1754	Hunasavadi	Siddalingaiah - S/O Somaiah	1754	4/*/5	0.03	Upper	76.0354	12.3705
1755	Hunasavadi	Govindgowda S/O Late Sanjeevegowda -	1755	4/*/5	0.03	Upper	76.0354	12.3705
1756	Hunasavadi	Lalithamma W/O Late H P Thimmagowda	1756	4/*/5	0.03	Upper	76.0354	12.3705
1757	Hunasavadi	Prakash S/O Late Venkategowda	1757	4/*/5	0.03	Upper	76.0354	12.3705
1758	Hunasavadi	Sharadamma w/o Late H. H. Narayana	1758	4/*/5	0.03	Upper	76.0354	12.3705

Sl.No	Name of Village	Name of Farmer	Farmer Code	Survey No	Area (Ha)	Reaches	Latitude (Degree-Min-Sec)	Longitude (Degree-Min-Sec)
1759	Hunasavadi	Thayamma w/o H M Govindgowda	1759	40/*/1	0.30	Middle	76.0406	12.3669
1760	Hunasavadi	Thayamma w/o H M Govindgowda	1760	40/*/2	0.28	Middle	76.0406	12.3669
1761	Hunasavadi	Thayamma w/o Govindgowda	1761	40/*/3	0.18	Middle	76.0406	12.3669
1762	Hunasavadi	Kalaiyya - S/O kalyya	1762	41/*/*	2.09	Middle	76.0395	12.3682
1763	Hunasavadi	Krishnanayaka - S/O Lakshmanayaka	1763	42/*/1	0.32	Middle	76.0395	12.3682
1764	Hunasavadi	J K Lakshmegowda S/O KaLategowda	1764	42/*/2	0.40	Middle	76.0395	12.3682
1765	Hunasavadi	HV Ravi S/O HK Venkategowda	1765	42/*/3	0.40	Middle	76.0395	12.3682
1766	Hunasavadi	Puttarajegowda - S/O Marigowda	1766	42/*/4	0.40	Middle	76.0395	12.3682
1767	Hunasavadi	HV Ravi S/O Venkategowda	1767	42/*/5	0.40	Middle	76.0395	12.3682
1768	Hunasavadi	G K Lakshmegowda - S/O KaLategowda	1768	42/*/6	0.40	Middle	76.0395	12.3682
1769	Hunasavadi	HA Shantegowda S/O Late Annegowda. -	1769	43/*/1	1.64	Middle	76.0395	12.3682
1770	Hunasavadi	Y.V. Usha Co. Y.S.Vishwanath	1770	43/*/2	0.40	Middle	76.0395	12.3682
1771	Hunasavadi	K M Umavati Co. Late K K Madhyya	1771	43/*/3	0.40	Middle	76.0395	12.3682
1772	Hunasavadi	H V Ravi S/O H K Venkategowda	1772	44/*/1	0.60	Middle	76.0395	12.3682
1773	Hunasavadi	Lakshamma Co H P Thimmagowda	1773	44/*/2	0.30	Middle	76.0395	12.3682
1774	Hunasavadi	Putnamma - Co CheLategowda	1774	44/*/3	0.62	Middle	76.0395	12.3682
1775	Hunasavadi	Lakshamma Co H P Thimmagowda	1775	45/*/1	0.29	Middle	76.0395	12.3682
1776	Hunasavadi	SHARAMAMMA CO. HM PUTTARAJEGOWDA. -	1776	45/*/2	0.32	Middle	76.0395	12.3682
1777	Hunasavadi	Manjula W/O Late Chikkegowda	1777	45/*/3	0.72	Middle	76.0395	12.3682
1778	Hunasavadi	H M Puttarajegowda - S/O Marigowda	1778	45/*/4	0.25	Middle	76.0395	12.3682



Sl.No	Name of Village	Name of Farmer	Farmer Code	Survey No	Area (Ha)	Reaches	Latitude (Degree-Min-Sec)	Longitude (Degree-Min-Sec)
1779	Hunasavadi	Lakshamma W/O Late H P Thimmagowda	1779	45/*/5	0.20	Middle	76.0395	12.3682
1780	Hunasavadi	Sarojamma W/O Late Siddhalingappa	1780	45/*/6	0.56	Middle	76.0395	12.3682
1781	Hunasavadi	H M Ramakrishna - S/O Marigowda	1781	46/*/1	0.38	Middle	76.0395	12.3682
1782	Hunasavadi	HV. Ravi S/O HK Venkategowda Hunasavadi -	1782	46/*/2	0.39	Middle	76.0395	12.3682
1783	Hunasavadi	H M Ramakrishna - S/O Marigowda	1783	46/*/3	0.76	Middle	76.0395	12.3682
1784	Hunasavadi	HV Ravi S/O HK Venkategowda	1784	46/*/4	1.05	Middle	76.0395	12.3682
1785	Hunasavadi	H M Ramakrishna - S/O Marigowda	1785	46/*/5	0.30	Middle	76.0395	12.3682
1786	Hunasavadi	Ananthakumara - Hanumanthappa	1786	47/*/1	1.60	Middle	76.0395	12.3682
1787	Hunasavadi	Ananthakumara S/O Hanumanthappa	1787	47/*/2	1.59	Middle	76.0395	12.3682
1788	Hunasavadi	Rani - W/O R N Satish	1788	48/*/*	1.01	Middle	76.0395	12.3682
1789	Hunasavadi	Bohramma, Meenya -	1789	5/*/1	0.42	Middle	76.0361	12.3704
1790	Hunasavadi	Sakamma Co. Lakshmanayaka	1790	5/*/1	1.10	Middle	76.0361	12.3704
1791	Hunasavadi	Radhamma - Co. Basavaraju	1791	5/*/2	0.63	Middle	76.0361	12.3704
1792	Hunasavadi	H.M.Ramakrishna - S/O Marigowda	1792	5/*/3	0.80	Middle	76.0361	12.3704
1793	Hunasavadi	Radhamma - Co. Basavaraju	1793	5/*/4	0.17	Middle	76.0361	12.3704
1794	Hunasavadi	Sannakalanayka s/o kalanayka	1794	57/*/1	0.20	Middle	76.0408	12.3627
1795	Hunasavadi	H K Hanumanthaya S/O Karanayaka	1795	57/*/2	1.23	Middle	76.0408	12.3627
1796	Hunasavadi	Sannakalanayka s/o kalanayka	1796	57/*/3	0.41	Middle	76.0408	12.3627
1797	Hunasavadi	Hucchhanayka S/O Kalanayka	1797	57/*/4	0.61	Middle	76.0408	12.3627
1798	Hunasavadi	Krishnanayaka S/O Lakshmanayaka	1798	57/*/5	1.23	Middle	76.0408	12.3627

Sl.No	Name of Village	Name of Farmer	Farmer Code	Survey No	Area (Ha)	Reaches	Latitude (Degree-Min-Sec)	Longitude (Degree-Min-Sec)
1799	Hunasavadi	Sarojamma W/O Late Siddhalingappa	1799	58/*/1	0.65	Middle	76.0388	12.3615
1800	Hunasavadi	H P Naveen S/O H M Puttarajegowda. -	1800	58/*/2	0.65	Middle	76.0388	12.3615
1801	Hunasavadi	Huchhamma w/o Chaluvaiah	1801	59/*/1	1.34	Middle	76.0399	12.3642
1802	Hunasavadi	Lakshamma S/O S/O Javaraiah	1802	59/*/2	1.20	Middle	76.0399	12.3642
1803	Hunasavadi	Puttaraju Late Vairamudaiah	1803	59/*/3	1.34	Middle	76.0399	12.3642
1804	Hunasavadi	Huchhamma w/o Kengaiiah	1804	59/*/4	1.20	Middle	76.0399	12.3642
1805	Hunasavadi	H.T. Nagaraju S/O Thamegowda	1805	6/*/1	0.70	Middle	76.0360	12.3739
1806	Hunasavadi	H N Devaraju S/O Nagaraju. -	1806	6/*/2	0.96	Middle	76.0360	12.3739
1807	Hunasavadi	H.T. Nagaraju S/O Thamegowda	1807	6/*/3	0.20	Middle	76.0360	12.3739
1808	Hunasavadi	H Chandrashekhar S/O Hanumanthaiah. -	1808	60/*/1	0.56	Middle	76.0374	12.3639
1809	Hunasavadi	Lakshamma W/O Late H P Thimmagowda	1809	60/*/2	0.16	Middle	76.0374	12.3639
1810	Hunasavadi	H Chandrashekhar S/O Hanumanthaiah. -	1810	60/*/3	0.35	Middle	76.0374	12.3639
1811	Hunasavadi	Lakshamma W/O Late H P Thimmagowda	1811	60/*/4	0.38	Middle	76.0374	12.3639
1812	Hunasavadi	H Chandrashekhar S/O Hanumanthaiah. -	1812	60/*/5	0.51	Middle	76.0374	12.3639
1813	Hunasavadi	Lakshamma W/O Late H P Thimmagowda	1813	60/*/6	0.78	Middle	76.0374	12.3639
1814	Hunasavadi	Huchhamma - S/O Kengeya	1814	65/*/1	0.19	Middle	76.0363	12.3630
1815	Hunasavadi	Chandramma - S/O Kengeya	1815	65/*/1	0.20	Middle	76.0363	12.3630
1816	Hunasavadi	Venkatamma - S/O Kengeya	1816	65/*/2	0.20	Middle	76.0363	12.3630
1817	Hunasavadi	Madhu H.B. S/O Late babu ha	1817	65/*/3	0.60	Middle	76.0363	12.3630
1818	Hunasavadi	Sarojamma - W/O Siddalingappa	1818	66/*/1	0.08	Middle	76.0363	12.3630

Sl.No	Name of Village	Name of Farmer	Farmer Code	Survey No	Area (Ha)	Reaches	Latitude (Degree-Min-Sec)	Longitude (Degree-Min-Sec)
1819	Hunasavadi	Nilavati S/O Late HK Venkategowda	1819	66/*/1	0.08	Middle	76.0363	12.3630
1820	Hunasavadi	Thayamma Co H M Govindegowda	1820	66/*/1	0.16	Middle	76.0363	12.3630
1821	Hunasavadi	Sarojamma - W/O Siddalingappa	1821	66/*/2	0.28	Middle	76.0363	12.3630
1822	Hunasavadi	Nilavati S/O Late HK Venkategowda	1822	66/*/2	0.29	Middle	76.0363	12.3630
1823	Hunasavadi	H M Govindegowda - S/O Marigouda	1823	66/*/2	0.57	Middle	76.0363	12.3630
1824	Hunasavadi	Indrakumar H E S/O Ishwar	1824	7/*/1	0.06	Middle	76.0365	12.3741
1825	Hunasavadi	Savitri S/O HD Jayappa	1825	7/*/2	0.20	Middle	76.0365	12.3741
1826	Hunasavadi	HJ Venkatesh S/O HD Jayappa	1826	7/*/3	1.20	Middle	76.0365	12.3741
1827	Hunasavadi	H A Nagaraju S/O Annegowda	1827	7/*/4	0.60	Middle	76.0365	12.3741
1828	Hunasavadi	HJ Venkatesh S/O HD Jayappa	1828	7/*/5	0.09	Middle	76.0365	12.3741
1829	Hunasavadi	Manjunatha.P R S/O P.C.Ratnakar. -	1829	71/*/1	0.48	Upper	76.0347	12.3683
1830	Hunasavadi	Sharadamma - W/O H Narayana	1830	71/*/2	0.40	Upper	76.0347	12.3683
1831	Hunasavadi	Govindegowda S/O Late Sanjeevegowda -	1831	71/*/2	0.40	Upper	76.0347	12.3683
1832	Hunasavadi	Prakash S/O Late Venkategowda	1832	71/*/2	0.40	Upper	76.0347	12.3683
1833	Hunasavadi	H.T. Nagaraju S/O H P Thimmagowda	1833	71/*/3	0.40	Upper	76.0347	12.3683
1834	Hunasavadi	Chaluvaiah s/o Chaluvaiah	1834	72/*/*	0.32	Upper	76.0347	12.3683
1835	Hunasavadi	Kumara S/O Shivalinga Gowda	1835	8/*/*	1.55	Middle	76.0347	
1836	Hunasavadi	Shivanna S/O Bojegowda	1836	9/*/1	0.15	Middle	76.0372	12.3734
1837	Hunasavadi	Javaraya S/O minority	1837	9/*/10	0.28	Middle	76.0372	12.3734
1838	Hunasavadi	Sanjunayaka S/O H S Nagaraju	1838	9/*/11	0.64	Middle	76.0372	12.3734

Sl.No	Name of Village	Name of Farmer	Farmer Code	Survey No	Area (Ha)	Reaches	Latitude (Degree-Min-Sec)	Longitude (Degree-Min-Sec)
1839	Hunasavadi	Srinivasanayaka S/O H S Nagaraju	1839	9/*/2	0.16	Middle	76.0372	12.3734
1840	Hunasavadi	Swamigowda S/O Bozegowda	1840	9/*/3	0.30	Middle	76.0372	12.3734
1841	Hunasavadi	Srinivasanayaka S/O H S Nagaraju	1841	9/*/4	0.30	Middle	76.0372	12.3734
1842	Hunasavadi	Lakshamma Co Bojegowda	1842	9/*/5	0.15	Middle	76.0372	12.3734
1843	Hunasavadi	Javaraya S/O minority	1843	9/*/6	0.14	Middle	76.0372	12.3734
1844	Hunasavadi	Srinivasanayaka S/O H S Nagaraju	1844	9/*/7	0.33	Middle	76.0372	12.3734
1845	Hunasavadi	Javaraya S/O minority	1845	9/*/8	0.25	Middle	76.0372	12.3734
1846	Hunasavadi	Sanjunayaka S/O H S Nagaraju	1846	9/*/9	0.24	Middle	76.0372	12.3734
1847	Kundanahalli	Dhananjaya P R. S/O Raju P V	1847	1/*/1	0.50	Upper	76.0373	12.3833
1848	Kundanahalli	Radhika R Pai w/o . P D Rajaram Pai. - - Land	1848	1/*/2	0.95	Upper	76.0373	12.3833
1849	Kundanahalli	P V Srinivas - S/O big Venkategowda	1849	1/*/3	0.37	Upper	76.0373	12.3833
1850	Kundanahalli	PV Srinivasa S/O Late Large Venkategowda. -	1850	1/*/4	0.65	Upper	76.0373	12.3833
1851	Kundanahalli	Radhika Ar Pai w/o . P D Rajaram Pai. - - Land	1851	1/*/5	0.09	Upper	76.0373	12.3833
1852	Kundanahalli	Biennial Do. w/o . Elfo Joseph	1852	1/*/6	0.60	Upper	76.0373	12.3833
1853	Kundanahalli	Dhananjaya P R. S/O Raju P V	1853	1/*/7	0.06	Upper	76.0373	12.3833
1854	Kundanahalli	P R Venugopal. S/O P V Raju	1854	1/*/8	0.90	Upper	76.0373	12.3833
1855	Kundanahalli	Nagesh S/O Mallashetti	1855	10/*/*	0.11	Middle	76.0320	12.3874
1856	Kundanahalli	K V Annappa S/O Venkategowda	1856	10/*/*	0.20	Middle	76.0320	12.3874
1857	Kundanahalli	Yashodamma w/o K V Manjunatha	1857	10/*/*	0.20	Middle	76.0320	12.3874
1858	Kundanahalli	Mahadevamma H B w/o m Late KV Dinesh Kumar	1858	10/*/*	0.20	Middle	76.0320	12.3874

Sl.No	Name of Village	Name of Farmer	Farmer Code	Survey No	Area (Ha)	Reaches	Latitude (Degree-Min-Sec)	Longitude (Degree-Min-Sec)
1859	Kundanahalli	Rangaswamy S/O Late Annayya Uruf Annegowda	1859	10/*/*	0.20	Middle	76.0320	12.3874
1860	Kundanahalli	Narasayya - S/O Sannaiah	1860	10/*/*	0.20	Middle	76.0320	12.3874
1861	Kundanahalli	COMMAN LAND	1861	10/*/*	12.00	Middle	76.0320	12.3874
1862	Kundanahalli	COMMAN LAND	1862	11/*/*	0.00	Middle	76.0392	12.3876
1863	Kundanahalli	Sharaamma w/o. Venkataramu	1863	12/*/1	0.18	Middle	76.0399	12.3859
1864	Kundanahalli	Kadegowda - S/O Thimmagowda	1864	12/*/10	0.04	Middle	76.0399	12.3859
1865	Kundanahalli	Akkayamma w/o Krishnegowda	1865	12/*/11	0.18	Middle	76.0399	12.3859
1866	Kundanahalli	Kadegowda - S/O Thimmagowda	1866	12/*/2	0.25	Middle	76.0399	12.3859
1867	Kundanahalli	Venkategowda S/O Thimmagowda	1867	12/*/3	0.05	Middle	76.0399	12.3859
1868	Kundanahalli	Swamigowda S/O Thimmagowda	1868	12/*/3	0.05	Middle	76.0399	12.3859
1869	Kundanahalli	Ramesh S/O Thimmagowda	1869	12/*/3	0.05	Middle	76.0399	12.3859
1870	Kundanahalli	Nataraja S/O Thimmagowda	1870	12/*/3	0.05	Middle	76.0399	12.3859
1871	Kundanahalli	Venkategowda S/O Thimmagowda	1871	12/*/4	0.03	Middle	76.0399	12.3859
1872	Kundanahalli	Swamigowda S/O Thimmagowda	1872	12/*/4	0.03	Middle	76.0399	12.3859
1873	Kundanahalli	Ramesh S/O Thimmagowda	1873	12/*/4	0.03	Middle	76.0399	12.3859
1874	Kundanahalli	Nataraja S/O Thimmagowda	1874	12/*/4	0.03	Middle	76.0399	12.3859
1875	Kundanahalli	Gowramma w/o Late Javaregowda	1875	12/*/5	0.20	Middle	76.0399	12.3859
1876	Kundanahalli	Honnegowda - S/O Thimmagowda	1876	12/*/6	0.50	Middle	76.0399	12.3859
1877	Kundanahalli	Sarojamma w/o Late PT Krishnegowda	1877	12/*/6	0.48	Middle	76.0399	12.3859
1878	Kundanahalli	Venkategowda S/O Thimmagowda	1878	12/*/7	0.06	Middle	76.0399	12.3859

Sl.No	Name of Village	Name of Farmer	Farmer Code	Survey No	Area (Ha)	Reaches	Latitude (Degree-Min-Sec)	Longitude (Degree-Min-Sec)
1879	Kundanahalli	Swamigowda S/O Thimmagowda	1879	12/*/7	0.06	Middle	76.0399	12.3859
1880	Kundanahalli	Ramesh S/O Thimmagowda	1880	12/*/7	0.06	Middle	76.0399	12.3859
1881	Kundanahalli	Nataraja S/O Thimmagowda	1881	12/*/7	0.06	Middle	76.0399	12.3859
1882	Kundanahalli	P V Venkatesha S/O Venkataramu. -	1882	12/*/8	0.11	Middle	76.0399	12.3859
1883	Kundanahalli	Kadegowda - S/O Thimmagowda	1883	12/*/9	0.11	Middle	76.0399	12.3859
1884	Kundanahalli	COMMAN LAND	1884	13/*/*	0.00	Middle	76.0420	12.3858
1885	Kundanahalli	P K Venkatesh - S/O Karigowda	1885	13/*/*	1.20	Middle	76.0420	12.3858
1886	Kundanahalli	Venkatesha - S/O Javaregowda	1886	13/*/*	0.60	Middle	76.0420	12.3858
1887	Kundanahalli	Chandragowda - S/O Javaregowda	1887	13/*/*	0.60	Middle	76.0420	12.3858
1888	Kundanahalli	Mahadevamma w/o Late. Mallappachari	1888	13/*/*	1.20	Middle	76.0420	12.3858
1889	Kundanahalli	Arun Kumar PJ . S/O P.R. Jawaregowda	1889	14/*/1	1.82	Middle	76.0440	12.3824
1890	Kundanahalli	P R Jawaregowda S/O Late Rangegowda. -	1890	14/*/2	0.18	Middle	76.0440	12.3824
1891	Kundanahalli	Nagendra S/O Late Govindegowda. -	1891	14/*/2	0.89	Middle	76.0440	12.3824
1892	Kundanahalli	Shaila w/o Late Jagadisha	1892	14/*/3	0.74	Middle	76.0440	12.3824
1893	Kundanahalli	Abhilash P M w/o . Naveen Kumar S P	1893	15/*/*	0.80	Middle	76.0427	12.3824
1894	Kundanahalli	Srinivas - S/O Jawaregowda	1894	15/*/*	1.69	Middle	76.0427	12.3824
1895	Kundanahalli	Savitramma w/o Late.Ningappa	1895	15/*/*	0.64	Middle	76.0427	12.3824
1896	Kundanahalli	Krishnagowda - S/O Javaregowda	1896	15/*/*	1.60	Middle	76.0427	12.3824
1897	Kundanahalli	Venkatesha S/O Late Sanne gowda	1897	15/*/*	1.04	Middle	76.0427	12.3824
1898	Kundanahalli	SharathS/O Byraregowda	1898	15/*/*	0.80	Middle	76.0427	12.3824

Sl.No	Name of Village	Name of Farmer	Farmer Code	Survey No	Area (Ha)	Reaches	Latitude (Degree-Min-Sec)	Longitude (Degree-Min-Sec)
1899	Kundanahalli	Mariappa S/O Karigowda	1899	15/**	0.16	Middle	76.0427	12.3824
1900	Kundanahalli	Gowramma - w/o Late Rajegowda	1900	16*/1	0.20	Middle	76.0418	12.3847
1901	Kundanahalli	Sharadamma w/o Late "Rajappa	1901	16*/1	0.20	Middle	76.0418	12.3847
1902	Kundanahalli	Kumara - S/O Thimmagowda	1902	16*/2	0.40	Middle	76.0418	12.3847
1903	Kundanahalli	Sharadamma w/o Late Venkataramu	1903	16*/3	0.40	Middle	76.0418	12.3847
1904	Kundanahalli	P K Ramaswamy S/O Kadegowda	1904	16*/4	0.09	Middle	76.0418	12.3847
1905	Kundanahalli	Gowramma w/o Late Javaregowda	1905	16*/5	0.69	Middle	76.0418	12.3847
1906	Kundanahalli	Jayamma w/o Late Kadegowda	1906	16*/6	0.60	Middle	76.0418	12.3847
1907	Kundanahalli	P T Rangaswamy - S/O Thimmappa	1907	17/**	1.09	Middle	76.0411	12.3837
1908	Kundanahalli	Gowramma - w/o Late Rajegowda	1908	17/**	0.45	Middle	76.0411	12.3837
1909	Kundanahalli	Sharadamma w/o Late Venkataramu	1909	17/**	0.44	Middle	76.0411	12.3837
1910	Kundanahalli	Jayamma w/o Late Kadegowda	1910	17/**	0.60	Middle	76.0411	12.3837
1911	Kundanahalli	Sanne gowda - S/O Late Thimappa	1911	17/**	1.29	Middle	76.0411	12.3837
1912	Kundanahalli	Sharadamma w/o Govindegowda	1912	17/**	0.21	Middle	76.0411	12.3837
1913	Kundanahalli	Kumara - S/O Thimmagowda	1913	17/**	0.45	Middle	76.0411	12.3837
1914	Kundanahalli	Gowramma w/o Late Javaregowda	1914	17/**	0.46	Middle	76.0411	12.3837
1915	Kundanahalli	COMMAN LAND	1915	18/**	0.00	lower	76.0381	12.3780
1916	Kundanahalli	Akkamma - D / Osannappa	1916	19*/1	0.17	Middle	76.0403	12.3816
1917	Kundanahalli	Kariya s/o lakka	1917	19*/2	0.02	Middle	76.0403	12.3816
1918	Kundanahalli	Venkatagowda -	1918	19*/3	0.06	Middle	76.0403	12.3816

Sl.No	Name of Village	Name of Farmer	Farmer Code	Survey No	Area (Ha)	Reaches	Latitude (Degree-Min-Sec)	Longitude (Degree-Min-Sec)
1919	Kundanahalli	Akkamma w/o Late Ramappa	1919	19/*/3	0.06	Middle	76.0403	12.3816
1920	Kundanahalli	K P Prakash S/O Puttegowda	1920	19/*/3	0.06	Middle	76.0403	12.3816
1921	Kundanahalli	Jawaramma w/o Late P Thimmagowda	1921	19/*/3	0.06	Middle	76.0403	12.3816
1922	Kundanahalli	Akkamma - D / O Killappa	1922	19/*/4	0.29	Middle	76.0403	12.3816
1923	Kundanahalli	Venkatagowda -	1923	19/*/5	0.07	Middle	76.0403	12.3816
1924	Kundanahalli	Akkamma w/o Late Ramappa	1924	19/*/5	0.07	Middle	76.0403	12.3816
1925	Kundanahalli	K P Prakash S/O Puttegowda	1925	19/*/5	0.07	Middle	76.0403	12.3816
1926	Kundanahalli	Jawaramma w/o Late P Thimmagowda	1926	19/*/5	0.07	Middle	76.0403	12.3816
1927	Kundanahalli	Akkamma w/o Late Ramappa	1927	19/*/6	0.05	Middle	76.0403	12.3816
1928	Kundanahalli	K P Prakash S/O Puttegowda	1928	19/*/6	0.05	Middle	76.0403	12.3816
1929	Kundanahalli	Mahadevamma H B w/o m Late KV Dinesh Kumar	1929	19/*/6	0.06	Middle	76.0403	12.3816
1930	Kundanahalli	Jawaramma w/o Late P Thimmagowda	1930	19/*/6	0.05	Middle	76.0403	12.3816
1931	Kundanahalli	Akkamma w/o Late Ramappa	1931	19/*/7	0.03	Middle	76.0403	12.3816
1932	Kundanahalli	K P Shankaragowda S/O Puttagegowda	1932	19/*/7	0.04	Middle	76.0403	12.3816
1933	Kundanahalli	Mahadevamma H B w/o m Late KV Dinesh Kumar	1933	19/*/7	0.03	Middle	76.0403	12.3816
1934	Kundanahalli	Jawaramma w/o Late P Thimmagowda	1934	19/*/7	0.04	Middle	76.0403	12.3816
1935	Kundanahalli	Ravi.P R S/O Late Raju.P V -	1935	2/*/1	0.88	Middle	76.0384	12.3839
1936	Kundanahalli	P V Srinivas - S/O big Venkategowda	1936	2/*/2	0.32	Middle	76.0384	12.3839
1937	Kundanahalli	Radhika R Pai w/o . P D Rajaram Pai. - - Land	1937	2/*/3	0.56	Middle	76.0384	12.3839
1938	Kundanahalli	Akkamma w/o Late Ramappa	1938	20/*/*	0.20	Middle	76.0403	12.3816



Sl.No	Name of Village	Name of Farmer	Farmer Code	Survey No	Area (Ha)	Reaches	Latitude (Degree-Min-Sec)	Longitude (Degree-Min-Sec)
1939	Kundanahalli	P D Lingaraju	1939	20/*/*	0.06	Middle	76.0403	12.3816
1940	Kundanahalli	Savitramma - w/o Shambhegowda	1940	20/*/*	0.06	Middle	76.0403	12.3816
1941	Kundanahalli	K P Prakash S/O Puttegowda	1941	20/*/*	0.20	Middle	76.0403	12.3816
1942	Kundanahalli	K V Annappa S/O Venkategowda	1942	20/*/*	0.20	Middle	76.0403	12.3816
1943	Kundanahalli	Jawaramma w/o Late P Thimmagowda	1943	20/*/*	0.20	Middle	76.0403	12.3816
1944	Kundanahalli	P D Thimmagowda -	1944	20/*/*	0.06	Middle	76.0403	12.3816
1945	Kundanahalli	Lakshmma - Huchhanayka	1945	21/*/1	0.80	Middle	76.0409	12.3789
1946	Kundanahalli	Gowramma w/o Late Sivannanayaka	1946	21/*/1	0.32	Middle	76.0409	12.3789
1947	Kundanahalli	Shaila w/o . K.P.Sankaregowda	1947	21/*/1	0.48	Middle	76.0409	12.3789
1948	Kundanahalli	Shivannanayaka S/O Karanayaka	1948	21/*/2	0.31	Middle	76.0409	12.3789
1949	Kundanahalli	Jawaramma w/o Late P Thimmagowda	1949	22/*/1	1.20	Middle	76.0421	12.3794
1950	Kundanahalli	Jayamma w/o Late Honnegowda	1950	22/*/10	0.80	Middle	76.0421	12.3794
1951	Kundanahalli	Sakina w/o Late Nazir Ahmed	1951	22/*/2	1.40	Middle	76.0421	12.3794
1952	Kundanahalli	Hidayat Ullah Khan S/O Khalil Ullah Khan. -	1952	22/*/3	0.40	Middle	76.0421	12.3794
1953	Kundanahalli	Hidayat Ullah Khan S/O Khalil Ullah Khan. -	1953	22/*/4	1.00	Middle	76.0421	12.3794
1954	Kundanahalli	Sakina w/o Late Nazir Ahmed	1954	22/*/5	1.60	Middle	76.0421	12.3794
1955	Kundanahalli	Puttegowda -	1955	22/*/6	0.05	Middle	76.0421	12.3794
1956	Kundanahalli	Hidayat Ullah Khan S/O Khalil Ullah Khan. -	1956	22/*/7	0.14	Middle	76.0421	12.3794
1957	Kundanahalli	Hidayat Ullah Khan S/O Khalil Ullah Khan. -	1957	22/*/8	0.13	Middle	76.0421	12.3794
1958	Kundanahalli	Hidayat Ullah Khan S/O Khalil Ullah Khan. -	1958	22/*/9	0.13	Middle	76.0421	12.3794

Sl.No	Name of Village	Name of Farmer	Farmer Code	Survey No	Area (Ha)	Reaches	Latitude (Degree-Min-Sec)	Longitude (Degree-Min-Sec)
1959	Kundanahalli	Sakamma - w/o Beluraya	1959	23/*/*	0.43	Middle	76.0408	12.3759
1960	Kundanahalli	Sakamma - w/o Beluraya	1960	23/*/*	0.65	Middle	76.0408	12.3759
1961	Kundanahalli	Honnamma	1961	23/*/*	0.44	Middle	76.0408	12.3759
1962	Kundanahalli	Singraya - S/O Dasayya	1962	23/*/*	0.43	Middle	76.0408	12.3759
1963	Kundanahalli	Dasayya S/O Lakkayya	1963	23/*/*	0.65	Middle	76.0408	12.3759
1964	Kundanahalli	Honnamma	1964	24/*/*	0.33	Middle	76.0401	12.3774
1965	Kundanahalli	Sakamma -	1965	24/*/*	0.34	Middle	76.0401	12.3774
1966	Kundanahalli	Singraya - S/O Dasayya	1966	24/*/*	0.34	Middle	76.0401	12.3774
1967	Kundanahalli	H Puttayya - S/O Kalaiah	1967	24/*/*	0.51	Middle	76.0401	12.3774
1968	Kundanahalli	H Puttayya - S/O Kalaiah	1968	24/*/*	0.50	Middle	76.0401	12.3774
1969	Kundanahalli	Singraya - S/O Dasayya	1969	26/*/1	0.42	Middle	76.0401	12.3774
1970	Kundanahalli	Sakamma	1970	26/*/2	0.43	Middle	76.0401	12.3774
1971	Kundanahalli	Honnamma	1971	26/*/3	0.43	Middle	76.0401	12.3774
1972	Kundanahalli	Puttayya - S/O Kalayya	1972	27/*/1	0.40	Middle	76.0390	12.3777
1973	Kundanahalli	T. Padma S/O . Chudamariyaya & w/o . B.B. Mahadeva, Doddaharave	1973	27/*/3	0.06	Middle	76.0390	12.3777
1974	Kundanahalli	Thopu	1974	28/*/*	0.00	Middle		
1975	Kundanahalli	K.N. Nagaraju - S/O Late Nanjappa	1975	29/*/1	0.25	Middle	76.0386	12.3784
1976	Kundanahalli	Puttayya - S/O Kalayya	1976	29/*/2	0.80	Middle	76.0386	12.3784
1977	Kundanahalli	Puttayya - S/O Kalayya	1977	29/*/2	0.40	Middle	76.0386	12.3784
1978	Kundanahalli	PK Venkatesh S/O PH Karigowda	1978	29/*/3	0.14	Middle	76.0386	12.3784

Sl.No	Name of Village	Name of Farmer	Farmer Code	Survey No	Area (Ha)	Reaches	Latitude (Degree-Min-Sec)	Longitude (Degree-Min-Sec)
1979	Kundanahalli	Karigowda - S/O Honnagiri Gowda	1979	29/*/4	0.04	Middle	76.0386	12.3784
1980	Kundanahalli	Radhika R Pai w/o . P.D. Rajaram Pai- land.P.	1980	3/*/1	1.60	Middle	76.0386	12.3784
1981	Kundanahalli	Radhika R Pai w/o . P.D. Rajaram Pai	1981	3/*/1	0.04	Middle	76.0386	12.3784
1982	Kundanahalli	P T Nagaraj -	1982	3/*/2	0.83	Middle	76.0386	12.3784
1983	Kundanahalli	Akkamma w/o . Late.Ramappa	1983	30/*/1	0.76	Middle	76.0383	12.3792
1984	Kundanahalli	Jawamma w/o Late P Thimmagowda	1984	30/*/2	0.09	Middle	76.0383	12.3792
1985	Kundanahalli	Vrishabhendra S/O Ramappa	1985	30/*/3	1.00	Middle	76.0383	12.3792
1986	Kundanahalli	K P Shankaragowda S/O Puttagegowda	1986	30/*/3	0.80	Middle	76.0383	12.3792
1987	Kundanahalli	P.J. Krishnegowda S/O Late. Jawaregowda	1987	30/*/3	0.40	Middle	76.0383	12.3792
1988	Kundanahalli	K P Prakash S/O Puttegowda	1988	30/*/4	0.04	Middle	76.0383	12.3792
1989	Kundanahalli	K P Prakash S/O Puttegowda	1989	30/*/5	0.12	Middle	76.0383	12.3792
1990	Kundanahalli	Yashodamma w/o K V Manjunatha	1990	30/*/6	0.12	Middle	76.0383	12.3792
1991	Kundanahalli	Bhadranayaka s/o Savalaiah	1991	31/*/1	0.10	Middle	76.0403	12.3788
1992	Kundanahalli	Shivakumara - S/O Javaregowda	1992	31/*/1	0.21	Middle	76.0403	12.3788
1993	Kundanahalli	Shivakumara - S/O Javaregowda	1993	31/*/1	0.20	Middle	76.0403	12.3788
1994	Kundanahalli	Kamamma w/o . Swaminayaka	1994	31/*/1	0.10	Middle	76.0403	12.3788
1995	Kundanahalli	Akkamma w/o . Late.Ramappa	1995	31/*/2	0.23	Middle	76.0403	12.3788
1996	Kundanahalli	Lakshma -Huchhanayaka	1996	31/*/3	0.23	Middle	76.0403	12.3788
1997	Kundanahalli	Shivannanayaka - S/O Kalanayaka	1997	31/*/3	0.11	Middle	76.0403	12.3788
1998	Kundanahalli	Puttamma - w/o Karnaika	1998	31/*/3	0.11	Middle	76.0403	12.3788

Sl.No	Name of Village	Name of Farmer	Farmer Code	Survey No	Area (Ha)	Reaches	Latitude (Degree-Min-Sec)	Longitude (Degree-Min-Sec)
1999	Kundanahalli	Annaiyya S/O Late halagayya	1999	31/*/4	0.21	Middle	76.0403	12.3788
2000	Kundanahalli	Mariappa - S/O Jawarappa	2000	32/*/1	0.16	Middle	76.0398	12.3813
2001	Kundanahalli	Srinivasa - S/O Jawaregowda	2001	32/*/2	0.14	Middle	76.0398	12.3813
2002	Kundanahalli	Ningaya - S/O karyaiah	2002	32/*/3	0.20	Middle	76.0398	12.3813
2003	Kundanahalli	Mariappa - S/O Kariyappa	2003	32/*/4	0.24	Middle	76.0398	12.3813
2004	Kundanahalli	Ningappa - S/O Kariyappa	2004	33/*/1	0.13	Middle		
2005	Kundanahalli	Krishna Gowda - S/O Javaregowda	2005	33/*/2	0.03	Middle		
2006	Kundanahalli	P D Thimmgowda -	2006	33/*/3	0.31	Middle		
2007	Kundanahalli	Akkamma w/o Late Ramappa	2007	34/*/1	0.01	Middle	76.0380	12.3808
2008	Kundanahalli	Veerajamma - Ko Nagaraja	2008	34/*/2	0.42	Middle	76.0380	12.3808
2009	Kundanahalli	K P Prakash S/O Puttegowda	2009	34/*/3	0.04	Middle	76.0380	12.3808
2010	Kundanahalli	K V Annappa S/O Venkategowda	2010	34/*/3	0.04	Middle	76.0380	12.3808
2011	Kundanahalli	Jawaramma w/o Late P Thimmgowda	2011	34/*/5	0.05	Middle	76.0380	12.3808
2012	Kundanahalli	Ramappa - S/O Ningegowda	2012	34/*/6	0.08	Middle	76.0380	12.3808
2013	Kundanahalli	Karigowda - S/O Kalegowda	2013	34/*/6	0.05	Middle	76.0380	12.3808
2014	Kundanahalli	M.K. Nataraj S/O Late. Karigowda	2014	34/*/7	0.35	Middle	76.0380	12.3808
2015	Kundanahalli	K P Shankaragowda S/O Puttagegowda	2015	35/*/1	0.35	Middle	76.0382	12.3813
2016	Kundanahalli	Mahadevamma H B w/o m Late KV Dinesh Kumar	2016	35/*/1	0.04	Middle	76.0382	12.3813
2017	Kundanahalli	Jawaramma w/o Late P Thimmgowda	2017	35/*/2	1.34	Middle	76.0382	12.3813
2018	Kundanahalli	K P Shankaragowda S/O Puttagowda	2018	36/*/1	0.25	Middle	76.0398	12.3813

Sl.No	Name of Village	Name of Farmer	Farmer Code	Survey No	Area (Ha)	Reaches	Latitude (Degree-Min-Sec)	Longitude (Degree-Min-Sec)
2019	Kundanahalli	Yashodamma w/o K V Manjunatha	2019	36/*/1	0.63	Middle	76.0398	12.3813
2020	Kundanahalli	T Swami S/O Late Thimmagowda	2020	36/*/2	0.81	Middle	76.0398	12.3813
2021	Kundanahalli	P D Lingaraju-	2021	37/*/1	0.29	Middle	76.0382	12.3813
2022	Kundanahalli	P D Thimmagowda -	2022	37/*/2	0.16	Middle	76.0382	12.3813
2023	Kundanahalli	D R Hemanth s/o D T Ramappa	2023	37/*/3	0.20	Middle	76.0382	12.3813
2024	Kundanahalli	K G Ganesh S/O K R Gurappa	2024	37/*/4	0.20	Middle	76.0382	12.3813
2025	Kundanahalli	Savitramma - w/o Shambhegowda	2025	37/*/5	0.82	Middle	76.0382	12.3813
2026	Kundanahalli	K.N. Nagaraju - S/O Nanjappa	2026	38/*/*	1.00	Middle	76.0382	12.3813
2027	Kundanahalli	K N Nagaraj S/O Nanjappa	2027	39/*/*	1.00	Middle	76.0382	12.3813
2028	Kundanahalli	Kumara - S/O Thimmagowda	2028	4/*/1	0.25	Middle	76.0382	12.3813
2029	Kundanahalli	Venkatesha P V S/O Venkataramu. -	2029	4/*/2	0.26	Middle	76.0382	12.3813
2030	Kundanahalli	P T Rangaswamy - S/O Thimmappa	2030	4/*/3	0.17	Middle	76.0382	12.3813
2031	Kundanahalli	Honnegowda - S/O Thimmagowda	2031	4/*/4	0.01	Middle	76.0382	12.3813
2032	Kundanahalli	Late Sharadamma Kom. Venkataramu	2032	4/*/5	0.44	Middle	76.0382	12.3813
2033	Kundanahalli	SUMA B K w/o P S Madhu	2033	4/*/6	0.19	Middle	76.0382	12.3813
2034	Kundanahalli	SUMA B K w/o P S Madhu	2034	4/*/7	0.18	Middle	76.0382	12.3813
2035	Kundanahalli	Gowramma w/o Late Javaregowda	2035	40/*/1	0.83	Upper	76.0382	12.3813
2036	Kundanahalli	Jawaregowda - S/O Thimmagowda	2036	40/*/1	0.10	Upper	76.0382	12.3813
2037	Kundanahalli	Devegowda - S/O Ninggowda	2037	40/*/2	0.21	Upper	76.0382	12.3813
2038	Kundanahalli	Gowramma w/o Late Javaregowda	2038	41/*/*	1.00	Upper	76.0382	12.3813

Sl.No	Name of Village	Name of Farmer	Farmer Code	Survey No	Area (Ha)	Reaches	Latitude (Degree-Min-Sec)	Longitude (Degree-Min-Sec)
2039	Kundanahalli	Jawaregowda - S/O Thimmagowda - Land.P.	2039	41/*/*	0.20	Upper	76.0382	12.3813
2040	Kundanahalli	Gowramma w/o Late Javaregowda	2040	42/*/1	0.80	Upper	76.0382	12.3813
2041	Kundanahalli	H D Rajendra - S/O Doddaverappa	2041	42/*/2	0.30	Upper	76.0382	12.3813
2042	Kundanahalli	H D Rajendra - S/O Doddaverappa	2042	42/*/3	0.30	Upper	76.0382	12.3813
2043	Kundanahalli	Yasodhamma w/o . Late. K.V. Manjunatha	2043	42/*/4	1.60	Upper	76.0382	12.3813
2044	Kundanahalli	Jawaramma w/o Late Thamayya	2044	43/*/1	0.80	Upper	76.0382	12.3813
2045	Kundanahalli	P T Yogananda -	2045	43/*/10	0.40	Upper	76.0382	12.3813
2046	Kundanahalli	Thamegowda - S/O Puttegowda	2046	43/*/3	0.10	Upper	76.0382	12.3813
2047	Kundanahalli	Puttamma - w/o o Puttegowda	2047	43/*/4	0.02	Upper	76.0382	12.3813
2048	Kundanahalli	Puttamma	2048	43/*/5	0.08	Upper	76.0382	12.3813
2049	Kundanahalli	K.S. Kumar S/O Late. Subbegowda	2049	43/*/6	0.40	Upper	76.0382	12.3813
2050	Kundanahalli	Shivamma w/o Late Puttegowda	2050	43/*/7	0.80	Upper	76.0382	12.3813
2051	Kundanahalli	Revamma w/o Late K T Nagaraju	2051	43/*/8	0.40	Upper	76.0382	12.3813
2052	Kundanahalli	Puttegowda S/O Thimmagowda	2052	43/*/9	0.40	Upper	76.0382	12.3813
2053	Kundanahalli	H B Siddheshwar - S/O Boregowda	2053	44/*/1	1.00	Upper	76.0382	12.3813
2054	Kundanahalli	Mahadeva - S/O Thimmagowda	2054	44/*/1	1.00	Upper	76.0382	12.3813
2055	Kundanahalli	Thayamma w/o Mahadeva	2055	44/*/2	0.40	Upper	76.0382	12.3813
2056	Kundanahalli	Lakshma - w/o Huchhanayaka	2056	45/*/1A1	0.70	Upper	76.0382	12.3813
2057	Kundanahalli	Shivannanayaka - S/O Kalanayaka	2057	45/*/1A1	0.60	Upper	76.0382	12.3813
2058	Kundanahalli	Jayamma w/o . Jawarappa	2058	45/*/1A1	0.40	Upper	76.0382	12.3813

Sl.No	Name of Village	Name of Farmer	Farmer Code	Survey No	Area (Ha)	Reaches	Latitude (Degree-Min-Sec)	Longitude (Degree-Min-Sec)
2059	Kundanahalli	Saraswati S/O Late Kalanayaka	2059	45/*/1A1	0.27	Upper	76.0382	12.3813
2060	Kundanahalli	Venkatesha S/O Siddhanayaka	2060	45/*/1A2	0.28	Upper	76.0382	12.3813
2061	Kundanahalli	Jawarappa S/O Bokkayya	2061	45/*/1C	0.06	Upper	76.0382	12.3813
2062	Kundanahalli	Venkategowda - S/O Ningegowda	2062	45/*/1D	0.10	Upper	76.0382	12.3813
2063	Kundanahalli	Venkatesha S/O Siddhanayaka	2063	45/*/2	0.62	Upper	76.0382	12.3813
2064	Kundanahalli	Swaminayaka S/O Late Thammanayaka	2064	45/*/3	0.20	Upper	76.0382	12.3813
2065	Kundanahalli	KS Kumara S/O Shivalinga Gowda	2065	45/*/4	0.38	Upper	76.0382	12.3813
2066	Kundanahalli	K S Kumara S/O Shivalinga Gowda	2066	45/*/5	0.19	Upper	76.0382	12.3813
2067	Kundanahalli	Akkamma w/o Ramappa	2067	46/*/2	0.10	Upper	76.0382	12.3813
2068	Kundanahalli	Doddaiah S/O Late Irayya	2068	47/*/1	0.76	Upper	76.0382	12.3813
2069	Kundanahalli	Kulavadi Inam	2069	47/*/1	0.79	Upper	76.0382	12.3813
2070	Kundanahalli	Sushilamma w/o Marigowda	2070	47/*/2	0.04	Upper	76.0382	12.3813
2071	Kundanahalli	Vasanth N S/O Nagaraju NK	2071	47/*/3	0.80	Upper	76.0382	12.3813
2072	Kundanahalli	Gowramma w/o Late Shivalinga Gowda	2072	48/*/1A	0.85	Middle	76.0382	12.3813
2073	Kundanahalli	K S Kumara S/O Shivalinga Gowda	2073	48/*/1A	0.30	Middle	76.0382	12.3813
2074	Kundanahalli	Venkatesha - S/O Thimmappa	2074	48/*/1A	0.35	Middle	76.0382	12.3813
2075	Kundanahalli	Dasgowda -	2075	48/*/1A	0.30	Middle	76.0382	12.3813
2076	Kundanahalli	Yogananda - S/O Thimmappa	2076	48/*/1B	0.20	Middle	76.0382	12.3813
2077	Kundanahalli	Krishnegowda S/O tammayya	2077	48/*/2B	0.24	Middle	76.0382	12.3813
2078	Kundanahalli	Sarojamma w/o . Late Somarajegowda	2078	48/*/2B	0.27	Middle	76.0382	12.3813

Sl.No	Name of Village	Name of Farmer	Farmer Code	Survey No	Area (Ha)	Reaches	Latitude (Degree-Min-Sec)	Longitude (Degree-Min-Sec)
2079	Kundanahalli	Puttamma	2079	48/*/2B	0.20	Middle	76.0382	12.3813
2080	Kundanahalli	Swamigowda - S/O Late Malle gowda	2080	48/*/3	0.25	Middle	76.0382	12.3813
2081	Kundanahalli	H M Ramachandra S/O Late Malleowda Uruf Marigowda	2081	48/*/3	0.20	Middle	76.0382	12.3813
2082	Kundanahalli	Chandragowda - S/O Late Mallegowda	2082	48/*/3	0.25	Middle	76.0382	12.3813
2083	Kundanahalli	Chandramma w/o Thimmagowda	2083	48/*/3	0.06	Middle	76.0382	12.3813
2084	Kundanahalli	Lakshmma - w/o Late Sannegowda	2084	48/*/4	0.86	Middle	76.0382	12.3813
2085	Kundanahalli	Krishnegowda S/O tammayya	2085	48/*/5	0.44	Middle	76.0382	12.3813
2086	Kundanahalli	Sarojamma w/o . Late Somarajegowda	2086	48/*/5	0.43	Middle	76.0382	12.3813
2087	Kundanahalli	Lakshamma w/o . Chandregowda	2087	48/*/6	0.30	Middle	76.0382	12.3813
2088	Kundanahalli	Akkayamma - Ko Ramegowda	2088	49/*/*	1.93	Middle	76.0382	12.3813
2089	Kundanahalli	Girijamma S/O Akkayamma	2089	49/*/*	0.03	Middle	76.0382	12.3813
2090	Kundanahalli	PS Madhu S/O Shivanegowda	2090	5/*/1	1.03	Upper	76.0382	12.3813
2091	Kundanahalli	P S Madhu. - S/O Late Shivanegowda, Kundanahalli	2091	5/*/2	0.44	Upper	76.0382	12.3813
2092	Kundanahalli	P S Raghu. - S/O Late Sivanegowda, Kundanahalli	2092	5/*/3	0.44	Upper	76.0382	12.3813
2093	Kundanahalli	Rangashetti S/O jawarashetti. -	2093	5/*/4	0.80	Upper	76.0382	12.3813
2094	Kundanahalli	Rangashetti S/O Late jawarashetti. -	2094	5/*/5	0.80	Upper	76.0382	12.3813
2095	Kundanahalli	P T Pradeep S/O Late P V Thimmagowda	2095	5/*/6	1.00	Upper	76.0382	12.3813
2096	Kundanahalli	Minakshamma S/O HP Thimmagowda	2096	54/*/4	0.20	Upper	76.0382	12.3813
2097	Kundanahalli	Kalayya S/O Kambayya	2097	55/*/*	0.20	Upper	76.0285	12.3824
2098	Kundanahalli	Thamegowda - S/O Goudegowda	2098	55/*/*	0.20	Upper	76.0285	12.3824



Sl.No	Name of Village	Name of Farmer	Farmer Code	Survey No	Area (Ha)	Reaches	Latitude (Degree-Min-Sec)	Longitude (Degree-Min-Sec)
2099	Kundanahalli	Thamegowda - S/O Goudegowda	2099	55/**	1.00	Upper	76.0285	12.3824
2100	Kundanahalli	Mennayya - S/O Siddaiah	2100	55/**	1.00	Upper	76.0285	12.3824
2101	Kundanahalli	Ratnamma - w/o Srinivasa	2101	55/**	0.60	Upper	76.0285	12.3824
2102	Kundanahalli	Ratnamma - w/o Srinivasa	2102	55/**	0.20	Upper	76.0285	12.3824
2103	Kundanahalli	Ratnamma - D / O Kuntegowda	2103	55/**	0.20	Upper	76.0285	12.3824
2104	Kundanahalli	Rangachari - S/O Kempachari	2104	55/**	1.00	Upper	76.0285	12.3824
2105	Kundanahalli	H M Ramachandregowda - S/O Marigowda	2105	55/**	1.00	Upper	76.0285	12.3824
2106	Kundanahalli	Sundaramma w/o m P D Lingaraju	2106	55/**	0.52	Upper	76.0285	12.3824
2107	Kundanahalli	Mangegowda S/O Karigowda	2107	55/**	0.00	Upper	76.0285	12.3824
2108	Kundanahalli	Sannamma - w/o Urygowda	2108	55/**	1.00	Upper	76.0285	12.3824
2109	Kundanahalli	Sarojamma w/o Kandaswamy	2109	55/**	1.00	Upper	76.0285	12.3824
2110	Kundanahalli	P D Lingaraju	2110	55/**	0.40	Upper	76.0285	12.3824
2111	Kundanahalli	Chandragowda - S/O Malle gowda	2111	55/**	0.26	Upper	76.0285	12.3824
2112	Kundanahalli	Siddaiah - S/O Belurayya	2112	55/**	1.00	Upper	76.0285	12.3824
2113	Kundanahalli	Swaminaika - S/O Savalaiah	2113	55/**	0.80	Upper	76.0285	12.3824
2114	Kundanahalli	Swamigowda - S/O Malle gowda	2114	55/**	0.27	Upper	76.0285	12.3824
2115	Kundanahalli	H.B. Mahadevamma w/o . Late. K.V. Dinesh Kumar	2115	55/**	1.00	Upper	76.0285	12.3824
2116	Kundanahalli	Rajanaika - S/O Late Kempaika	2116	55/**	0.60	Upper	76.0285	12.3824
2117	Kundanahalli	Hanumanthappa - S/O Ningappa	2117	55/**	0.20	Upper	76.0285	12.3824
2118	Kundanahalli	Kumara S/O Subbegowda	2118	55/**	0.40	Upper	76.0285	12.3824

Sl.No	Name of Village	Name of Farmer	Farmer Code	Survey No	Area (Ha)	Reaches	Latitude (Degree-Min-Sec)	Longitude (Degree-Min-Sec)
2119	Kundanahalli	K.S. Kumara S/O Subbegowda	2119	55/**/*	0.40	Upper	76.0285	12.3824
2120	Kundanahalli	KG Panduranga - S/O Jejannashetti	2120	55/**/*	1.00	Upper	76.0285	12.3824
2121	Kundanahalli	Prasanna S/O Singraigowda	2121	55/**/*	0.20	Upper	76.0285	12.3824
2122	Kundanahalli	Venkategowda S/O Late Kuniyappa	2122	55/**/*	0.20	Upper	76.0285	12.3824
2123	Kundanahalli	Puttayya - S/O Karyaiah	2123	55/**/*	0.40	Upper	76.0285	12.3824
2124	Kundanahalli	Papanna - S/O Karyaiah	2124	55/**/*	0.40	Upper	76.0285	12.3824
2125	Kundanahalli	Yalakkappachari S/O Rangachari	2125	55/**/*	0.30	Upper	76.0285	12.3824
2126	Kundanahalli	Srinivasachari S/O Rangachari	2126	55/**/*	0.20	Upper	76.0285	12.3824
2127	Kundanahalli	K V Annappa Venkategowda S/O Venkategowda	2127	55/**/*	1.00	Upper	76.0285	12.3824
2128	Kundanahalli	Yashodamma w/o K V Manjunatha	2128	55/**/*	1.00	Upper	76.0285	12.3824
2129	Kundanahalli	Sannaraya S/O Kambayya	2129	55/**/*	0.20	Upper	76.0285	12.3824
2130	Kundanahalli	Puttaraju s/o Kalaiah	2130	55/**/*	1.00	Upper	76.0285	12.3824
2131	Kundanahalli	Ravi - S/O Ningappa	2131	55/**/*	0.20	Upper	76.0285	12.3824
2132	Kundanahalli	Gowramma w/o Late Appajachari	2132	55/**/*	0.30	Upper	76.0285	12.3824
2133	Kundanahalli	Kamamma w/o Late Singraegowda	2133	55/**/*	1.00	Upper	76.0285	12.3824
2134	Kundanahalli	Chandramma w/o Nanjundayya	2134	55/**/*	1.00	Upper	76.0285	12.3824
2135	Kundanahalli	Ratnamma w/o Late Ramesha	2135	55/**/*	0.52	Upper	76.0285	12.3824
2136	Kundanahalli	Kamamma w/o Late Singraegowda	2136	55/**/*	0.38	Upper	76.0285	12.3824
2137	Kundanahalli	Narasamma w/o Late Shambhachari	2137	55/**/*	1.00	Upper	76.0285	12.3824
2138	Kundanahalli	Chandramma - Ko Kuntegowda	2138	55/**/*	0.20	Upper	76.0285	12.3824

Sl.No	Name of Village	Name of Farmer	Farmer Code	Survey No	Area (Ha)	Reaches	Latitude (Degree-Min-Sec)	Longitude (Degree-Min-Sec)
2139	Kundanahalli	Chaluvayya - S/O Kalaiah	2139	55/*/*	0.20	Upper	76.0285	12.3824
2140	Kundanahalli	Javarayya - S/O Irayya	2140	55/*/*	1.00	Upper	76.0285	12.3824
2141	Kundanahalli	Jawarappa - S/O Gezjuya	2141	55/*/*	1.00	Upper	76.0285	12.3824
2142	Kundanahalli	P D Thimmagowda -	2142	55/*/*	0.26	Upper	76.0285	12.3824
2143	Kundanahalli	Thimmanayaka - S/O Venkatanayaka	2143	55/*/*	0.80	Upper	76.0285	12.3824
2144	Kundanahalli	Kallamma S/O Late Kalayya	2144	55/*/*	1.00	Upper	76.0285	12.3824
2145	Kundanahalli	Kamamma w/o . Singrigowda	2145	55/*/*	0.20	Upper	76.0285	12.3824
2146	Kundanahalli	Nagarajashetty -	2146	55/*/*	1.00	Upper	76.0285	12.3824
2147	Kundanahalli	Nagarajashetti - S/O Siddashetti	2147	55/*/*	0.10	Upper	76.0285	12.3824
2148	Kundanahalli	Muddamma w/o . KARRIYA	2148	55/*/*	0.20	Upper	76.0285	12.3824
2149	Kundanahalli	Ningajamma - w/o Bombrai	2149	55/*/*	0.20	Upper	76.0285	12.3824
2150	Kundanahalli	Parvathamma - w/o Devayya	2150	55/*/*	1.00	Upper	76.0285	12.3824
2151	Kundanahalli	Kalaiah S/O Irayya	2151	55/*/*	1.60	Upper	76.0285	12.3824
2152	Kundanahalli	Lakshamma w/o . Rajanayaka	2152	55/*/*	0.40	Upper	76.0285	12.3824
2153	Kundanahalli	H B Govindgowda -	2153	55/*/*	1.00	Upper	76.0285	12.3824
2154	Kundanahalli	Basamma S/O Late mariyaya	2154	55/*/*	1.00	Upper	76.0285	12.3824
2155	Kundanahalli	Pasture -	2155	55/*/*	20.00	Upper	76.0285	12.3824
2156	Kundanahalli	P V Ramamurthy - S/O big Venkategowda	2156	6/*/*	0.85	Upper	76.0365	12.3845
2157	Kundanahalli	P.R. Dhananjaya S/O P.V.Raju	2157	6/*/*	0.60	Upper	76.0365	12.3845
2158	Kundanahalli	P T Pradeep S/O Late P V Thimmagowda	2158	6/*/*	1.45	Upper	76.0365	12.3845

Sl.No	Name of Village	Name of Farmer	Farmer Code	Survey No	Area (Ha)	Reaches	Latitude (Degree-Min-Sec)	Longitude (Degree-Min-Sec)
2159	Kundanahalli	Ningajamma w/o . Venkategowda	2159	7/*/1	0.40	Upper	76.0342	12.3852
2160	Kundanahalli	Late ningajamma w/o . Venkatesgowda	2160	7/*/2	0.41	Upper	76.0342	12.3852
2161	Kundanahalli	Mrs. Ningajamma w/o Late Venkategowda	2161	7/*/3	1.60	Upper	76.0342	12.3852
2162	Kundanahalli	Govinda S/O Late Thimmagowda. -	2162	7/*/4	0.49	Upper	76.0342	12.3852
2163	Kundanahalli	Manjunatha S/O Late Thimmagowda. -	2163	7/*/4	0.54	Upper	76.0342	12.3852
2164	Kundanahalli	Sharadamma w/o Govindegowda	2164	8/*/*	0.20	Upper	76.0317	12.3855
2165	Kundanahalli	P K Ramaswamy S/O Kadegowda	2165	8/*/*	0.30	Upper	76.0317	12.3855
2166	Kundanahalli	Manju S/O Govindegowda	2166	8/*/*	0.30	Upper	76.0317	12.3855
2167	Kundanahalli	Jayamma w/o Late Purushottamma K P	2167	9/*/1	0.20	Upper		
2168	Mallinathapura	Puttayya -	2168	30/*/1	0.02	Upper	76.0477	12.3698
2169	Mallinathapura	M A Thimmagowda - s/o Venkategowda	2169	30/*/10	0.08	Upper	76.0477	12.3698
2170	Mallinathapura	Honnaya - s/o Honnagiri Gowda	2170	30/*/11	0.08	Upper	76.0477	12.3698
2171	Mallinathapura	M K Chandraseh s/o Karigowda	2171	30/*/12	0.14	Upper	76.0477	12.3698
2172	Mallinathapura	L tameegowda s/o Lakshmegowda	2172	30/*/13	0.17	Upper	76.0477	12.3698
2173	Mallinathapura	Channaiya -	2173	30/*/14	0.03	Upper	76.0477	12.3698
2174	Mallinathapura	Dandi - w/o Sura	2174	30/*/15	0.03	Upper	76.0477	12.3698
2175	Mallinathapura	Helawa -	2175	30/*/16	0.02	Upper	76.0477	12.3698
2176	Mallinathapura	Doddappa Gowda U Swamy - s/o Lackkegowda - Land.P.	2176	30/*/17	0.40	Upper	76.0477	12.3698
2177	Mallinathapura	Doddappa Gowda U Swamy - s/o Lackkegowda - Land.P.	2177	30/*/18	0.16	Upper	76.0477	12.3698
2178	Mallinathapura	R. Ramachandra - s/o Ramegowda	2178	30/*/19	0.14	Upper	76.0477	12.3698

Sl.No	Name of Village	Name of Farmer	Farmer Code	Survey No	Area (Ha)	Reaches	Latitude (Degree-Min-Sec)	Longitude (Degree-Min-Sec)
2179	Mallinathapura	Krishnegowda - s/o Ramegowda	2179	30*/19	0.13	Upper	76.0477	12.3698
2180	Mallinathapura	Marigowda - s/o Thimmagowda	2180	30*/2	0.13	Upper	76.0477	12.3698
2181	Mallinathapura	Thimmagowda s/o Late Ramegowda	2181	30*/2	0.06	Upper	76.0477	12.3698
2182	Mallinathapura	Nagaraju - s/o Khalegowda	2182	30*/20	0.24	Upper	76.0477	12.3698
2183	Mallinathapura	Shantha S A w/o Shashikumar. -	2183	30*/21	0.11	Upper	76.0477	12.3698
2184	Mallinathapura	Sri M V Vinu. s/o M D Virupaksha	2184	30*/22	0.26	Upper	76.0477	12.3698
2185	Mallinathapura	Marigowda - s/o Thimmagowda	2185	30*/3	0.13	Upper	76.0477	12.3698
2186	Mallinathapura	Thimmagowda s/o Late Ramegowda	2186	30*/3	0.07	Upper	76.0477	12.3698
2187	Mallinathapura	Anant Kumar s/o Hanumanthappa	2187	30*/4	0.22	Upper	76.0477	12.3698
2188	Mallinathapura	Ananthakumara s/o Hanumanthappa	2188	30*/5	0.08	Upper	76.0477	12.3698
2189	Mallinathapura	Ananthakumara s/o Hanumanthappa	2189	30*/6	0.06	Upper	76.0477	12.3698
2190	Mallinathapura	Layup s/o Late lakegowda	2190	30*/7	0.09	Upper	76.0477	12.3698
2191	Mallinathapura	Mari gowda - s/o Late Thimmagowda	2191	30*/8	0.06	Upper	76.0477	12.3698
2192	Mallinathapura	Thimmagowda s/o Late Ramegowda	2192	30*/8	0.04	Upper	76.0477	12.3698
2193	Mallinathapura	Anant Kumar s/o Hanumanthappa	2193	30*/9	0.08	Upper	76.0477	12.3698
2194	Mallinathapura	Ulluppugowda Urup Swamy s/o Late lakkegowda	2194	31*/1	0.21	Upper	76.0484	12.3687
2195	Mallinathapura	Ulluppugowda Urup Swamy s/o Late lakkegowda	2195	31*/2	0.21	Upper	76.0484	12.3687
2196	Mallinathapura	Lolakshi w/o Late Thimmagowda	2196	31*/3	0.18	Upper	76.0484	12.3687
2197	Mallinathapura	Lolakshi w/o Late Thimmagowda	2197	31*/3	0.20	Upper	76.0484	12.3687
2198	Mallinathapura	D. M Kiran s/o D. P Muthappa	2198	31*/5	0.40	Upper	76.0484	12.3687

Sl.No	Name of Village	Name of Farmer	Farmer Code	Survey No	Area (Ha)	Reaches	Latitude (Degree-Min-Sec)	Longitude (Degree-Min-Sec)
2199	Mallinathapura	Shivaram s/o Sivanagappa. -	2199	4/*/*	1.54	Upper		
2200	Mallinathapura	KUMARI w/o M. MAHESH	2200	60*/10	0.38	Middle	76.0461	12.3640
2201	Mallinathapura	M Mahesh s/o Marigowda M	2201	60*/11	0.22	Middle	76.0461	12.3640
2202	Mallinathapura	M Mari gowda - s/o Khalegowda	2202	60*/12	0.08	Middle	76.0461	12.3640
2203	Mallinathapura	Mari gowda s/o Late Thimmagowda. -	2203	60*/13	0.12	Middle	76.0461	12.3640
2204	Mallinathapura	Shivannegowda s/o Late Bettegowda	2204	60*/1A	0.16	Middle	76.0461	12.3640
2205	Mallinathapura	Neela w/o M.S. Swamigowda	2205	60*/1B	0.09	Middle	76.0461	12.3640
2206	Mallinathapura	Thamegowda - s/o Chikkegowda	2206	60*/1B	0.12	Middle	76.0461	12.3640
2207	Mallinathapura	Sannegowda s/o Shettigowda	2207	60*/2	0.21	Middle	76.0461	12.3640
2208	Mallinathapura	Sri M Harish. s/o Late Manjunatha	2208	60*/3	0.16	Middle	76.0461	12.3640
2209	Mallinathapura	M Ganesha. s/o Late Manjunatha	2209	60*/4	0.18	Middle	76.0461	12.3640
2210	Mallinathapura	Thimmagowda s/o Late Ramegowda	2210	60*/5	0.11	Middle	76.0461	12.3640
2211	Mallinathapura	KUMARI w/o M. MAHESH	2211	60*/6	0.29	Middle	76.0461	12.3640
2212	Mallinathapura	M.L. Ananda- s/o Lakgegowda	2212	60*/7	0.30	Middle	76.0461	12.3640
2213	Mallinathapura	Lolakshi w/o Late Thimmagowda	2213	60*/8	0.23	Middle	76.0461	12.3640
2214	Mallinathapura	M Mari gowda - s/o Khalegowda	2214	60*/9	0.06	Middle	76.0461	12.3640
2215	Mallinathapura	Sannegowda s/o Shettigowda	2215	60*/9	0.06	Middle	76.0461	12.3640
2216	Mallinathapura	Akkayamma - s/o Puttegowda	2216	61*/1	0.20	Middle	76.0469	12.3633
2217	Mallinathapura	T Ramesha s/o Late L Thamegowda. -	2217	61*/10	0.03	Middle	76.0469	12.3633
2218	Mallinathapura	T Ramesha - s/o L Thamegowda	2218	61*/11	0.15	Middle	76.0469	12.3633

Sl.No	Name of Village	Name of Farmer	Farmer Code	Survey No	Area (Ha)	Reaches	Latitude (Degree-Min-Sec)	Longitude (Degree-Min-Sec)
2219	Mallinathapura	Suresh s/o Sannegowda	2219	61/*/12	0.06	Middle	76.0469	12.3633
2220	Mallinathapura	T Ramesha - s/o L Thamegowda	2220	61/*/13	0.08	Middle	76.0469	12.3633
2221	Mallinathapura	Lolakshi w/o Late Thimmagowda	2221	61/*/14	0.18	Middle	76.0469	12.3633
2222	Mallinathapura	M.L. Ananda- s/o Lakgegowda	2222	61/*/15	0.21	Middle	76.0469	12.3633
2223	Mallinathapura	M Mari gowda - s/o Khalegowda	2223	61/*/16	0.03	Middle	76.0469	12.3633
2224	Mallinathapura	M Mahesh s/o Marigowda M	2224	61/*/17	0.01	Middle	76.0469	12.3633
2225	Mallinathapura	Manjunatha s/o Sannegowda	2225	61/*/18	0.05	Middle	76.0469	12.3633
2226	Mallinathapura	Jyoti w/o M D Virupaksha Mallinathpur Minor Son (M V Vinu Guardian Mother)	2226	61/*/2	0.24	Middle	76.0469	12.3633
2227	Mallinathapura	Jyoti w/o M D Virupaksha Mallinathpur Minor Son (M V Vinu Guardian Mother)	2227	61/*/3	0.20	Middle	76.0469	12.3633
2228	Mallinathapura	Sri M V Vinu. s/o M D Virupaksha	2228	61/*/4	0.29	Middle	76.0469	12.3633
2229	Mallinathapura	Sri M V Vinu. s/o M D Virupaksha	2229	61/*/5	0.12	Middle	76.0469	12.3633
2230	Mallinathapura	Jyoti w/o M D Virupaksha Mallinathpur Minor Son (M V Vinu Guardian Mother)	2230	61/*/6	0.17	Middle	76.0469	12.3633
2231	Mallinathapura	T Ramesha s/o Late L Thamegowda. -	2231	61/*/7.	0.11	Middle	76.0469	12.3633
2232	Mallinathapura	T Ramesha s/o Late L Thamegowda. -	2232	61/*/8	0.04	Middle	76.0469	12.3633
2233	Mallinathapura	T Ramesha s/o Late L Thamegowda. -	2233	61/*/9	0.04	Middle	76.0469	12.3633
2234	Mallinathapura	Puttegowda - s/o Jawaregowda	2234	62/*/1	0.28	Middle	76.0473	12.3645
2235	Mallinathapura	M.K.Krishne gowda - s/o Kalegowda	2235	62/*/10	0.07	Middle	76.0473	12.3645
2236	Mallinathapura	Govindgowda.MK s/o s/o Khalegowda	2236	62/*/10	0.07	Middle	76.0473	12.3645
2237	Mallinathapura	Thimmagowda - s/o Karigowda	2237	62/*/11	0.12	Middle	76.0473	12.3645
2238	Mallinathapura	M.K.Krishna gowda - s/o Kalaygowda	2238	62/*/12	0.07	Middle	76.0473	12.3645

Sl.No	Name of Village	Name of Farmer	Farmer Code	Survey No	Area (Ha)	Reaches	Latitude (Degree-Min-Sec)	Longitude (Degree-Min-Sec)
2239	Mallinathapura	M.K. Govindegowda - s/o Khalegowda	2239	62/*/12	0.07	Middle	76.0473	12.3645
2240	Mallinathapura	Manjunatha s/o Sannegowda	2240	62/*/13	0.07	Middle	76.0473	12.3645
2241	Mallinathapura	Thimmagowda - s/o Chikegowda	2241	62/*/2	0.13	Middle	76.0473	12.3645
2242	Mallinathapura	Jyoti w/o M D Virupaksha Mallinathpur Minor Son (M V Vinu Guardian Mother)	2242	62/*/3	0.15	Middle	76.0473	12.3645
2243	Mallinathapura	T Ramesha s/o Late L Thamegowda. -	2243	62/*/4	0.20	Middle	76.0473	12.3645
2244	Mallinathapura	T Ramesha s/o Late L Thamegowda. -	2244	62/*/5	0.18	Middle	76.0473	12.3645
2245	Mallinathapura	T Ramesha s/o Late L Thamegowda. -	2245	62/*/6	0.12	Middle	76.0473	12.3645
2246	Mallinathapura	T Ramesha s/o Late L Thamegowda. -	2246	62/*/7	0.15	Middle	76.0473	12.3645
2247	Mallinathapura	T Ramesha s/o Late L Thamegowda. -	2247	62/*/8	0.12	Middle	76.0473	12.3645
2248	Mallinathapura	Suresh s/o Sannegowda	2248	62/*/9	0.06	Middle	76.0473	12.3645
2249	Mallinathapura	M K Ramachandra - s/o Khalegowda	2249	63/*/1	0.31	Middle	76.0478	12.3657
2250	Mallinathapura	M.K.Ramachandra - s/o Khalegowda	2250	63/*/1	0.35	Middle	76.0478	12.3657
2251	Mallinathapura	M K Ramachandra - s/o Khalegowda	2251	63/*/2	0.16	Middle	76.0478	12.3657
2252	Mallinathapura	M K Ramachandra - s/o Khalegowda	2252	63/*/3	0.14	Middle	76.0478	12.3657
2253	Mallinathapura	M K Ramachandra - s/o Khalegowda	2253	63/*/4	0.15	Middle	76.0478	12.3657
2254	Mallinathapura	M K Ramachandra - s/o Khalegowda	2254	63/*/5	0.20	Middle	76.0478	12.3657
2255	Mallinathapura	M K Ramachandra - s/o Khalegowda	2255	63/*/6	0.03	Middle	76.0478	12.3657
2256	Mallinathapura	M K Ramachandra - s/o Khalegowda	2256	63/*/7	0.01	Middle	76.0478	12.3657
2257	Mallinathapura	M K Ramachandra - s/o Khalegowda	2257	63/*/8	0.38	Middle	76.0478	12.3657
2258	Mallinathapura	MK Ramachandra -	2258	64/*/1	0.36	Middle	76.0479	12.3668



Sl.No	Name of Village	Name of Farmer	Farmer Code	Survey No	Area (Ha)	Reaches	Latitude (Degree-Min-Sec)	Longitude (Degree-Min-Sec)
2259	Mallinathapura	M K Ramachandra - s/o Khalegowda	2259	64/*2	0.16	Middle	76.0479	12.3668
2260	Mallinathapura	M K Ramachandra - s/o Khalegowda	2260	64/*3	0.06	Middle	76.0479	12.3668
2261	Mallinathapura	M K Ramachandra - s/o Khalegowda	2261	64/*4	0.05	Middle	76.0479	12.3668
2262	Mallinathapura	Marigowda s/o Thimmayya	2262	64/*5	0.30	Middle	76.0479	12.3668
2263	Mallinathapura	Thimmagowda s/o Late Ramegowda	2263	64/*6	0.29	Middle	76.0479	12.3668
2264	Mallinathapura	Karigowda - s/o Karagowda	2264	66/*1	0.17	Middle	76.0466	12.3688
2265	Mallinathapura	M K Nataraja s/o Karigowda	2265	66/*1	0.18	Middle	76.0466	12.3688
2266	Mallinathapura	M K Ganesha s/o Karigowda	2266	66/*1	0.18	Middle	76.0466	12.3688
2267	Mallinathapura	M K Chandraseh s/o Karigowda	2267	66/*1	0.05	Middle	76.0466	12.3688
2268	Mallinathapura	Nagaraju s/o Khalegowda	2268	66/*1	0.58	Middle	76.0466	12.3688
2269	Mallinathapura	Kamala w/o M K Puttaraju	2269	66/*2	0.32	Middle	76.0466	12.3688
2270	Mallinathapura	Kamala w/o M K Puttaraju	2270	66/*3	0.40	Middle	76.0466	12.3688
2271	Mallinathapura	Kamala w/o M K Puttaraju	2271	66/*4	0.18	Middle	76.0466	12.3688
2272	Mallinathapura	Kamala w/o M K Puttaraju	2272	66/*5	0.05	Middle	76.0466	12.3688
2273	Mallinathapura	M K Ramachandra s/o Khalegowda	2273	66/*6	0.38	Middle	76.0466	12.3688
2274	Mallinathapura	M Marigowda - s/o Khalegowda	2274	67/*1	0.02	Middle	76.0477	12.3684
2275	Mallinathapura	M Somanna s/o Mari gowda	2275	67/*2	0.10	Middle	76.0477	12.3684
2276	Mallinathapura	M Mari gowda - s/o Khalegowda	2276	67/*3	0.81	Middle	76.0477	12.3684
2277	Mallinathapura	Tamayya - s/o Chikkegowda	2277	68/*1	1.32	Middle	76.0469	12.3667
2278	Mallinathapura	T Ramesh - s/o Tammegowda	2278	68/*2	0.99	Middle	76.0469	12.3667

Sl.No	Name of Village	Name of Farmer	Farmer Code	Survey No	Area (Ha)	Reaches	Latitude (Degree-Min-Sec)	Longitude (Degree-Min-Sec)
2279	Mallinathapura	L Swamigowda s/o Lakshmegowda	2279	68/*/3	1.95	Middle	76.0469	12.3667
2280	Mallinathapura	Veerabhadraiah - s/o Kalayya	2280	70/*/*	0.84	Middle	76.0460	12.3676
2281	Mallinathapura	Putttayamma w/o ley kalya	2281	70/*/*	1.07	Middle	76.0460	12.3676
2282	Mallinathapura	H T Savita w/o Late M C Nagendra	2282	70/*/*	1.25	Middle	76.0460	12.3676
2283	Mallinathapura	Doddappugowda u Swamy -	2283	71/*/1	0.92	Middle	76.0448	12.3662
2284	Mallinathapura	Neela w/o M.S. Swamigowda	2284	71/*/2	0.13	Middle	76.0448	12.3662
2285	Mallinathapura	Gowramma	2285	71/*/2	0.21	Middle	76.0448	12.3662
2286	Mallinathapura	Devegowda - s/o Tammegowda	2286	71/*/3	0.66	Middle	76.0448	12.3662
2287	Mallinathapura	Neela w/o M.S. Swamigowda	2287	71/*/4	0.78	Middle	76.0448	12.3662
2288	Mallinathapura	Thayamma- w/o Devegowda	2288	71/*/4	0.32	Middle	76.0448	12.3662
2289	Mallinathapura	Shivannegowda s/o Late Bettegowda	2289	71/*/4	0.16	Middle	76.0448	12.3662
2290	Mallinathapura	Kantashetti s/o Mylarshetti	2290	71/*/5	0.22	Middle	76.0448	12.3662
2291	Mallinathapura	Devegowda - s/o Thamegowda	2291	71/*/6	0.12	Middle	76.0448	12.3662
2292	Mallinathapura	Devegowda - s/o Thamegowda	2292	71/*/7	0.15	Middle	76.0448	12.3662
2293	Mallinathapura	Thayamma w/o Devegowda	2293	71/*/8	0.17	Middle	76.0448	12.3662
2294	Mallinathapura	Thayamma - s/o Thimmagowda	2294	72/*/1	1.20	Upper	76.0434	12.3683
2295	Mallinathapura	Sarojamma w/o Shivannegowda	2295	72/*/2A	0.82	Upper	76.0434	12.3683
2296	Mallinathapura	Sarojamma - w/o Sivannegowda	2296	72/*/2B1	0.23	Upper	76.0434	12.3683
2297	Mallinathapura	Thayamma w/o M T Deve Gowda	2297	72/*/2B2	0.47	Upper	76.0434	12.3683
2298	Mallinathapura	Sannegowda - s/o Thimmagowda	2298	72/*/3	0.56	Upper	76.0434	12.3683

Sl.No	Name of Village	Name of Farmer	Farmer Code	Survey No	Area (Ha)	Reaches	Latitude (Degree-Min-Sec)	Longitude (Degree-Min-Sec)
2299	Mallinathapura	Lokesha s/o Kalegowda	2299	72/*/4	0.20	Upper	76.0434	12.3683
2300	Mallinathapura	Thayamma w/o Thimmagowda	2300	72/*/5	0.20	Upper	76.0434	12.3683
2301	Mallinathapura	Devamma w/o Late Hanumagowda	2301	73/*/1	0.60	Lower	76.0448	12.3680
2302	Mallinathapura	Vishalakshakamma w/o Late Thimmagowda	2302	73/*/1	0.60	Upper	76.0448	12.3680
2303	Mallinathapura	Devegowda - s/o Tammegowda	2303	73/*/2	1.60	Upper	76.0448	12.3680
2304	Mallinathapura	M P Manjunatha - s/o Puttegowda	2304	73/*/3	0.20	Upper	76.0448	12.3680
2305	Mallinathapura	H.M. Veena w/o M.S. Yogesh	2305	73/*/4	0.40	Upper	76.0448	12.3680
2306	Mallinathapura	B T Charitra	2306	73/*/5	0.20	Upper	76.0448	12.3680
2307	Mallinathapura	Jayamma w/o Late Honnegowda	2307	74/*/1	1.39	Upper	76.0448	12.3696
2308	Mallinathapura	Jayamma w/o Late Honnegowda	2308	74/*/2	0.02	Upper	76.0448	12.3696
2309	Mallinathapura	Lalitamma - s/o Thimmegowda	2309	74/*/2	0.06	Upper	76.0448	12.3696
2310	Mallinathapura	Sannegowda - s/o Thimmagowda	2310	74/*/2	0.36	Upper	76.0448	12.3696
2311	Mallinathapura	Jayamma w/o Late Honnegowda	2311	74/*/3	0.51	Upper	76.0448	12.3696
2312	Mallinathapura	Sannegowda - s/o Thimmayya	2312	74/*/3	0.51	Upper	76.0448	12.3696
2313	Mallinathapura	Jayamma w/o Late Honnegowda	2313	74/*/4	0.14	Upper	76.0448	12.3696
2314	Mallinathapura	M.P. Manjunatha - s/o Puttegowda	2314	74/*/5	0.60	Upper	76.0448	12.3696
2315	Mallinathapura	M P Manjunatha - s/o Puttegowda	2315	74/*/5	0.63	Upper	76.0448	12.3696
2316	Mallinathapura	M P Suresh - s/o Puttegowda	2316	74/*/5	0.03	Upper	76.0448	12.3696
2317	Mallinathapura	Sannakalaiah - s/o Helavaiah	2317	75/*/*	0.08	Upper	76.0463	12.3704
2318	Mallinathapura	Bommamma w/o Late Devayya	2318	75/*/*	0.08	Upper	76.0463	12.3704

Sl.No	Name of Village	Name of Farmer	Farmer Code	Survey No	Area (Ha)	Reaches	Latitude (Degree-Min-Sec)	Longitude (Degree-Min-Sec)
2319	Mallinathapura	M Mahesh s/o Marigowda M	2319	76/*/*	0.18	Upper	76.0468	12.3702
2320	Mallinathapura	Mari gowda - s/o Khalegowda	2320	76/*/*	0.20	Upper	76.0468	12.3702
2321	Mallinathapura	Mari gowda - s/o Khalegowda	2321	76/*/1	0.18	Upper	76.0468	12.3702
2322	Mallinathapura	Channamma w/o Late L Thamegowda. -	2322	77/*/1	1.34	Upper	76.0460	12.3712
2323	Mallinathapura	T Ramesha s/o Late L Thamegowda. -	2323	77/*/2	0.08	Upper	76.0460	12.3712
2324	Mallinathapura	T S Narasimhaiah - s/o Narappa	2324	77/*/3	1.50	Upper	76.0460	12.3712
2325	Mallinathapura	M.S. Swamigowda s/o Sannegowda	2325	78/*/1	0.73	Upper	76.0460	12.3721
2326	Mallinathapura	M.S Yogesh s/o Sannegowda	2326	78/*/1	0.73	Upper	76.0460	12.3721
2327	Mallinathapura	Kapani Gowda - s/o Shettigowda	2327	78/*/1	0.08	Upper	76.0460	12.3721
2328	Mallinathapura	Kapaneegowda - s/o Shettigowda	2328	78/*/2	1.38	Upper	76.0460	12.3721
2329	Mallinathapura	M P Kalegowda - s/o Puttegowda	2329	79/*/1	1.08	Upper		
2330	Mallinathapura	Ganesha - s/o Puttegowda	2330	79/*/2	1.07	Upper	76.0424	12.3709
2331	Mallinathapura	Sannakalaiah - s/o Helavaiah	2331	81/*/*	0.22	Upper	76.0442	12.3709
2332	Mallinathapura	Veerabhadra - s/o Kalayya	2332	81/*/*	0.44	Upper	76.0424	12.3709
2333	Mallinathapura	Puttayamma w/o ley kalayya	2333	81/*/*	0.44	Upper	76.0442	12.3709
2334	Mallinathapura	H T Savita w/o Late M C Nagendra	2334	81/*/*	0.43	Upper	76.0424	12.3709
2335	Mallinathapura	Bommamma w/o Late Devayya	2335	81/*/*	0.22	Upper	76.0442	12.3709
2336	Mallinathapura	Jayamma w/o Late Honnegowda	2336	82/*/1	0.15	Upper	76.0424	12.3709
2337	Mallinathapura	Lokesh - s/o Khalegowda	2337	82/*/1	0.20	Upper	76.0442	12.3709
2338	Mallinathapura	Lokesh s/o Kalegowda	2338	82/*/1	0.10	Upper	76.0424	12.3709

Sl.No	Name of Village	Name of Farmer	Farmer Code	Survey No	Area (Ha)	Reaches	Latitude (Degree-Min-Sec)	Longitude (Degree-Min-Sec)
2339	Mallinathapura	Lokesha s/o Kalegowda	2339	82/*/1	0.10	Upper	76.0442	12.3709
2340	Mallinathapura	Ananthakumara s/o Hanumanthappa	2340	82/*/2	1.85	Upper	76.0424	12.3709
2341	Mallinathapura	M K Chandraesha s/o Late Karigowda	2341	82/*/3	0.90	Upper	76.0442	12.3709
2342	Mallinathapura	Sannegowda - s/o Thimmayya	2342	82/*/4	0.55	Upper	76.0424	12.3709
2343	Mallinathapura	B S Rekha w/o P Manjunatha. -	2343	84/*/1	0.02	Upper	76.0442	12.3709
2344	Mallinathapura	Suresh s/o Chellegowda	2344	84/*/2	0.15	Upper	76.0424	12.3709
2345	Mallinathapura	Manjunatha s/o Chelegowda	2345	84/*/3	0.15	Upper	76.0442	12.3709
2346	Mallinathapura	MK Govindegowda s/o Khalegowda. -	2346	84/*/4	0.16	Upper	76.0424	12.3709
2347	Mallinathapura	Ravindra C R. s/o Ramesh S	2347	84/*/5	0.16	Upper	76.0442	12.3709
2348	Mallinathapura	Samivullah Khan. s/o Ghaffar Khan	2348	84/*/6	0.07	Upper	76.0424	12.3709
2349	Mallinathapura	M K. Krishnegowda - s/o M.P. Kalegowda	2349	84/*/7	0.09	Upper	76.0442	12.3709
2350	Mallinathapura	Rajamma w/o Ishwar. -	2350	84/*/8	0.07	Upper	76.0424	12.3709
2351	Mallinathapura	Rajesh B. P. s/o B T Puttegowda	2351	84/*/9	0.03	Upper	76.0442	12.3709
2352	Mallinathapura	Suresh s/o Chellegowda	2352	85/*/1	0.80	Upper	76.0424	12.3709
2353	Mallinathapura	Srinivasa. - Late s/o .Kapaneegowda	2353	85/*/2	0.73	Upper	76.0442	12.3709
2354	Mallinathapura	Nanjappa Uruf Nanjegowda. - s/o Kapaneegowda	2354	85/*/3	0.72	Upper	76.0424	12.3709
2355	Mallinathapura	Manjunatha s/o Sannegowda	2355	85/*/4	0.80	Upper	76.0442	12.3709
2356	Mallinathapura	Suresh s/o Sannegowda	2356	86/*/1	0.45	Upper	76.0439	12.3750
2357	Mallinathapura	M C Harish s/o Chaluvegowda	2357	86/*/10	0.10	Upper	76.0439	12.3750
2358	Mallinathapura	M C Thammegowda s/o Chaluvegowda	2358	86/*/11	0.10	Upper	76.0439	12.3750

Sl.No	Name of Village	Name of Farmer	Farmer Code	Survey No	Area (Ha)	Reaches	Latitude (Degree-Min-Sec)	Longitude (Degree-Min-Sec)
2359	Mallinathapura	Veena.K.B w/o Beliyappa	2359	86/*/12	0.20	Upper	76.0439	12.3750
2360	Mallinathapura	Veena.K.B w/o Beliyappa	2360	86/*/13	0.20	Upper	76.0439	12.3750
2361	Mallinathapura	M C Harish s/o Chaluwegowda	2361	86/*/14	0.16	Upper	76.0439	12.3750
2362	Mallinathapura	M C Thamegowda s/o Chaluwegowda	2362	86/*/15	0.69	Upper	76.0439	12.3750
2363	Mallinathapura	M C Harish s/o Chaluwegowda	2363	86/*/16	0.53	Upper	76.0439	12.3750
2364	Mallinathapura	Rajesh B. P. s/o B T Puttegowda	2364	86/*/17	0.17	Upper	76.0439	12.3750
2365	Mallinathapura	M.K.Krishna gowda - s/o Kalegowda	2365	86/*/2	0.51	Upper	76.0439	12.3750
2366	Mallinathapura	M.K. Govindgowda - s/o Khalegowda	2366	86/*/2	0.40	Upper	76.0439	12.3750
2367	Mallinathapura	M.K. Govindgowda - s/o Khalegowda	2367	86/*/3A	0.09	Upper	76.0439	12.3750
2368	Mallinathapura	COMMAN LAND	2368	86/*/3B	0.00	Upper	76.0439	12.3750
2369	Mallinathapura	Ganesh s/o Late Puttegowda	2369	86/*/3C	0.25	Upper	76.0439	12.3750
2370	Mallinathapura	Govinda M.K. s/o m. P. Kalegowda . -	2370	86/*/4	0.23	Upper	76.0439	12.3750
2371	Mallinathapura	Chetan.MK s/o M K Krishnegowda. -	2371	86/*/5	0.13	Upper	76.0439	12.3750
2372	Mallinathapura	MK Govindgowda s/o M P Kalegowda. -	2372	86/*/5	0.27	Upper	76.0439	12.3750
2373	Mallinathapura	Chetan.MK s/o M K Krishnegowda. -	2373	86/*/6	0.27	Upper	76.0439	12.3750
2374	Mallinathapura	Chetan M K w/o Krishnegowda. -	2374	86/*/7	0.36	Upper	76.0439	12.3750
2375	Mallinathapura	Govinda M.K. s/o m. P. Kalegowda . -	2375	86/*/8	0.13	Upper	76.0439	12.3750
2376	Mallinathapura	Manjunath s/o Sannegowda	2376	86/*/9	0.45	Upper	76.0439	12.3750
2377	Mallinathapura	Puttaswamy s/o Kalegowda	2377	87/*/1	0.80	Upper	76.0451	12.3780
2378	Mallinathapura	M Somanna s/o Mari gowda M	2378	87/*/2	2.35	Upper	76.0451	12.3780

Sl.No	Name of Village	Name of Farmer	Farmer Code	Survey No	Area (Ha)	Reaches	Latitude (Degree-Min-Sec)	Longitude (Degree-Min-Sec)
2379	Mallinathapura	T K Dinesh Kumar s/o T R Kengappa. - - Land	2379	87/*/3	0.22	Upper	76.0451	12.3780
2380	Mallinathapura	Sri M P Manikantha. s/o Puttaswamigowda	2380	87/*/4	1.32	Upper	76.0451	12.3780
2381	Mallinathapura	Shanthamma w/o Late Karigowda	2381	88/*/*	0.15	Upper	76.0452	12.3734
2382	Mallinathapura	Suresh - s/o Khalegowda	2382	88/*/*	0.15	Upper	76.0452	12.3734
2383	Mallinathapura	Lokesh - s/o Khalegowda	2383	88/*/*	0.16	Upper	76.0452	12.3734
2384	Mallinathapura	Sannamma s/o Late Kalegowda	2384	88/*/*	0.30	Upper	76.0452	12.3734
2385	Mallinathapura	Lata Nataraju. - w/o M K Nataraju	2385	89/*/*	1.83	Upper		
2386	Mallinathapura	Kapani Gowda -	2386	90/*/1	0.44	Upper	76.0470	12.3734
2387	Mallinathapura	Sannegowda s/o Shettigowda	2387	90/*/1	0.44	Upper	76.0470	12.3734
2388	Mallinathapura	M S Prabhakar s/o Late .Sannappa	2388	90/*/2	1.19	Upper	76.0470	12.3734
2389	Mallinathapura	M S Rajendra s/o Late Sannappa	2389	90/*/3	1.19	Upper	76.0470	12.3734
2390	Mallinathapura	Chandregowda - s/o Sannappa	2390	90/*/4	1.18	Upper	76.0470	12.3734
2391	Mallinathapura	shivaram s/o shivanagappa	2391	4/*/*	1.54	Upper	76.0451	12.3780
2392	Mallinathapura	COMMAN LAND	2392	5/*/*	35.64	Upper	76.0451	12.3790
2393	Punadahalli	Purushottamma Ph.D. s/o Late Dasegowda. -	2393	10/*/1	0.20	Upper	76.0456	12.3892
2394	Punadahalli	PK Subramanya. - Late s/o . Pt Krishnaegowda	2394	11/*/3	2.00	Upper	76.0470	12.3889
2395	Punadahalli	P K Vasanth Kumar. - Late s/o . Pt Krishnaegowda	2395	11/*/4	0.16	Upper	76.0470	12.3889
2396	Punadahalli	P T Ramesh s/o Thimmegowda	2396	12/*/1	0.34	Middle	76.0456	12.3874
2397	Punadahalli	Venkategowda s/o Thimmegowda	2397	12/*/1	0.34	Middle	76.0456	12.3874
2398	Punadahalli	P T Swamigowda s/o Thimmegowda	2398	12/*/1	0.34	Middle	76.0456	12.3874

Sl.No	Name of Village	Name of Farmer	Farmer Code	Survey No	Area (Ha)	Reaches	Latitude (Degree-Min-Sec)	Longitude (Degree-Min-Sec)
2399	Punadahalli	P T Nataraja s/o Thimmegowda	2399	12/*/1	0.34	Middle	76.0456	12.3874
2400	Punadahalli	P H Chandragowda - s/o Thimmegowda	2400	12/*/2A	0.13	Middle	76.0456	12.3874
2401	Punadahalli	P H Venkatappa -	2401	12/*/2B	0.00	Middle	76.0456	12.3874
2402	Punadahalli	Rangaswamy - s/o Thimmegowda	2402	12/*/3	0.13	Middle	76.0456	12.3874
2403	Punadahalli	P.T. Chandregowda - s/o Thimmegowda	2403	12/*/4A	0.13	Middle	76.0456	12.3874
2404	Punadahalli	P. Jawaregowda s/o Late. Rangegowda. -	2404	12/*/4B	0.13	Middle	76.0456	12.3874
2405	Punadahalli	Pt Chandragowda s/o Late Thimmegowda. -	2405	12/*/5	0.34	Middle	76.0456	12.3874
2406	Punadahalli	P.T. Nagaraju s/o Thimmegowda	2406	12/*/6	0.14	Middle	76.0456	12.3874
2407	Punadahalli	P.C.Manjunatha s/o P.T.Chandregowda	2407	12/*/6	0.35	Middle	76.0456	12.3874
2408	Punadahalli	P.T. Srinivasa s/o Thimmegowda	2408	12/*/6	0.37	Middle	76.0456	12.3874
2409	Punadahalli	Honnegowda s/o Thimmegowda	2409	12/*/6	0.43	Middle	76.0456	12.3874
2410	Punadahalli	Sharadamma w/o Late.Venkataramu	2410	12/*/7	0.13	Middle	76.0456	12.3874
2411	Punadahalli	P H Venkatagirigowda - s/o Honnegowda	2411	13/*/1	0.03	Middle	76.0456	12.3892
2412	Punadahalli	Jayasheela w/o Thimmarayigowda	2412	13/*/1	0.03	Middle	76.0456	12.3892
2413	Punadahalli	Manjula w/o Late Ramesh PV	2413	13/*/10	0.05	Middle	76.0456	12.3892
2414	Punadahalli	Kamma w/o Sannappa	2414	13/*/2	0.04	Middle	76.0456	12.3892
2415	Punadahalli	Chandragowda - s/o Javaregowda	2415	13/*/3	0.13	Middle	76.0456	12.3892
2416	Punadahalli	Muthuraja s/o Late Govindegowda	2416	13/*/3	0.40	Middle	76.0456	12.3892
2417	Punadahalli	Ph. Venkatagirigowda s/o Honnegowda	2417	13/*/4	0.22	Middle	76.0456	12.3892
2418	Punadahalli	Manjula w/o Late Ramesh PV	2418	13/*/5	0.04	Middle	76.0456	12.3892



Sl.No	Name of Village	Name of Farmer	Farmer Code	Survey No	Area (Ha)	Reaches	Latitude (Degree-Min-Sec)	Longitude (Degree-Min-Sec)
2419	Punadahalli	P T Chandregowda - s/o Thimmegowda	2419	13/*/6	0.22	Middle	76.0456	12.3892
2420	Punadahalli	Manjula w/o Late Ramesh PV	2420	13/*/7	0.05	Middle	76.0456	12.3892
2421	Punadahalli	P.T. Rajegowda s/o Late "Thimmarai Gowda	2421	13/*/8	0.13	Middle	76.0456	12.3892
2422	Punadahalli	P H Venkatagirigowda - s/o Late Honnegowda	2422	13/*/8	0.13	Middle	76.0456	12.3892
2423	Punadahalli	P.V. Jalendra s/o Venkategowda	2423	13/*/8	0.26	Middle	76.0456	12.3892
2424	Punadahalli	Manjula w/o Late Ramesh PV	2424	13/*/9	0.06	Middle	76.0456	12.3892
2425	Punadahalli	COMMAN LAND	2425	14/*/*	0.59	Middle		
2426	Punadahalli	Venkatesha - s/o Javaregowda	2426	15/*/1	0.20	Middle	76.0438	12.3888
2427	Punadahalli	P.R. Subramanya s/o Ramegowda	2427	15/*/1	0.40	Middle	76.0438	12.3888
2428	Punadahalli	P W Venkategowda s/o Late Thimmegowda	2428	15/*/1	0.20	Middle	76.0438	12.3888
2429	Punadahalli	Javaregoud's Venkategowda -	2429	15/*/1	0.94	Middle	76.0438	12.3888
2430	Punadahalli	P V Thimmegowda s/o Venkatappa	2430	15/*/1	0.50	Middle	76.0438	12.3888
2431	Punadahalli	Ph. Jawaregowda s/o Honnagiri Gowda	2431	15/*/10	0.19	Middle	76.0438	12.3888
2432	Punadahalli	P.H. Yogananda s/o Honnagiri Gowda	2432	15/*/11	0.03	Middle	76.0438	12.3888
2433	Punadahalli	P.H. Venkatesha s/o Honnagiri Gowda	2433	15/*/11	0.03	Middle	76.0438	12.3888
2434	Punadahalli	P.H. Jawaregowda s/o Honnagirigowda	2434	15/*/11	0.03	Middle	76.0438	12.3888
2435	Punadahalli	Manjula w/o Late Ramesh PV	2435	15/*/12	0.03	Middle	76.0438	12.3888
2436	Punadahalli	Manjula w/o Late Ramesh PV	2436	15/*/13	0.03	Middle	76.0438	12.3888
2437	Punadahalli	Manjula w/o Late Ramesh PV	2437	15/*/14	0.09	Middle	76.0438	12.3888
2438	Punadahalli	P.T.Palaksha. - s/o PV Thimmegowda	2438	15/*/15	0.34	Middle	76.0438	12.3888

Sl.No	Name of Village	Name of Farmer	Farmer Code	Survey No	Area (Ha)	Reaches	Latitude (Degree-Min-Sec)	Longitude (Degree-Min-Sec)
2439	Punadahalli	Ph. Lahita s/o Late. Ph.Honnegowda. -	2439	15/*/16	0.02	Middle	76.0438	12.3888
2440	Punadahalli	PH Shanthakumara s/o Late. Ph.Honnegowda. -	2440	15/*/16	0.02	Middle	76.0438	12.3888
2441	Punadahalli	PR Subramanya s/o Late.Ramegowda	2441	15/*/2	0.20	Middle	76.0438	12.3888
2442	Punadahalli	P V Thimmegowda s/o Venkatappa	2442	15/*/3	0.32	Middle	76.0438	12.3888
2443	Punadahalli	HK Saraswathamma w/o . PV Ramegowda	2443	15/*/4	0.41	Middle	76.0438	12.3888
2444	Punadahalli	PV Govindaraju s/o Venkatappa U Venkategowda	2444	15/*/5	0.22	Middle	76.0438	12.3888
2445	Punadahalli	P.V.Ramamoorthy s/o Venkategowda	2445	15/*/6	0.13	Middle	76.0438	12.3888
2446	Punadahalli	Sushilamma w/o Late P T Swamigowda	2446	15/*/7	0.10	Middle	76.0438	12.3888
2447	Punadahalli	PR Subramanya s/o Late.Ramegowda	2447	15/*/8	0.20	Middle	76.0438	12.3888
2448	Punadahalli	P T Manjunatha - s/o P V Thimmarai Gowda	2448	15/*/8	0.03	Middle	76.0438	12.3888
2449	Punadahalli	P V Govindegowda - s/o Venkategowda	2449	15/*/8	0.02	Middle	76.0438	12.3888
2450	Punadahalli	Manjula w/o Late Ramesh PV	2450	15/*/9	0.09	Middle	76.0438	12.3888
2451	Punadahalli	P.T. Ramesh - s/o Thimmegowda	2451	16/*/1	0.51	Middle	76.0436	12.3868
2452	Punadahalli	Venkategowda - s/o Thimmegowda	2452	16/*/1	0.51	Middle	76.0436	12.3868
2453	Punadahalli	P.T. Nataraju - s/o Thimmegowda	2453	16/*/1	0.51	Middle	76.0436	12.3868
2454	Punadahalli	P T Chandregowda - s/o Thimmegowda	2454	16/*/2A	0.13	Middle	76.0436	12.3868
2455	Punadahalli	Venkatappa -	2455	16/*/2B	0.09	Middle	76.0436	12.3868
2456	Punadahalli	P.C.Manjunatha s/o P.T.Chandregowda	2456	16/*/3	0.11	Middle	76.0436	12.3868
2457	Punadahalli	Venkategowda - s/o Javaregowda	2457	16/*/3	0.00	Middle	76.0436	12.3868
2458	Punadahalli	Sannamma	2458	16/*/3	0.11	Middle	76.0436	12.3868

Sl.No	Name of Village	Name of Farmer	Farmer Code	Survey No	Area (Ha)	Reaches	Latitude (Degree-Min-Sec)	Longitude (Degree-Min-Sec)
2459	Punadahalli	Annegowda -	2459	16/*/3	0.00	Middle	76.0436	12.3868
2460	Punadahalli	Thimmegowda -	2460	16/*/3	0.00	Middle	76.0436	12.3868
2461	Punadahalli	P.T. Nagaraju s/o Thimmegowda	2461	16/*/4	0.91	Middle	76.0436	12.3868
2462	Punadahalli	P.C.Manjunatha s/o P.T.Chandregowda	2462	16/*/4	1.71	Middle	76.0436	12.3868
2463	Punadahalli	Parvati w/o . Rajegowda. -	2463	16/*/5	0.21	Middle	76.0436	12.3868
2464	Punadahalli	P.T. Ramesh - s/o Thimmegowda	2464	16/*/6	0.09	Middle	76.0436	12.3868
2465	Punadahalli	P.T. Nataraju - s/o Thimmegowda	2465	16/*/6	0.09	Middle	76.0436	12.3868
2466	Punadahalli	Venkategowda - s/o Thimmegowda	2466	16/*/7	0.09	Middle	76.0436	12.3868
2467	Punadahalli	P.T. Swamigowda s/o Late. Thimmegowda. -	2467	16/*/9	0.40	Middle	76.0436	12.3868
2468	Punadahalli	BORAMMA - w/o Jawaregowda	2468	17/*/1	0.30	Middle	76.0419	12.3880
2469	Punadahalli	Muthuraja s/o Late Govindegowda	2469	17/*/1	0.60	Middle	76.0419	12.3880
2470	Punadahalli	P.S.Guru s/o PT Srinivasa	2470	17/*/1	1.64	Middle	76.0419	12.3880
2471	Punadahalli	PT Govindegowda s/o Late Thimmegowda Poonadahalli. -	2471	17/*/2	0.16	Middle	76.0419	12.3880
2472	Punadahalli	BORAMMA - w/o Late JAVAREGOWDA	2472	17/*/3	0.20	Middle	76.0419	12.3880
2473	Punadahalli	Venkategowda - s/o Javaregowda	2473	17/*/3	0.10	Middle	76.0419	12.3880
2474	Punadahalli	P.S. Neelamma w/o . Mahesh Poonadahalli. -	2474	17/*/4	0.85	Middle	76.0419	12.3880
2475	Punadahalli	PV Govindaraju s/o Venkatappa U Venkategowda	2475	17/*/5	0.13	Middle	76.0419	12.3880
2476	Punadahalli	Manjula w/o Late Ramesh PV	2476	17/*/6	0.35	Middle	76.0419	12.3880
2477	Punadahalli	Venkategowda - s/o Thimmarai Gowda	2477	17/*/7	0.06	Middle	76.0419	12.3880
2478	Punadahalli	Manjula w/o Late Ramesh PV	2478	17/*/8	0.07	Middle	76.0419	12.3880

Sl.No	Name of Village	Name of Farmer	Farmer Code	Survey No	Area (Ha)	Reaches	Latitude (Degree-Min-Sec)	Longitude (Degree-Min-Sec)
2479	Punadahalli	Mahesh P R. s/o Ramegowda	2479	17/*/9	1.20	Middle	76.0419	12.3880
2480	Punadahalli	KAMALAMMA w/o . P K Chaluvegowda-	2480	18/*/1	0.37	Middle	76.0401	12.3892
2481	Punadahalli	KAMALAMMA w/o . P K Chaluvegowda-	2481	18/*/2	0.32	Middle	76.0401	12.3892
2482	Punadahalli	P.S.Guru. - s/o Pt Srinivasa	2482	18/*/3A1	0.40	Middle	76.0401	12.3892
2483	Punadahalli	PT Srinivasa. - Late s/o . Thimmegowda	2483	18/*/3A2	0.17	Middle	76.0401	12.3892
2484	Punadahalli	P.S. Raghavendra s/o Srinivasa P.T. . -	2484	18/*/3A3	0.12	Middle	76.0401	12.3892
2485	Punadahalli	Kempamma - w/o Dodda	2485	18/*/3B	0.19	Middle	76.0401	12.3892
2486	Punadahalli	KAMALAMMA w/o . P K Chaluvegowda-	2486	18/*/4A	0.46	Middle	76.0401	12.3892
2487	Punadahalli	KAMALAMMA w/o . P K Chaluvegowda-	2487	18/*/4B	0.52	Middle	76.0401	12.3892
2488	Punadahalli	COMMAN LAND	2488	19/*/*	0.33	Middle	76.0433	12.3902
2489	Punadahalli	Parvathamma - w/o Ramayya	2489	19/*/*	1.12	Middle	76.0433	12.3902
2490	Punadahalli	Siddalingamma - w/o Mariahiah	2490	19/*/*	0.04	Middle	76.0433	12.3902
2491	Punadahalli	Karigowda - s/o Jawaregowda	2491	19/*/*	0.60	Middle	76.0433	12.3902
2492	Punadahalli	Ravenna - s/o Javaregowda	2492	19/*/*	0.80	Middle	76.0433	12.3902
2493	Punadahalli	Revamma - w/o Swamayya	2493	19/*/*	0.40	Middle	76.0433	12.3902
2494	Punadahalli	Sarojamma w/o Late PT Krishnegowda	2494	19/*/*	0.40	Middle	76.0433	12.3902
2495	Punadahalli	P T Srinivasa - s/o Thimmegowda	2495	19/*/*	0.40	Middle	76.0433	12.3902
2496	Punadahalli	Siddaiah s/o Kalaiah	2496	19/*/*	0.38	Middle	76.0433	12.3902
2497	Punadahalli	Sukanya w/o . Swami	2497	19/*/*	0.41	Middle	76.0433	12.3902
2498	Punadahalli	Sannaiah s/o Ningaiah	2498	19/*/*	0.04	Middle	76.0433	12.3902

Sl.No	Name of Village	Name of Farmer	Farmer Code	Survey No	Area (Ha)	Reaches	Latitude (Degree-Min-Sec)	Longitude (Degree-Min-Sec)
2499	Punadahalli	Govindaya - s/o Jawaraiah	2499	19/**	1.35	Middle	76.0433	12.3902
2500	Punadahalli	Jayamma - w/o Siddalingaiah	2500	19/**	0.80	Middle	76.0433	12.3902
2501	Punadahalli	Deviramma w/o Late Kalaiah	2501	19/**	1.01	Middle	76.0433	12.3902
2502	Punadahalli	Jayanna s/o Late Sannegowda	2502	20*/1	0.08	Upper	76.0425	12.3909
2503	Punadahalli	Savitramma w/o Late.Ningappa	2503	20*/1	0.08	Upper	76.0425	12.3909
2504	Punadahalli	Krishnegowda - s/o Late Javaregowda	2504	20*/10	0.11	Upper	76.0425	12.3909
2505	Punadahalli	Govindegowda s/o Late Sannegowda	2505	20*/11	0.05	Upper	76.0425	12.3909
2506	Punadahalli	Savitramma w/o Late.Ningappa	2506	20*/11	0.05	Upper	76.0425	12.3909
2507	Punadahalli	Krishnegowda - s/o Late Javaregowda	2507	20*/12	0.10	Upper	76.0425	12.3909
2508	Punadahalli	Govindegowda s/o Late Sannegowda	2508	20*/13	0.06	Upper	76.0425	12.3909
2509	Punadahalli	Savitramma w/o Late.Ningappa	2509	20*/13	0.06	Upper	76.0425	12.3909
2510	Punadahalli	Krishna Gowda - s/o Javaregowda	2510	20*/14	0.08	Upper	76.0425	12.3909
2511	Punadahalli	Shivakumara - s/o Javaregowda	2511	20*/14	0.08	Upper	76.0425	12.3909
2512	Punadahalli	Govindegowda s/o Late Sannegowda	2512	20*/15	0.01	Upper	76.0425	12.3909
2513	Punadahalli	Savitramma w/o Late.Ningappa	2513	20*/15	0.01	Upper	76.0425	12.3909
2514	Punadahalli	Honnegowda - s/o Venkategowda	2514	20*/16	0.01	Upper	76.0425	12.3909
2515	Punadahalli	Girigowda s/o Thimmappa	2515	20*/16	0.01	Upper	76.0425	12.3909
2516	Punadahalli	Mariya	2516	20*/17	0.01	Upper	76.0425	12.3909
2517	Punadahalli	Ravenna - s/o Javaregowda	2517	20*/18	0.27	Upper	76.0425	12.3909
2518	Punadahalli	Venkatesha - s/o Javaregowda	2518	20*/19A	0.27	Upper	76.0425	12.3909

Sl.No	Name of Village	Name of Farmer	Farmer Code	Survey No	Area (Ha)	Reaches	Latitude (Degree-Min-Sec)	Longitude (Degree-Min-Sec)
2519	Punadahalli	Kariyappa s/o Kalegowda	2519	20/*/19A	0.11	Upper	76.0425	12.3909
2520	Punadahalli	Chandragowda s/o javaregowda	2520	20/*/19A	0.27	Upper	76.0425	12.3909
2521	Punadahalli	Sheela w/o Jagadeesha	2521	20/*/19B	0.21	Upper	76.0425	12.3909
2522	Punadahalli	Krishnegowda - s/o Late Javaregowda	2522	20/*/2	0.36	Upper	76.0425	12.3909
2523	Punadahalli	Radhamma w/o . Venkategowda	2523	20/*/20	1.36	Upper	76.0425	12.3909
2524	Punadahalli	Govindgowda s/o Late Sannegowda	2524	20/*/3	0.10	Upper	76.0425	12.3909
2525	Punadahalli	Savitramma w/o Late.Ningappa	2525	20/*/3	0.10	Upper	76.0425	12.3909
2526	Punadahalli	Krishna Gowda - s/o Javaregowda	2526	20/*/4	0.20	Upper	76.0425	12.3909
2527	Punadahalli	Govindgowda s/o Late Sannegowda	2527	20/*/5	0.11	Upper	76.0425	12.3909
2528	Punadahalli	Savitramma w/o Late.Ningappa	2528	20/*/5	0.11	Upper	76.0425	12.3909
2529	Punadahalli	Krishna Gowda - s/o Javaregowda	2529	20/*/6	0.24	Upper	76.0425	12.3909
2530	Punadahalli	Govindgowda s/o Late Sannegowda	2530	20/*/7	0.09	Upper	76.0425	12.3909
2531	Punadahalli	Savitramma w/o Late.Ningappa	2531	20/*/7	0.09	Upper	76.0425	12.3909
2532	Punadahalli	Krishnegowda - s/o Late Javaregowda	2532	20/*/8	0.16	Upper	76.0425	12.3909
2533	Punadahalli	Govindgowda s/o Late Sannegowda	2533	20/*/9	0.10	Upper	76.0425	12.3909
2534	Punadahalli	Savitramma w/o Late.Ningappa	2534	20/*/9	0.10	Upper	76.0425	12.3909
2535	Punadahalli	P K Puttaraju s/o Karigowda	2535	21/*/1	0.11	Upper	76.0424	12.3915
2536	Punadahalli	Sunanda w/o PJ Krishnegowda Poonadahalli. -	2536	21/*/2	0.33	Upper	76.0424	12.3915
2537	Punadahalli	P K Puttaraju - s/o Karigowda	2537	21/*/3	0.69	Upper	76.0424	12.3915
2538	Punadahalli	P K Venkatesha - s/o Karigowda	2538	21/*/3	0.80	Upper	76.0424	12.3915

Sl.No	Name of Village	Name of Farmer	Farmer Code	Survey No	Area (Ha)	Reaches	Latitude (Degree-Min-Sec)	Longitude (Degree-Min-Sec)
2539	Punadahalli	Sunanda w/o . P.J. Krishnegowda. -	2539	21/*/4	0.45	Upper	76.0424	12.3915
2540	Punadahalli	P S Raghu. - s/o Late Sivannegowda, Kundanahalli	2540	21/*/5	1.11	Upper	76.0424	12.3915
2541	Punadahalli	P K Puttarajegowda. s/o Late Karigowda	2541	21/*/6	0.02	Upper	76.0424	12.3915
2542	Punadahalli	P K Venkatesha. s/o Late Karigowda	2542	21/*/6	0.06	Upper	76.0424	12.3915
2543	Punadahalli	P K Swamigowda. s/o Late Karigowda	2543	21/*/6	0.07	Upper	76.0424	12.3915
2544	Punadahalli	P K Swamigowda. s/o Late Karigowda	2544	21/*/6	0.02	Upper	76.0424	12.3915
2545	Punadahalli	P K Puttarajegowda. s/o Late Karigowda	2545	21/*/6	0.04	Upper	76.0424	12.3915
2546	Punadahalli	Hombamma - w/o Jawaregowda	2546	22/*/1	0.93	Upper	76.0420	12.3919
2547	Punadahalli	Mangamma w/o Ganesh	2547	22/*/2	0.47	Upper	76.0420	12.3919
2548	Punadahalli	Jawamma w/o Late P Thimmegowda	2548	22/*/3	0.14	Upper	76.0420	12.3919
2549	Punadahalli	Ninggeowda - s/o Dyavegowda	2549	22/*/3	0.58	Upper	76.0420	12.3919
2550	Punadahalli	P K Kumara s/o Late P D Kempegowda	2550	22/*/4	0.83	Upper	76.0420	12.3919
2551	Punadahalli	Devaraja.PV s/o Venkategowda. -	2551	22/*/5	1.40	Upper	76.0420	12.3919
2552	Punadahalli	Kanuru Doddegowda	2552	22/*/6	0.07	Upper	76.0420	12.3919
2553	Punadahalli	Mangamma w/o Ganesh	2553	22/*/7	0.47	Upper	76.0420	12.3919
2554	Punadahalli	P J Raghu s/o P N Javaregowda	2554	23/*/1	0.09	Upper	76.0416	12.3925
2555	Punadahalli	P J Raghu s/o P N Javaregowda	2555	23/*/10	0.06	Upper	76.0416	12.3925
2556	Punadahalli	Parvathamma w/o Late P N Swami	2556	23/*/11	0.10	Upper	76.0416	12.3925
2557	Punadahalli	Nanjundegowda - s/o Jawaregowda	2557	23/*/12	0.08	Upper	76.0416	12.3925
2558	Punadahalli	Akkayamma - w/o Ningegowda	2558	23/*/13	0.32	Upper	76.0416	12.3925

Sl.No	Name of Village	Name of Farmer	Farmer Code	Survey No	Area (Ha)	Reaches	Latitude (Degree-Min-Sec)	Longitude (Degree-Min-Sec)
2559	Punadahalli	P.T. Yogananda s/o Thimmappa	2559	23/*/13	0.02	Upper	76.0416	12.3925
2560	Punadahalli	P N Puttaraju s/o Late Ningegowda	2560	23/*/14	0.09	Upper	76.0416	12.3925
2561	Punadahalli	Ramalingegowda s/o Thimmarai Gowda. -	2561	23/*/15	0.50	Upper	76.0416	12.3925
2562	Punadahalli	Pushpa w/o Late J Nanjundegowda	2562	23/*/16	0.36	Upper	76.0416	12.3925
2563	Punadahalli	Parvathamma w/o Late P N Swami	2563	23/*/17	0.17	Upper	76.0416	12.3925
2564	Punadahalli	Srinivasa s/o Late Honnegowda	2564	23/*/17	0.17	Upper	76.0416	12.3925
2565	Punadahalli	P N Puttaraju s/o Late Ningegowda	2565	23/*/18	0.26	Upper	76.0416	12.3925
2566	Punadahalli	P N Puttaraju s/o Late Ningegowda	2566	23/*/19	0.26	Upper	76.0416	12.3925
2567	Punadahalli	Thimmappa - s/o Honnegowda	2567	23/*/2	0.11	Upper	76.0416	12.3925
2568	Punadahalli	Parvathamma w/o Late P N Swami	2568	23/*/20	0.14	Upper	76.0416	12.3925
2569	Punadahalli	Ramalingegowda s/o Thimmarai Gowda. -	2569	23/*/21	0.10	Upper	76.0416	12.3925
2570	Punadahalli	P N Puttaraju s/o Late Ningegowda	2570	23/*/22	0.10	Upper	76.0416	12.3925
2571	Punadahalli	Thimmappa - Nanjundappa	2571	23/*/23	0.11	Upper	76.0416	12.3925
2572	Punadahalli	P N Puttaraju s/o Late Ningegowda	2572	23/*/24	0.11	Upper	76.0416	12.3925
2573	Punadahalli	Ramalingegowda s/o Thimmarai Gowda. -	2573	23/*/25	0.16	Upper	76.0416	12.3925
2574	Punadahalli	Parvathamma w/o Late P N Swami	2574	23/*/26	0.05	Upper	76.0416	12.3925
2575	Punadahalli	Srinivasa s/o Late Honnegowda	2575	23/*/26	0.06	Upper	76.0416	12.3925
2576	Punadahalli	Pushpa w/o Late J Nanjundegowda	2576	23/*/27	0.15	Upper	76.0416	12.3925
2577	Punadahalli	P N Puttaraju s/o Late Ningegowda	2577	23/*/28	0.16	Upper	76.0416	12.3925
2578	Punadahalli	P N Puttaraju s/o Late Ningegowda	2578	23/*/29A	0.16	Upper	76.0416	12.3925



Sl.No	Name of Village	Name of Farmer	Farmer Code	Survey No	Area (Ha)	Reaches	Latitude (Degree-Min-Sec)	Longitude (Degree-Min-Sec)
2579	Punadahalli	Sarojamma - D / O Kariyappa	2579	23/*/29B	0.02	Upper	76.0416	12.3925
2580	Punadahalli	P J Raghu s/o P N Javaregowda	2580	23/*/3	0.17	Upper	76.0416	12.3925
2581	Punadahalli	P.T. Paramesha s/o Thimmappa	2581	23/*/4	0.05	Upper	76.0416	12.3925
2582	Punadahalli	Pushpa w/o Late J Nanjundegowda	2582	23/*/4	0.05	Upper	76.0416	12.3925
2583	Punadahalli	Parvathamma w/o Late P N Swami	2583	23/*/5	0.07	Upper	76.0416	12.3925
2584	Punadahalli	Srinivasa s/o Late Honnegowda	2584	23/*/5	0.07	Upper	76.0416	12.3925
2585	Punadahalli	Ramalingegowda s/o Thimmarai Gowda. -	2585	23/*/6	0.47	Upper	76.0416	12.3925
2586	Punadahalli	PJ Raghu s/o P.N. Jawaregowda Poonadahalli. -	2586	23/*/7	0.28	Upper	76.0416	12.3925
2587	Punadahalli	Jawarappa - s/o Venkategowda	2587	23/*/8	0.28	Upper	76.0416	12.3925
2588	Punadahalli	P J Raghu s/o P N Javaregowda	2588	23/*/9	0.25	Upper	76.0416	12.3925
2589	Punadahalli	Sarojamma - w/o . Venkateshegowda	2589	24/*/1	1.58	Upper	76.0420	12.3932
2590	Punadahalli	Vanajakshi w/o. Late P.K. Rajegowda	2590	24/*/2	0.07	Upper	76.0420	12.3932
2591	Punadahalli	Kodigowda s/o Mallegowda	2591	24/*/3	0.10	Upper	76.0420	12.3932
2592	Punadahalli	Neelamma - w/o . P K Shivanna	2592	24/*/4	0.12	Upper	76.0420	12.3932
2593	Punadahalli	Vanajakshi w/o. Late P.K. Rajegowda	2593	24/*/5	0.90	Upper	76.0420	12.3932
2594	Punadahalli	Neelamma - w/o . P K Shivanna	2594	24/*/6	0.85	Upper	76.0420	12.3932
2595	Punadahalli	Yogananda - s/o Honnagiri Gowda	2595	25/*/1	0.10	Upper	76.0418	12.3937
2596	Punadahalli	Rangayya - s/o Putaningayya	2596	25/*/1	0.05	Upper	76.0418	12.3937
2597	Punadahalli	Subbayya - s/o puttaningayya	2597	25/*/1	0.05	Upper	76.0418	12.3937
2598	Punadahalli	PJ Swamigowda s/o Javaregowda	2598	25/*/10	0.04	Upper	76.0418	12.3937

Sl.No	Name of Village	Name of Farmer	Farmer Code	Survey No	Area (Ha)	Reaches	Latitude (Degree-Min-Sec)	Longitude (Degree-Min-Sec)
2599	Punadahalli	P.J Swamigowda s/o Javaregowda	2599	25/*/11	0.05	Upper	76.0418	12.3937
2600	Punadahalli	P J Swamigowda s/o Jawaregowda	2600	25/*/12	0.05	Upper	76.0418	12.3937
2601	Punadahalli	P J Swamigowda s/o Jawaregowda	2601	25/*/13	0.03	Upper	76.0418	12.3937
2602	Punadahalli	P J Swamigowda s/o Jawaregowda	2602	25/*/14	0.18	Upper	76.0418	12.3937
2603	Punadahalli	P J Swamigowda s/o Jawaregowda	2603	25/*/15	0.14	Upper	76.0418	12.3937
2604	Punadahalli	P J Govindgowda s/o Javaregowda	2604	25/*/16	0.05	Upper	76.0418	12.3937
2605	Punadahalli	PJ Swamigowda s/o Javaregowda	2605	25/*/17	0.05	Upper	76.0418	12.3937
2606	Punadahalli	P J Swamigowda s/o Jawaregowda	2606	25/*/18	0.11	Upper	76.0418	12.3937
2607	Punadahalli	PJ Swamigowda s/o s/o Kodigowda	2607	25/*/19	0.03	Upper	76.0418	12.3937
2608	Punadahalli	Yogananda - s/o Honnagiri Gowda	2608	25/*/2	0.11	Upper	76.0418	12.3937
2609	Punadahalli	Sumitra s/o Late Ramegowda	2609	25/*/2	0.06	Upper	76.0418	12.3937
2610	Punadahalli	Yogananda - s/o Honnagiri Gowda	2610	25/*/3	0.07	Upper	76.0418	12.3937
2611	Punadahalli	Sumitra s/o Le Ramegowda	2611	25/*/3	0.06	Upper	76.0418	12.3937
2612	Punadahalli	Yogananda s/o Hoonagirigowda	2612	25/*/4	0.12	Upper	76.0418	12.3937
2613	Punadahalli	Sumitra s/o Le Ramegowda	2613	25/*/4	0.04	Upper	76.0418	12.3937
2614	Punadahalli	Sumitra s/o Le Ramegowda	2614	25/*/5	0.27	Upper	76.0418	12.3937
2615	Punadahalli	Dilip P N s/o Late Nanjappa Uruf Nanjegowda	2615	25/*/6A	0.33	Upper	76.0418	12.3937
2616	Punadahalli	Dilip P N s/o Late Nanjappa Uruf Nanjegowda	2616	25/*/6B	0.05	Upper	76.0418	12.3937
2617	Punadahalli	Dilip P N s/o Late Nanjappa Uruf Nanjegowda	2617	25/*/6C	0.04	Upper	76.0418	12.3937
2618	Punadahalli	Dilip P N s/o Late Nanjappa Uruf Nanjegowda	2618	25/*/6D	0.05	Upper	76.0418	12.3937

Sl.No	Name of Village	Name of Farmer	Farmer Code	Survey No	Area (Ha)	Reaches	Latitude (Degree-Min-Sec)	Longitude (Degree-Min-Sec)
2619	Punadahalli	Dilip P N s/o Late Nanjappa Uruf Nanjegowda	2619	25/*/6E	0.05	Upper	76.0418	12.3937
2620	Punadahalli	Kodigowda - s/o Mallegowda	2620	25/*/6F	0.24	Upper	76.0418	12.3937
2621	Punadahalli	Dilip P N s/o Late Nanjappa Uruf Nanjegowda	2621	25/*/6G	0.10	Upper	76.0418	12.3937
2622	Punadahalli	Dilip P N s/o Late Nanjappa Uruf Nanjegowda	2622	25/*/6H	0.14	Upper	76.0418	12.3937
2623	Punadahalli	Dilip P N s/o Late Nanjappa Uruf Nanjegowda	2623	25/*/6I	0.11	Upper	76.0418	12.3937
2624	Punadahalli	Dilip P N s/o Late Nanjappa Uruf Nanjegowda	2624	25/*/6J	0.22	Upper	76.0418	12.3937
2625	Punadahalli	Dilip P N s/o Late Nanjappa Uruf Nanjegowda	2625	25/*/6K	0.02	Upper	76.0418	12.3937
2626	Punadahalli	P J Swamigowda s/o Jawaregowda	2626	25/*/6L	0.05	Upper	76.0418	12.3937
2627	Punadahalli	Dilip P N s/o Late Nanjappa Uruf Nanjegowda	2627	25/*/6L	0.06	Upper	76.0418	12.3937
2628	Punadahalli	Dilip P N s/o Late Nanjappa Uruf Nanjegowda	2628	25/*/6M	0.10	Upper	76.0418	12.3937
2629	Punadahalli	Dilip P N s/o Nanjappa Uruf Nanjegowda. -	2629	25/*/7	0.32	Upper	76.0418	12.3937
2630	Punadahalli	Dilip P N s/o Nanjappa Uruf Nanjegowda. -	2630	25/*/8	0.10	Upper	76.0418	12.3937
2631	Punadahalli	P J Swamigowda s/o Jawaregowda	2631	25/*/9	0.05	Upper	76.0418	12.3937
2632	Punadahalli	P.H. Yogananda s/o Honnagiri Gowda	2632	26/*/1	0.88	Upper	76.0417	12.3941
2633	Punadahalli	P.H. Venkatesha s/o Honnagiri Gowda	2633	26/*/1	0.88	Upper	76.0417	12.3941
2634	Punadahalli	Javanayaka - s/o Doddathimmanayaka	2634	26/*/2A	0.20	Upper	76.0417	12.3941
2635	Punadahalli	Subbamma w/o Late Ranganayaka	2635	26/*/2A	0.10	Upper	76.0417	12.3941
2636	Punadahalli	Venkateshanayaka. s/o Doddathimmanayaka	2636	26/*/2B	0.06	Upper	76.0417	12.3941
2637	Punadahalli	Kempamma - w/o Doddathimmanayaka	2637	26/*/3A	0.27	Upper	76.0417	12.3941
2638	Punadahalli	Subbamma w/o Late Ranganayaka	2638	26/*/3B	0.04	Upper	76.0417	12.3941

Sl.No	Name of Village	Name of Farmer	Farmer Code	Survey No	Area (Ha)	Reaches	Latitude (Degree-Min-Sec)	Longitude (Degree-Min-Sec)
2639	Punadahalli	Javanayaka - s/o Doddathimmanayaka	2639	26/*/3C	0.06	Upper	76.0417	12.3941
2640	Punadahalli	Subbamma w/o Late Ranganayaka	2640	26/*/3C	0.09	Upper	76.0417	12.3941
2641	Punadahalli	Javanayaka - s/o Chikkanayaka	2641	26/*/4	0.19	Upper	76.0417	12.3941
2642	Punadahalli	Lakshamma w/o . Karigowda	2642	26/*/5	0.10	Upper	76.0417	12.3941
2643	Punadahalli	Lakshamma w/o . Karigowda	2643	26/*/6	0.30	Upper	76.0417	12.3941
2644	Punadahalli	K Manjunatha s/o B Krishnappa	2644	26/*/7	0.10	Upper	76.0417	12.3941
2645	Punadahalli	K Manjunatha s/o B Krishnappa	2645	26/*/8	0.30	Upper	76.0401	12.3950
2646	Punadahalli	Ramalinga Gowda s/o Late Thimmarai Gowda	2646	27/*/4	0.80	Upper	76.0401	12.3950
2647	Punadahalli	Pushpa s/o Late Puttegowda. -	2647	27/*/6	0.60	Upper	76.0401	12.3950
2648	Punadahalli	PT Shivanna s/o Late. Thimmegowda. -	2648	28/*/7	0.15	Upper	76.0401	12.3950
2649	Punadahalli	Venkatashetti s/o Channashetty -	2649	28/*/8	0.60	Upper	76.0401	12.3950
2650	Punadahalli	Shobha.Md w/o . P. T. Manjunatha. -	2650	29/*/1	0.97	Upper	76.0401	12.3950
2651	Punadahalli	PV Govindaraju s/o Venkatappa U Venkategowda	2651	29/*/4	0.96	Upper	76.0401	12.3950
2652	Punadahalli	P V Sarvamangala w/o Kirankumar	2652	4/*/12	0.32	Upper	76.0458	12.3925
2653	Punadahalli	P.T. Subramanya s/o Late "Thimmarai Gowda	2653	4/*/13	0.30	Upper	76.0458	12.3925
2654	Punadahalli	Govindegowda - s/o Javaregowda	2654	4/*/14	0.14	Upper	76.0458	12.3925
2655	Punadahalli	Javamma - D / O Javaregowda	2655	4/*/14	0.14	Upper	76.0458	12.3925
2656	Punadahalli	Kamma w/o Sannappa	2656	4/*/8	0.07	Upper	76.0458	12.3925
2657	Punadahalli	Sanjay PK s/o Krishnegowda PJ -	2657	4/*/9	0.14	Upper	76.0458	12.3925
2658	Punadahalli	Kumar PS s/o Swamigowda. -	2658	5/*/8	1.10	Upper	76.0458	12.3925

Sl.No	Name of Village	Name of Farmer	Farmer Code	Survey No	Area (Ha)	Reaches	Latitude (Degree-Min-Sec)	Longitude (Degree-Min-Sec)
2659	Punadahalli	Kavernamma w/o . Late.Thamegowda	2659	9/*/7	0.50	Upper	76.0458	12.3925
2660	Punadahalli	Bairegowda. - s/o Jawaregowda	2660	9/*/8	0.12	Upper	76.0458	12.3925
2661	Punadahalli	Yogesh.P.J. s/o Javanayaka. -	2661	28/*/1	0.10	Upper	76.0423	12.3951
2662	Punadahalli	Venkatashetty s/o Late.Channashetty. -	2662	28/*/10	0.08	Upper	76.0423	12.3951
2663	Punadahalli	Honnappa - s/o Moodlegowda	2663	28/*/11	0.16	Upper	76.0423	12.3951
2664	Punadahalli	Thimmegowda s/o . Late. Honnegowda. -	2664	28/*/12	0.10	Upper	76.0423	12.3951
2665	Punadahalli	NAGARAJEGOWDA - s/o Honnegowda	2665	28/*/13	0.10	Upper	76.0423	12.3951
2666	Punadahalli	Thimmegowda s/o . Late. Honnegowda. -	2666	28/*/14	0.03	Upper	76.0423	12.3951
2667	Punadahalli	Nagarajegowda s/o . Late Honnegowda. -	2667	28/*/14	0.13	Upper	76.0423	12.3951
2668	Punadahalli	Thimmegowda - s/o Honnegowda	2668	28/*/15	0.16	Upper	76.0423	12.3951
2669	Punadahalli	Veena K B w/o Belliyappa	2669	28/*/16	0.40	Upper	76.0423	12.3951
2670	Punadahalli	Thimmegowda - s/o Dassegowda	2670	28/*/2A	0.04	Upper	76.0423	12.3951
2671	Punadahalli	Venkatashetti s/o Channashetty -	2671	28/*/2B	0.05	Upper	76.0423	12.3951
2672	Punadahalli	Javanayaka - s/o Doddathimmanayaka	2672	28/*/2C1	0.80	Upper	76.0423	12.3951
2673	Punadahalli	Yashodamma w/o Rewanna	2673	28/*/2C2	0.40	Upper	76.0423	12.3951
2674	Punadahalli	PT Shivanna s/o Late. Thimmegowda. -	2674	28/*/3	0.36	Upper	76.0423	12.3951
2675	Punadahalli	Thimnegowda - s/o Honnegowda	2675	28/*/5	0.09	Upper	76.0423	12.3951
2676	Punadahalli	Nagarajegowda - s/o Honnegowda	2676	28/*/6	0.16	Upper	76.0423	12.3951
2677	Senabinakuppe	NagendraS/O late Govindegowda. -	2677	30/*/6	0.42	Upper	76.0464	12.3833
2678	Senabinakuppe	SM Gopalakrishna S /O LateMarigowda	2678	30/*/7	0.80	Upper	76.0464	12.3833

Sl.No	Name of Village	Name of Farmer	Farmer Code	Survey No	Area (Ha)	Reaches	Latitude (Degree-Min-Sec)	Longitude (Degree-Min-Sec)
2679	Senabinakuppe	JayammaW/O. Lay.Chandregowda	2679	30/*/8	0.85	Upper	76.0464	12.3833
2680	Senabinakuppe	Somanna P a.S/O Annegowda	2680	33/*/3	0.20	Upper	76.0464	12.3833
2681	Senabinakuppe	P N puttaraju late Ninggowda	2681	34/*/1	0.46	Upper	76.0458	12.3840
2682	Senabinakuppe	Parvathamma W/O Late P N Swami	2682	34/*/2	0.41	Upper	76.0458	12.3840
2683	Senabinakuppe	Gowramma W/O Late Javaregowda. -	2683	34/*/3	0.22	Upper	76.0458	12.3840
2684	Senabinakuppe	RamachandraS/O Late Mallegowda. -	2684	34/*/3	0.21	Upper	76.0458	12.3840
2685	Senabinakuppe	P M nangegaudaS/O Mallappa	2685	34/*/4	0.23	Upper	76.0458	12.3840
2686	Senabinakuppe	Ambika W/O Late Jayakumar	2686	34/*/5	0.40	Upper	76.0458	12.3840
2687	Senabinakuppe	Ambika W/O Late Jayakumar	2687	34/*/6	0.05	Upper	76.0458	12.3840
2688	Senabinakuppe	SharadammaW/O Late.Rajappa	2688	34/*/7	0.46	Upper	76.0458	12.3840
2689	Senabinakuppe	Parvathamma W/O Late P N Swami	2689	34/*/8	0.24	Upper	76.0458	12.3840
2690	Senabinakuppe	P.R. Jalendra -S/O Rangegowda	2690	35/*/1	0.25	Upper	76.0437	12.3847
2691	Senabinakuppe	P N PUTTARAJUS/O Ninggowda	2691	35/*/2	0.25	Upper	76.0437	12.3847
2692	Senabinakuppe	SharadammaW/O LATE Rajappa	2692	35/*/3	0.25	Upper	76.0437	12.3847
2693	Senabinakuppe	ChandragaudaS/O javaregowda	2693	36/*/1	0.72	Upper	76.0437	12.3847
2694	Senabinakuppe	ShivannaS/O Javaregowda	2694	36/*/2	0.72	Upper	76.0437	12.3847
2695	Senabinakuppe	P.R. JalendraS/O Rangegowda	2695	37/*/1	0.35	Upper	76.0446	12.3850
2696	Senabinakuppe	Lay ShivannaS/O. Javaregowda	2696	37/*/2	0.46	Upper	76.0446	12.3850
2697	Senabinakuppe	P.R. Javaregowda -	2697	37/*/3	0.01	Upper	76.0446	12.3850
2698	Senabinakuppe	Akkayamma W/Oningappa	2698	37/*/4	0.37	Upper	76.0446	12.3850

Sl.No	Name of Village	Name of Farmer	Farmer Code	Survey No	Area (Ha)	Reaches	Latitude (Degree-Min-Sec)	Longitude (Degree-Min-Sec)
2699	Senabinakuppe	SharadammaW/O Late.Rajappa	2699	37/*/4	0.37	Upper	76.0446	12.3850
2700	Senabinakuppe	ChandragaudaS/O Late Jawaregowda	2700	37/*/6	0.46	Upper	76.0446	12.3850
2701	Senabinakuppe	Parvathamma W/O Late P N Swami	2701	38/*/1	0.93	Upper	76.0458	12.3854
2702	Senabinakuppe	P M nangegaudaS/O LateMallegowda -	2702	38/*/2	0.67	Upper	76.0458	12.3854
2703	Senabinakuppe	RajegowdaS/O Late Javaregowda. -	2703	38/*/3	0.33	Upper	76.0458	12.3854
2704	Senabinakuppe	RajegowdaS/O Late Annegowda	2704	39/*/1	0.03	Upper	76.0473	12.3860
2705	Senabinakuppe	Nanjundegowda Late Annegowda	2705	39/*/10	0.20	Upper	76.0473	12.3860
2706	Senabinakuppe	RajegowdaS/O Late Annegowda	2706	39/*/11	0.20	Upper	76.0473	12.3860
2707	Senabinakuppe	P A SomannaS/O Late Annegowda	2707	39/*/12	0.03	Upper	76.0473	12.3860
2708	Senabinakuppe	Premamma W/O Late Thammegowda	2708	39/*/13	0.05	Upper	76.0473	12.3860
2709	Senabinakuppe	Russendra P T.S/O Late Thamegowda	2709	39/*/14	0.09	Upper	76.0473	12.3860
2710	Senabinakuppe	ChandragaudaS/O Late Annegowda	2710	39/*/15	0.09	Upper	76.0473	12.3860
2711	Senabinakuppe	RajegowdaS/O Late Annegowda	2711	39/*/16	0.09	Upper	76.0473	12.3860
2712	Senabinakuppe	Ramesh.S/O Late Ramegowda	2712	39/*/17	0.20	Upper	76.0473	12.3860
2713	Senabinakuppe	S.A. DineshS/O Annegowda	2713	39/*/2	0.07	Upper	76.0473	12.3860
2714	Senabinakuppe	KavernammaW/O.Late .Thammagowda	2714	39/*/3	0.19	Upper	76.0473	12.3860
2715	Senabinakuppe	NingajammaW/O. Srinivasa	2715	39/*/4	0.60	Upper	76.0473	12.3860
2716	Senabinakuppe	Chandramma - W/O Shankaragowda	2716	39/*/5	0.10	Upper	76.0473	12.3860
2717	Senabinakuppe	GaneshaS/O Thamegowda	2717	39/*/6	0.38	Upper	76.0473	12.3860
2718	Senabinakuppe	GaneshaS/O Thammegowda	2718	39/*/9	0.60	Upper	76.0473	12.3860

Sl.No	Name of Village	Name of Farmer	Farmer Code	Survey No	Area (Ha)	Reaches	Latitude (Degree-Min-Sec)	Longitude (Degree-Min-Sec)
2719	Senabinakuppe	Premamma W/O Late Thammegowda	2719	41/*/1	0.40	Upper	76.0473	12.3860
2720	Senabinakuppe	SarojammaS/O Venkategowda	2720	42/*/1	0.51	Upper	76.0482	12.3866
2721	Senabinakuppe	Ningamma - W/O Karigowda	2721	42/*/2	0.08	Upper	76.0482	12.3866
2722	Senabinakuppe	P T Swami S/O Thimmagowda	2722	44/*/*	0.42	Upper	76.0479	12.3874
2723	Senabinakuppe	Sarojamma W/O Venkategowda	2723	44/*/*	1.00	Upper	76.0479	12.3874
2724	Senabinakuppe	Kamamma W/O Govindegowda	2724	44/*/*	0.37	Upper	76.0479	12.3874
2725	Senabinakuppe	Sharaamma W/O Rajappa	2725	44/*/*	0.03	Upper	76.0479	12.3874
2726	Senabinakuppe	Ningamma W/O Karigowda	2726	44/*/*	0.42	Upper	76.0479	12.3874
2727	Senabinakuppe	Narayana Gowda S/O Honnegowda	2727	44/*/*	0.80	Upper	76.0479	12.3874
2728	Senabinakuppe	Akkayamma W/O Ningappa	2728	45/*/*	0.25	Upper	76.0482	12.3882
2729	Senabinakuppe	Thimmarraigouda S/O Honnegowda	2729	45/*/*	0.13	Upper	76.0482	12.3882
2730	Senabinakuppe	Narayana Gowda S/O Honnegouda	2730	45/*/*	0.10	Upper	76.0482	12.3882
2731	Senabinakuppe	P R Sankara S/O Ramegowda	2731	45/*/*	0.50	Upper	76.0482	12.3882
2732	Belturu	Jawaramma - Coom Puttegowda	2732	22/*/*	1.40	Lower	76.0454	12.3616
2733	Alanahalli	Lakshamma w/o Late Bommayya	2733	89/*/2	0.45	Upper	76.0217	12.3883
2734	Alanahalli	Bhadranayaka s/o Devarasayya	2734	91/*/1	0.26	Upper	76.0225	12.3888
2735	Alanahalli	G L Nagaraju s/o Late .Laxminarayanamayya-B.P.	2735	92/*/1	0.30	Upper	76.0236	12.3886
2736	Alanahalli	D C Mohan - s/o Chinnashetty - Land.P	2736	93/*/1	1.00	Upper	76.0248	12.3882
2737	Alanahalli	D C Mohan - s/o Chinnashetty - Land.P	2737	93/*/2	1.00	Upper	76.0248	12.3882
2738	Alanahalli	Bhadranayaka the Dyavarasaiah	2738	94/*/1	0.18	Upper	76.0235	12.3876



Sl.No	Name of Village	Name of Farmer	Farmer Code	Survey No	Area (Ha)	Reaches	Latitude (Degree-Min-Sec)	Longitude (Degree-Min-Sec)
2739	Alanahalli	Gowramma w/o Late Devayya	2739	94/*/1	0.20	Upper	76.0235	12.3876
2740	Alanahalli	GL Nagaraju s/o Late .Laxminarayanamayya-B.P.	2740	94/*/2	0.20	Upper	76.0235	12.3876
2741	Alanahalli	GL Nagaraju s/o Late .Laxminarayanamayya-B.P.	2741	94/*/3	0.51	Upper	76.0235	12.3876
2742	Alanahalli	Rani w/o om. Krishnappa	2742	95/*/3	0.20	Upper	76.0239	12.3865
2743	Alanahalli	Manjunatha Uruf Manjunayaka -	2743	95/*/4	0.40	Upper	76.0239	12.3865
2744	Alanahalli	Puttamma w/o Kalappa	2744	95/*/5	0.60	Upper	76.0239	12.3865
2745	Alanahalli	Ramakrishna s/o Le Kalappa	2745	97/*/1	1.00	Upper	76.0238	12.3853
2746	Alanahalli	Geeta w/o Ramakrishna	2746	97/*/2	0.80	Upper	76.0238	12.3853
2747	Alanahalli	Thimmagowda - s/o Dasegowda	2747	98/*/*	0.20	Upper	76.0233	12.3842
2748	Alanahalli	Kamamma w/o Late Rangegowda	2748	98/*/*	0.48	Upper	76.0233	12.3842
2749	Alanahalli	Huchhamma-w/o mogannegowda	2749	98/*/*	0.20	Upper	76.0233	12.3842
2750	Alanahalli	Sannalakkegowda	2750	98/*/*	0.63	Upper	76.0233	12.3842
2751	Alanahalli	Puttakkayamma w/o Late Krishnegowda	2751	98/*/*	0.14	Upper	76.0233	12.3842
2752	Alanahalli	Huchhamma w/o le annegowda	2752	98/*/*	0.69	Upper	76.0233	12.3842
2753	Alanahalli	Jayamma w/o Late Lakgegowda	2753	98/*/*	0.20	Upper	76.0233	12.3842
2754	Alanahalli	Akkayamma w/o Late Javaregowda -	2754	98/*/*	0.01	Upper	76.0233	12.3842
2755	Alanahalli	Akkayamma w/o Late Javaregowda -	2755	98/*/*	0.21	Upper	76.0233	12.3842
2756	Alanahalli	Kariyamma w/o Vishakantegowda	2756	99/*/1	0.24	Upper	76.0231	12.3828
2757	Hunasavadi	H D Rajendra - S/O Doddaverappa	2757	105/*/1A	2.15	Middle	76.0360	12.3601
2758	Hunasavadi	H C Viswanath -	2758	105/*/2	0.99	Middle	76.0367	12.3600

Sl.No	Name of Village	Name of Farmer	Farmer Code	Survey No	Area (Ha)	Reaches	Latitude (Degree-Min-Sec)	Longitude (Degree-Min-Sec)
2759	Hunasavadi	H D Rajendra - S/O Late Valiyeerappa	2759	107/*/1A	2.33	Upper	76.0367	12.3598
2760	Hunasavadi	Y B Sharadamma - W/O H C Viswanatha	2760	107/*/2	0.23	Upper	76.0271	12.3588
2761	Hunasavadi	Me // Venkateswara Hatcheries Limited -	2761	108/*/*	1.84	Upper		
2762	Hunasavadi	H C Rajendra. S/O Late H AM Channabasappa	2762	109/*/1	0.15	Upper	76.0299	12.3588
2763	Hunasavadi	Me // Venkateswara Hatcheries Limited -	2763	109/*/2	4.72	Upper	76.0299	12.3588
2764	Hunasavadi	Rajeshwari - Co. H C Basavaraju	2764	109/*/3	1.07	Upper	76.0299	12.3588
2765	Hunasavadi	H C Rajendra -	2765	110/*/1	0.14	Upper	76.0311	12.3588
2766	Hunasavadi	Me // Venkateswara Hatcheries Limited -	2766	110/*/2	1.62	Upper	76.0311	12.3588
2767	Hunasavadi	Rajeshwari Co H C Basavaraju	2767	110/*/3	3.13	Upper	76.0311	12.3588
2768	Hunasavadi	H C Viswanatha - S/O H M Channabasappa	2768	114/*/1	0.08	Middle	76.0419	12.3646
2769	Hunasavadi	Me // Venkateswara Hatcheries Limited -	2769	115/*/2	3.72	Middle	76.0385	12.3648
2770	Hunasavadi	H C Rajendra. S/O Late H AM Channabasappa	2770	116/*/1	0.84	Middle	76.0325	12.3628
2771	Hunasavadi	atmika Rajendra George. S/O H C Rajendra	2771	116/*/2	5.02	Middle	76.0268	12.3641
2772	Hunasavadi	Me // Venkateswara Hatcheries Limited -	2772	117/*/1	1.11	Middle	76.0361	12.3628
2773	Hunasavadi	H C Rajendra. S/O Late H AM Channabasappa	2773	117/*/2	0.20	Middle	76.0363	12.3630
2774	Hunasavadi	atmika Rajendra George. S/O H C Rajendra	2774	117/*/3	2.63	Middle	76.0442	12.3640
2775	Hunasavadi	H C Rajendra. S/O Late H AM Channabasappa	2775	119/*/*	2.97	Upper	76.0399	12.3642
2776	Hunasavadi	Usha Rajendra. S/O H C Rajendra	2776	120/*/*	2.92	Upper	76.0345	12.3645
2777	Hunasavadi	May Venkateswara Pacheries Limited -	2777	121/*/1	0.03	Upper	76.0307	12.3641
2778	Hunasavadi	Suchit Raj - S/O H C Basavaraju	2778	121/*/2A	1.78	Upper	76.0336	12.3640

Sl.No	Name of Village	Name of Farmer	Farmer Code	Survey No	Area (Ha)	Reaches	Latitude (Degree-Min-Sec)	Longitude (Degree-Min-Sec)
2779	Hunasavadi	H D Rajendra - S/O Late Voddaveerappa	2779	121/*/3	0.23	Upper	76.0336	12.3640
2780	Hunasavadi	Usha Rajendra. S/O H C Rajendra	2780	121/*/4	1.27	Upper	76.0336	12.3640
2781	Hunasavadi	H B Sunita - S/O H C Basavaraju	2781	122/*/1	3.39	Upper	76.0336	12.3640
2782	Hunasavadi	H D Rajendra - S/O Late Voddaveerappa	2782	122/*/2	0.35	Upper	76.0336	12.3640
2783	Hunasavadi	May Venkateswara Pacheries Limited -	2783	124/*/1	0.24	Upper	76.0336	12.3640
2784	Hunasavadi	Suchit Raj S/O H C Basavaraju	2784	124/*/2A	0.93	Upper	76.0336	12.3640
2785	Hunasavadi	Me // Venkateswara Hatcheries Limited -	2785	125/*/*	3.59	Upper	76.0336	12.3640
2786	Hunasavadi	Me // Venkateswara Hatcheries Limited -	2786	126/*/*	1.61	Upper	76.0336	12.3640
2787	Hunasavadi	Me // Venkateswara Hatcheries Limited -	2787	127/*/1	3.67	Middle	76.0336	12.3640
2788	Hunasavadi	Me // Venkateswara Hatcheries Limited -	2788	127/*/2	3.02	Middle	76.0336	12.3640
2789	Hunasavadi	Me // Venkateswara Hatcheries Limited -	2789	128/*/1	0.97	Middle	76.0336	12.3640
2790	Hunasavadi	Me // Venkateswara Hatcheries Limited -	2790	128/*/2	0.92	Middle	76.0336	12.3640
2791	Hunasavadi	H C -Nandhisha	2791	128/*/2	0.15	Middle	76.0336	12.3640
2792	Hunasavadi	Me // Venkateswara Hatcheries Limited -	2792	129/*/*	4.61	Middle	76.0336	12.3640
2793	Hunasavadi	H C Nandisha - S/O H M Channabasappa	2793	129/*/*	0.39	Middle	76.0336	12.3640
2794	Hunasavadi	Me // Venkateswara Hatcheries Limited -	2794	130/*/*	1.41	Middle	76.0336	12.3640
2795	Hunasavadi	Me // Venkateswara Hatcheries Limited -	2795	131/*/*	1.67	Lower	76.0336	12.3640
2796	Hunasavadi	H C -Nandhisha	2796	131/*/*	0.24	Lower	76.0336	12.3640
2797	Hunasavadi	H C -Nandhisha	2797	133/*/*	1.08	Lower	76.0336	12.3640
2798	Hunasavadi	Me // Venkateswara Hatcheries Limited -	2798	134/*/1	1.60	Lower	76.0336	12.3640

Sl.No	Name of Village	Name of Farmer	Farmer Code	Survey No	Area (Ha)	Reaches	Latitude (Degree-Min-Sec)	Longitude (Degree-Min-Sec)
2799	Hunasavadi	Me // Venkateswara Hatcheries Limited -	2799	134/*/2	0.74	Lower	76.0336	12.3640
2800	Hunasavadi	H C -Nandhisha	2800	134/*/2	1.04	Lower	76.0336	12.3640
2801	Hunasavadi	Savitramma W/O Late Mahadeva	2801	135/*/1	0.51	Lower	76.0336	12.3640
2802	Hunasavadi	Chaluvya - S/O Chaluwegowda	2802	135/*/2	0.63	Lower	76.0336	12.3640
2803	Hunasavadi	H T Rajegowda - S/O Late Thamegowda	2803	135/*/3	0.50	Lower	76.0336	12.3640
2804	Hunasavadi	Gopala - S/O Late Thamegowda	2804	135/*/4	0.51	Lower	76.0336	12.3640
2805	Hunasavadi	Gopala - S/O Late Thamegowda	2805	136/*/1	0.10	Lower	76.0336	12.3640
2806	Hunasavadi	Chaluvya - S/O Chaluwegowda	2806	136/*/2	0.15	Lower	76.0336	12.3640
2807	Hunasavadi	Savitramma W/O Late Mahadeva	2807	136/*/3	0.10	Lower	76.0336	12.3640
2808	Hunasavadi	H T Rajegowda - S/O Late Thamegowda	2808	136/*/4	0.11	Lower	76.0336	12.3640
2809	Hunasavadi	Savitramma W/O Late Mahadeva	2809	137/*/1	0.19	Middle	76.0289	12.3694
2810	Hunasavadi	Mahadevamma Co. G K Lakshmegowda	2810	137/*/2	0.68	Middle	76.0289	12.3694
2811	Hunasavadi	Savitramma W/O Late Mahadeva. -	2811	137/*/3	0.20	Middle	76.0289	12.3694
2812	Hunasavadi	HT Gopala S/O Late Thamegowda. -	2812	137/*/3	0.30	Middle	76.0289	12.3694
2813	Hunasavadi	HT Rajegowda S/O Late Thamegowda. -	2813	137/*/3	0.30	Middle	76.0289	12.3694
2814	Hunasavadi	Nagesh. S/O Sanjeevegowda	2814	138/*/1	0.30	Middle	76.0289	12.3694
2815	Hunasavadi	Nagesh. S/O Sanjeevegowda	2815	138/*/2	0.45	Middle	76.0289	12.3694
2816	Hunasavadi	Devaki Co. HT Rajegowda. -	2816	138/*/3	0.74	Middle	76.0289	12.3694
2817	Hunasavadi	S K Appajigouda S/O Late KhaLategowda	2817	138/*/4	0.73	Middle	76.0289	12.3694
2818	Hunasavadi	Swamigowda S/O Bogegowda	2818	138/*/5	0.73	Middle	76.0289	12.3694

Sl.No	Name of Village	Name of Farmer	Farmer Code	Survey No	Area (Ha)	Reaches	Latitude (Degree-Min-Sec)	Longitude (Degree-Min-Sec)
2819	Hunasavadi	Lalitamma Co. H.A. Krishnappa. -	2819	139/*/1	0.46	Middle	76.0268	12.3700
2820	Hunasavadi	Kallamma - W/O H A Hombegowda	2820	139/*/2	0.40	Middle	76.0268	12.3700
2821	Hunasavadi	Lalithamma W/O H S Annaiah & Late Thammegowda	2821	139/*/3	0.47	Middle	76.0268	12.3700
2822	Hunasavadi	H S Prakash S/O Siddhalingappa	2822	139/*/4	0.39	Middle	76.0268	12.3700
2823	Hunasavadi	Kallamma - W/O H A Hombegowda	2823	139/*/5	0.37	Middle	76.0268	12.3700
2824	Hunasavadi	Lalitamma Co. H.A. Krishnappa. -	2824	139/*/6	0.42	Middle	76.0268	12.3700
2825	Hunasavadi	H S Prakash S/O Siddhalingappa	2825	139/*/7	0.08	Middle	76.0268	12.3700
2826	Hunasavadi	Kallamma - W/O H A Hombegowda	2826	139/*/8	0.06	Middle	76.0268	12.3700
2827	Hunasavadi	SAVITHRAMMA CO. LAHSRAMACHANDRA	2827	140/*/2	0.82	Middle	76.0268	12.3700
2828	Hunasavadi	P D Narasimhaya -	2828	141/*/*	0.82	Middle	76.0268	12.3700
2829	Hunasavadi	Srinivasa S/O Puttaswamigowda. -	2829	143/*/2	0.26	Middle	76.0268	12.3700
2830	Hunasavadi	Kamalamma - W/O Venkatashetti	2830	145/*/*	0.66	Middle	76.0268	12.3700
2831	Hunasavadi	Akkayamma W/O Late "Annegowda	2831	145/*/*	0.80	Middle	76.0268	12.3700
2832	Hunasavadi	Kamalamma - W/O Venkatashetti	2832	147/*/*	2.03	Middle	76.0268	12.3700
2833	Hunasavadi	Nanjashetti - S/O Kula Venkatashetti	2833	147/*/*	1.01	Middle	76.0268	12.3700
2834	Hunasavadi	Nagamma Co. B.V. Marishetti	2834	147/*/*	1.02	Middle	76.0268	12.3700
2835	Hunasavadi	COMMAN LAND	2835	148/*/*	0.40	Middle	76.0264	12.3784
2836	Hunasavadi	Thimmamma -Nanjashetty	2836	148/*/*	0.30	Middle	76.0264	12.3784
2837	Hunasavadi	COMMAN LAND	2837	148/*/*	0.40	Middle	76.0264	12.3784
2838	Hunasavadi	Ramachari - S/O Honnagirichari	2838	148/*/*	1.00	Middle	76.0264	12.3784

Sl.No	Name of Village	Name of Farmer	Farmer Code	Survey No	Area (Ha)	Reaches	Latitude (Degree-Min-Sec)	Longitude (Degree-Min-Sec)
2839	Hunasavadi	Parvathamma S/O Gopinayaka	2839	148/*/*	0.32	Middle	76.0264	12.3784
2840	Hunasavadi	Sannamma -Javaregowda	2840	148/*/*	2.00	Middle	76.0264	12.3784
2841	Hunasavadi	Thammannegowda- Bundegowda	2841	148/*/*	2.00	Middle	76.0264	12.3784
2842	Hunasavadi	Ravi S/O Ningegowda	2842	148/*/*	0.20	Middle	76.0264	12.3784
2843	Hunasavadi	Hanumantappa S/O Late Ningegowda	2843	148/*/*	0.20	Middle	76.0264	12.3784
2844	Hunasavadi	COMMAN LAND	2844	148/*/*	4.79	Middle	76.0264	12.3784
2845	Hunasavadi	Eramma -T Shivanna	2845	148/*/*	0.45	Middle	76.0264	12.3784
2846	Hunasavadi	Basavagowa S/O Urigowda	2846	148/*/*	0.60	Middle	76.0264	12.3784
2847	Hunasavadi	Siddegowda S/O Thammegowda	2847	148/*/*	0.40	Middle	76.0264	12.3784
2848	Hunasavadi	Sushilamma -Somachari	2848	148/*/*	0.34	Middle	76.0264	12.3784
2849	Hunasavadi	Thimmamma- Singrigowda	2849	148/*/*	2.00	Middle	76.0264	12.3784
2850	Hunasavadi	H T Sannegowda S/O Thimmegowda	2850	148/*/*	0.60	Middle	76.0264	12.3784
2851	Hunasavadi	Gayithri -Late KaLategowda	2851	148/*/*	0.34	Middle	76.0264	12.3784
2852	Hunasavadi	Ratnamma -Late Ramesha	2852	148/*/*	0.25	Middle	76.0264	12.3784
2853	Hunasavadi	Lakshamma-Mallanayaka	2853	148/*/*	0.28	Middle	76.0264	12.3784
2854	Hunasavadi	Earachari S/O Nanjappachari	2854	148/*/*	0.34	Middle	76.0264	12.3784
2855	Hunasavadi	Chandramma- MeLategowda	2855	148/*/*	0.32	Middle	76.0264	12.3784
2856	Hunasavadi	Tammayyacar S/O channamallacar	2856	148/*/*	0.34	Middle	76.0264	12.3784
2857	Hunasavadi	Doddamalatesa S/O goravasetti	2857	148/*/*	0.35	Middle	76.0264	12.3784
2858	Hunasavadi	Parvathamma W/O Mallatesh	2858	148/*/*	0.35	Middle	76.0264	12.3784

Sl.No	Name of Village	Name of Farmer	Farmer Code	Survey No	Area (Ha)	Reaches	Latitude (Degree-Min-Sec)	Longitude (Degree-Min-Sec)
2859	Hunasavadi	javamma Late basavanayaka	2859	148/*/*	1.00	Middle	76.0264	12.3784
2860	Hunasavadi	Manjula Late W/O Mahadev	2860	148/*/*	1.31	Middle	76.0264	12.3784
2861	Hunasavadi	Premamma W/O Basavaraju	2861	148/*/*	0.45	Middle	76.0264	12.3784
2862	Hunasavadi	KaLategowda -Puttegowda	2862	148/*/*	0.38	Middle	76.0264	12.3784
2863	Hunasavadi	Nagamma W/O H-P Nagaraju	2863	148/*/*	0.60	Middle	76.0264	12.3784
2864	Hunasavadi	Ramegowda -Sannegowda	2864	148/*/*	0.38	Middle	76.0264	12.3784
2865	Hunasavadi	Ka Late ya S/O sannajavarayya	2865	148/*/*	0.35	Middle	76.0264	12.3784
2866	Hunasavadi	Puttaswamy S/O mariyayya	2866	148/*/*	0.35	Middle	76.0264	12.3784
2867	Hunasavadi	Nagamma W/O mariseti B.V.	2867	148/*/*	0.30	Middle	76.0264	12.3784
2868	Hunasavadi	Swamysetty -purushashetty	2868	148/*/*	0.48	Middle	76.0264	12.3784
2869	Hunasavadi	kamamma Late timmegowda	2869	148/*/*	0.36	Middle	76.0264	12.3784
2870	Hunasavadi	Narasegowda S/O kuntegowda	2870	148/*/*	0.34	Middle	76.0264	12.3784
2871	Hunasavadi	Chandregowda S/O Thammegowda	2871	148/*/*	0.30	Middle	76.0264	12.3784
2872	Hunasavadi	Thammegowda-Gowdegowda	2872	148/*/*	2.00	Middle	76.0264	12.3784
2873	Hunasavadi	H-B Mahadev S/O boregowda	2873	148/*/*	0.38	Middle	76.0264	12.3784
2874	Hunasavadi	Puttamma W/O tammegowda	2874	148/*/*	0.42	Middle	76.0264	12.3784
2875	Hunasavadi	Devamma - W/O tammannegowda	2875	148/*/*	2.00	Middle	76.0264	12.3784
2876	Hunasavadi	H K Channayya S/O kuntayya	2876	148/*/*	1.00	Middle	76.0264	12.3784
2877	Hunasavadi	Borayya S/O ka Late ya	2877	148/*/*	1.00	Middle	76.0264	12.3784
2878	Hunasavadi	Rangaswamy S/O annegowda	2878	148/*/*	0.37	Middle	76.0264	12.3784

Sl.No	Name of Village	Name of Farmer	Farmer Code	Survey No	Area (Ha)	Reaches	Latitude (Degree-Min-Sec)	Longitude (Degree-Min-Sec)
2879	Hunasavadi	Nanjasetti - S/O kullavenkatasetti	2879	148/*/*	0.00	Middle	76.0264	12.3784
2880	Hunasavadi	Nanjegowda - S/O tammannegowda	2880	148/*/*	1.20	Middle	76.0264	12.3784
2881	Hunasavadi	H P Nagaraju - S/O puttawamigowda	2881	148/*/*	1.36	Middle	76.0264	12.3784
2882	Hunasavadi	Sannatammegowda S/O Kempegowda	2882	148/*/*	0.37	Middle	76.0264	12.3784
2883	Hunasavadi	Parvathamma W/O karigowda	2883	148/*/*	0.37	Middle	76.0264	12.3784
2884	Hunasavadi	Mahadevasetti S/O basavasetti	2884	148/*/*	0.30	Middle	76.0264	12.3784
2885	Hunasavadi	P E Manjula W/O Chandregowda	2885	148/*/*	0.37	Middle	76.0264	12.3784
2886	Hunasavadi	Urigowda - S/O doddegowda	2886	148/*/*	1.60	Middle	76.0264	12.3784
2887	Hunasavadi	Jayamma W/O Dasayya	2887	148/*/*	0.34	Middle	76.0264	12.3784
2888	Hunasavadi	Lakshamma alias puttalaksmi Late W/O narasegowda	2888	148/*/*	0.38	Middle	76.0264	12.3784
2889	Hunasavadi	Vedavati K.R. W/O H.S.Lokesh	2889	149*/1	0.40	Upper	76.0249	12.3772
2890	Hunasavadi	K R vedavati W/O H S Lokesha	2890	149*/2	0.04	Upper	76.0249	12.3772
2891	Hunasavadi	Manjunath S bin. -Surendra	2891	149*/3	0.38	Upper	76.0249	12.3772
2892	Hunasavadi	H S Ramachandra - S/O siddalingegowda	2892	149*/4	0.01	Upper	76.0249	12.3772
2893	Hunasavadi	Parvathamma W/O ratnakumara	2893	149*/5	0.43	Upper	76.0249	12.3772
2894	Hunasavadi	Parvathamma W/O ratnakumara	2894	149*/6	0.40	Upper	76.0249	12.3772
2895	Hunasavadi	Tamayya - S/O Javare Gowda	2895	150*/1	1.00	Upper	76.0367	12.3600
2896	Hunasavadi	Ningajamma - kills annegowda	2896	150*/1	1.00	Upper	76.0402	12.3595
2897	Hunasavadi	Chetan Kumar, Nagara H A	2897	150*/2	2.08	Upper	76.0367	12.3598
2898	Hunasavadi	H A Shivanna S/O Late "annegowda	2898	151/*/*	1.20	Upper	76.0382	12.3596



Sl.No	Name of Village	Name of Farmer	Farmer Code	Survey No	Area (Ha)	Reaches	Latitude (Degree-Min-Sec)	Longitude (Degree-Min-Sec)
2899	Hunasavadi	Chetan Kumar, Nagaraj, H A	2899	151/*/*	1.57	Upper	76.0374	12.3597
2900	Hunasavadi	H A Shivanna - S/O annegowda	2900	151/*/*	2.40	Upper	76.0372	12.3595
2901	Hunasavadi	Nandisa. S/O Nataraja	2901	152/*/1	0.26	Middle	76.0290	12.3593
2902	Hunasavadi	Shivanna S/O kaLategowda	2902	152/*/2	0.97	Middle	76.0299	12.3588
2903	Hunasavadi	Krishna S/O LatekaLategowda	2903	152/*/2	0.97	Middle	76.0311	12.3588
2904	Hunasavadi	Savitramma-H S Ramachandra	2904	152/*/2	0.56	Middle	76.0255	12.3590
2905	Hunasavadi	Savitramma-H S Ramachandra	2905	152/*/2	0.40	Middle	76.0371	12.3593
2906	Hunasavadi	K R vedavati W/O H S Lokesha	2906	152/*/3	0.97	Middle	76.0260	12.3591
2907	Hunasavadi	H-P Mahadev S/O puttavamigowda. -	2907	152/*/4	0.09	Middle	76.0321	12.3587
2908	Hunasavadi	H S Prakash S/O siddalingappa	2908	153/*/1	0.69	Middle	76.0285	12.3588
2909	Hunasavadi	Svamigowda S/O sannegowda	2909	153/*/2	1.20	Middle	76.0271	12.3588
2910	Hunasavadi	Saraswati W/O timmegowda	2910	153/*/3	0.60	Middle	76.0375	12.3593
2911	Hunasavadi	H A Krishnappa S/O Annayya	2911	153/*/4	0.78	Middle	76.0383	12.3591
2912	Hunasavadi	Lalitamma. - W/O. HS. Annayya Tammegowda	2912	153/*/5	0.69	Middle	76.0342	12.3589
2913	Hunasavadi	Kalamma - hombegowda H A	2913	153/*/6	0.74	Middle	76.0333	12.3587
2914	Hunasavadi	Akkayamma W/O annegowda	2914	154/*/1	0.39	Upper	76.0337	12.3587
2915	Hunasavadi	Kalamma - hombegowda H A	2915	154/*/1	0.43	Upper	76.0337	12.3587
2916	Hunasavadi	Annegowda - S/O boregowda	2916	154/*/1	0.04	Upper	76.0337	12.3587
2917	Hunasavadi	H A Krishna - S/O annegowda	2917	154/*/1	0.43	Upper	76.0337	12.3587
2918	Hunasavadi	Sarojamma- marigowda	2918	154/*/2	0.51	Upper	76.0337	12.3587

Sl.No	Name of Village	Name of Farmer	Farmer Code	Survey No	Area (Ha)	Reaches	Latitude (Degree-Min-Sec)	Longitude (Degree-Min-Sec)
2919	Hunasavadi	H.A. Javare Gowda S/O annegowda	2919	154/*/3	0.46	Upper	76.0337	12.3587
2920	Hunasavadi	A Javare Gowda H annegowda hunasavadi bin. -	2920	154/*/4	0.05	Upper	76.0337	12.3587
2921	Hunasavadi	C M Lavakumar Late C A Muttappa	2921	155/*/1	0.60	Upper	76.0262	12.3726
2922	Hunasavadi	H.A. Krishnappa S/O annegowda	2922	155/*/2	0.74	Upper	76.0262	12.3726
2923	Hunasavadi	Kamamma Late Govindegowda	2923	155/*/3	0.25	Upper	76.0262	12.3726
2924	Hunasavadi	Kamamma Late Govindegowda	2924	155/*/3	0.26	Upper	76.0262	12.3726
2925	Hunasavadi	Kempe Gowda S/O sannegowda	2925	155/*/4	0.26	Upper	76.0262	12.3726
2926	Hunasavadi	Chetan Kumar, S/O Nagaraj, H A	2926	155/*/5	0.31	Upper	76.0262	12.3726
2927	Hunasavadi	H.A. Krishnappa S/O annegowda	2927	155/*/6	0.17	Upper	76.0262	12.3726
2928	Hunasavadi	Kamma W/O Late hombegowda	2928	155/*/7	0.14	Upper	76.0262	12.3726
2929	Hunasavadi	Kamma W/O Late hombegowda	2929	156/*/1	0.77	Upper	76.0262	12.3726
2930	Hunasavadi	Kempe Gowda S/O sannegowda	2930	156/*/2	0.13	Upper	76.0262	12.3726
2931	Hunasavadi	kamma Late govindegowda	2931	156/*/3	0.13	Upper	76.0262	12.3726
2932	Hunasavadi	kamma -Govindegowda	2932	156/*/4	0.14	Upper	76.0262	12.3726
2933	Hunasavadi	Gowamma W/O syamegowda	2933	156/*/5	1.18	Upper	76.0262	12.3726
2934	Hunasavadi	Kamma S/O Late sannakarigowda	2934	156/*/6	0.97	Upper	76.0262	12.3726
2935	Hunasavadi	Svadina refuge in the land for the project -	2935	158/*/1	0.48	Upper	76.0334	12.3709
2936	Hunasavadi	Radha - W/O Kantharaja	2936	158/*/2	0.12	Upper	76.0334	12.3709
2937	Hunasavadi	Rani W/O H A Puttaswamy	2937	158/*/3	0.80	Upper	76.0334	12.3709
2938	Hunasavadi	H A Puttaswamy S/O annegowda	2938	158/*/4	0.60	Upper	76.0334	12.3709

Sl.No	Name of Village	Name of Farmer	Farmer Code	Survey No	Area (Ha)	Reaches	Latitude (Degree-Min-Sec)	Longitude (Degree-Min-Sec)
2939	Hunasavadi	Sarojamma W/O marigowda	2939	158/*/5	0.87	Upper	76.0334	12.3709
2940	Hunasavadi	Queen of the innovative C-M- W/O new alias	2940	158/*/6	0.86	Upper	76.0334	12.3709
2941	Hunasavadi	H-P Raani. W/O H R Subramanya	2941	158/*/7	1.28	Upper	76.0334	12.3709
2942	Hunasavadi	H-P Raani. W/O H R Subramanya	2942	158/*/8	0.32	Upper	76.0334	12.3709
2943	Hunasavadi	Tayamma - kills kengappa	2943	159/*/1	0.97	Upper	76.0334	12.3709
2944	Hunasavadi	Lokesh H.N. S/O nanjegowda	2944	159/*/3	0.68	Upper		12.3709
2945	Hunasavadi	Shoba W/O Nataraja	2945	160/*/1	0.13	Upper	76.0310	12.3744
2946	Hunasavadi	Shoba W/O Nataraja	2946	160/*/10	0.01	Upper	76.0310	12.3744
2947	Hunasavadi	Kempegowda - S/O ramegowda	2947	160/*/11	0.09	Upper	76.0310	12.3744
2948	Hunasavadi	Shoba. Late W/O Nataraja	2948	160/*/12	0.01	Upper	76.0310	12.3744
2949	Hunasavadi	Manjula W/O Prakasha. -	2949	160/*/13	0.18	Upper	76.0310	12.3744
2950	Hunasavadi	Bojegowda - S/O ranganna	2950	160/*/14	0.60	Upper	76.0310	12.3744
2951	Hunasavadi	Chandregowda S/O Late sannegowda hunasavadi. -	2951	160/*/15	0.40	Upper	76.0310	12.3744
2952	Hunasavadi	Manju L S/O Lakshmegowda	2952	160/*/16	0.15	Upper	76.0310	12.3744
2953	Hunasavadi	Kempegowda - S/O sannegowda	2953	160/*/17	0.21	Upper	76.0310	12.3744
2954	Hunasavadi	Kempegowda - S/O sannegowda	2954	160/*/18	0.40	Upper	76.0310	12.3744
2955	Hunasavadi	Swamigowda S/O bojegowda	2955	160/*/19	0.10	Upper	76.0310	12.3744
2956	Hunasavadi	Govindegowda S/O Ramegowda	2956	160/*/2	0.11	Upper	76.0310	12.3744
2957	Hunasavadi	Shoba.- Nataraja	2957	160/*/20	0.14	Upper	76.0310	12.3744
2958	Hunasavadi	Shoba.- Nataraja	2958	160/*/21	0.08	Upper	76.0310	12.3744

Sl.No	Name of Village	Name of Farmer	Farmer Code	Survey No	Area (Ha)	Reaches	Latitude (Degree-Min-Sec)	Longitude (Degree-Min-Sec)
2959	Hunasavadi	maniyamma Late Devaraju	2959	160*/22	0.11	Upper	76.0310	12.3744
2960	Hunasavadi	H-P Mahadev S/O puttassvamigowda	2960	160*/23	0.15	Upper	76.0310	12.3744
2961	Hunasavadi	Shivanna S/O bojegowda	2961	160*/24	0.46	Upper	76.0310	12.3744
2962	Hunasavadi	Shoba.- Nataraja	2962	160*/3	0.23	Upper	76.0310	12.3744
2963	Hunasavadi	Svamigowda S/O bojegowda	2963	160*/4	0.46	Upper	76.0310	12.3744
2964	Hunasavadi	Jayamma Late Javare Gowda	2964	160*/5	0.40	Upper	76.0310	12.3744
2965	Hunasavadi	Laksmegowda S/O Lakshmegowda	2965	160*/6	0.95	Upper	76.0310	12.3744
2966	Hunasavadi	Svamigowda S/O bojegowda	2966	160*/7	0.14	Upper	76.0310	12.3744
2967	Hunasavadi	maniyamma Late Devaraju	2967	160*/8	0.04	Upper	76.0310	12.3744
2968	Hunasavadi	Jayamma W/O Late Javare Gowda	2968	160*/9	0.09	Upper	76.0310	12.3744
2969	Hunasavadi	Govindgowda - S/O ramegowda	2969	161*/1	0.27	Upper	76.0361	12.3621
2970	Hunasavadi	Govindgowda - S/O ramegowda	2970	161*/2	0.35	Upper	76.0374	12.3639
2971	Hunasavadi	maniyamma Late Devaraju	2971	161*/3	0.30	Upper	76.0346	12.3636
2972	Hunasavadi	Svamigowda S/O bojegowda	2972	161*/4	0.20	Upper	76.0298	12.3628
2973	Hunasavadi	H-P Mahadev S/O puttassvamigowda	2973	161*/5	0.30	Upper	76.0258	12.3632
2974	Hunasavadi	Shivanna S/O bojegowda	2974	161*/6	0.20	Upper	76.0336	12.3637
2975	Hunasavadi	Kempegowda- S/O ramegowda	2975	162*/1	0.21	Upper	76.0392	12.3631
2976	Hunasavadi	Indra W/O Mahesh	2976	162*/2	0.32	Upper	76.0367	12.3629
2977	Hunasavadi	Tammegowda- S/O girigowda	2977	162*/2C	0.47	Upper	76.0408	12.3627
2978	Hunasavadi	Prakasha- Manjula	2978	162*/3	0.63	Upper	76.0312	12.3628

Sl.No	Name of Village	Name of Farmer	Farmer Code	Survey No	Area (Ha)	Reaches	Latitude (Degree-Min-Sec)	Longitude (Degree-Min-Sec)
2979	Hunasavadi	Chandregowda S/O Late sannegowda, hunasavadi. -	2979	162/*/4	0.33	Upper	76.0330	12.3634
2980	Hunasavadi	Kempegowda- S/O sannegowda	2980	162/*/5	0.10	Upper	76.0380	12.3630
2981	Hunasavadi	Rajachari bin. Late . Kempachari. -	2981	163/*/1	0.46	Upper	76.0434	12.3626
2982	Hunasavadi	girijamma Late kalachari	2982	163/*/2	0.67	Upper	76.0419	12.3628
2983	Hunasavadi	puttagauramma Late appajachar	2983	163/*/3	0.67	Upper	76.0427	12.3629
2984	Hunasavadi	Avvayamma Late Veerabhadrachar	2984	163/*/4	0.67	Upper	76.0361	12.3621
2985	Hunasavadi	jainaba W/O. Hanifa-	2985	163/*/5	0.21	Upper	76.0374	12.3639
2986	Hunasavadi	narasegowda bin. Karigowda	2986	164/*/*	0.80	Upper	76.0346	12.3636
2987	Hunasavadi	Jayamma - W/O Late javarappa	2987	164/*/*	0.62	Upper	76.0298	12.3628
2988	Hunasavadi	Timmanayka - S/O venkatanayka	2988	164/*/*	0.80	Upper	76.0258	12.3632
2989	Hunasavadi	G K Lakshmegowda - S/O KaLategowda	2989	42/*/6	0.40	Upper	76.0336	12.3637
2990	Hunasavadi	Putnamma - Co CheLategowda	2990	44/*/3	0.62	Upper	76.0392	12.3631
2991	Hunasavadi	SHARAMAMMA CO. HM PUTTARAJEGOWDA. -	2991	45/*/2	0.32	Upper	76.0367	12.3629
2992	Hunasavadi	H M Puttarajegowda - S/O Marigouda	2992	45/*/4	0.25	Upper	76.0408	12.3627
2993	Hunasavadi	Sarojamma W/O Late Siddhalingappa	2993	45/*/6	0.56	Upper	76.0312	12.3628
2994	Hunasavadi	Rani - W/O R N Satish	2994	48/*/*	1.01	Middle	76.0330	12.3634
2995	Hunasavadi	H C Rajendra. S/O Late H AM Channabasappa	2995	49/*/*	0.68	Middle	76.0380	12.3630
2996	Hunasavadi	H C Rajendra. S/O Late H AM Channabasappa	2996	50/*/*	1.39	Middle	76.0434	12.3626
2997	Hunasavadi	H C Rajendra. S/O Late H AM Channabasappa	2997	51/*/*	1.16	Middle	76.0419	12.3628
2998	Hunasavadi	Sri lata - W/O Poornachandar	2998	52/*/1	0.78	Middle	76.0427	12.3629

Sl.No	Name of Village	Name of Farmer	Farmer Code	Survey No	Area (Ha)	Reaches	Latitude (Degree-Min-Sec)	Longitude (Degree-Min-Sec)
2999	Hunasavadi	H C Rajendra. S/O Late H M Channabasappa	2999	52/*/2	0.20	Middle	76.0361	12.3621
3000	Hunasavadi	H C Rajashekhara . S/O Late H M Channabasappa	3000	52/*/3	0.37	Middle	76.0374	12.3639
3001	Hunasavadi	H C Rajendra. S/O Late H AM Channabasappa	3001	53/*/*	1.43	Middle	76.0346	12.3636
3002	Hunasavadi	C. Krishna S/O Chamundigowda	3002	54/*/1	0.46	Middle	76.0298	12.3628
3003	Hunasavadi	H C Rajasekhara - S/O H M Channabasappa	3003	54/*/2	0.64	Middle	76.0258	12.3632
3004	Hunasavadi	H C Rajendra. S/O Late H AM Channabasappa	3004	54/*/3	0.05	Middle	76.0336	12.3637
3005	Hunasavadi	N Arun S/O Late H C Natesh	3005	54/*/4	0.16	Middle	76.0392	12.3631
3006	Hunasavadi	C. Krishna S/O Chamundigowda	3006	55/*/*	1.56	Middle	76.0367	12.3629
3007	Hunasavadi	H P Suresh S/O H M Puttarajegowda. -	3007	56/*/1	1.39	Middle	76.0408	12.3627
3008	Hunasavadi	Srilata - W/O Poornachandar	3008	56/*/2	0.96	Middle	76.0312	12.3628
3009	Hunasavadi	H Chandrashekhhar S/O Hanumanthaiah. -	3009	56/*/3	0.02	Middle	76.0330	12.3634
3010	Hunasavadi	Lakshamma W/O Late H P Thimmagowda	3010	56/*/4	0.14	Middle	76.0380	12.3630
3011	Hunasavadi	H Chandrashekhhar S/O Hanumanthaiah. -	3011	56/*/5	0.02	Middle	76.0434	12.3626
3012	Hunasavadi	H Chandrashekhhar S/O Hanumanthaiah. -	3012	56/*/6	0.02	Middle	76.0419	12.3628
3013	Hunasavadi	H Chandrashekhhar S/O Hanumanthaiah. -	3013	56/*/7	0.02	Middle	76.0427	12.3629
3014	Hunasavadi	Sannakalanayka s/o kalanayka	3014	57/*/1	0.20	Middle	76.0427	12.3629
3015	Hunasavadi	H K Hanumanthaya S/O Karanayaka	3015	57/*/2	1.23	Middle	76.0427	12.3629
3016	Hunasavadi	Sannakalanayka s/o kalanayka	3016	57/*/3	0.41	Middle	76.0427	12.3629
3017	Hunasavadi	Hucchhanayka S/O Kalanayka	3017	57/*/4	0.61	Middle	76.0427	12.3629
3018	Hunasavadi	Krishnanayaka S/O Lakshmanayaka	3018	57/*/5	1.23	Middle	76.0427	12.3629

Sl.No	Name of Village	Name of Farmer	Farmer Code	Survey No	Area (Ha)	Reaches	Latitude (Degree-Min-Sec)	Longitude (Degree-Min-Sec)
3019	Hunasavadi	Huchhamma w/o Chaluvaiah	3019	59/*/1	1.34	Middle	76.0427	12.3629
3020	Hunasavadi	Lakshamma S/O S/O Javaraiah	3020	59/*/2	1.20	Middle	76.0427	12.3629
3021	Hunasavadi	Puttaraju Late Vairamudaiah	3021	59/*/3	1.34	Middle	76.0427	12.3629
3022	Hunasavadi	Huchhamma w/o Kengaiiah	3022	59/*/4	1.20	Middle	76.0427	12.3629
3023	Hunasavadi	H Chandrashekhar S/O Hanumanthaiah. -	3023	60/*/1	0.56	Middle	76.0427	12.3629
3024	Hunasavadi	Lakshamma W/O Late H P Thimmagowda	3024	60/*/2	0.16	Middle	76.0427	12.3629
3025	Hunasavadi	H Chandrashekhar S/O Hanumanthaiah. -	3025	60/*/3	0.35	Middle	76.0427	12.3629
3026	Hunasavadi	Lakshamma W/O Late H P Thimmagowda	3026	60/*/4	0.38	Middle	76.0427	12.3629
3027	Hunasavadi	H Chandrashekhar S/O Hanumanthaiah. -	3027	60/*/5	0.51	Middle	76.0427	12.3629
3028	Hunasavadi	Lakshamma W/O Late H P Thimmagowda	3028	60/*/6	0.78	Middle	76.0427	12.3629
3029	Hunasavadi	Shivanna. S/O Late Nagachari, Hunsawadi	3029	61/*/*	0.58	Middle	76.0427	12.3629
3030	Hunasavadi	Puttaswamichari. S/O Late Nagachari, Hunsawadi	3030	61/*/*	0.58	Middle	76.0427	12.3629
3031	Hunasavadi	Insanity - S/O Carnival	3031	62/*/*	0.50	Middle	76.0427	12.3629
3032	Hunasavadi	D S Siddalingaiah S/O Somagowda	3032	62/*/*	0.50	Middle	76.0427	12.3629
3033	Hunasavadi	K Govinda - S/O Kalanayka	3033	62/*/*	1.00	Middle	76.0427	12.3629
3034	Hunasavadi	D S Siddalingaiah S/O Somagowda	3034	63/*/1	1.73	Middle	76.0427	12.3629
3035	Hunasavadi	Sannamma Co D S Siddalingaiah	3035	63/*/2	1.28	Middle	76.0427	12.3629
3036	Hunasavadi	P Prashanth- S/O Puttaswamigowda	3036	64/*/1	1.48	Middle	76.0427	12.3629
3037	Hunasavadi	Parvathamma W/O Late .Nagachari	3037	64/*/1	2.74	Middle	76.0427	12.3629
3038	Hunasavadi	H C Nandisha S/O H M Channabasappa	3038	64/*/2	0.12	Middle	76.0427	12.3629

Sl.No	Name of Village	Name of Farmer	Farmer Code	Survey No	Area (Ha)	Reaches	Latitude (Degree-Min-Sec)	Longitude (Degree-Min-Sec)
3039	Hunasavadi	H C Nandisha S/O H M Channabasappa	3039	64/*/3	0.27	Middle	76.0427	12.3629
3040	Hunasavadi	H, r. Rajawardhan S/O H.D. Rajendra, Nandhinathpur, Punsavadi Record -	3040	64/*/4	0.10	Middle	76.0427	12.3629
3041	Hunasavadi	H, r. Rajawardhan S/O H.D. Rajendra, Nandhinathpur, Punsavadi Record -	3041	64/*/5	0.42	Middle	76.0427	12.3629
3042	Hunasavadi	Huchhamma - S/O Kengeya	3042	65/*/1	0.19	Middle	76.0427	12.3629
3043	Hunasavadi	Chandramma - S/O Kengeya	3043	65/*/1	0.20	Middle	76.0427	12.3629
3044	Hunasavadi	Venkatamma - S/O Kengeya	3044	65/*/2	0.20	Middle	76.0427	12.3629
3045	Hunasavadi	Madhu H.B. S/O Late babu ha	3045	65/*/3	0.60	Upper	76.0427	12.3629
3046	Hunasavadi	Sarojamma - W/O Siddalingappa	3046	66/*/1	0.08	Upper	76.0427	12.3629
3047	Hunasavadi	Nilavati S/O Late HK Venkategowda	3047	66/*/1	0.08	Upper	76.0427	12.3629
3048	Hunasavadi	Thayamma Co H M Govindegowda	3048	66/*/1	0.16	Upper	76.0427	12.3629
3049	Hunasavadi	Vijayalakshmi Co. Late Mylarashetty. -	3049	67/*/1	0.31	Upper	76.0427	12.3629
3050	Hunasavadi	Parvathamma W/O Late .Nagachari	3050	67/*/2	0.01	Upper	76.0427	12.3629
3051	Hunasavadi	Manjula W/O Late Mahadeva	3051	68/*/*	0.67	Upper	76.0427	12.3629
3052	Hunasavadi	Puttarajegowda - S/O Marigouda	3052	68/*/*	0.40	Upper	76.0427	12.3629
3053	Hunasavadi	Puttaswamichari. S/O Late Nagachari, Hunsawadi	3053	69/*/1	0.31	Upper	76.0427	12.3629
3054	Hunasavadi	Manjula W/O Late Mahadeva	3054	69/*/2	0.91	Upper	76.0427	12.3629
3055	Hunasavadi	Gowramma Co. Late .Subbachar	3055	69/*/3	0.15	Upper	76.0427	12.3629
3056	Hunasavadi	Shivanna. S/O Late Nagachari, Hunsawadi	3056	69/*/4	0.25	Upper	76.0427	12.3629
3057	Hunasavadi	Ningachari s/o Annaiahchari	3057	69/*/5	0.31	Upper	76.0427	12.3629
3058	Hunasavadi	Shivanna. S/O Late Nagachari, Hunsawadi	3058	69/*/6	0.10	Upper	76.0427	12.3629



Sl.No	Name of Village	Name of Farmer	Farmer Code	Survey No	Area (Ha)	Reaches	Latitude (Degree-Min-Sec)	Longitude (Degree-Min-Sec)
3059	Hunasavadi	Chethana Shiva Rudra W / o Krishna Kumar. -	3059	70/*/1	0.09	Middle	76.0343	12.3696
3060	Hunasavadi	H B Nataraju S/O Basavanna	3060	70/*/10A	0.40	Middle	76.0343	12.3696
3061	Hunasavadi	Shivannegowda S/O Appannegowda	3061	70/*/10B	0.25	Middle	76.0343	12.3696
3062	Hunasavadi	Gowramma w/o basavanna	3062	70/*/11	0.13	Middle	76.0343	12.3696
3063	Hunasavadi	Gowramma w/o basavanna	3063	70/*/12	0.12	Middle	76.0343	12.3696
3064	Hunasavadi	Chethana Shiva Rudra W / o Krishna Kumar. -	3064	70/*/2	0.11	Middle	76.0343	12.3696
3065	Hunasavadi	Chethana Shiva Rudra W / o Krishna Kumar. -	3065	70/*/3	0.11	Middle	76.0343	12.3696
3066	Hunasavadi	Chethana Shiva Rudra W / o Krishna Kumar. -	3066	70/*/4	0.08	Middle	76.0343	12.3696
3067	Hunasavadi	Shivannegowda S/O Appannegowda	3067	70/*/5	0.22	Middle	76.0343	12.3696
3068	Hunasavadi	Shivannegowda S/O Appannegowda	3068	70/*/6	0.17	Middle	76.0343	12.3696
3069	Hunasavadi	Rajegowda S/O Boregowda. -	3069	70/*/7	0.20	Middle	76.0343	12.3696
3070	Hunasavadi	Gowramma W/O Late Basavanna	3070	70/*/8	0.42	Middle	76.0343	12.3696
3071	Hunasavadi	Gowramma W/O Late Basavanna	3071	70/*/9	0.60	Middle	76.0343	12.3696
3072	Hunasavadi	Manjunatha.P R S/O P.C.Ratnakar. -	3072	71/*/1	0.48	Middle	76.0343	12.3696
3073	Hunasavadi	Sharadamma - W/O H Narayana	3073	71/*/2	0.00	Middle	76.0343	12.3696
3074	Hunasavadi	Govindegowda S/O Late Sanjeevegowda -	3074	71/*/2	0.40	Middle	76.0343	12.3696
3075	Hunasavadi	Prakash S/O Late Venkategowda	3075	71/*/2	0.40	Middle	76.0343	12.3696
3076	Hunasavadi	H.T. Nagaraju S/O H P Thimmagowda	3076	71/*/3	0.40	Middle	76.0343	12.3696
3077	Hunasavadi	Chaluvaiah s/o Chaluvaiah	3077	72/*/*	0.32	Middle	76.0343	12.3696
3078	Hunasavadi	Savitramma W/O Late Mahadeva	3078	73/*/1	0.85	Upper	76.0343	12.3696

Sl.No	Name of Village	Name of Farmer	Farmer Code	Survey No	Area (Ha)	Reaches	Latitude (Degree-Min-Sec)	Longitude (Degree-Min-Sec)
3079	Hunasavadi	Gopala - S/O Late Thamegowda	3079	73/*/2	0.85	Upper	76.0343	12.3696
3080	Hunasavadi	Chethana Shiva Rudra W / o Krishna Kumar. -	3080	74/*/1	0.51	Middle	76.0343	12.3696
3081	Hunasavadi	Mahadeva - S/O Ankappa	3081	74/*/2	0.62	Middle	76.0343	12.3696
3082	Hunasavadi	Prakash S/O Late Venkategowda	3082	75/*/1	0.57	Middle	76.0343	12.3696
3083	Hunasavadi	H.T.Nagaraju S/O H.P.Timmegowda	3083	75/*/2	0.57	Middle	76.0343	12.3696
3084	Hunasavadi	Govindegowda. S/O Sanjeevegowda	3084	75/*/3	0.57	Middle	76.0343	12.3696
3085	Hunasavadi	Sharadamma - W/O Narayana Gowda	3085	75/*/4	0.23	Middle	76.0343	12.3696
3086	Hunasavadi	Sharaamma Co Narayanegowda	3086	75/*/5	0.34	Middle	76.0343	12.3696
3087	Hunasavadi	Devaki Co. HT Rajegowda. -	3087	76/*/1	0.78	Middle	76.0330	12.3663
3088	Hunasavadi	Prakash S/O Late Venkategowda	3088	76/*/2	0.15	Middle	76.0330	12.3663
3089	Hunasavadi	Lalithamma W/O Late H P Thimmagowda	3089	76/*/3	0.23	Middle	76.0330	12.3663
3090	Hunasavadi	Prakash S/O Late Venkategowda	3090	76/*/4	0.08	Middle	76.0330	12.3663
3091	Hunasavadi	Sharadamma Co. Late H. H. Narayana	3091	76/*/5	0.08	Middle	76.0330	12.3663
3092	Hunasavadi	Govindegowda. S/O Sanjeevegowda	3092	76/*/6	0.23	Middle	76.0330	12.3663
3093	Hunasavadi	Sharadamma Late H. H. Narayana	3093	76/*/7	0.15	Middle	76.0330	12.3663
3094	Hunasavadi	Gopala - S/O Late Thamegowda	3094	77/*/1	0.22	Middle	76.0277	12.3624
3095	Hunasavadi	H T Rajegowda - S/O Late Thamegowda	3095	77/*/1	0.21	Middle	76.0258	12.3622
3096	Hunasavadi	Savitramma W/O Late Mahadeva	3096	77/*/1	0.21	Middle	76.0395	12.3622
3097	Hunasavadi	Gowramma - W/O Late Shyamegowda	3097	77/*/2	0.82	Middle	76.0274	12.3608
3098	Hunasavadi	Shruthi Late Kantharaju	3098	77/*/3	0.82	Middle	76.0310	12.3617

Sl.No	Name of Village	Name of Farmer	Farmer Code	Survey No	Area (Ha)	Reaches	Latitude (Degree-Min-Sec)	Longitude (Degree-Min-Sec)
3099	Hunasavadi	H P Rani Late H R Subramanya	3099	78/*/1	0.41	Middle	76.0419	12.3617
3100	Hunasavadi	H P Rani Late H R Subramanya	3100	78/*/2	0.60	Middle	76.0319	12.3612
3101	Hunasavadi	H P Rani Late H R Subramanya	3101	78/*/3	0.27	Middle	76.0391	12.3620
3102	Hunasavadi	Nagaraju S/O Ramegowda	3102	78/*/4	0.41	Middle	76.0422	12.3615
3103	Hunasavadi	Nagaraju S/O Ramegowda	3103	78/*/5	0.59	Middle	76.0388	12.3615
3104	Hunasavadi	Kamamma Co. Putrajegowda	3104	79/*/*	0.49	Middle	76.0353	12.3613
3105	Hunasavadi	Kumara S/O Shivalinga Gowda	3105	8/*/*	1.55	Middle	76.0403	12.3619
3106	Hunasavadi	Sameevullah Khan S/O Ghaffar Khan. -	3106	80/*/1	0.88	Middle	76.0263	12.3615
3107	Hunasavadi	Kallamma - Koh Thagadegowda	3107	80/*/2	1.08	Middle	76.0376	12.3617
3108	Hunasavadi	Sameeullah Khan S/O Gafar Khan. -	3108	80/*/3	0.22	Middle	76.0289	12.3605
3109	Hunasavadi	Sameeullah Khan S/O Ghaffar Khan. -	3109	80/*/4	0.30	Middle	76.0259	12.3605
3110	Hunasavadi	Gowramma - w/o Subbachari	3110	81/*/*	0.99	Middle	76.0338	12.3604
3111	Hunasavadi	Gopala - S/O Late Thamegowda	3111	82/*/*	0.35	Middle	76.0338	12.3604
3112	Hunasavadi	HT Rajegowda - S/O Late Thamegowda	3112	82/*/*	0.35	Middle	76.0338	12.3604
3113	Hunasavadi	Savitramma W/O Late Mahadeva	3113	82/*/*	0.36	Middle	76.0338	12.3604
3114	Hunasavadi	Gopala - S/O Late Thamegowda	3114	83/*/*	0.55	Middle	76.0338	12.3604
3115	Hunasavadi	H T Rajegowda - S/O Late Thamegowda	3115	83/*/*	0.55	Middle	76.0338	12.3604
3116	Hunasavadi	Savitramma W/O Late Mahadeva	3116	83/*/*	0.55	Middle	76.0338	12.3604
3117	Hunasavadi	Lakshamma - W/O Sannegowda	3117	85/*/1A	0.20	Middle	76.0338	12.3604
3118	Hunasavadi	Radhamma - W/O Basavaraju	3118	85/*/1A	0.20	Middle	76.0338	12.3604

Sl.No	Name of Village	Name of Farmer	Farmer Code	Survey No	Area (Ha)	Reaches	Latitude (Degree-Min-Sec)	Longitude (Degree-Min-Sec)
3119	Hunasavadi	Puttamma - W/O Thimmagowda	3119	85/*/1B	0.16	Middle	76.0338	12.3604
3120	Hunasavadi	Putnamma - W/O Thimmagowda	3120	85/*/1C	0.04	Middle	76.0338	12.3604
3121	Hunasavadi	NAGAMMA w/onH P NAGARAJU	3121	85/*/2	0.26	Middle	76.0338	12.3604
3122	Hunasavadi	Mylarshetti -	3122	85/*/3	0.18	Middle	76.0338	12.3604
3123	Hunasavadi	Raju - S/O Mallappa	3123	85/*/4A	0.11	Middle	76.0338	12.3604
3124	Hunasavadi	Indrakumar H E S/O Ishwar	3124	85/*/4A	0.11	Middle	76.0338	12.3604
3125	Hunasavadi	Ch. E. Shetty - S/O Mylarshetti	3125	85/*/4B	0.23	Middle	76.0338	12.3604
3126	Hunasavadi	Laxamma Co K M Ramashetti	3126	85/*/5	0.22	Middle	76.0338	12.3604
3127	Hunasavadi	Nanjundegowda - S/O Mallappa	3127	85/*/6	0.06	Middle	76.0338	12.3604
3128	Hunasavadi	Gowramma Co Subbachari	3128	86/*/1	0.07	Middle	76.0338	12.3604
3129	Hunasavadi	Parvathamma W/O Late .Nagachari	3129	86/*/1	0.07	Middle	76.0338	12.3604
3130	Hunasavadi	Mylarshetti -	3130	86/*/2	0.13	Middle	76.0338	12.3604
3131	Hunasavadi	Nanjundegowda - S/O Mallappa	3131	86/*/3	0.05	Middle	76.0338	12.3604
3132	Hunasavadi	Puttasomachari - S/O Nanjappachari	3132	86/*/3	0.08	Middle	76.0338	12.3604
3133	Hunasavadi	Mylarshetti -	3133	86/*/4	0.11	Middle	76.0338	12.3604
3134	Hunasavadi	H K Ramachandra -	3134	87/*/*	1.46	Middle	76.0338	12.3604
3135	Hunasavadi	Nagamma S . . - S/O H.B. Govindgowda	3135	88/*/1	0.44	Middle	76.0335	12.3626
3136	Hunasavadi	Putaswamy S/O Late "Annegowda	3136	88/*/2	0.38	Middle	76.0335	12.3626
3137	Hunasavadi	H.A. Puttaswami S/O Late . Annegowda	3137	88/*/3	0.19	Middle	76.0335	12.3626
3138	Hunasavadi	Rajegowda S/O Boregowda. -	3138	88/*/4	0.06	Middle	76.0335	12.3626

Sl.No	Name of Village	Name of Farmer	Farmer Code	Survey No	Area (Ha)	Reaches	Latitude (Degree-Min-Sec)	Longitude (Degree-Min-Sec)
3139	Hunasavadi	Rajegowda S/O Boregowda. -	3139	88/*/5	0.06	Middle	76.0335	12.3626
3140	Hunasavadi	H.A. Puttaswami S/O Late . Annegowda	3140	88/*/6	0.11	Middle	76.0335	12.3626
3141	Hunasavadi	H.A. Puttaswami S/O Late . Annegowda	3141	88/*/7	0.78	Middle	76.0335	12.3626
3142	Hunasavadi	H, r. Rajawardhan S/O H.D. Rajendra, Nandhinathpur, Punsavadi Record -	3142	89/*/1	0.84	Middle	76.0344	12.3623
3143	Hunasavadi	Putaswamy S/O Late "Annegowda	3143	89/*/2	0.59	Middle	76.0344	12.3623
3144	Hunasavadi	H, r. Rajawardhan S/O H.D. Rajendra, Nandhinathpur, Punsavadi Record -	3144	89/*/3	0.31	Middle	76.0344	12.3623
3145	Hunasavadi	Radhamma Co Kantaraju	3145	89/2/*	0.30	Middle	76.0344	12.3623
3146	Hunasavadi	Annayya S/O Boregowda	3146	89/2/*	0.29	Middle	76.0344	12.3623
3147	Hunasavadi	H, r. Rajawardhan S/O H.D. Rajendra, Nandhinathpur, Punsavadi Record -	3147	90/*/*	2.12	Middle	76.0405	12.3606
3148	Hunasavadi	H C Nandish - S/O H M Channabasappa	3148	91/*/1	0.46	Middle	76.0384	12.3608
3149	Hunasavadi	H C Rajasekhara - S/O H M Channabasappa	3149	91/*/2	0.12	Middle	76.0368	12.3605
3150	Hunasavadi	H C Nandisha - S/O H M Channabasappa	3150	92/*/1	1.00	Middle	76.0395	12.3599
3151	Hunasavadi	H C Rajasekhara - S/O H M Channabasappa	3151	92/*/2	0.45	Middle	76.0420	12.3603
3152	Hunasavadi	Sri lata - W/O Poornachandra	3152	93/*/1	0.41	Middle	76.0358	12.3599
3153	Hunasavadi	H C Rajasekhar -	3153	93/*/2	1.00	Middle	76.0382	12.3601
3154	Hunasavadi	H C Rajasekhar - S/O H M Channabasappa	3154	94/*/*	2.00	Middle	76.0360	12.3603
3155	Hunasavadi	H C Rajasekhar - S/O H M Channabasappa	3155	95/*/1	0.93	Middle		
3156	kundanahalli	Nagesh S/O Mallashetti	3156	10/*/*	0.11	Upper	76.0320	12.3874
3157	kundanahalli	K V Annappa S/O Venkategowda	3157	10/*/*	0.53	Upper	76.0320	12.3874
3158	kundanahalli	Yashodamma w/o K V Manjunatha	3158	10/*/*	0.53	Upper	76.0320	12.3874

Sl.No	Name of Village	Name of Farmer	Farmer Code	Survey No	Area (Ha)	Reaches	Latitude (Degree-Min-Sec)	Longitude (Degree-Min-Sec)
3159	kundanahalli	Mahadevamma H B w/o m Late KV Dinesh Kumar	3159	10/**/*	0.54	Upper	76.0320	12.3874
3160	kundanahalli	Rangaswamy S/O Late Annayya Uruf Annegowda	3160	10/**/*	1.00	Upper	76.0320	12.3874
3161	kundanahalli	Narasayya - S/O Sannaiah	3161	10/**/*	1.00	Upper	76.0320	12.3874
3162	kundanahalli	COMMAN LAND	3162	10/**/*	7.00	Upper	76.0320	12.3874
3163	kundanahalli	Kavernamma w/o Late Thimmanayaka	3163	50/**/1	0.40	Middle	76.0274	12.3805
3164	kundanahalli	Sundramma - w/o Swaminayaka	3164	50/**/1	0.27	Middle	76.0274	12.3805
3165	kundanahalli	Sunita w/o Nagegowda	3165	50/**/2	0.80	Middle	76.0274	12.3805
3166	kundanahalli	Kullgowda - S/O Urygowda	3166	50/**/3	0.40	Middle	76.0274	12.3805
3167	kundanahalli	K S Kumara. - Late S/O . Subbegowda	3167	50/**/4	0.40	Middle	76.0274	12.3805
3168	kundanahalli	Sundramma - w/o Swaminayaka	3168	51/**/*	0.13	Middle	76.0312	12.3814
3169	kundanahalli	Krishnanayaka S/O Rangaswaminayaka	3169	51/**/*	0.68	Middle	76.0312	12.3814
3170	kundanahalli	Kavernamma w/o Thimmanayaka	3170	51/**/*	0.60	Middle	76.0312	12.3814
3171	kundanahalli	Kavernamma w/o Thimmanayaka	3171	51/**/*	0.80	Middle	76.0312	12.3814
3172	kundanahalli	Jayamma -	3172	51/**/*	0.40	Middle	76.0312	12.3814
3173	kundanahalli	Jayamma - w/o Late Nagaraju	3173	51/**/*	0.29	Middle	76.0312	12.3814
3174	kundanahalli	Sannathammegowda S/O Thimmagowda	3174	52/**/*	0.55	Middle	76.0275	12.3843
3175	kundanahalli	Venkategowda S/O Thimmagowda	3175	52/**/*	0.56	Middle	76.0275	12.3843
3176	kundanahalli	Venkatesha -	3176	52/**/*	0.20	Middle	76.0275	12.3843
3177	kundanahalli	PT Shivanna S/O Thimmagowda	3177	52/**/*	0.23	Middle	76.0275	12.3843
3178	kundanahalli	PT Nagegowda S/O Thimmagowda	3178	52/**/*	0.22	Middle	76.0275	12.3843

Sl.No	Name of Village	Name of Farmer	Farmer Code	Survey No	Area (Ha)	Reaches	Latitude (Degree-Min-Sec)	Longitude (Degree-Min-Sec)
3179	kundanahalli	PT Rajegowda S/O Thimmagowda	3179	52/*/*	0.23	Middle	76.0275	12.3843
3180	kundanahalli	Puttegowda - S/O Thimmagowda	3180	54/*/1	0.43	Middle	76.0312	12.3814
3181	kundanahalli	M.T. Subramanya S/O Thimmagowda	3181	54/*/2	0.73	Middle	76.0312	12.3814
3182	kundanahalli	Revamma w/o Late K T Nagaraju	3182	54/*/3	0.43	Middle	76.0312	12.3814
3183	kundanahalli	Minakshamma S/O HP Thimmagowda	3183	54/*/4	0.73	Middle	76.0312	12.3814
3184	kundanahalli	Kalayya S/O Kambayya	3184	55/*/*	0.80	Middle	76.0285	12.3824
3185	kundanahalli	Thamegowda - S/O Goudegowda	3185	55/*/*	1.60	Middle	76.0285	12.3824
3186	kundanahalli	Thamegowda - S/O Goudegowda	3186	55/*/*	1.50	Middle	76.0285	12.3824
3187	kundanahalli	Mennayya - S/O Siddaiah	3187	55/*/*	1.60	Middle	76.0285	12.3824
3188	kundanahalli	Ratnamma - w/o Srinivasa	3188	55/*/*	0.60	Middle	76.0285	12.3824
3189	kundanahalli	Ratnamma - w/o Srinivasa	3189	55/*/*	0.80	Middle	76.0285	12.3824
3190	kundanahalli	Ratnamma - D / O Kuntegowda	3190	55/*/*	0.80	Middle	76.0285	12.3824
3191	kundanahalli	Rangachari - S/O Kempachari	3191	55/*/*	1.60	Middle	76.0285	12.3824
3192	kundanahalli	H M Ramachandregowda - S/O Marigowda	3192	55/*/*	1.60	Middle	76.0285	12.3824
3193	kundanahalli	Sundaramma w/o m P D Lingaraju	3193	55/*/*	0.52	Middle	76.0285	12.3824
3194	kundanahalli	Mangegowda S/O Karigowda	3194	55/*/*	0.00	Middle	76.0285	12.3824
3195	kundanahalli	Sannamma - w/o Urygowda	3195	55/*/*	1.00	Middle	76.0285	12.3824
3196	kundanahalli	Sarojamma w/o Kandaswamy	3196	55/*/*	1.00	Middle	76.0285	12.3824
3197	kundanahalli	P D Lingaraju	3197	55/*/*	0.82	Middle	76.0285	12.3824
3198	kundanahalli	Chandragowda - S/O Malle gowda	3198	55/*/*	0.26	Middle	76.0285	12.3824

Sl.No	Name of Village	Name of Farmer	Farmer Code	Survey No	Area (Ha)	Reaches	Latitude (Degree-Min-Sec)	Longitude (Degree-Min-Sec)
3199	kundanahalli	Siddaiah - S/O Belurayya	3199	55/**/*	1.00	Middle	76.0285	12.3824
3200	kundanahalli	Swaminaika - S/O Savalaiah	3200	55/**/*	0.80	Middle	76.0285	12.3824
3201	kundanahalli	Swamigowda - S/O Malle gowda	3201	55/**/*	0.27	Middle	76.0285	12.3824
3202	kundanahalli	H.B. Mahadevamma w/o . Late. K.V. Dinesh Kumar	3202	55/**/*	0.20	Middle	76.0285	12.3824
3203	kundanahalli	Rajanaika - S/O Late Kempanaika	3203	55/**/*	0.60	Middle	76.0285	12.3824
3204	kundanahalli	Hanumanthappa - S/O Ningappa	3204	55/**/*	0.54	Middle	76.0285	12.3824
3205	kundanahalli	Kumara S/O Subbegowda	3205	55/**/*	0.40	Middle	76.0285	12.3824
3206	kundanahalli	K.S. Kumara S/O Subbegowda	3206	55/**/*	0.40	Middle	76.0285	12.3824
3207	kundanahalli	Papanna - S/O Karyaiah	3207	55/**/*	0.40	Middle	76.0285	12.3824
3208	kundanahalli	Yalakkappachari S/O Rangachari	3208	55/**/*	0.30	Middle	76.0285	12.3824
3209	kundanahalli	Srinivasachari S/O Rangachari	3209	55/**/*	0.20	Middle	76.0285	12.3824
3210	kundanahalli	K V Annappa Venkategowda S/O Venkategowda	3210	55/**/*	1.00	Middle	76.0285	12.3824
3211	kundanahalli	Yashodamma w/o K V Manjunatha	3211	55/**/*	1.00	Middle	76.0285	12.3824
3212	kundanahalli	Sannaraya S/O Kambayya	3212	55/**/*	0.80	Middle	76.0285	12.3824
3213	kundanahalli	Puttaraju s/o Kalaiah	3213	55/**/*	1.00	Middle	76.0285	12.3824
3214	kundanahalli	Ravi - S/O Ningappa	3214	55/**/*	0.53	Middle	76.0285	12.3824
3215	kundanahalli	Gowramma w/o Late Appajachari	3215	55/**/*	0.30	Middle	76.0285	12.3824
3216	kundanahalli	Kamamma w/o Late Singraegowda	3216	55/**/*	1.25	Middle	76.0285	12.3824
3217	kundanahalli	Kamamma w/o . Singrigowda	3217	55/**/*	0.71	Middle	76.0285	12.3824
3218	kundanahalli	Pasture -	3218	55/**/*	20.00	Middle	76.0285	12.3824



Sl.No	Name of Village	Name of Farmer	Farmer Code	Survey No	Area (Ha)	Reaches	Latitude (Degree-Min-Sec)	Longitude (Degree-Min-Sec)
3219	kundanahalli	Vrishabhendra - S/O Ramappa	3219	56/*/1	0.03	Middle	76.0285	12.3824
3220	kundanahalli	Samigowda - S/O MalLate gowda	3220	56/*/1	0.60	Middle	76.0285	12.3824
3221	kundanahalli	Sharadamma w/o Govindegowda	3221	8/*/*	0.70	Upper	76.0299	12.3858
3222	kundanahalli	P K Ramaswamy S/O Kadegowda	3222	8/*/*	0.20	Upper	76.0299	12.3858
3223	kundanahalli	Manju S/O Govindegowda	3223	8/*/*	0.20	Upper	76.0299	12.3858
3224	kundanahalli	Jayamma w/o Late Purushottamma K P	3224	9/*/1	0.20	Upper	76.0299	12.3858
3225	kundanahalli	Asha w/o . Subramanya M T. -	3225	9/*/10	0.06	Upper	76.0299	12.3858
3226	kundanahalli	H P Sundara S/O puttegowda. - - Land	3226	9/*/11	0.08	Upper	76.0299	12.3858
3227	kundanahalli	H P Sundara S/O puttegowda. - - Land	3227	9/*/11	0.12	Upper	76.0299	12.3858
3228	kundanahalli	K P Dinesh S/O Puttegowda. -	3228	9/*/12	0.20	Upper	76.0299	12.3858
3229	kundanahalli	K. P. Srinivasa S/O Puttegowda. -	3229	9/*/13	0.12	Upper	76.0299	12.3858
3230	kundanahalli	N S Annappa S/O Late Somagowda. -	3230	9/*/14	0.07	Upper	76.0299	12.3858
3231	kundanahalli	Yashavantha K.M. S/O . Mallashetti. -	3231	9/*/2	0.20	Upper	76.0299	12.3858
3232	kundanahalli	Govindegowda S/O Papagowda	3232	9/*/3	0.36	Upper	76.0299	12.3858
3233	kundanahalli	Puttaraju - S/O Papagowda	3233	9/*/4	0.20	Upper	76.0299	12.3858
3234	kundanahalli	J.M. Shashikala w/o . K.V.Gnaneshwar- Bh.P.	3234	9/*/5	0.20	Upper	76.0299	12.3858
3235	kundanahalli	JM Shashikala S/O K V Ganeswara- Bh.P.	3235	9/*/6	0.20	Upper	76.0299	12.3858
3236	kundanahalli	Lalithamma M D w/o m Late K A Yaddappa	3236	9/*/7	0.20	Upper	76.0299	12.3858
3237	kundanahalli	Annegowda S/O Papegowda	3237	9/*/8	0.19	Upper	76.0299	12.3858
3238	Iylapura	Kullamma s/o Siddaiah	3238	1/*/*	1.13	Middle	76.0218	12.3593

Sl.No	Name of Village	Name of Farmer	Farmer Code	Survey No	Area (Ha)	Reaches	Latitude (Degree-Min-Sec)	Longitude (Degree-Min-Sec)
3239	Iylapura	Sannappa Bin Lay Madhappa	3239	1/*/*	1.60	Middle	76.0218	12.3593
3240	Iylapura	Nibu Thomas bin. Kurien Thomas. -	3240	13/*/1	0.20	Middle	76.0192	12.3583
3241	Iylapura	Nibu Thomas bin. Kurien Thomas. -	3241	13/*/2	1.00	Middle	76.0192	12.3583
3242	Iylapura	Devamma - Kom Lay Kalyya	3242	2/*/1	0.93	Middle	76.0226	12.3619
3243	Iylapura	Malligamma Co B P Malleswamy	3243	2/*/1	0.80	Middle	76.0226	12.3619
3244	Iylapura	Ningajamma kom le venkategowda. -	3244	2/*/2	1.00	Middle	76.0226	12.3619
3245	Iylapura	Keerthi S. Bin sannaswamigowda	3245	2/*/3	0.40	Middle	76.0226	12.3619
3246	Iylapura	Akkamma Co. Lay Kalaiiah	3246	21/*/*	0.41	Middle	76.0212	12.3609
3247	Iylapura	B C Viswanath bin Channegowda	3247	21/*/*	0.87	Middle	76.0212	12.3609
3248	Iylapura	Narayana Bin Le Ramegowda	3248	21/*/*	0.95	Middle	76.0212	12.3609
3249	Iylapura	Sannaiah bin manikyam	3249	22/*/1	0.80	Middle	76.0204	12.3596
3250	Iylapura	Kamalamma - Co Lay. Krishna	3250	22/*/1	0.80	Middle	76.0204	12.3596
3251	Iylapura	COMMAN LAND	3251	22/*/1A	0.20	Middle	76.0204	12.3596
3252	Iylapura	Puttamma w/o Puttaiah	3252	22/*/2	0.40	Middle	76.0204	12.3596
3253	Iylapura	N, K. Ravikumara - Bin Kalyanamma	3253	22/*/2	0.40	Middle	76.0204	12.3596
3254	Iylapura	P. Puttaswamy - Bin Puttayya	3254	22/*/3	0.40	Middle	76.0204	12.3596
3255	Iylapura	N.K. Ravikumara - Bin Kalyanamma	3255	22/*/3	1.00	Middle	76.0204	12.3596
3256	Iylapura	P Puttaswamy - Bin Puttayya	3256	22/*/4	0.72	Middle	76.0204	12.3596
3257	Iylapura	Kanthamma Kom Lay Jaga	3257	3/*/1	0.20	Middle	76.0243	12.3620
3258	Iylapura	Rangashetti G J bin Jawarashetti. -	3258	3/*/3	1.67	Middle	76.0243	12.3620

Sl.No	Name of Village	Name of Farmer	Farmer Code	Survey No	Area (Ha)	Reaches	Latitude (Degree-Min-Sec)	Longitude (Degree-Min-Sec)
3259	Iylapura	U B Rajegowda bin Bairappa	3259	3/*/4	0.43	Middle	76.0243	12.3620
3260	Iylapura	Karigowda bin Thimmagowda	3260	3/*/5	0.79	Middle	76.0243	12.3620
3261	Iylapura	Srinivasa Bin Lay Javaregowda	3261	3/*/6	0.69	Middle	76.0243	12.3620
3262	Iylapura	Basavaraju Bin Ningappa	3262	3/*/7	0.70	Middle	76.0243	12.3620
3263	Iylapura	N S Govindgowda Bin Lay Chelegowda	3263	3/*/8	0.70	Middle	76.0243	12.3620
3264	Iylapura	COMMAN LAND	3264	4/*/*	0.00	Middle	76.0243	12.3620
3265	Iylapura	Leelavathi Co. Lay Satisha	3265	5/*/1	2.00	Middle	76.0237	12.3592
3266	Iylapura	Kumara Bin Lay.Narayanaswamy	3266	5/*/1	0.95	Middle	76.0237	12.3592
3267	Iylapura	Sannamma Bin Lay.Halagayya	3267	5/*/1	0.40	Middle	76.0237	12.3592
3268	Iylapura	Swami bin Hanumagowda	3268	5/*/1	0.80	Middle	76.0237	12.3592
3269	Iylapura	Kamamma Co. H S Shivalingappa	3269	5/*/1	0.10	Middle	76.0237	12.3592
3270	Iylapura	K C Mahesh Bin Lay H M Chandrasekhar	3270	5/*/1	1.00	Middle	76.0237	12.3592
3271	Iylapura	Y R Puttarudrappa	3271	5/*/1	0.05	Middle	76.0237	12.3592
3272	Iylapura	Annaiyya bin lay halagayya	3272	5/*/1	0.15	Middle	76.0237	12.3592
3273	Iylapura	Annaiyya bin lay halagayya	3273	5/*/1	0.20	Middle	76.0237	12.3592
3274	Iylapura	Lakkamma Kom Javaraiah	3274	5/*/1	2.00	Middle	76.0237	12.3592
3275	Iylapura	Shivegowda - Bin Thamayya	3275	5/*/1	0.50	Middle	76.0237	12.3592
3276	Iylapura	Manju bin le Ramegowda. -	3276	5/*/3	0.91	Middle	76.0237	12.3592
3277	Iylapura	Manju bin le Ramegowda. -	3277	5/*/4	0.29	Middle	76.0237	12.3592
3278	mallinatapura	kapinigowda s/o shettigowda	3278	58/*/*	0.50	Middle	76.0449	12.3623

Sl.No	Name of Village	Name of Farmer	Farmer Code	Survey No	Area (Ha)	Reaches	Latitude (Degree-Min-Sec)	Longitude (Degree-Min-Sec)
3279	mallinatapura	M S swamygowda s/o sannegowda	3279	58/*/*	0.40	Middle	76.0449	12.3623
3280	mallinatapura	yogesha s/o sannegowda	3280	58/*/*	0.34	Middle	76.0449	12.3623
3281	handiguddakavalu	COMMAN LAND	3281	2/*/*	1.60	Upper	76.0252	12.3989
3282	handiguddakavalu	COMMAN LAND	3282	3/*/*	2.10	Upper	76.0186	12.3940
3283	Belturu	BR Ganesha s/o Ramegowda. -	3283	7/*/1	1.00	Middle	76.0399	12.3588
3284	Belturu	BR Ganesha s/o Ramegowda. -	3284	7/*/2	0.23	Middle	76.0399	12.3588
3285	Belturu	Sanjeevayya - s/o Hanumanthyaya	3285	8/*/1	0.41	Middle	76.0406	12.3590
3286	Belturu	Sannachikkamma w/o Lay.Hanumayya Uruf Papayya	3286	8/*/2	0.26	Middle	76.0406	12.3590
3287	Belturu	Puttegowda s/o Lay Sannaputtaiah Uruf Chutpattegowda	3287	9/*/1	0.36	Middle	76.0411	12.3592
3288	Belturu	Karagama Co.Lay.Tamegowda	3288	9/*/2	0.54	Middle	76.0411	12.3592
3289	Belturu	Mahadevamma w/o Rangayya	3289	10/*/*	0.38	Middle	76.0416	12.3591
3290	Belturu	Chikkayya - s/o Deayya	3290	10/*/*	0.38	Middle	76.0416	12.3591
3291	Belturu	Mallappa s/o Mallappa	3291	12/*/2	0.16	Middle	76.0426	12.3596
3292	Belturu	Ramegowda - s/o Sannegowda	3292	12/*/2	0.16	Middle	76.0426	12.3596
3293	Belturu	Madappa s/o Puttappa	3293	12/*/5	0.13	Middle	76.0426	12.3596
3294	Belturu	Annegowda -	3294	12/*/6	0.23	Middle	76.0426	12.3596
3295	Belturu	COMMAN LAND	3295	13/*/*	0.67	Middle	76.0461	12.3615
3296	Belturu	P.G. Narasimhamoorthy s/o Lay. Govindayaya	3296	14/*/1	0.20	Middle	76.0445	12.3608
3297	Belturu	Nagesh - s/o Subbegowda	3297	15/*/1	0.31	Middle	76.0442	12.3607
3298	Belturu	Doddappa Gowda - s/o Lakkegowda	3298	16/*/2	0.14	Middle	76.0441	12.3606

Sl.No	Name of Village	Name of Farmer	Farmer Code	Survey No	Area (Ha)	Reaches	Latitude (Degree-Min-Sec)	Longitude (Degree-Min-Sec)
3299	Belturu	Thayamma w/o Devegowda	3299	17/*/*	0.44	Middle	76.0439	12.3604
3300	Belturu	Chandrasekhar B H s/o Hanumagowda Bellator. -	3300	18/*/*	0.48	Middle	76.0438	12.3603
3301	Belturu	Javaraya s/o Devayya	3301	19/*/1	0.27	Middle	76.0452	12.3609
3302	Belturu	B S Rajeegowda - s/o P Sanjeeve Gowda	3302	20/*/1	0.46	Middle	76.0436	12.3602
3303	Belturu	COMMAN LAND	3303	21/*/*	0.07	Middle	76.0451	12.3606
3304	Belturu	Jawamma - Coom Puttegowda	3304	22/*/*	0.93	Middle	76.0451	12.3606
3305	Belturu	Hanuma - s/o Sanjeeva	3305	23/*/*	0.28	Middle	76.0451	12.3606
3306	Belturu	B.S Rajeegowda s/o Lay P. Sanjeevegowda. -	3306	24/*/*	0.78	Middle	76.0451	12.3606
3307	Kamanahalli	H.T.Nagaraju s/o H.P.Timmegowda	3307	20/*/2	0.50	Middle	76.0257	12.3700
3308	Kamanahalli	Govindegowda s/o Late Sanjeevegowda -	3308	20/*/3	0.10	Middle	76.0257	12.3700
3309	Kamanahalli	Sharadamma w/o .L.H.Narayana	3309	22/*/1	0.47	Middle	76.0257	12.3700
3310	Kamanahalli	H S Suresh s/o Late Swamigowda	3310	22/*/3	0.31	Middle	76.0257	12.3700
3311	Kamanahalli	Govinda s/o HP Tammegowda Uruf Tamegowda. -	3311	22/*/4	0.32	Middle	76.0257	12.3700
3312	Kamanahalli	Sarojamma w/o Late Siddhalingappa	3312	23/*/1	0.16	Middle	76.0257	12.3700
3313	Kamanahalli	Lalithamma w/o Late H P Thimmagowda	3313	23/*/1	0.47	Middle	76.0257	12.3700
3314	Kamanahalli	Lakshamma - w/o . H P Thimmagowda	3314	23/*/1	0.50	Middle	76.0257	12.3700
3315	Kamanahalli	Sarojamma w/o Late Siddhalingappa	3315	23/*/2	0.50	Middle		
3316	Kamanahalli	H M Puttarajegowda - s/o Marigowda	3316	24/*/1	0.25	Middle	76.0260	12.3683
3317	Kamanahalli	M.K. Sarojamma w/o . Late .H.K.Krishna	3317	24/*/2	0.25	Middle	76.0260	12.3683
3318	Kamanahalli	H M Govindegowda - s/o Marigowda	3318	25/*/1	0.23	Middle	76.0266	12.3684

Sl.No	Name of Village	Name of Farmer	Farmer Code	Survey No	Area (Ha)	Reaches	Latitude (Degree-Min-Sec)	Longitude (Degree-Min-Sec)
3319	Kamanahalli	Swamigowda - s/o Tammegowda	3319	25/*/2	0.70	Middle	76.0266	12.3684
3320	Kamanahalli	Bhojgowda - s/o Rangegowda	3320	26/*/1	0.08	Middle	76.0270	12.3682
3321	Kamanahalli	Bhojgowda - s/o Rangegowda	3321	26/*/2	0.44	Middle	76.0270	12.3682
3322	Kamanahalli	Bhojgowda - s/o Rangegowda	3322	26/*/3	0.04	Middle	76.0270	12.3682
3323	Kamanahalli	Sarojamma - w/o Marigowda	3323	26/*/4	0.44	Middle	76.0270	12.3682
3324	Kamanahalli	Neelavathi w/o . Late Sannegowda	3324	27/*/1	1.21	Middle	76.0273	12.3674
3325	Kamanahalli	Hombamma w/o Late Hanumegowda	3325	27/*/2	0.41	Middle	76.0273	12.3674
3326	Kamanahalli	Dasaregowda - s/o Tammegowda	3326	28/*/*	0.29	Middle	76.0261	12.3676
3327	Kamanahalli	Dasaregowda - s/o Thamegowda	3327	29/*/1	1.77	Middle	76.0258	12.3667
3328	Kamanahalli	Srinivasa. -Late s/o . Ramegowda	3328	29/*/2	0.40	Middle	76.0258	12.3667
3329	Kamanahalli	Puttamma w/o Thammegowda	3329	30/*/1	1.20	Middle	76.0269	12.3662
3330	Kamanahalli	Bhagyamma s/o Thamegowda	3330	30/*/2	0.50	Middle	76.0269	12.3662
3331	Kamanahalli	Shivanna s/o Kalyya. -	3331	30/*/3	0.50	Middle	76.0269	12.3662
3332	Kamanahalli	Shyalaja s/o Thamegowda	3332	30/*/4	0.50	Middle	76.0269	12.3662
3333	Kamanahalli	Swamigowda - s/o Tammegowda	3333	31/*/1	0.90	Upper	76.0254	12.3654
3334	Kamanahalli	B P Malleswamy - s/o Puttanyaya	3334	31/*/1	0.80	Upper	76.0254	12.3654
3335	Kamanahalli	B.P. Malleswami s/o Late Puttannaiah	3335	31/*/2	0.10	Upper	76.0254	12.3654
3336	Kamanahalli	B P Swami - s/o Puttannaiah	3336	32/*/*	0.40	Upper	76.0247	12.3652
3337	Kamanahalli	B P Chandrappa - s/o Puttanyaya	3337	32/*/*	0.50	Upper	76.0247	12.3652
3338	Kamanahalli	B P Shivanna - s/o Puttanyaya	3338	32/*/*	0.20	Upper	76.0247	12.3652

Sl.No	Name of Village	Name of Farmer	Farmer Code	Survey No	Area (Ha)	Reaches	Latitude (Degree-Min-Sec)	Longitude (Degree-Min-Sec)
3339	Kamanahalli	Krishnashetty s/o Late Puttashetti. -	3339	33/*/1	0.47	Upper	76.0260	12.3645
3340	Kamanahalli	Ishvarayya - s/o Basavyaya	3340	33/*/2	0.00	Upper	76.0260	12.3645
3341	Kamanahalli	Radhamma w/o Kantaraju	3341	33/*/3	1.20	Upper	76.0260	12.3645
3342	Kamanahalli	Ratnamma w/o Late Shivannashetty	3342	33/*/4	0.47	Upper	76.0260	12.3645
3343	Kamanahalli	Jayamma w/o Late Nagesh	3343	34/*/1	0.30	Upper	76.0244	12.3646
3344	Kamanahalli	B P Shivanna - s/o Puttanyaya	3344	34/*/1	0.20	Upper	76.0244	12.3646
3345	Kamanahalli	Ravi - s/o Late Basavaraju	3345	34/*/1	0.70	Upper	76.0244	12.3646
3346	Kamanahalli	B R sannaiah s/o royayya	3346	34/*/2	0.10	Upper	76.0244	12.3646
3347	Kamanahalli	Kadamma w/o Late Lakshmaiah	3347	34/*/3	0.10	Upper	76.0244	12.3646
3348	Kamanahalli	B R Dasayya s/o Raiyya	3348	4/*/1	0.60	Upper	76.0241	12.3660
3349	Kamanahalli	Lakshamma w/o Rayaiah	3349	5/*/1	0.40	Upper	76.0248	12.3668
3350	Kamanahalli	Karyayya - s/o le kalaiah	3350	5/*/1	0.30	Upper	76.0248	12.3668
3351	Kamanahalli	Karyayya - s/o le kalaiah	3351	6/*/*	0.20	Upper	76.0249	12.3679
3352	Arali kumari	COMMAN LAND	3352	17/*/*	2.11	Upper	75.9703	12.4124
3353	Arali kumari	COMMAN LAND	3353	17/*/*	2.40	Upper	75.9703	12.4124
3354	Arali kumari	COMMAN LAND	3354	27/*/*	2.00	Upper	75.9660	12.4188
3355	Arali kumari	COMMAN LAND	3355	27/*/*	1.90	Upper	75.9660	12.4188
3356	Arali kumari	COMMAN LAND	3356	28/*/*	2.00	Upper	75.9662	12.4182
3357	Arali kumari	COMMAN LAND	3357	28/*/*	2.00	Upper	75.9662	12.4182
3358	Arali kumari	COMMAN LAND	3358	3/*/*	2.00	Upper	75.9656	12.4197

Sl.No	Name of Village	Name of Farmer	Farmer Code	Survey No	Area (Ha)	Reaches	Latitude (Degree-Min-Sec)	Longitude (Degree-Min-Sec)
3359	Arali kumari	COMMAN LAND	3359	3/*/*	2.00	Upper	75.9656	12.4197
3360	Arali kumari	COMMAN LAND	3360	4/*/*	2.00	Middle	75.9660	12.4267
3361	Arali kumari	COMMAN LAND	3361	4/*/*	2.40	Middle	75.9660	12.4267
3362	Arali kumari	COMMAN LAND	3362	4/*/*	172.13	Middle	75.9660	12.4267
3363	Arali kumari	COMMAN LAND	3363	5/*/*	2.00	Middle	75.9726	12.4174
3364	Arali kumari	COMMAN LAND	3364	5/*/*	2.00	Middle	75.9726	12.4174
3365	Arali kumari	COMMAN LAND	3365	6/*/*	2.00	Middle	75.9681	12.4184
3366	Arali kumari	COMMAN LAND	3366	6/*/*	2.00	Middle	75.9681	12.4184
3367	Arali kumari	COMMAN LAND	3367	7/*/*	2.00	Middle	75.9695	12.4169
3368	Arali kumari	COMMAN LAND	3368	7/*/*	2.00	Middle	75.9695	12.4169
3369	Arali kumari	COMMAN LAND	3369	8/*/*	2.00	Middle	75.9698	12.4178
3370	Bylakoppa	Veerabhadraiah s/o Sannahaida	3370	61/*/1	1.30	Upper	75.9912	12.4234
3371	Bylakoppa	Gowramma w/o Late Govindgowda	3371	61/*/2	1.10	Upper	75.9912	12.4234
3372	Bylakoppa	Shabrin Fatima w/o. Mahmoud Mohid Makki	3372	62/*/*	0.60	Upper	75.9902	12.4243
3373	Bylakoppa	Gapur Khan s/o Hussain Khan	3373	64/*/1A	0.50	Upper	75.9916	12.4250
3374	Bylakoppa	Manager Jayashree Tyksatel -	3374	64/*/1B	0.09	Upper	75.9916	12.4250
3375	Bylakoppa	Sannaswami- s/o Melagurayya	3375	64/*/1C	0.30	Upper	75.9916	12.4250
3376	Bylakoppa	Jayamma - w/o Annegowda	3376	64/*/2	0.12	Upper	75.9916	12.4250
3377	Bylakoppa	B.S. Raju -	3377	64/*/2	0.11	Upper	75.9916	12.4250
3378	Bylakoppa	Basavaraju s/o Late.BS Thamegowda	3378	64/*/2	0.14	Upper	75.9916	12.4250



Sl.No	Name of Village	Name of Farmer	Farmer Code	Survey No	Area (Ha)	Reaches	Latitude (Degree-Min-Sec)	Longitude (Degree-Min-Sec)
3379	Bylakoppa	B.S. Ramegowda -	3379	64/*/2	0.10	Upper	75.9916	12.4250
3380	Bylakoppa	Gapur Khan s/o Hussain Khan	3380	64/*/3	0.15	Upper	75.9916	12.4250
3381	Bylakoppa	B.S. Shivanna -	3381	64/*/4	0.10	Upper	75.9916	12.4250
3382	Bylakoppa	B.R. Subramanya s/o Ramanasashetti-B.P.	3382	65/*/1	1.05	Upper	75.9897	12.4264
3383	Bylakoppa	B.R. Mohan s/o Ramannashetti-B.P.	3383	65/*/2	1.05	Upper	75.9897	12.4264
3384	Bylakoppa	P. Lokesha s/o Late. Puttappashetty	3384	66/*/1	2.30	Upper	75.9893	12.4273
3385	Bylakoppa	Nagamma w/o Late Jawarappa	3385	66/*/1	0.38	Upper	75.9893	12.4273
3386	Bylakoppa	P. Lokesha s/o Late. Puttappashetty	3386	66/*/2	0.40	Upper	75.9893	12.4273
3387	Bylakoppa	Gowramma w/o Late B.T. Venkatesh	3387	66/*/3	0.80	Upper	75.9893	12.4273
3388	Bylakoppa	Manjunatha B.S. s/o B J Sannappa	3388	66/*/4	0.80	Upper	75.9893	12.4273
3389	Bylakoppa	Rangaswami s/o Late.Thammaiahshetty	3389	67/*/1	0.59	Upper	75.9889	12.4283
3390	Bylakoppa	Srinivasa s/o.Thammaiahshetty	3390	67/*/2	0.49	Upper	75.9889	12.4283
3391	Bylakoppa	T Ramannashetti s/o Late.Thammaiahshetty	3391	67/*/3	0.59	Upper	75.9889	12.4283
3392	Bylakoppa	Hemesh.LV s/o Venkatesha.L.B.	3392	67/*/4	0.10	Upper	75.9889	12.4283
3393	Bylakoppa	P. Lokesha s/o Late. Puttappashetty	3393	68/*/1	1.10	Upper	75.9891	12.4288
3394	Bylakoppa	Renuka w/o Late Nagendra B.S.	3394	68/*/2	0.35	Upper	75.9891	12.4288
3395	Bylakoppa	B.S. Ananta - s/o Subbashetti	3395	68/*/2	1.07	Upper	75.9891	12.4288
3396	Bylakoppa	Pasture -	3396	76/*/*	0.00	Upper	75.9891	12.4295
3397	Bylakoppa	Kuttayamma w/o Kalingegowda	3397	76/*/*	0.05	Upper	75.9879	12.4295
3398	Bylakoppa	Vijayalakshmi w/o. KV Vijesh	3398	76/*/*	1.10	Upper	75.9879	12.4295

Sl.No	Name of Village	Name of Farmer	Farmer Code	Survey No	Area (Ha)	Reaches	Latitude (Degree-Min-Sec)	Longitude (Degree-Min-Sec)
3399	Doddaharaveforest	COMMAN LAND /FOREST	3399	1/*/*	1.50	Upper	75.9539	12.4282
3400	Doddahosuru	K. Sasidhara s/o Kalappa	3400	36/*/*	2.19	Upper	75.9543	12.4351
3401	Doddahosuru	Javarayya s/o Huchhaiah	3401	42/*/1	1.10	Upper	75.9534	12.4337
3402	Doddahosuru	Javarayya s/o Huchhaiah	3402	42/*/2	1.10	Upper	75.9534	12.4337
3403	Doddahosuru	Singamma - w/o Kalyani	3403	43/*/1	0.40	Upper	75.9532	12.4327
3404	Doddahosuru	Thimmayya s/o Late Huchhaiah	3404	43/*/2	0.50	Upper	75.9532	12.4327
3405	Doddahosuru	Swami s/o Dasayya	3405	44/*/1	0.34	Upper	75.9535	12.4318
3406	Doddahosuru	Thimmayya s/o Dasayya	3406	44/*/2	0.34	Upper	75.9535	12.4318
3407	Doddahosuru	Krishnayya s/o Dasayya	3407	44/*/3	0.30	Upper	75.9535	12.4318
3408	Doddahosuru	Lakshmaiah s/o Dasayya	3408	44/*/4	0.40	Upper	75.9535	12.4318
3409	Doddahosuru	Rashid Khan. - s/o. Jayuruddin	3409	45/*/1	0.17	Upper	75.9521	12.4314
3410	Doddahosuru	Lateef Khan. - s/o. Jayuruddin	3410	45/*/2	0.17	Upper	75.9521	12.4314
3411	Doddahosuru	Zafar Khan. - s/o. Jayuruddin	3411	45/*/3	0.17	Upper	75.9521	12.4314
3412	Doddahosuru	Nawab Khan. - s/o. Jayuruddin	3412	45/*/4	0.19	Upper	75.9521	12.4314
3413	Doddahosuru	Khadar Khan. - s/o. Jayuruddin	3413	45/*/5	0.18	Upper	75.9521	12.4314
3414	Doddahosuru	Yahya Khan. - s/o. Jayuruddin	3414	45/*/6	0.17	Upper	75.9521	12.4314
3415	Doddahosuru	Kausar Bhanu s/o Late Amir Khan	3415	46/*/*	1.50	Upper	75.9513	12.4311
3416	Doddahosuru	Jubedabhi - w/o Ismail Khan	3416	47/*/*	1.50	Upper	75.9506	12.4311
3417	Doddahosuru	Shivamma w/o Late Mahadevappa	3417	48/*/2	1.37	Upper	75.9499	12.4311
3418	Doddahosuru	Nagaraja - s/o Jawaraiah	3418	62/*/*	1.40	Middle	75.9420	12.4319

Sl.No	Name of Village	Name of Farmer	Farmer Code	Survey No	Area (Ha)	Reaches	Latitude (Degree-Min-Sec)	Longitude (Degree-Min-Sec)
3419	Doddahosuru	D.T. Nagendra - s/o Late Thimmashetti	3419	62/*/*	1.20	Middle	75.9420	12.4319
3420	Doddahosuru	Channamma - w/o Nagappa	3420	62/*/*	0.20	Middle	75.9420	12.4319
3421	Doddahosuru	Ramanayaka s/o Late Huchaiah	3421	62/*/*	1.40	Middle	75.9420	12.4319
3422	Doddahosuru	Allisab -	3422	62/*/*	1.50	Middle	75.9420	12.4319
3423	Doddahosuru	K R Ramashetti - s/o Ramashetti	3423	62/*/*	1.30	Middle	75.9420	12.4319
3424	Doddahosuru	Wahab - s/o Latip Saab	3424	62/*/*	0.70	Middle	75.9420	12.4319
3425	Doddahosuru	S B Varshabendra - s/o Basappa	3425	62/*/*	1.40	Middle	75.9420	12.4319
3426	Doddahosuru	Shahida Banu - w/o Nazir Saab	3426	62/*/*	1.13	Middle	75.9420	12.4319
3427	Doddahosuru	Sharpunisha - w/o Basha	3427	62/*/*	1.50	Middle	75.9420	12.4319
3428	Doddahosuru	C K Lakkayya s/o Kengeya	3428	62/*/*	1.40	Middle	75.9420	12.4319
3429	Doddahosuru	Nagina Begum w/o. Basheer Ahmed	3429	62/*/*	1.00	Middle	75.9420	12.4319
3430	Doddahosuru	Dastagiri Khan s/o Gaus Khan	3430	62/*/*	0.40	Middle	75.9420	12.4319
3431	Doddahosuru	Ujanayisi	3431	62/*/*	1.00	Middle	75.9420	12.4319
3432	Doddahosuru	Kalaiah s/o Kalaiah	3432	62/*/*	0.63	Middle	75.9420	12.4319
3433	Giraguru	L. Anand - s/o Lingegowda- Earth.P	3433	21/*/1	0.32	Middle	75.9677	12.4389
3434	Giraguru	V R Leelavathi w/o LateL Anand- Bh.P.	3434	21/*/2	1.90	Middle	75.9677	12.4389
3435	Giraguru	Supreeta V s/o LateB Veerabhadraya	3435	22/*/1	0.94	Middle	75.9692	12.4398
3436	Giraguru	V R Leelavathi w/o LateL Anand- Bh.P.	3436	22/*/2	1.55	Middle	75.9692	12.4398
3437	Giraguru	Mujeeb K.S. . - Bin. Sikander	3437	22/*/3	0.16	Middle	75.9692	12.4398
3438	Giraguru	Nagaraju s/o LateValiya Veerappa- The landlord	3438	24/*/1	0.76	Middle	75.9699	12.4431

Sl.No	Name of Village	Name of Farmer	Farmer Code	Survey No	Area (Ha)	Reaches	Latitude (Degree-Min-Sec)	Longitude (Degree-Min-Sec)
3439	Giraguru	Chandira Gappu is Ganapathi s/o LateDevayya. -- Land	3439	24/*/10	0.60	Middle	75.9699	12.4431
3440	Giraguru	Shad Mohammed s/o Shahul Hamid Haji Amin	3440	24/*/2	1.20	Middle	75.9699	12.4431
3441	Giraguru	A.M. Kaverappa - s/o A.K. Muthanna	3441	24/*/3	1.20	Middle	75.9699	12.4431
3442	Giraguru	COMMAN LAND	3442	24/*/4	0.05	Middle	75.9699	12.4431
3443	Giraguru	Faizan SM s/o SM Nazir. -	3443	24/*/5	0.07	Middle	75.9699	12.4431
3444	Giraguru	Harish K.S. - s/o Late Subbayya K.A.	3444	24/*/6	0.10	Middle	75.9699	12.4431
3445	Giraguru	Shivprakash N.E. . - s/o Irappa- land.p.	3445	24/*/7	0.10	Middle	75.9699	12.4431
3446	Giraguru	Chandira Gappu is Ganapathi. - Late s/o. Devaiah	3446	24/*/8	0.21	Middle	75.9699	12.4431
3447	Giraguru	Chandira Gappu is Ganapathi. - Late s/o. Devaiah	3447	24/*/9	0.06	Middle	75.9699	12.4431
3448	Giraguru	K S Mujib s/o Sikandar	3448	25/*/1	0.03	Middle	75.9706	12.4398
3449	Giraguru	N. Saraswati - s/o Nagarathna	3449	25/*/1	0.59	Middle	75.9706	12.4398
3450	Giraguru	Suresh Uruf Suresh/ Kumar s/o Ganapathi. -	3450	25/*/1	0.08	Middle	75.9706	12.4398
3451	Giraguru	Saraswati w/o Late Nagarathna	3451	25/*/1	1.11	Middle	75.9706	12.4398
3452	Giraguru	HK Vishwanath s/o Karisiddappa	3452	25/*/10	0.09	Middle	75.9706	12.4398
3453	Giraguru	Mahmud Mansur s/o B S Mahmud Ali. -	3453	25/*/12	0.20	Middle	75.9706	12.4398
3454	Giraguru	A.S. Nagaraju s/o Late Siddegowda	3454	25/*/2	0.10	Middle	75.9706	12.4398
3455	Giraguru	Rukmini w/o r. Babanna	3455	25/*/3	0.07	Middle	75.9706	12.4398
3456	Giraguru	Virendrakumar s/o Natulal	3456	25/*/4	0.05	Middle	75.9706	12.4398
3457	Giraguru	Dinesh Kumar s/o Natulal	3457	25/*/5	0.05	Middle	75.9706	12.4398
3458	Giraguru	Rukmini w/o r. Babanna	3458	25/*/6	0.07	Middle	75.9706	12.4398

Sl.No	Name of Village	Name of Farmer	Farmer Code	Survey No	Area (Ha)	Reaches	Latitude (Degree-Min-Sec)	Longitude (Degree-Min-Sec)
3459	Giraguru	Pawan Kumar.D.R. s/o D. R. Raghuraj. - - Land	3459	25/*/7	0.06	Middle	75.9706	12.4398
3460	Giraguru	T D Subramaniam s/o Late T S Devaiah	3460	25/*/8	0.20	Middle	75.9706	12.4398
3461	Giraguru	HK Vishwanath s/o Karisiddappa	3461	25/*/9	0.20	Middle	75.9706	12.4398
3462	Giraguru	Mujeeb K.S. s/o Sikander. -	3462	26/*/1	0.19	Middle	75.9693	12.4378
3463	Giraguru	Mujeeb K.S. s/o Sikander. -	3463	26/*/10	0.14	Middle	75.9693	12.4378
3464	Giraguru	B. Puttabasamma -	3464	26/*/11	0.22	Middle	75.9693	12.4378
3465	Giraguru	Mujeeb K.S. s/o Sikander. -	3465	26/*/2	0.21	Middle	75.9693	12.4378
3466	Giraguru	Supreeta V s/o Late B Veerabhadraya	3466	26/*/3A	1.00	Middle	75.9693	12.4378
3467	Giraguru	COMMAN LAND	3467	26/*/3B	0.00	Middle	75.9693	12.4378
3468	Giraguru	KP Kumar s/o Puttaswamy	3468	26/*/4	0.29	Middle	75.9693	12.4378
3469	Giraguru	Nagaraja s/o Muthurayyappa. -	3469	26/*/5	0.51	Middle	75.9693	12.4378
3470	Giraguru	U.M. Laxmana. - s/o Unne Modaliyur	3470	26/*/6	0.40	Middle	75.9693	12.4378
3471	Giraguru	Supreeta V s/o Late B Veerabhadraya	3471	26/*/7	0.20	Middle	75.9693	12.4378
3472	Giraguru	U.M. Laxmana. - s/o Unne Modaliyur	3472	26/*/8	0.40	Middle	75.9693	12.4378
3473	Giraguru	Mujeeb K.S. s/o Sikander. -	3473	26/*/9	0.26	Middle	75.9693	12.4378
3474	Giraguru	P.S. Sanjeeva - s/o P.K. Shivappa	3474	28/*/1	1.95	Middle	75.9691	12.4360
3475	Giraguru	P.S. Sanjeeva - s/o P.K. Shivappa	3475	28/*/2	2.35	Middle	75.9691	12.4360
3476	Giraguru	P.S. Sanjeeva - s/o P.K. Shivappa	3476	28/*/3	0.85	Middle	75.9691	12.4360
3477	Giraguru	COMMAN LAND	3477	30/*/1	2.03	Middle	75.9648	12.4364
3478	Giraguru	COMMAN LAND	3478	30/*/2	1.80	Middle	75.9648	12.4364

Sl.No	Name of Village	Name of Farmer	Farmer Code	Survey No	Area (Ha)	Reaches	Latitude (Degree-Min-Sec)	Longitude (Degree-Min-Sec)
3479	Giraguru	Vinod Kumar .KG s/o Late Gopalarao	3479	30/*/3	1.60	Middle	75.9648	12.4364
3480	Giraguru	Mahesh. s/o Late Rajasekharaiah	3480	31/*/1	0.60	Middle	75.9615	12.4373
3481	Giraguru	Raghu. s/o Late Rajasekharaiah	3481	31/*/1	0.60	Middle	75.9615	12.4373
3482	Giraguru	B. Shivakumar - s/o A. Basavarajayya	3482	31/*/2	0.82	Middle	75.9615	12.4373
3483	Giraguru	B.B.Lokesh s/o Basappa	3483	32/*/1	1.02	Middle	75.9594	12.4367
3484	Giraguru	Nawang Jumbo s/o Lob Sung Seering- Bh.P.	3484	32/*/2	1.02	Middle	75.9594	12.4367
3485	Giraguru	Bekal Mohammed Sali s/o Abdul Ed Neer Raheem	3485	32/*/3	1.02	Middle	75.9594	12.4367
3486	Giraguru	Mahadevamma w/o Basappa	3486	32/*/4	1.02	Middle	75.9594	12.4367
3487	Giraguru	Pasture -	3487	33/*/*	0.00	Middle	75.9606	12.4348
3488	Giraguru	COMMAN LAND	3488	33/*/*	39.20	Middle	75.9606	12.4348
3489	Giraguru	COMMAN LAND	3489	33/*/1	1.60	Middle	75.9606	12.4348
3490	Giraguru	Zakiyasidiki Bin	3490	33/*/15	1.20	Middle	75.9606	12.4348
3491	Giraguru	Saiyanasidaki w/o	3491	33/*/16	1.20	Middle	75.9606	12.4348
3492	Giraguru	K K Puttaraju	3492	33/*/34	1.49	Middle	75.9606	12.4348
3493	Giraguru	Jawaramma - s/o Siddaiah	3493	63/*/*	0.80	Middle	75.9566	12.4333
3494	Giraguru	Lakshamma - w/o Dasayya	3494	63/*/*	0.80	Middle	75.9566	12.4333
3495	Giraguru	Channaiya - s/o Singraya	3495	63/*/*	0.80	Middle	75.9566	12.4333
3496	Giraguru	Venkatayya -	3496	63/*/*	0.80	Middle	75.9566	12.4333
3497	Giraguru	U A Shakti Alisha - S.M. Usman	3497	63/*/*	0.80	Middle	75.9566	12.4333
3498	Giraguru	Sannamma- w/o Late Thoppayya	3498	63/*/*	0.80	Middle	75.9566	12.4333

Sl.No	Name of Village	Name of Farmer	Farmer Code	Survey No	Area (Ha)	Reaches	Latitude (Degree-Min-Sec)	Longitude (Degree-Min-Sec)
3499	Giraguru	Rangayya - s/o Doddaiah	3499	63/**	0.80	Middle	75.9566	12.4333
3500	Giraguru	Dasa - s/o Moodly	3500	63/**	0.80	Middle	75.9566	12.4333
3501	Giraguru	Nanjayya s/o Subbayya	3501	63/**	0.80	Middle	75.9566	12.4333
3502	Giraguru	Pasture -	3502	63/**	0.80	Middle	75.9566	12.4333
3503	Giraguru	Pasture -	3503	63/**	0.00	Middle	75.9566	12.4333
3504	Giraguru	Kala- s/o Singraya	3504	63*/26	0.80	Middle	75.9566	12.4333
3505	Giraguru	DC Jagadeesha s/o Late D.T.Chikkanna	3505	93/**	0.80	Middle	75.9707	12.4414
3506	Giraguru	D C Jagadesha s/o Late.D.T.Chikkanna	3506	93/**	1.00	Middle	75.9707	12.4414
3507	Giraguru	Puttamma s/o Late Devaiah	3507	94/**	0.50	Middle	75.9586	12.4295
3508	Giraguru	P.S. Sanjeeva - s/o P.K. Shivappa	3508	27*/1	1.60	Middle	75.9695	12.4365
3509	Giraguru	P.W. Motayya -	3509	12*/1	1.20	Middle	75.9693	12.4459
3510	Giraguru	Dr. Vishnu Prabhu. s/o Narasimha Prabhu	3510	12*/10	0.05	Middle	75.9693	12.4459
3511	Giraguru	JOHN GERALD LAWRENCE MENEZES S / O JOHN VICTOR MENEZES. -	3511	12*/11	0.07	Middle	75.9693	12.4459
3512	Giraguru	Santosh Sequera. s/o S.A. Salu	3512	12*/12	0.30	Middle	75.9693	12.4459
3513	Giraguru	Santosh Sequera s/o S.A. Salu. -	3513	12*/2	0.45	Middle	75.9693	12.4459
3514	Giraguru	Santosh Sequera s/o S.A. Salu. -	3514	12*/3	0.34	Middle	75.9693	12.4459
3515	Giraguru	Saji s/o Achchan Kunji. . - Land	3515	12*/4	0.18	Middle	75.9693	12.4459
3516	Giraguru	S.A. Salu s/o Albert Sequera. - - Land	3516	12*/5	0.32	Middle	75.9693	12.4459
3517	Giraguru	Albert Krasta s/o Marcel Krasta. -	3517	12*/6	0.21	Middle	75.9693	12.4459
3518	Giraguru	Anthony D'Souza s/o David D'Souza. - - Land	3518	12*/7	0.40	Middle	75.9693	12.4459

Sl.No	Name of Village	Name of Farmer	Farmer Code	Survey No	Area (Ha)	Reaches	Latitude (Degree-Min-Sec)	Longitude (Degree-Min-Sec)
3519	Giraguru	B Arun Poojary. s/o K S Poojary	3519	12/*/8	0.18	Middle	75.9693	12.4459
3520	Giraguru	Denzel Fernandez. s/o M Fernandez	3520	12/*/9	0.03	Middle	75.9693	12.4459
3521	Giraguru	Kantharaju s/o Doddaveerappa	3521	13/*/*	0.81	Middle	75.9701	12.4455
3522	Giraguru	Gowramma w/o L.A.V.Channeweerappa-B.P.	3522	14/*/1	0.66	Middle	75.9686	12.4447
3523	Giraguru	Kantharaju s/o Doddaveerappa	3523	14/*/2	0.76	Middle	75.9686	12.4447
3524	Giraguru	Gowramma w/o LAV Channaweerappa	3524	14/*/3	0.00	Middle	75.9686	12.4447
3525	Giraguru	Kumara s/o Late Doddaveerappa	3525	14/*/4	0.19	Middle	75.9686	12.4447
3526	Giraguru	Srilatha C w/o Shivdas	3526	23/*/10	0.06	Middle	75.9688	12.4413
3527	Giraguru	KA Chandresh s/o P K Achchappa. - - Land	3527	23/*/11	0.07	Middle	75.9688	12.4413
3528	Giraguru	Ibrahim s/o Sufi. -	3528	23/*/12	0.02	Middle	75.9688	12.4413
3529	Giraguru	Ibrahim s/o Late Sufi. -	3529	23/*/13	0.05	Middle	75.9688	12.4413
3530	Giraguru	Mujeeb K.S. Bin. Sikander. -	3530	23/*/14	0.05	Middle	75.9688	12.4413
3531	Giraguru	Mujeeb K S. s/o Sikander	3531	23/*/15	0.10	Middle	75.9688	12.4413
3532	Giraguru	Fahad P I. s/o Ibrahim	3532	23/*/16	0.02	Middle	75.9688	12.4413
3533	Giraguru	Mujib bin. Sikander. -	3533	23/*/2	0.04	Middle	75.9688	12.4413
3534	Giraguru	AM KAVERAPPA s/o A. K MUTANNA	3534	23/*/3.	0.02	Middle	75.9688	12.4413
3535	Giraguru	P. Mahadevappa. s/o Late Puttaswamaih	3535	23/*/4	0.03	Middle	75.9688	12.4413
3536	Giraguru	Manju s/o Gopalaiah	3536	23/*/5	0.06	Middle	75.9688	12.4413
3537	Giraguru	SOMINI THOMAS w/o K. THOMAS	3537	23/*/6	0.05	Middle	75.9688	12.4413
3538	Giraguru	Ibrahim s/o Late Sufi. -	3538	23/*/7	0.04	Middle	75.9688	12.4413



Sl.No	Name of Village	Name of Farmer	Farmer Code	Survey No	Area (Ha)	Reaches	Latitude (Degree-Min-Sec)	Longitude (Degree-Min-Sec)
3539	Giraguru	Shakina s/o K A Abbas & w/o Mukrambeg -	3539	23/*/8	0.03	Middle	75.9688	12.4413
3540	Giraguru	Faizun. S.M. Bin. S.M. Nasir. -	3540	23/*/9	0.16	Middle	75.9688	12.4413
3541	Guddenahalli	Tenzin Choder (Rigya Rinpoche) s/o L. sagelogten	3541	1/*/*	3.91	Middle	75.9734	12.4356
3542	Guddenahalli	B.K. Rajagopal - s/o S Krishnappa	3542	11/*/*	0.90	Middle	75.9775	12.4358
3543	Guddenahalli	B Fatima M w/o Fayaz M Y. -	3543	11/*/*	1.22	Middle	75.9775	12.4358
3544	Guddenahalli	S. Pandian s/o M.S. Chokkalingam- Bho.P.	3544	11/*/*	1.53	Middle	75.9775	12.4358
3545	Guddenahalli	S. Sukkalingam s/o M.S. Chokkalingam- Bho.P.	3545	11/*/*	1.60	Middle	75.9775	12.4358
3546	Guddenahalli	Tejeninima s/o Siraftemba	3546	12/*/*	1.86	Middle	75.9765	12.4344
3547	Guddenahalli	M.E. Arshadapash - s/o M J Emankhan	3547	12/*/*	2.58	Middle	75.9765	12.4344
3548	Guddenahalli	Tejeninima s/o Siraftemba	3548	13/*/1	0.28	Middle	75.9766	12.4337
3549	Guddenahalli	Pamajarmekampa s/o luluzangsocampa	3549	13/*/2	0.11	Middle	75.9766	12.4337
3550	Guddenahalli	B.K. Rajagopal -	3550	13/*/3	0.73	Middle	75.9766	12.4337
3551	Guddenahalli	Lalithamma w/o Late Shivannashetty	3551	13/*/4	0.08	Middle	75.9766	12.4337
3552	Guddenahalli	Tejeninima s/o Siraftemba	3552	14/*/1	1.33	Middle	75.9748	12.4331
3553	Guddenahalli	Pamajarmekampa s/o luluzangsocampa	3553	14/*/2	0.41	Middle	75.9748	12.4331
3554	Guddenahalli	Tejeninima s/o Siraftemba	3554	15/*/1	1.00	Middle	75.9749	12.4327
3555	Guddenahalli	Tejeninima s/o Siraftemba	3555	15/*/1	0.20	Middle	75.9749	12.4327
3556	Guddenahalli	Pamajarmekampa s/o luluzangsocampa	3556	15/*/2	0.30	Middle	75.9749	12.4327
3557	Guddenahalli	Nam gal nundup s/o ujen serring- earth.p	3557	15/*/3	0.10	Middle	75.9749	12.4327
3558	Guddenahalli	B.K. Rajagopal - - Land.P.	3558	15/*/4	0.19	Middle	75.9749	12.4327

Sl.No	Name of Village	Name of Farmer	Farmer Code	Survey No	Area (Ha)	Reaches	Latitude (Degree-Min-Sec)	Longitude (Degree-Min-Sec)
3559	Guddenahalli	D P Vishwanath. s/o Late ST Putraju	3559	16/*/1	0.64	Middle	75.9766	12.4322
3560	Guddenahalli	Namgyala Nudup s/o Usain Serring- Bho.P.	3560	16/*/2	1.17	Middle	75.9766	12.4322
3561	Guddenahalli	Namyagala nudup s/o ujane sering	3561	16/*/2	0.03	Middle	75.9766	12.4322
3562	Guddenahalli	D P Victory. s/o Late ST Puttaraju	3562	16/*/3	0.64	Middle	75.9766	12.4322
3563	Guddenahalli	D P Girisha. s/o Late ST Puttaraju	3563	16/*/4	0.64	Middle	75.9766	12.4322
3564	Guddenahalli	Chikkathayamma w/o Annaiahshetty	3564	17/*/1	2.80	Middle	75.9793	12.4330
3565	Guddenahalli	Ogen Yeshe s/o Bhujo. -	3565	17/*/2	0.44	Middle	75.9793	12.4330
3566	Guddenahalli	Kowsalyamma w/o B K Lakshminarayana	3566	17/*/3	0.94	Middle	75.9793	12.4330
3567	Guddenahalli	Namyagala nudup s/o ujane sering	3567	17/*/4	0.80	Middle	75.9793	12.4330
3568	Guddenahalli	Jayanthi w/o Late Krishnashetty	3568	17/*/5	0.20	Middle	75.9793	12.4330
3569	Guddenahalli	Namyagala nudup s/o ujane sering	3569	17/*/6	0.45	Middle	75.9793	12.4330
3570	Guddenahalli	Chikkathayamma w/o Annaiahshetty	3570	17/*/7	0.95	Middle	75.9793	12.4330
3571	Guddenahalli	G Shubha Devi w/o. G Sambha Shivarao. -	3571	18/*/*	4.54	Middle	75.9831	12.4333
3572	Guddenahalli	G Shubha Devi w/o G Shambha Shiva Rao	3572	19/*/*	3.49	Middle	75.9852	12.4318
3573	Guddenahalli	Tenzin Choder (Rigya Rinpoche) s/o L. sagelogten	3573	2/*/1	5.49	Middle	75.9751	12.4368
3574	Guddenahalli	B Fatima M w/o Fayaz	3574	2/*/2	0.62	Middle	75.9751	12.4368
3575	Guddenahalli	Package -	3575	20/*/*	0.87	Middle	75.9852	12.4303
3576	Guddenahalli	Prema P Achhaiah w/o Late Achhaiah	3576	21/*/*	3.52	Middle	75.9827	12.4321
3577	Guddenahalli	B.B. Bharathi -	3577	22/*/1	3.37	Middle	75.9812	12.4313
3578	Guddenahalli	Prema P Achhaiah w/o Late Achhaiah	3578	22/*/2	1.38	Middle	75.9812	12.4313

Sl.No	Name of Village	Name of Farmer	Farmer Code	Survey No	Area (Ha)	Reaches	Latitude (Degree-Min-Sec)	Longitude (Degree-Min-Sec)
3579	Guddenahalli	P.M.Achhayya s/o P.M.Muttappa-Bho.P.	3579	22/*/3	2.20	Middle	75.9812	12.4313
3580	Guddenahalli	R.G. Shyamanna	3580	23/*/1	4.92	Middle	75.9814	12.4301
3581	Guddenahalli	M Poonachha s/o M P Achhappa	3581	23/*/2	1.25	Middle	75.9814	12.4301
3582	Guddenahalli	M Poonachha s/o M P Achhappa	3582	23/*/3	2.80	Middle	75.9814	12.4301
3583	Guddenahalli	KS Jaishankar s/o Late K S Satyanarayana	3583	24/*/*	9.17	Middle	75.9796	12.4281
3584	Guddenahalli	K S Jaishankar s/o Late K S Satyanarayana	3584	25/*/1	5.41	Middle	75.9771	12.4286
3585	Guddenahalli	M K Dinesh s/o M J Kalappa- Bho.P.	3585	25/*/2	0.54	Middle	75.9771	12.4286
3586	Guddenahalli	Namyagala nudup s/o ujane sering	3586	26/*/1	0.05	Middle	75.9819	12.4291
3587	Guddenahalli	Namgyala Nudup s/o Usain Serring-	3587	26/*/1	3.75	Middle	75.9819	12.4291
3588	Guddenahalli	M. Pooja s/o M.P. Appachha	3588	26/*/2	1.82	Middle	75.9819	12.4291
3589	Guddenahalli	Nam gal nundoop s/o ujane sering	3589	26/*/3	0.80	Middle	75.9819	12.4291
3590	Guddenahalli	MG Gangadhar s/o Gopal Shetty	3590	26/*/4	0.80	Middle	75.9819	12.4291
3591	Guddenahalli	P.B. Devaiah s/o P.K.Bidappa	3591	27/*/1	2.50	Middle	75.9735	12.4313
3592	Guddenahalli	M.K. Dinesh s/o M.J. Kalappa	3592	27/*/10	2.21	Middle	75.9735	12.4313
3593	Guddenahalli	Nam gal nundoop s/o ujane sering	3593	27/*/11	0.15	Middle	75.9735	12.4313
3594	Guddenahalli	Nam gal nundoop s/o ujane sering	3594	27/*/2	0.40	Middle	75.9735	12.4313
3595	Guddenahalli	Nam gal nundoop s/o ujane sering	3595	27/*/3	1.85	Middle	75.9735	12.4313
3596	Guddenahalli	Nam gal nundoop s/o ujane sering	3596	27/*/4	0.95	Middle	75.9735	12.4313
3597	Guddenahalli	Nam gal nundoop s/o ujane sering	3597	27/*/5	1.00	Middle	75.9735	12.4313
3598	Guddenahalli	M.K. Dinesh s/o M.J. Kalappa- Bho.P.	3598	27/*/6	14.76	Middle	75.9735	12.4313

Sl.No	Name of Village	Name of Farmer	Farmer Code	Survey No	Area (Ha)	Reaches	Latitude (Degree-Min-Sec)	Longitude (Degree-Min-Sec)
3599	Guddenahalli	KS Jaishankar s/o Late K S Satyanarayana	3599	27/*/7	1.75	Middle	75.9735	12.4313
3600	Guddenahalli	KS Jaishankar s/o Late K S Satyanarayana	3600	27/*/7	0.54	Middle	75.9735	12.4313
3601	Guddenahalli	Tejeninima s/o Sirafthemba	3601	27/*/8	1.96	Middle	75.9735	12.4313
3602	Guddenahalli	KS Jaishankar s/o Late K S Satyanarayana	3602	27/*/9	0.21	Middle	75.9735	12.4313
3603	Guddenahalli	Tejeninima s/o Sirafthemba	3603	28/*/1	0.50	Middle	75.9738	12.4346
3604	Guddenahalli	Tenzin Neema s/o Siraf Themba	3604	28/*/1	0.40	Middle	75.9738	12.4346
3605	Guddenahalli	P.B. Devaiah s/o P.K.Bidappa	3605	28/*/2	1.59	Middle	75.9738	12.4346
3606	Guddenahalli	Tenzin Choder (Rigya Rinpoche) s/o L. sagelogten	3606	3/*/1	2.71	Middle	75.9744	12.4379
3607	Guddenahalli	Lob Sung Darge s/o Lama Gelbo	3607	3/*/1	2.40	Middle	75.9744	12.4379
3608	Guddenahalli	KS Vijayalakshmi w/o. S Narayana	3608	3/*/2	1.20	Middle	75.9744	12.4379
3609	Guddenahalli	S D Mahesh Kumar s/o Late.Dasayya	3609	3/*/3	0.36	Middle	75.9744	12.4379
3610	Guddenahalli	Tenzin Choder (Rigya Rinpoche) s/o Zegelogthen	3610	4/*/1	2.00	Middle	75.9743	12.4394
3611	Guddenahalli	L.Bashir s/o M.P. Abdul Latif	3611	4/*/1	0.25	Middle	75.9743	12.4394
3612	Guddenahalli	B.B. Vasant s/o Late. B.A. Birumupojari- land.p.	3612	4/*/1	0.30	Middle	75.9743	12.4394
3613	Guddenahalli	Sankarashetti - s/o Veerappashetti	3613	4/*/2	3.98	Middle	75.9743	12.4394
3614	Guddenahalli	Kunyaraman s/o Karunakara	3614	4/*/3	0.45	Middle	75.9743	12.4394
3615	Guddenahalli	Mujeeb ur Rehman s/o Late.Sayed Mahmood. -	3615	4/*/4	0.12	Middle	75.9743	12.4394
3616	Guddenahalli	Shakeela Bhanu w/o Dada Peer	3616	4/*/5	0.12	Middle	75.9743	12.4394
3617	Guddenahalli	S.M.Gowramma w/o. S.D. Mahesh Kumar	3617	4/*/6	0.29	Middle	75.9743	12.4394
3618	Guddenahalli	T M Ravi. s/o Muttu	3618	4/*/7	0.08	Middle	75.9743	12.4394

Sl.No	Name of Village	Name of Farmer	Farmer Code	Survey No	Area (Ha)	Reaches	Latitude (Degree-Min-Sec)	Longitude (Degree-Min-Sec)
3619	Guddenahalli	T R SATISHA. s/o T M Ravi	3619	4/*/7	0.05	Middle	75.9743	12.4394
3620	Guddenahalli	T r Santhosh s/o T M Ravi	3620	4/*/7	0.05	Middle	75.9743	12.4394
3621	Guddenahalli	T R Suresh. s/o T M Ravi	3621	4/*/7	0.05	Middle	75.9743	12.4394
3622	Guddenahalli	T M Radha. s/o Late b Muttu	3622	4/*/7	0.02	Middle	75.9743	12.4394
3623	Guddenahalli	Dadapir P.S. s/o Sahul Hamid c	3623	4/*/8	0.10	Middle	75.9743	12.4394
3624	Guddenahalli	JOSEPH RADAPPILLY - s/o KURIAN	3624	5/*/1	3.20	Upper	75.9775	12.4385
3625	Guddenahalli	B.K. Savitramma - D / O B.S. Krishnappa	3625	5/*/1	0.25	Upper	75.9775	12.4385
3626	Guddenahalli	S.M.Gowramma w/o. S.D. Mahesh Kumar	3626	5/*/1	0.91	Upper	75.9775	12.4385
3627	Guddenahalli	S. Pandian s/o M.S. Chokkalingam- Bho.P.	3627	5/*/1	0.07	Upper	75.9775	12.4385
3628	Guddenahalli	Joseph Vidakeri - s/o witik	3628	5/*/1	0.67	Upper	75.9775	12.4385
3629	Guddenahalli	Nam gal nundoop. - s/o Usain Seering	3629	5/*/1	0.80	Upper	75.9775	12.4385
3630	Guddenahalli	M K Saroja w/o Late P Mahadevappa	3630	5/*/2	0.16	Upper	75.9775	12.4385
3631	Guddenahalli	B Fatima M w/o Fayaz M Y	3631	5/*/3	0.69	Upper	75.9775	12.4385
3632	Guddenahalli	A Hemganga w/o Late B S Sridhar	3632	6/*/1	0.21	Upper	75.9785	12.4385
3633	Guddenahalli	M K Saroja w/o Late P Mahadevappa	3633	6/*/2	0.15	Upper	75.9785	12.4385
3634	Guddenahalli	P .Mahadevappa s/o Puttaswamayya- Bh.P.	3634	6/*/3	0.80	Upper	75.9785	12.4385
3635	Guddenahalli	Namaghalanudup s/o ujin sering	3635	6/*/4	3.07	Upper	75.9785	12.4385
3636	Guddenahalli	S. Rajan - s/o R.G. Shamanna	3636	7/*/1	1.48	Upper	75.9834	12.4348
3637	Guddenahalli	B.S. Sridhara - s/o B.K.Shivaramaiah	3637	7/*/1	0.06	Upper	75.9834	12.4348
3638	Guddenahalli	Joseph Widakery - s/o Vickel	3638	7/*/1	0.45	Upper	75.9834	12.4348

Sl.No	Name of Village	Name of Farmer	Farmer Code	Survey No	Area (Ha)	Reaches	Latitude (Degree-Min-Sec)	Longitude (Degree-Min-Sec)
3639	Guddenahalli	Kowsalyamma w/o B K Lakshminarayana	3639	7/*/1	0.67	Upper	75.9834	12.4348
3640	Guddenahalli	Dharma s/o Maruthi	3640	7/*/1	0.80	Upper	75.9834	12.4348
3641	Guddenahalli	Joseph Vidakeri - s/o Vickel Alienated	3641	7/*/1	1.60	Upper	75.9834	12.4348
3642	Guddenahalli	M K Saroja w/o Late P Mahadevappa	3642	7/*/10	0.80	Upper	75.9834	12.4348
3643	Guddenahalli	Laxmi w/o Late Thimmashetti	3643	7/*/11	1.20	Upper	75.9834	12.4348
3644	Guddenahalli	Rajegowda s/o Late. Kempaya Uruf Kempegowda. -	3644	7/*/12	0.29	Upper	75.9834	12.4348
3645	Guddenahalli	Chandra N.K. s/o Late Kempaiah	3645	7/*/12	0.29	Upper	75.9834	12.4348
3646	Guddenahalli	Puttaraju s/o Late Kempaiah	3646	7/*/12	0.29	Upper	75.9834	12.4348
3647	Guddenahalli	Bhadramma w/o Late Muddumallaiah	3647	7/*/13	1.50	Upper	75.9834	12.4348
3648	Guddenahalli	DINESH.H.R. S / O RAJAPPA. - - Land	3648	7/*/14	1.60	Upper	75.9834	12.4348
3649	Guddenahalli	Dinesh HR s/o Rajappa. - - Land	3649	7/*/15	0.60	Upper	75.9834	12.4348
3650	Guddenahalli	Dinesh HR s/o Rajappa. - - Land	3650	7/*/16	2.07	Upper	75.9834	12.4348
3651	Guddenahalli	Chandra.N. s/o Late.Nagaraju. - - Land	3651	7/*/17	0.53	Upper	75.9834	12.4348
3652	Guddenahalli	Chandra.N. s/o Late.Nagaraju. - - Land	3652	7/*/18	0.80	Upper	75.9834	12.4348
3653	Guddenahalli	BJ Basavaraju s/o Javaregowda. -	3653	7/*/19	0.80	Upper	75.9834	12.4348
3654	Guddenahalli	Nam gal nundoop. - s/o Usain Seering	3654	7/*/2	0.80	Upper	75.9834	12.4348
3655	Guddenahalli	BJ Basavaraju s/o Javaregowda. -	3655	7/*/20	1.01	Upper	75.9834	12.4348
3656	Guddenahalli	Sachidanandamurthy - s/o Rudrappa	3656	7/*/21	0.80	Upper	75.9834	12.4348
3657	Guddenahalli	M. Srinivasa - s/o Madappa- land.P	3657	7/*/22	2.00	Upper	75.9834	12.4348
3658	Guddenahalli	B J Basavaraju s/o Javaregowda	3658	7/*/23	2.00	Upper	75.9834	12.4348

Sl.No	Name of Village	Name of Farmer	Farmer Code	Survey No	Area (Ha)	Reaches	Latitude (Degree-Min-Sec)	Longitude (Degree-Min-Sec)
3659	Guddenahalli	Venkatesha s/o Late. Kempayya Uruf Kempegowda. -	3659	7/*/24	0.33	Upper	75.9834	12.4348
3660	Guddenahalli	Nam gal nundoop s/o ujane joining	3660	7/*/3	0.37	Upper	75.9834	12.4348
3661	Guddenahalli	Nam gal nundoop s/o ujane joining	3661	7/*/4	0.24	Upper	75.9834	12.4348
3662	Guddenahalli	B J Basavaraju s/o Javaregowda	3662	7/*/5	0.80	Upper	75.9834	12.4348
3663	Guddenahalli	B J Basavaraju s/o Javaregowda	3663	7/*/6	0.80	Upper	75.9834	12.4348
3664	Guddenahalli	Namgial Nundup s/o . The Urgan Seering. -	3664	7/*/7	1.60	Upper	75.9834	12.4348
3665	Guddenahalli	Govindayaya. - Late s/o . Thimmaiah	3665	7/*/8	0.80	Upper	75.9834	12.4348
3666	Guddenahalli	Namaghalanudup s/o ujin sering	3666	7/*/9	0.53	Upper	75.9834	12.4348
3667	Guddenahalli	K.R. Ravikumar s/o F.L.Ranganath- Bh.P.	3667	8/*/1	0.65	Upper	75.9809	12.4366
3668	Guddenahalli	Chandra s/o Late Nagaraju	3668	8/*/2	0.40	Upper	75.9809	12.4366
3669	Guddenahalli	Nam gal nundoop s/o ujane joining	3669	8/*/3	2.80	Upper	75.9809	12.4366
3670	Guddenahalli	A Hemaganga w/o Late B S Sridhar	3670	8/*/4	0.37	Upper	75.9809	12.4366
3671	Guddenahalli	Hanif.H.M. s/o Mohammed	3671	9/*/1	0.08	Middle	75.9814	12.4349
3672	Guddenahalli	Ayub Khan s/o Nisar Ullah Khan. - - Land	3672	9/*/10	0.07	Middle	75.9814	12.4349
3673	Guddenahalli	Viswanathgowda s/o Sankaranarayana Gowda. -	3673	9/*/2	0.10	Middle	75.9814	12.4349
3674	Guddenahalli	Nam gal nundup s/o ujjain Sering	3674	9/*/3	2.10	Middle	75.9814	12.4349
3675	Guddenahalli	G. Shubha Devi - w/om. G. Shambha Shivrao	3675	9/*/4	3.20	Middle	75.9814	12.4349
3676	Guddenahalli	Nam gal nundup s/o ujjain Sering	3676	9/*/5	0.20	Middle	75.9814	12.4349
3677	Guddenahalli	Madhu K.C. s/o Chittiyappa KG . -	3677	9/*/6	0.10	Middle	75.9814	12.4349
3678	Guddenahalli	Shameem s/o Late.Hazimonu-B.P.	3678	9/*/7	0.06	Middle	75.9814	12.4349

Sl.No	Name of Village	Name of Farmer	Farmer Code	Survey No	Area (Ha)	Reaches	Latitude (Degree-Min-Sec)	Longitude (Degree-Min-Sec)
3679	Guddenahalli	Ibrahim s/o Sufi. -	3679	9/*8	0.18	Middle	75.9814	12.4349
3680	Guddenahalli	Padmanabha M.K. . - s/o M.P. Krishnamurti	3680	9/*9	0.24	Middle	75.9814	12.4349
3681	Koppa	M.G. Mohamed Qasim -	3681	3/**	1.58	Middle	75.9748	12.4421
3682	Koppa	Land Acquisition for residential purpose -	3682	3/**	0.80	Middle	75.9748	12.4421
3683	Koppa	Jeming Jalsu s/o Aga	3683	4/*1	0.58	Middle	75.9739	12.4422
3684	Koppa	Jeming Jalsu s/o Aga Alienated	3684	4/*1	0.40	Middle	75.9739	12.4422
3685	Koppa	Mahadeva - s/o Puttaswamy	3685	4/*2	1.86	Middle	75.9739	12.4422
3686	Koppa	V.D. Krishna s/o Doddaiiah	3686	4/*3	0.19	Middle	75.9739	12.4422
3687	Koppa	V.D. Krishna s/o Doddaiiah	3687	4/*3	0.01	Middle	75.9739	12.4422
3688	Koppa	D.T. Vijayendra s/o Thimmashetti	3688	4/*4	0.91	Middle	75.9739	12.4422
3689	Koppa	D T Vijayendra s/o Late D T Thimmashetti	3689	4/*5	0.19	Middle	75.9739	12.4422
3690	Koppa	Sarojamma w/o Late A S Lingappa	3690	5/**	3.00	Middle	75.9729	12.4409
3691	Koppa	Kempiramma w/o Bettayya	3691	6/*1	0.60	Middle	75.9726	12.4423
3692	Koppa	Siraj Khan. - s/o Late Nasarullah Khan, Koppa	3692	6/*2	0.05	Middle	75.9726	12.4423
3693	Koppa	Noorullah Khan. - s/o Late Nasarullah Khan, Koppa	3693	6/*2	0.05	Middle	75.9726	12.4423
3694	Koppa	Jiaullah Khan. - s/o Late Nasarullah Khan, Koppa	3694	6/*2	0.05	Middle	75.9726	12.4423
3695	Koppa	Kempiramma w/o Bettayya	3695	6/*3	0.10	Middle	75.9726	12.4423
3696	Koppa	Kempiramma w/o Bettayya	3696	6/*4	0.60	Middle	75.9726	12.4423
3697	Koppa	Vanaja w/o. K.B. Dinesh Kumar	3697	6/*5	0.07	Middle	75.9726	12.4423
3698	Koppa	Biraiyya -	3698	6/*6	0.02	Middle	75.9726	12.4423



Sl.No	Name of Village	Name of Farmer	Farmer Code	Survey No	Area (Ha)	Reaches	Latitude (Degree-Min-Sec)	Longitude (Degree-Min-Sec)
3699	Koppa	D.T. Chandrasekhar -	3699	6/*/7	0.05	Middle	75.9726	12.4423
3700	Koppa	Atullah Khan. - s/o Late Nasarullah Khan, Koppa	3700	6/*/8	0.05	Middle	75.9726	12.4423
3701	Koppa	Jayajas -	3701	7/*/1	0.20	Middle	75.9723	12.4434
3702	Koppa	Jam Yang Jalso - s/o Aga	3702	7/*/1	0.50	Middle	75.9723	12.4434
3703	Koppa	ABOUBHUKAR s/o MAMMU	3703	7/*/2	0.24	Middle	75.9723	12.4434
3704	Koppa	C P Shanthi w/o C B Devaiah	3704	7/*/3	0.40	Middle	75.9723	12.4434
3705	Koppa	C.B. Devaiah - s/o Bojappa	3705	7/*/4	0.51	Middle	75.9723	12.4434
3706	Koppa	V. Venkatachalam s/o N.Vishwanathan. -	3706	7/*/5	0.12	Middle	75.9723	12.4434
3707	Koppa	Siraj Ahmad. s/o Abdul Razzaq	3707	8/*/1	1.88	Middle	75.9711	12.4445
3708	Koppa	U M Laxman s/o Late Unnimodaliyar.	3708	8/*/2	0.40	Middle	75.9711	12.4445
3709	Koppa	M.Y. Zahida s/o Mohammed Yaseen K	3709	9/*/*	3.85	Middle	75.9724	12.4448
3710	Koppa	C.B. Devaiah s/o Bojappa	3710	9/*/*	0.55	Middle	75.9724	12.4448
3711	Koppa	Land Acquisition for residential purpose -	3711	2/*/1	1.00	Middle	75.9755	12.4416
3712	Lakshmipura	Seethamma w/o Teci Toppagel	3712	10/*/1	0.40	Upper	75.9867	12.4217
3713	Lakshmipura	Sering Choden s/o Late.Tesi Toppagel. -	3713	10/*/2	0.43	Upper	75.9867	12.4217
3714	Lakshmipura	Abdul Rasheed. s/o M k adam-	3714	10/*/3	2.60	Upper	75.9867	12.4217
3715	Lakshmipura	Mujeeb ur Rehman. s/o kukhiyabi	3715	10/*/4	2.63	Upper	75.9867	12.4217
3716	Lakshmipura	Khalil Khan s/o Hussain Khan	3716	11/*/1	1.60	Upper	75.9884	12.4215
3717	Lakshmipura	Mujib Khan s/o Late. Hussein Khan	3717	11/*/2	1.60	Upper	75.9884	12.4215
3718	Lakshmipura	Gaus Khan s/o Late.Husain Khan	3718	11/*/3	1.20	Upper	75.9884	12.4215

Sl.No	Name of Village	Name of Farmer	Farmer Code	Survey No	Area (Ha)	Reaches	Latitude (Degree-Min-Sec)	Longitude (Degree-Min-Sec)
3719	Lakshmipura	Mehrunnissa w/o. Late. Shabeer Ahmed. -	3719	11/*/4	0.33	Upper	75.9884	12.4215
3720	Lakshmipura	Aziz Khan s/o Late. Hussein Khan. -	3720	11/*/5	0.40	Upper	75.9884	12.4215
3721	Lakshmipura	Puttaswamy - s/o Devaiah	3721	13/*/1	0.60	Upper	75.9856	12.4209
3722	Lakshmipura	M.M. Chandrasekhara - s/o M.J. Motayya	3722	13/*/2	0.80	Upper	75.9856	12.4209
3723	Lakshmipura	Akkayamma - w/o Late Puttaya	3723	13/*/3	0.60	Upper	75.9856	12.4209
3724	Lakshmipura	Javarayya - s/o Sannaiah	3724	13/*/4	0.60	Upper	75.9856	12.4209
3725	Lakshmipura	Leela Badrinarayan w/o Late Badrinarayan	3725	13/*/5	1.09	Upper	75.9856	12.4209
3726	Lakshmipura	Shivalingaiah	3726	14/*/1	0.62	Upper	75.9847	12.4203
3727	Lakshmipura	Sri Mohanraj.K. . s/o Karpayya.i	3727	14/*/2	2.34	Upper	75.9847	12.4203
3728	Lakshmipura	COMMAN LAND	3728	15/*/*	4.99	Upper	75.9832	12.4217
3729	Lakshmipura	COMMAN LAND	3729	16/*/*	3.05	Upper	75.9835	12.4202
3730	Lakshmipura	COMMAN LAND	3730	23/*/*	6.96	Upper	75.9813	12.4205
3731	Lakshmipura	COMMAN LAND	3731	23/*/*	5.00	Middle	75.9813	12.4205
3732	Lakshmipura	B.C. Sannaswami - s/o H.S. Channaweerappa	3732	24/*/*	1.24	Middle	75.9775	12.4223
3733	Lakshmipura	Puttegowda - s/o Amasegowda	3733	24/*/*	0.81	Middle	75.9775	12.4223
3734	Lakshmipura	K N Ramachandra s/o Late Ningaiah	3734	24/*/*	1.23	Middle	75.9775	12.4223
3735	Lakshmipura	Bhadraya -	3735	24/*/*	0.46	Middle	75.9775	12.4223
3736	Lakshmipura	Hanuhamma w/o w/o 0 Late Malateya	3736	24/*/*	0.93	Middle	75.9775	12.4223
3737	Lakshmipura	Akkayamma - w/o Puttaiah	3737	24/*/*	0.25	Middle	75.9775	12.4223
3738	Lakshmipura	Rajayya -	3738	24/*/*	0.47	Middle	75.9775	12.4223

Sl.No	Name of Village	Name of Farmer	Farmer Code	Survey No	Area (Ha)	Reaches	Latitude (Degree-Min-Sec)	Longitude (Degree-Min-Sec)
3739	Lakshmipura	Shivalingaiah - s/o Goravayya	3739	24/*/*	0.75	Middle	75.9775	12.4223
3740	Lakshmipura	Ningamma w/o Late Sannahaida	3740	24/*/*	0.96	Middle	75.9775	12.4223
3741	Lakshmipura	Shivalingaiah s/o Late Malluvayya	3741	24/*/*	1.02	Middle	75.9775	12.4223
3742	Lakshmipura	Hanumayya - s/o Jawarayya	3742	24/*/*	1.67	Middle	75.9775	12.4223
3743	Lakshmipura	Ramesh s/o cheluvamma	3743	24/*/*	0.75	Middle	75.9775	12.4223
3744	Lakshmipura	Kamamma -	3744	24/*/*	0.31	Middle	75.9775	12.4223
3745	Lakshmipura	C.K. Shivakumara -	3745	24/*/*	0.94	Middle	75.9775	12.4223
3746	Lakshmipura	Javarayya - s/o Sannaiah	3746	24/*/*	0.25	Middle	75.9775	12.4223
3747	Lakshmipura	Gangamma - w/o Dandayya	3747	24/*/*	0.90	Middle	75.9775	12.4223
3748	Lakshmipura	Bhadraya -	3748	25/*/1	0.19	Middle	75.9772	12.4234
3749	Lakshmipura	Rajayya -	3749	25/*/1	0.19	Middle	75.9772	12.4234
3750	Lakshmipura	Ramesh s/o cheluvamma	3750	25/*/2	0.52	Middle	75.9772	12.4234
3751	Lakshmipura	Shivalingaiah - s/o Goravaya	3751	25/*/3	0.50	Middle	75.9772	12.4234
3752	Lakshmipura	Javarayya - s/o Sannaiah	3752	25/*/4	0.16	Middle	75.9772	12.4234
3753	Lakshmipura	Akkayamma - w/o Puttayya	3753	25/*/5	0.16	Middle	75.9772	12.4234
3754	Lakshmipura	Hanuamma w/o Late Mallatea	3754	25/*/6	0.40	Middle	75.9772	12.4234
3755	Lakshmipura	Shivalingaiah s/o Late Malluvayya	3755	25/*/7	0.47	Middle	75.9772	12.4234
3756	Lakshmipura	K N Ramachandra s/o Late Ningayya	3756	25/*/8	0.32	Middle	75.9772	12.4234
3757	Lakshmipura	COMMAN LAND	3757	26/*/*	2.18	Middle	75.9777	12.4257
3758	Lakshmipura	COMMAN LAND	3758	27/*/*	1.69	Middle	75.9794	12.4258

Sl.No	Name of Village	Name of Farmer	Farmer Code	Survey No	Area (Ha)	Reaches	Latitude (Degree-Min-Sec)	Longitude (Degree-Min-Sec)
3759	Lakshmipura	COMMAN LAND	3759	27/*/*	5.00	Middle	75.9794	12.4258
3760	Lakshmipura	K.S.A.N.R.D. 106 D.C.P. 88 - Dt.3.1.91 w/olony of Periyapat	3760	28/*/*	0.00	Middle	75.9787	12.4254
3761	Lakshmipura	COMMAN LAND	3761	29/*/*	0.65	Middle	75.9785	12.4247
3762	Lakshmipura	COMMAN LAND	3762	30/*/*	5.71	Middle	75.9783	12.4233
3763	Lakshmipura	COMMAN LAND	3763	31/*/*	3.40	Middle	75.9797	12.4233
3764	Lakshmipura	COMMAN LAND	3764	32/*/*	3.38	Middle	75.9807	12.4233
3765	Lakshmipura	COMMAN LAND	3765	33/*/*	2.25	Middle	75.9815	12.4236
3766	Lakshmipura	COMMAN LAND	3766	38/*/*	2.79	Middle	75.9816	12.4257
3767	Lakshmipura	COMMAN LAND	3767	39/*/*	2.95	Middle	75.9816	12.4257
3768	Lakshmipura	Late Krishna s/o.Doddaiah	3768	40/*/*	0.20	Middle	75.9821	12.4273
3769	Lakshmipura	Azimabi w/o Syed Mohammed	3769	40/*/*	0.32	Middle	75.9821	12.4273
3770	Lakshmipura	Nagamma s/o Kalanayaka	3770	40/*/*	0.40	Middle	75.9821	12.4273
3771	Lakshmipura	COMMAN LAND	3771	40/*/*	0.63	Middle	75.9821	12.4273
3772	Lakshmipura	COMMAN LAND	3772	40/*/*	5.00	Middle	75.9821	12.4273
3773	Lakshmipura	Nagamma w/o ChikkamaLatea	3773	40/*/*2	0.80	Middle	75.9821	12.4273
3774	Lakshmipura	Shivanna -	3774	40/*/*3	0.30	Middle	75.9821	12.4273
3775	Lakshmipura	Lakshamma - w/o Ningaiah	3775	40/*/*4	0.30	Middle	75.9821	12.4273
3776	Lakshmipura	COMMAN LAND	3776	41	1.17	Middle	75.9844	12.4263
3777	Lakshmipura	COMMAN LAND	3777	41/*/*	3.32	Middle	75.9844	12.4263
3778	Lakshmipura	COMMAN LAND	3778	42/*/*	3.91	Middle	75.9849	12.4245

Sl.No	Name of Village	Name of Farmer	Farmer Code	Survey No	Area (Ha)	Reaches	Latitude (Degree-Min-Sec)	Longitude (Degree-Min-Sec)
3779	Doddahosuru	B.K.Laxmana s/o Late. B.B. Kariappa	3779	10/*/1	1.20	Lower	75.9428	12.4395
3780	Doddahosuru	Roopamani B.L. w/o. B K Lakshmana	3780	10/*/2	1.20	Lower	75.9428	12.4395
3781	Doddahosuru	DP Nagaraju s/o Late.Puttuswamappa and Late.Siddarajamma	3781	11/*/1	0.30	Lower	75.9422	12.4424
3782	Doddahosuru	KV Guruswamy s/o KV Veerappa	3782	11/*/2	2.10	Lower	75.9422	12.4424
3783	Doddahosuru	Shambulingappa s/o Late.Puttuswamappa and Late.Siddarajamma	3783	11/*/3	0.30	Lower	75.9422	12.4424
3784	Doddahosuru	Parvathamma w/o Late Sankarappa	3784	11/*/4	0.30	Lower	75.9422	12.4424
3785	Doddahosuru	Rudramma w/o Mahadevappa	3785	11/*/5	0.30	Lower	75.9422	12.4424
3786	Doddahosuru	D.M. Gurudat s/o Late.Shivamma	3786	12/*/1	1.10	Lower	75.9439	12.4426
3787	Doddahosuru	Parvathamma w/o Late Somashekharaiyah	3787	12/*/2	0.20	Lower	75.9439	12.4426
3788	Doddahosuru	D S Manjunatha. - s/o Late Somashekharaya	3788	12/*/2	0.30	Lower	75.9439	12.4426
3789	Doddahosuru	D S Sivakumara. - s/o Late Somashekharaya	3789	12/*/2	0.30	Lower	75.9439	12.4426
3790	Doddahosuru	K.M. Lakshmana - s/o M.P.Kungnali	3790	13/*/*	0.50	Lower	75.9442	12.4439
3791	Doddahosuru	Bhadramma -	3791	14/*/1	0.50	Lower	75.9434	12.4433
3792	Doddahosuru	Kavita D M s/o Mallesha	3792	14/*/1	0.50	Lower	75.9434	12.4433
3793	Doddahosuru	D S Lokesha. - s/o Late Somashekharaya,	3793	14/*/2	0.30	Lower	75.9434	12.4433
3794	Doddahosuru	D.M. Gurudat s/o Late.Shivamma	3794	14/*/3	0.10	Lower	75.9434	12.4433
3795	Doddahosuru	D.S. Shivanna -	3795	15/*/*	1.20	Lower	75.9429	12.4440
3796	Doddahosuru	D.M. Anwar s/o Mohammed Budan Saab	3796	16/*/1	0.10	Lower	75.9443	12.4458
3797	Doddahosuru	P K Akkamma - w/o Late. P M Kuttappa	3797	16/*/1	0.50	Lower	75.9443	12.4458
3798	Doddahosuru	P.K. Akkamma - w/o. P.M. Kuttappa	3798	16/*/1	0.50	Lower	75.9443	12.4458

Sl.No	Name of Village	Name of Farmer	Farmer Code	Survey No	Area (Ha)	Reaches	Latitude (Degree-Min-Sec)	Longitude (Degree-Min-Sec)
3799	Doddahosuru	Channaviramma w/o Late Puttabasappa Urup Puttamadappa	3799	16/*/1	0.80	Lower	75.9443	12.4458
3800	Doddahosuru	D.M. Anwar s/o s/o Mohammed Budan Saab Alienated	3800	16/*/1	0.30	Lower	75.9443	12.4458
3801	Doddahosuru	K.M. Lakshmana - s/o M.P. KUNGASHAL	3801	17/*/1	1.10	Lower	75.9445	12.4450
3802	Doddahosuru	Lob sung darge s/o Late.lama galpo	3802	17/*/2	0.80	Lower	75.9445	12.4450
3803	Doddahosuru	K.G. Tilak - s/o K.P. Ganapathy	3803	17/*/3	0.20	Lower	75.9445	12.4450
3804	Doddahosuru	K.M. Vasan - s/o M.P. KUNGASHAL	3804	18/*/1	0.30	Lower	75.9445	12.4450
3805	Doddahosuru	Lob sung darge s/o Late.lama galpo	3805	18/*/2	1.10	Lower	75.9453	12.4442
3806	Doddahosuru	K.G. Tilak - s/o K.P. Ganapathy	3806	18/*/3	0.50	Lower	75.9453	12.4442
3807	Doddahosuru	K.G. Tilak - s/o K.P. Ganapathy	3807	19/*/*	2.10	Lower	75.9463	12.4431
3808	Doddahosuru	K.G. Tilak - s/o K.P. Ganapathy	3808	20/*/*	0.70	Lower	75.9468	12.4421
3809	Doddahosuru	Singamma w/o Late Late Kalyanaiah	3809	21/*/*	0.60	Lower	75.9479	12.4415
3810	Doddahosuru	Parvathamma w/o Late Thimmayya	3810	21/*/*	0.60	Lower	75.9479	12.4415
3811	Doddahosuru	Thimmayya s/o Huchhaiah	3811	21/*/*	0.60	Lower	75.9479	12.4415
3812	Doddahosuru	Dasayya s/o Lakkayya	3812	21/*/*	0.50	Lower	75.9479	12.4415
3813	Doddahosuru	M A Shabir Basha - s/o Amir Saheb	3813	22/*/1	0.06	Lower	75.9491	12.4407
3814	Doddahosuru	D.M. Saraswati w/o. Somashekhara	3814	22/*/1	0.01	Lower	75.9491	12.4407
3815	Doddahosuru	D.C. Chandrasekhara s/o D.N. Channaweerappa	3815	22/*/1	0.40	Lower	75.9491	12.4407
3816	Doddahosuru	Suryad Mukhtar s/o Suryad Fir	3816	22/*/1	0.02	Lower	75.9491	12.4407
3817	Doddahosuru	Annayya s/o Ipayya	3817	22/*/1	0.01	Lower	75.9491	12.4407
3818	Doddahosuru	COMMAN LAND	3818	22/*/1	0.05	Lower	75.9491	12.4407

Sl.No	Name of Village	Name of Farmer	Farmer Code	Survey No	Area (Ha)	Reaches	Latitude (Degree-Min-Sec)	Longitude (Degree-Min-Sec)
3819	Doddahosuru	MR SHAHANAJ. w/o Akmal Pasha	3819	22/*/10	0.01	Lower	75.9491	12.4407
3820	Doddahosuru	Mommy Begum. w/o Dastagir Ahmed	3820	22/*/11	0.01	Lower	75.9491	12.4407
3821	Doddahosuru	Syed Hussein s/o Late.Sayed Ahmad	3821	22/*/2	0.01	Lower	75.9491	12.4407
3822	Doddahosuru	G.C. Naniyappa - s/o G.P. Changappa,	3822	22/*/3	0.20	Lower	75.9491	12.4407
3823	Doddahosuru	Sangamesh - s/o D.S. Nanjappa	3823	22/*/4	0.30	Lower	75.9491	12.4407
3824	Doddahosuru	Tasina Banu w/o. Nazir Ahmed. -	3824	22/*/5	0.01	Lower	75.9491	12.4407
3825	Doddahosuru	Kempamma - w/o. D.N. Channaweerappa	3825	22/*/6	0.50	Lower	75.9491	12.4407
3826	Doddahosuru	P C Pushpaveni w/o. P.P. Chandrasekhar	3826	23/*/*	1.40	Lower	75.9479	12.4430
3827	Doddahosuru	L.A. Maina - w/o Diwakara	3827	23/*/*	0.40	Lower	75.9479	12.4430
3828	Doddahosuru	K.G. Tilak - s/o K.P. Ganapathy	3828	23/*/*	0.20	Lower	75.9479	12.4430
3829	Doddahosuru	D.M. Basir Khan - s/o Late Mohammed Khan	3829	24/*/1	0.50	Lower	75.9502	12.4397
3830	Doddahosuru	T. KUMARATION s/o Dandayathapani	3830	24/*/2	0.06	Lower	75.9502	12.4397
3831	Doddahosuru	D M Bashir Khan s/o Late Muhammad Khan -	3831	24/*/3	0.50	Lower	75.9502	12.4397
3832	Doddahosuru	Jabidabhi - w/o. D.M. Basir Khan	3832	25/*/*	0.80	Lower	75.9493	12.4395
3833	Doddahosuru	D.M. Abbas Khan - s/o Late Mohammed Khan	3833	26/*/*	1.90	Lower	75.9486	12.4388
3834	Doddahosuru	Dastagir Khan s/o Gaus Khan	3834	26/*/*	0.04	Lower	75.9486	12.4388
3835	Doddahosuru	Attiq Khan s/o Ismail Khan	3835	26/*/*	0.03	Lower	75.9486	12.4388
3836	Doddahosuru	Zeenat Bhi - w/o. D.M. Abbas Khan	3836	26/*/*	0.93	Lower	75.9486	12.4388
3837	Doddahosuru	Katte	3837	27/*/*	0.70	Lower	75.9497	12.4387
3838	Doddahosuru	D S Shivanna s/o Siddappa	3838	28/*/1	2.00	Lower	75.9498	12.4381

Sl.No	Name of Village	Name of Farmer	Farmer Code	Survey No	Area (Ha)	Reaches	Latitude (Degree-Min-Sec)	Longitude (Degree-Min-Sec)
3839	Doddahosuru	Parvathamma w/o Late D S Somashekharaya	3839	28/*/2	0.20	Lower	75.9498	12.4381
3840	Doddahosuru	Abdul Ghaffar s/o Late Abdul Karim Saab. -	3840	29/*/1	0.26	Upper	75.9517	12.4390
3841	Doddahosuru	D.P.Makbool s/o Fir Pachu Saab	3841	29/*/2	0.60	Upper	75.9517	12.4390
3842	Doddahosuru	D.P.Makbool s/o Fir Pachu Saab	3842	29/*/3	0.80	Upper	75.9517	12.4390
3843	Doddahosuru	Mahaboob D.P. Late the s/o. Peer moss Saab. -	3843	29/*/3	0.79	Upper	75.9517	12.4390
3844	Doddahosuru	Nasir Ahmad s/o Late Abdul Karim Saab. -	3844	29/*/4	0.26	Upper	75.9517	12.4390
3845	Doddahosuru	Nazir s/o Late Abdul Karim Saab. -	3845	29/*/5	0.28	Upper	75.9517	12.4390
3846	Doddahosuru	K.M. Lakshmana - s/o M.P. KUNGASHAL	3846	3/*/*	0.13	Lower	75.9456	12.4414
3847	Doddahosuru	K G Tilak - s/o K.G. Bopanna	3847	3/*/*	1.00	Lower	75.9456	12.4414
3848	Doddahosuru	S. Shantha - w/o Sripati	3848	3/*/*	1.00	Lower	75.9456	12.4414
3849	Doddahosuru	Talaiulat Abdullah Yusuf s/o TM Abdullah (GPA Asif s/o TM Abdullah)	3849	3/*/*	1.20	Lower	75.9456	12.4414
3850	Doddahosuru	COMMAN LAND	3850	30/*/1	0.40	Upper	75.9523	12.4373
3851	Doddahosuru	COMMAN LAND	3851	30/*/1	0.80	Upper	75.9523	12.4373
3852	Doddahosuru	Bob John Saab s/o Pakir Saab	3852	30/*/2	1.45	Upper	75.9523	12.4373
3853	Doddahosuru	Rafeeq s/o Saeed Amir John	3853	31/*/1	1.97	Upper	75.9501	12.4373
3854	Doddahosuru	Parijan - w/o Nasarullah Khan	3854	31/*/2	1.66	Upper	75.9501	12.4373
3855	Doddahosuru	Mumtaz Bhi w/o. Kaleel Ahmed	3855	32/*/1	0.02	Upper	75.9485	12.4360
3856	Doddahosuru	Shabbir s/o M S Munavar	3856	32/*/10	0.01	Upper	75.9485	12.4360
3857	Doddahosuru	Syed Nayaz s/o Syed Rasool	3857	32/*/11	0.01	Upper	75.9485	12.4360
3858	Doddahosuru	Syed Saradar s/o Syed Anwar	3858	32/*/12	0.02	Upper	75.9485	12.4360



Sl.No	Name of Village	Name of Farmer	Farmer Code	Survey No	Area (Ha)	Reaches	Latitude (Degree-Min-Sec)	Longitude (Degree-Min-Sec)
3859	Doddahosuru	Sikander s/o Ahmed John. -	3859	32/*/13	0.01	Upper	75.9485	12.4360
3860	Doddahosuru	Mujahid Pasha s/o Jamal Saab. -	3860	32/*/14	0.00	Upper	75.9485	12.4360
3861	Doddahosuru	Nazir s/o Abdul Karim Saab. -	3861	32/*/15	0.01	Upper	75.9485	12.4360
3862	Doddahosuru	Saifullah Sharif s/o Basha Sharif. -	3862	32/*/16	0.00	Upper	75.9485	12.4360
3863	Doddahosuru	Naju Ahmad s/o n. Noor Ahmed. -	3863	32/*/17	0.01	Upper	75.9485	12.4360
3864	Doddahosuru	Syed Sanaullah s/o Syed Qasim Saab. -	3864	32/*/18	0.01	Upper	75.9485	12.4360
3865	Doddahosuru	Saifullah s/o Late Abdul Aziz. -	3865	32/*/19	0.01	Upper	75.9485	12.4360
3866	Doddahosuru	Iliaz Khan s/o Mahaboob Khan. -	3866	32/*/2	0.02	Upper	75.9485	12.4360
3867	Doddahosuru	Ansar s/o Mahmoud Gaus. -	3867	32/*/20	0.01	Upper	75.9485	12.4360
3868	Doddahosuru	Sikander s/o Ahmed John. -	3868	32/*/21	0.01	Upper	75.9485	12.4360
3869	Doddahosuru	Syed Altaf s/o Syed Anwar. -	3869	32/*/22	0.01	Upper	75.9485	12.4360
3870	Doddahosuru	Lateef Khan s/o. Zahiruddin Khan. -	3870	32/*/23	0.01	Upper	75.9485	12.4360
3871	Doddahosuru	Syed Riaz s/o Syed Peer. -	3871	32/*/24	0.02	Upper	75.9485	12.4360
3872	Doddahosuru	Haseena Banu w/o. Syed Zafar. -	3872	32/*/25	0.02	Upper	75.9485	12.4360
3873	Doddahosuru	Mus/o Taj. s/o Muhammad Basha	3873	32/*/26	0.01	Upper	75.9485	12.4360
3874	Doddahosuru	DJ Zafar Khan s/o Zaheer Udheen Khan. -	3874	32/*/27	0.26	Upper	75.9485	12.4360
3875	Doddahosuru	Jabir Ahmed s/o Noor Ahmed	3875	32/*/28	0.01	Upper	75.9485	12.4360
3876	Doddahosuru	Syed Jalil s/o Syed Gouss	3876	32/*/29	0.01	Upper	75.9485	12.4360
3877	Doddahosuru	MS Naseema w/o Naveed Ahmed. -	3877	32/*/3	0.02	Upper	75.9485	12.4360
3878	Doddahosuru	M.N. Suhil s/o Late. M.G. Nazir Ahmed	3878	32/*/4	0.03	Upper	75.9485	12.4360

Sl.No	Name of Village	Name of Farmer	Farmer Code	Survey No	Area (Ha)	Reaches	Latitude (Degree-Min-Sec)	Longitude (Degree-Min-Sec)
3879	Doddahosuru	Zarina Bhi s/o Le Abdul Nabi	3879	32/*/5	0.01	Upper	75.9485	12.4360
3880	Doddahosuru	Noor Aisha w/o Saipulla Sharif. -	3880	32/*/6	0.01	Upper	75.9485	12.4360
3881	Doddahosuru	D.P.Mac Bull s/o Peer Patchu Saab. -	3881	32/*/7	0.65	Upper	75.9485	12.4360
3882	Doddahosuru	D.M. Gurudat s/o Late.Shivamma	3882	32/*/8	1.30	Upper	75.9485	12.4360
3883	Doddahosuru	M A Kuttappa s/o M M Appayya	3883	32/*/9	0.40	Upper	75.9485	12.4360
3884	Doddahosuru	Nizamuddin Siddique s/o S A Haleem Uruf S Abdul Haleem	3884	32/*/9	0.90	Upper	75.9485	12.4360
3885	Doddahosuru	Basamma w/o Late Sannaiah	3885	33/*/*	2.00	Upper	75.9510	12.4363
3886	Doddahosuru	COMMAN LAND	3886	34/*/*	2.00	Upper	75.9518	12.4355
3887	Doddahosuru	DP Nagaraju s/o Late.Puttuswamappa and Late.Siddarajamma	3887	35/*/1	0.30	Upper	75.9533	12.4370
3888	Doddahosuru	Parvathamma w/o Late Sankarappa	3888	35/*/2	0.30	Upper	75.9533	12.4370
3889	Doddahosuru	K. Sasidhara s/o Kalappa	3889	36/*/*	2.00	Upper	75.9543	12.4351
3890	Doddahosuru	Kanniyamma - s/o VeLateudha	3890	37/*/*	0.20	Upper	75.9516	12.4346
3891	Doddahosuru	Tibetans on behalf of Central Government -	3891	37/*/*	2.10	Upper	75.9516	12.4346
3892	Doddahosuru	Syed Ali s/o Mahmoud Ali	3892	38/*/1	0.02	Upper	75.9493	12.4340
3893	Doddahosuru	Syed Anwar s/o Syed Qasim	3893	38/*/1	0.04	Upper	75.9493	12.4340
3894	Doddahosuru	Ahmad Khan s/o Latif Saab	3894	38/*/1	0.02	Upper	75.9493	12.4340
3895	Doddahosuru	Babasab s/o Budensab	3895	38/*/1	0.73	Upper	75.9493	12.4340
3896	Doddahosuru	D M Jamal Saab -	3896	38/*/1	0.00	Upper	75.9493	12.4340
3897	Doddahosuru	Ayub Khan s/o Nisar Ullakhan	3897	38/*/2	0.62	Upper	75.9493	12.4340
3898	Doddahosuru	Budanabhi w/o Moulakhan	3898	38/*/3	0.73	Upper	75.9493	12.4340

Sl.No	Name of Village	Name of Farmer	Farmer Code	Survey No	Area (Ha)	Reaches	Latitude (Degree-Min-Sec)	Longitude (Degree-Min-Sec)
3899	Doddahosuru	Wahab s/o Latif	3899	38/*/4	0.04	Upper	75.9493	12.4340
3900	Doddahosuru	Maimunnisa w/o. Late Jamal Saab	3900	38/*/5	0.20	Upper	75.9493	12.4340
3901	Doddahosuru	Hassam -	3901	38/*/6	0.25	Upper	75.9493	12.4340
3902	Doddahosuru	Banubhee w/o Babasab	3902	38/*/7	0.01	Upper	75.9493	12.4340
3903	Doddahosuru	Aslam s/o	3903	38/*/8	0.25	Upper	75.9493	12.4340
3904	Doddahosuru	Basir Saab - s/o Ibrahim Saab	3904	38/*/9	0.73	Upper	75.9493	12.4340
3905	Doddahosuru	Budan Bee - w/o Mala Khan	3905	39/*/1	0.51	Upper	75.9480	12.4342
3906	Doddahosuru	Syed Salim s/o Syed Gouss. -	3906	39/*/10	0.01	Upper	75.9480	12.4342
3907	Doddahosuru	Ayub Khan s/o Nisar Ullakhan. -	3907	39/*/11	0.21	Upper	75.9480	12.4342
3908	Doddahosuru	Baba Saab s/o Budensab	3908	39/*/12	0.76	Upper	75.9480	12.4342
3909	Doddahosuru	Maimunnisa w/o. Late Jamal Saab	3909	39/*/13	0.26	Upper	75.9480	12.4342
3910	Doddahosuru	Hassam s/o Banubhi	3910	39/*/14	0.26	Upper	75.9480	12.4342
3911	Doddahosuru	Banubhi w/o Babajan	3911	39/*/15	0.01	Upper	75.9480	12.4342
3912	Doddahosuru	Mahmoud Azam s/o Mahmoud Amir	3912	39/*/15	0.02	Upper	75.9480	12.4342
3913	Doddahosuru	Aslam s/o Banubhi	3913	39/*/15	0.23	Upper	75.9480	12.4342
3914	Doddahosuru	Budan Bee - w/o Mala Khan	3914	39/*/16	0.23	Upper	75.9480	12.4342
3915	Doddahosuru	D.M. Jamal Saab s/o Mahmud Budan Saab	3915	39/*/16	0.15	Upper	75.9480	12.4342
3916	Doddahosuru	Bansu w/o Sheikh Nasir	3916	39/*/17	0.02	Upper	75.9480	12.4342
3917	Doddahosuru	Ayub Khan s/o Nisar Ullakhan	3917	39/*/2	0.38	Upper	75.9480	12.4342
3918	Doddahosuru	Basir Saab - s/o Ibrahim Saab	3918	39/*/3	0.67	Upper	75.9480	12.4342

Sl.No	Name of Village	Name of Farmer	Farmer Code	Survey No	Area (Ha)	Reaches	Latitude (Degree-Min-Sec)	Longitude (Degree-Min-Sec)
3919	Doddahosuru	Ahmed Khan - s/o Latip Khan	3919	39/*/4	0.02	Upper	75.9480	12.4342
3920	Doddahosuru	Shakira Bhanu Khome Nazir Ahmed. -	3920	39/*/5	0.02	Upper	75.9480	12.4342
3921	Doddahosuru	Saifullah s/o Late Abdul Aziz. -	3921	39/*/6	0.02	Upper	75.9480	12.4342
3922	Doddahosuru	Shakina Bhanu w/o Sadiq Ahmed. -	3922	39/*/7	0.01	Upper	75.9480	12.4342
3923	Doddahosuru	P P Kaku s/o Late Pala. -	3923	39/*/8	0.01	Upper	75.9480	12.4342
3924	Doddahosuru	Syed Kalil s/o Syed Gouss. -	3924	39/*/9	0.01	Upper	75.9480	12.4342
3925	Doddahosuru	D.P.Mak Bull s/o Late. Peer moss Saab. -	3925	4/*/1	0.99	Lower	75.9457	12.4397
3926	Doddahosuru	Mahaboob D.P. Late the s/o. Peer moss Saab. -	3926	4/*/1	1.00	Lower	75.9457	12.4397
3927	Doddahosuru	Kendagannaya -	3927	4/*/2	0.04	Lower	75.9457	12.4397
3928	Doddahosuru	Samshunnisa w/o. Late Amir Khan	3928	4/*/3	0.51	Lower	75.9457	12.4397
3929	Doddahosuru	Shahidabanu - w/o Nazir Saab	3929	4/*/4	0.02	Lower	75.9457	12.4397
3930	Doddahosuru	Shanawaz w/o Late Rashid Saab	3930	4/*/5	0.51	Lower	75.9457	12.4397
3931	Doddahosuru	Makabool Saab - s/o Late Jamul Saab	3931	4/*/6	0.51	Lower	75.9457	12.4397
3932	Doddahosuru	Najimabanu s/o Late Saab John Saab	3932	4/*/7	0.51	Lower	75.9457	12.4397
3933	Doddahosuru	Basha	3933	40/*/*	0.30	Upper	75.9495	12.4326
3934	Doddahosuru	Tibetans on behalf of Central Government -	3934	40/*/*	2.00	Upper	75.9495	12.4326
3935	Doddahosuru	COMMAN LAND	3935	41/*/*	2.00	Upper	75.9512	12.4337
3936	Doddahosuru	Javarayya s/o Huchhaiah	3936	42/*/1	1.32	Upper	75.9534	12.4337
3937	Doddahosuru	Thimmayya s/o Late Huchhaiah	3937	43/*/2	0.40	Upper	75.9532	12.4327
3938	Doddahosuru	Rashid Khan. - s/o. Jayuruddin	3938	45/*/1	0.17	Upper	75.9521	12.4314

Sl.No	Name of Village	Name of Farmer	Farmer Code	Survey No	Area (Ha)	Reaches	Latitude (Degree-Min-Sec)	Longitude (Degree-Min-Sec)
3939	Doddahosuru	Panchayat Development Officer Koppa. s/o.	3939	45/*/9	0.01	Upper	75.9521	12.4314
3940	Doddahosuru	Kausar Bhanu s/o Late Amir Khan	3940	46/*/*	1.70	Upper	75.9513	12.4311
3941	Doddahosuru	Jubedabhi - w/o Ismail Khan	3941	47/*/*	1.60	Upper	75.9506	12.4311
3942	Doddahosuru	COMMAN LAND	3942	48/*/1	0.40	Upper	75.9499	12.4311
3943	Doddahosuru	Razia Banu w/o Riaz	3943	49/*/*	1.35	Upper	75.9493	12.4311
3944	Doddahosuru	Nurjan. - s/o. Jamalbhee & w/o. Syed Feer	3944	5/*/*	0.36	Lower	75.9452	12.4386
3945	Doddahosuru	Fayaz Ahmad s/o Late Shaikh Ismail	3945	50/*/*	0.52	Upper	75.9488	12.4309
3946	Doddahosuru	Ayaz Pasha s/o Rafeeq Ahmed	3946	50/*/*	0.30	Upper	75.9488	12.4309
3947	Doddahosuru	Rafeeq Ahmed s/o Late Shaikh Ismail	3947	50/*/*	0.52	Upper	75.9488	12.4309
3948	Doddahosuru	Rudramma w/o Late.Mahadevappa	3948	51/*/1	1.20	Upper	75.9482	12.4306
3949	Doddahosuru	Shambulingappa s/o Late.Puttuswamappa and Late.Siddarajamma	3949	51/*/2	0.82	Upper	75.9482	12.4306
3950	Doddahosuru	Sannathamma s/o Late Puttayya	3950	52/*/1	1.60	Upper	75.9461	12.4317
3951	Doddahosuru	Saab John Saab s/o Mohammed Budane Saab	3951	52/*/2	1.20	Upper	75.9461	12.4317
3952	Doddahosuru	Laxmi w/o Ramaiah. -	3952	52/*/3	1.01	Upper	75.9461	12.4317
3953	Doddahosuru	Vishalakshi s/o Ramaiah. -	3953	52/*/4	0.80	Upper	75.9461	12.4317
3954	Doddahosuru	Basamma w/o Ramaiah. -	3954	52/*/5	0.80	Upper	75.9461	12.4317
3955	Doddahosuru	Swami s/o le nanjaya	3955	53/*/*	1.80	Upper	75.9454	12.4328
3956	Doddahosuru	Funding and Education -	3956	54/*/*	2.80	Upper	75.9452	12.4335
3957	Doddahosuru	Nizamuddin Siddique s/o S A Haleem Uruf S Abdul Haleem	3957	54/*/*	0.40	Upper	75.9452	12.4335
3958	Doddahosuru	Nizamuddin Siddique s/o S A Haleem Uruf S Abdul Haleem	3958	55/*/*	2.69	Upper	75.9461	12.4345

Sl.No	Name of Village	Name of Farmer	Farmer Code	Survey No	Area (Ha)	Reaches	Latitude (Degree-Min-Sec)	Longitude (Degree-Min-Sec)
3959	Doddahosuru	Hemalatha w/o. Mariswamy	3959	56/*/*	2.00	Upper	75.9459	12.4359
3960	Doddahosuru	M.R. Nandakumar -	3960	57/*/1	1.55	Upper	75.9439	12.4362
3961	Doddahosuru	Shivamma w/o. Mahadevappa. -	3961	57/*/2	0.60	Upper	75.9439	12.4362
3962	Doddahosuru	Chandrakala w/o Late Basavaraju	3962	57/*/3	1.55	Upper	75.9439	12.4362
3963	Doddahosuru	Mahmoud Hussein - s/o Khader Khan	3963	58/*/*	1.50	Upper	75.9435	12.4349
3964	Doddahosuru	Mohammed Anwar s/o. Late. Peer Saab. -	3964	59/*/1	1.60	Upper	75.9440	12.4342
3965	Doddahosuru	Jainabhiamma - w/o Khadar Khan	3965	59/*/2	0.82	Upper	75.9440	12.4342
3966	Doddahosuru	Riaz s/o Amir John	3966	59/*/3	0.31	Upper	75.9440	12.4342
3967	Doddahosuru	B K Bollamma - w/o. B.B. Carriepa	3967	6/*/1	0.13	Lower	75.9443	12.4390
3968	Doddahosuru	Bharat Kulamarva Subramanya. s/o K. Subramanyabhat	3968	6/*/1	1.02	Lower	75.9443	12.4390
3969	Doddahosuru	Ajmat Khan s/o Rashid Khan	3969	6/*/2	0.89	Lower	75.9443	12.4390
3970	Doddahosuru	Shakira w/o. Nazir Ahmed	3970	60/*/2	0.43	Upper	75.9418	12.4342
3971	Doddahosuru	Mehrunnissa w/o. Mahmoud Anwar	3971	60/*/3	0.43	Upper	75.9418	12.4342
3972	Doddahosuru	TAJUN B w/oM Late. Rasool Saab	3972	60/*/4	0.43	Upper	75.9418	12.4342
3973	Doddahosuru	Zaidani s/o le Dastagir	3973	60/*/4	0.43	Upper	75.9418	12.4342
3974	Doddahosuru	TAJUN B w/oM Late. Rasool Saab	3974	60/*/5	0.42	Upper	75.9418	12.4342
3975	Doddahosuru	K.N. Bhadrappa s/o Late. Ningappa	3975	60/*/5	0.43	Upper	75.9418	12.4342
3976	Doddahosuru	Noor Ahmed - s/o Buden Sharif	3976	61/*/*	0.30	Middle	75.9336	12.4323
3977	Doddahosuru	Nagamma - w/o Mahalingaswamy	3977	61/*/*	0.20	Middle	75.9336	12.4323
3978	Doddahosuru	Prabhakara - s/o Appu	3978	61/*/*	0.30	Middle	75.9336	12.4323

Sl.No	Name of Village	Name of Farmer	Farmer Code	Survey No	Area (Ha)	Reaches	Latitude (Degree-Min-Sec)	Longitude (Degree-Min-Sec)
3979	Doddahosuru	PALAKSHA M R s/o Late M N RAJU	3979	61/**	1.10	Middle	75.9336	12.4323
3980	Doddahosuru	Parvathamma - s/o Sannamma	3980	61/**	1.60	Middle	75.9336	12.4323
3981	Doddahosuru	Parvathamma - w/o. M.N. Raju	3981	61/**	0.80	Middle	75.9336	12.4323
3982	Doddahosuru	B. Pathima - w/o KunniAhmad	3982	61/**	1.60	Middle	75.9336	12.4323
3983	Doddahosuru	Srinivasa s/o Late H C Puttayya	3983	61/**	1.00	Middle	75.9336	12.4323
3984	Doddahosuru	M K Machaiah s/o M K Kushalappa	3984	61/**	0.30	Middle	75.9336	12.4323
3985	Doddahosuru	C P Kavernamma w/o Late. C A Poorvaiah	3985	61/**	0.90	Middle	75.9336	12.4323
3986	Doddahosuru	Gangamma - w/o Poorvaiah	3986	61/**	0.60	Middle	75.9336	12.4323
3987	Doddahosuru	Ponnaki - Koh Achhaiah	3987	61/**	0.60	Middle	75.9336	12.4323
3988	Doddahosuru	Basammanni - w/o Late Basappa	3988	61/**	1.00	Middle	75.9336	12.4323
3989	Doddahosuru	Basavaraju - s/o Mariappa	3989	61/**	1.00	Middle	75.9336	12.4323
3990	Doddahosuru	M M Fayaz Ahmed s/o R Mohamed Ali	3990	61/**	1.10	Middle	75.9336	12.4323
3991	Doddahosuru	P Mahmoud - s/o Ibrahim	3991	61/**	1.40	Middle	75.9336	12.4323
3992	Doddahosuru	Jayamma w/o Late C K Mahadevappa	3992	61/**	1.10	Middle	75.9336	12.4323
3993	Doddahosuru	Somanna s/o Late Ramaiah	3993	61/**	1.20	Middle	75.9336	12.4323
3994	Doddahosuru	A.S. Mahadevappa - s/o Siddalingappa	3994	61/**	1.20	Middle	75.9336	12.4323
3995	Doddahosuru	Kamalaganapathi w/o. Late: Ganapathy	3995	61/**	1.20	Middle	75.9336	12.4323
3996	Doddahosuru	Mahadevappa - s/o Subbappa	3996	61/**	1.20	Middle	75.9336	12.4323
3997	Doddahosuru	Sundramma - w/o Mahadevappa	3997	61/**	0.02	Middle	75.9336	12.4323
3998	Doddahosuru	Najmunnisa w/o. Late Mahmoud Amir Saab	3998	61/**	0.60	Middle	75.9336	12.4323

Sl.No	Name of Village	Name of Farmer	Farmer Code	Survey No	Area (Ha)	Reaches	Latitude (Degree-Min-Sec)	Longitude (Degree-Min-Sec)
3999	Doddahosuru	Jayamma - w/o Mallesh	3999	61/**	1.10	Middle	75.9336	12.4323
4000	Doddahosuru	A C Mandanna s/o Late A C Changappa	4000	61/**	0.20	Middle	75.9336	12.4323
4001	Doddahosuru	M S Marigowda - s/o Siddagowda	4001	61/**	1.40	Middle	75.9336	12.4323
4002	Doddahosuru	M S Marigowda - s/o Siddagowda	4002	61/**	0.10	Middle	75.9336	12.4323
4003	Doddahosuru	Mohammed Gaus -	4003	61/**	0.20	Middle	75.9336	12.4323
4004	Doddahosuru	M.G. Mustak Hussain -	4004	61/**	1.40	Middle	75.9336	12.4323
4005	Doddahosuru	A M Nanjappa s/o A C Mandanna	4005	61/**	1.40	Middle	75.9336	12.4323
4006	Doddahosuru	M.P. Akbar Pasha s/o M r Feer	4006	61/**	1.40	Middle	75.9336	12.4323
4007	Doddahosuru	Modurayya - s/o Nanjappa	4007	61/**	1.40	Middle	75.9336	12.4323
4008	Doddahosuru	M G Muhammad Idris - s/o H Mahmoud Gaus	4008	61/**	1.40	Middle	75.9336	12.4323
4009	Doddahosuru	Yasmin - s/o Ibrahim	4009	61/**	1.50	Middle	75.9336	12.4323
4010	Doddahosuru	M.E. Yasoop - s/o Ibrahim	4010	61/**	1.30	Middle	75.9336	12.4323
4011	Doddahosuru	K. R Rani -	4011	61/**	1.00	Middle	75.9336	12.4323
4012	Doddahosuru	K. R Rani -	4012	61/**	1.50	Middle	75.9336	12.4323
4013	Doddahosuru	K. R Rani -	4013	61/**	1.50	Middle	75.9336	12.4323
4014	Doddahosuru	K. Ramarao -	4014	61/**	1.40	Middle	75.9336	12.4323
4015	Doddahosuru	M.S. Ramegowda - s/o Siddegowda	4015	61/**	1.30	Middle	75.9336	12.4323
4016	Doddahosuru	Ramegowda - s/o Siddegowda	4016	61/**	0.70	Middle	75.9336	12.4323
4017	Doddahosuru	Ramachandra - s/o Girigowda	4017	61/**	0.20	Middle	75.9336	12.4323
4018	Doddahosuru	D.M. Raju -	4018	61/**	1.40	Middle	75.9336	12.4323



Sl.No	Name of Village	Name of Farmer	Farmer Code	Survey No	Area (Ha)	Reaches	Latitude (Degree-Min-Sec)	Longitude (Degree-Min-Sec)
4019	Doddahosuru	M.V. Ratnamma - w/o Shivanna	4019	61/**/*	1.20	Middle	75.9336	12.4323
4020	Doddahosuru	Irappa - s/o Shivappa	4020	61/**/*	0.40	Middle	75.9336	12.4323
4021	Doddahosuru	Rudrappa - s/o Channaweerappa	4021	61/**/*	1.10	Middle	75.9336	12.4323
4022	Doddahosuru	L.C. Gurubasappa - s/o Chikmakadappa	4022	61/**/*	1.10	Middle	75.9336	12.4323
4023	Doddahosuru	L.C. Lingarajappa -	4023	61/**/*	1.10	Middle	75.9336	12.4323
4024	Doddahosuru	S.R. Vasudeva - s/o Ramanashetty	4024	61/**/*	0.30	Middle	75.9336	12.4323
4025	Doddahosuru	L.A. Eeramma s/o V. Appayya	4025	61/**/*	1.40	Middle	75.9336	12.4323
4026	Doddahosuru	L.A. Eeramma w/o. Chandrasekharayya	4026	61/**/*	1.10	Middle	75.9336	12.4323
4027	Doddahosuru	Mohammed Ismail s/o Late: Budensheriff	4027	61/**/*	0.20	Middle	75.9336	12.4323
4028	Doddahosuru	Sharanamma s/o Govindayya	4028	61/**/*	0.06	Middle	75.9336	12.4323
4029	Doddahosuru	A.M. Sham Kho Mandanna	4029	61/**/*	0.50	Middle	75.9336	12.4323
4030	Doddahosuru	A0.Shivanna s/o Siddegowda	4030	61/**/*	1.40	Middle	75.9336	12.4323
4031	Doddahosuru	S D Sujatha w/o Late Prakash	4031	61/**/*	0.07	Middle	75.9336	12.4323
4032	Doddahosuru	Deviramma w/o. Late C. C. Shivanna	4032	61/**/*	1.00	Middle	75.9336	12.4323
4033	Doddahosuru	Sumitra w/o Late Raja	4033	61/**/*	0.62	Middle	75.9336	12.4323
4034	Doddahosuru	Sharappannisa - w/o Basha	4034	61/**/*	0.26	Middle	75.9336	12.4323
4035	Doddahosuru	Sher Punneesa w/o. Syed Wazir	4035	61/**/*	1.20	Middle	75.9336	12.4323
4036	Doddahosuru	Sannamma w/o Bowisannayaya	4036	61/**/*	0.80	Middle	75.9336	12.4323
4037	Doddahosuru	Ashraf Bhee w/o Ley Abdul Nabhee	4037	61/**/*	1.10	Middle	75.9336	12.4323
4038	Doddahosuru	Sarojamma - w/o. B.V. Somashekharaya	4038	61/**/*	1.20	Middle	75.9336	12.4323

Sl.No	Name of Village	Name of Farmer	Farmer Code	Survey No	Area (Ha)	Reaches	Latitude (Degree-Min-Sec)	Longitude (Degree-Min-Sec)
4039	Doddahosuru	Syed Younis - s/o Syed Qasim	4039	61/**	1.17	Middle	75.9336	12.4323
4040	Doddahosuru	Nanamma - w/o Sannappa	4040	61/**	1.15	Middle	75.9336	12.4323
4041	Doddahosuru	Sannaiah s/o Siddaiah	4041	61/**	1.20	Middle	75.9336	12.4323
4042	Doddahosuru	K S Uttayya - s/o K S Somaiah	4042	61/**	1.20	Middle	75.9336	12.4323
4043	Doddahosuru	A S Swami - s/o Shanthayya	4043	61/**	1.60	Middle	75.9336	12.4323
4044	Doddahosuru	HP Somasekharachari s/o Late Putnamyanayachari	4044	61/**	0.60	Middle	75.9336	12.4323
4045	Doddahosuru	Siddhaya - s/o Devayya	4045	61/**	1.20	Middle	75.9336	12.4323
4046	Doddahosuru	Subbappa - s/o Late Basappa	4046	61/**	0.60	Middle	75.9336	12.4323
4047	Doddahosuru	Suvarnamma	4047	61/**	1.10	Middle	75.9336	12.4323
4048	Doddahosuru	Visalakshi w/o Late L C Umesha	4048	61/**	1.60	Middle	75.9336	12.4323
4049	Doddahosuru	Suvarnamma - Koh Prabhuswamy	4049	61/**	1.10	Middle	75.9336	12.4323
4050	Doddahosuru	Manjunatha s/o Ishwarachari	4050	61/**	0.54	Middle	75.9336	12.4323
4051	Doddahosuru	Syed Nabhi - s/o Syed Ummer	4051	61/**	1.20	Middle	75.9336	12.4323
4052	Doddahosuru	M A Hassan - s/o Abdul Khader	4052	61/**	1.19	Middle	75.9336	12.4323
4053	Doddahosuru	Saramma - w/o Late Ismail	4053	61/**	1.00	Middle	75.9336	12.4323
4054	Doddahosuru	B.N. Kamamma -	4054	61/**	0.95	Middle	75.9336	12.4323
4055	Doddahosuru	Srikantha s/o Late Basappa	4055	61/**	1.60	Middle	75.9336	12.4323
4056	Doddahosuru	M S Srinivasa - s/o Siddegowda	4056	61/**	0.58	Middle	75.9336	12.4323
4057	Doddahosuru	Rajammani w/o. Late Swami	4057	61/**	0.80	Middle	75.9336	12.4323
4058	Doddahosuru	Ipayya s/o ipayya	4058	61/**	1.00	Middle	75.9336	12.4323

Sl.No	Name of Village	Name of Farmer	Farmer Code	Survey No	Area (Ha)	Reaches	Latitude (Degree-Min-Sec)	Longitude (Degree-Min-Sec)
4059	Doddahosuru	M.S. Shivanna - s/o Siddegowda	4059	61/**/*	0.60	Middle	75.9336	12.4323
4060	Doddahosuru	M V Ratnamma w/o M S Shivanna	4060	61/**/*	0.85	Middle	75.9336	12.4323
4061	Doddahosuru	Lingaamma w/o Late Basavya	4061	61/**/*	0.59	Middle	75.9336	12.4323
4062	Doddahosuru	Veeraba.dra s/o kaluweeraiyya	4062	61/**/*	0.43	Middle	75.9336	12.4323
4063	Doddahosuru	Syed Younis s/o Syed Qasi	4063	61/**/*	0.31	Middle	75.9336	12.4323
4064	Doddahosuru	Krishna s/o Kullakenchiaiah	4064	61/**/*	0.12	Middle	75.9336	12.4323
4065	Doddahosuru	Khurshida Banu - w/o Mohamed Ismail	4065	61/**/*	0.60	Middle	75.9336	12.4323
4066	Doddahosuru	Rahnabhi w/o Syed Nabhi	4066	61/**/*	0.64	Middle	75.9336	12.4323
4067	Doddahosuru	B.U. Chandramma w/o. Ullas	4067	61/**/*	0.23	Middle	75.9336	12.4323
4068	Doddahosuru	Rajamma w/o Late: Tammyya	4068	61/**/*	1.30	Middle	75.9336	12.4323
4069	Doddahosuru	Rajendra s/o Basavya	4069	61/**/*	0.13	Middle	75.9336	12.4323
4070	Doddahosuru	Ravi s/o Chandra	4070	61/**/*	0.33	Middle	75.9336	12.4323
4071	Doddahosuru	K R Ramachandra s/o Ramashetti	4071	61/**/*	0.20	Middle	75.9336	12.4323
4072	Doddahosuru	Jayanna s/o Mahadevappa	4072	61/**/*	0.90	Middle	75.9336	12.4323
4073	Doddahosuru	Nanjundaswamy s/o Mahadevappa	4073	61/**/*	0.25	Middle	75.9336	12.4323
4074	Doddahosuru	Kalleramma's Padmanabha - s/o Chinnappa	4074	61/**/*	0.25	Middle	75.9336	12.4323
4075	Doddahosuru	Santhosha s/o Nagaratna	4075	61/**/*	0.05	Middle	75.9336	12.4323
4076	Doddahosuru	Kempamma w/o. Kalaiah	4076	61/**/*	1.20	Middle	75.9336	12.4323
4077	Doddahosuru	Ratnamma w/o Late Basavaraju	4077	61/**/*	1.05	Middle	75.9336	12.4323
4078	Doddahosuru	Kariyappa - s/o Belliappa	4078	61/**/*	0.25	Middle	75.9336	12.4323

Sl.No	Name of Village	Name of Farmer	Farmer Code	Survey No	Area (Ha)	Reaches	Latitude (Degree-Min-Sec)	Longitude (Degree-Min-Sec)
4079	Doddahosuru	M K Machaiah s/o M K Kushalappa	4079	61/**/*	0.77	Middle	75.9336	12.4323
4080	Doddahosuru	M.G. Akhtar Hussein s/o Mahmoud Gaus	4080	61/**/*	1.40	Middle	75.9336	12.4323
4081	Doddahosuru	M.G. Mustak Hussein s/o Mahmoud Gaus	4081	61/**/*	1.60	Middle	75.9336	12.4323
4082	Doddahosuru	M.M. Shabbir Ahmad s/o Mohammed Ali	4082	61/**/*	1.60	Middle	75.9336	12.4323
4083	Doddahosuru	basavanna s/o Late Ningappa	4083	61/**/*	1.20	Middle	75.9336	12.4323
4084	Doddahosuru	Chandrasekhara s/o Mahadevappa	4084	61/**/*	0.43	Middle	75.9336	12.4323
4085	Doddahosuru	Chandra s/o Basavaiah	4085	61/**/*	0.25	Middle	75.9336	12.4323
4086	Doddahosuru	T.B.Athulya s/o T.N Babu	4086	61/**/*	0.80	Middle	75.9336	12.4323
4087	Doddahosuru	Neelamma w/o Late Raju	4087	61/**/*	1.10	Middle	75.9336	12.4323
4088	Doddahosuru	P.K. Keshava - s/o P.M. Kuttappa	4088	61/**/*	1.40	Middle	75.9336	12.4323
4089	Doddahosuru	Gowramma - w/o Ipaiya	4089	61/**/*	0.40	Middle	75.9336	12.4323
4090	Doddahosuru	Visalakshi w/o Late L C Umesha	4090	61/**/*	1.10	Middle	75.9336	12.4323
4091	Doddahosuru	L.C. Lingarajappa - s/o Chikamadappa	4091	61/**/*	1.00	Middle	75.9336	12.4323
4092	Doddahosuru	C. Channappa - s/o Siddappa	4092	61/**/*	0.80	Middle	75.9336	12.4323
4093	Doddahosuru	JOSEPH DEVASIA U SUNYJOSEPH - s/o THOMAN JOSEPH	4093	61/**/*	0.97	Middle	75.9336	12.4323
4094	Doddahosuru	Kallamma - w/o Cheluvayya	4094	61/**/*	1.60	Middle	75.9336	12.4323
4095	Doddahosuru	Annaji - s/o Gangaya	4095	61/**/*	0.80	Middle	75.9336	12.4323
4096	Doddahosuru	B C Eerappa s/o Late Chinnappa	4096	61/**/*	0.90	Middle	75.9336	12.4323
4097	Doddahosuru	M.E. Aliyabhi - w/o Ibrahim	4097	61/**/*	1.10	Middle	75.9336	12.4323
4098	Doddahosuru	K S Janardhana - s/o Pathi Somaiah	4098	61/**/*	1.35	Middle	75.9336	12.4323

Sl.No	Name of Village	Name of Farmer	Farmer Code	Survey No	Area (Ha)	Reaches	Latitude (Degree-Min-Sec)	Longitude (Degree-Min-Sec)
4099	Doddahosuru	K S Janardhana - s/o Pathi Somaiah	4099	61/**/*	1.60	Middle	75.9336	12.4323
4100	Doddahosuru	K S Janardhana - s/o Pathi Somaiah	4100	61/**/*	1.54	Middle	75.9336	12.4323
4101	Doddahosuru	J.K. Raju s/o Mariahiah	4101	61/**/*	1.60	Middle	75.9336	12.4323
4102	Doddahosuru	Akhtar Hussein - s/o Muhammad Ghaus	4102	61/**/*	1.20	Middle	75.9336	12.4323
4103	Doddahosuru	Thimmagowda - s/o Kalegowda	4103	61/**/*	1.60	Middle	75.9336	12.4323
4104	Doddahosuru	Gowramma w/o Late "Siddappa	4104	61/**/*	0.80	Middle	75.9336	12.4323
4105	Doddahosuru	Madhu K C s/o Chettyappa K G	4105	61/**/*	0.79	Middle	75.9336	12.4323
4106	Doddahosuru	Boja - s/o Puttayya	4106	61/**/*	0.60	Middle	75.9336	12.4323
4107	Doddahosuru	Basappa - s/o Nanjappa	4107	61/**/*	0.80	Middle	75.9336	12.4323
4108	Doddahosuru	S M Velliappa - s/o Muthanna	4108	61/**/*	1.60	Middle	75.9336	12.4323
4109	Doddahosuru	Hasanba s/o M C Syed Alavi	4109	61/**/*	1.60	Middle	75.9336	12.4323
4110	Doddahosuru	Shivamma w/o Late B Nanjari	4110	61/**/*	0.82	Middle	75.9336	12.4323
4111	Doddahosuru	B N KAMALAMMA w/o Late NANJAPPASETTI	4111	61/**/*	1.60	Middle	75.9336	12.4323
4112	Doddahosuru	Aziz Ullakhan -	4112	61/**/*	1.60	Middle	75.9336	12.4323
4113	Doddahosuru	M.N. Nanda - s/o nanjappa	4113	61/**/*	1.20	Middle	75.9336	12.4323
4114	Doddahosuru	Sharadamma w/o HP P Somashekharachari	4114	61/**/*	1.00	Middle	75.9336	12.4323
4115	Doddahosuru	Ningaya - s/o gadiputtayya	4115	61/**/*	1.17	Middle	75.9336	12.4323
4116	Doddahosuru	COMMAN LAND	4116	61/**/*	1.20	Middle	75.9336	12.4323
4117	Doddahosuru	Nagaraja - s/o Jawaraiah	4117	61/**/*	40.97	Middle	75.9336	12.4323
4118	Doddahosuru	D.T. Nagendra - s/o Late Thimmashetti	4118	62/**/*	1.60	Middle	75.9420	12.4319

Sl.No	Name of Village	Name of Farmer	Farmer Code	Survey No	Area (Ha)	Reaches	Latitude (Degree-Min-Sec)	Longitude (Degree-Min-Sec)
4119	Doddahosuru	Channamma - w/o Nagappa	4119	62/**/*	1.60	Middle	75.9420	12.4319
4120	Doddahosuru	Ramanayaka s/o Late Huchaiah	4120	62/**/*	0.42	Middle	75.9420	12.4319
4121	Doddahosuru	Allisab -	4121	62/**/*	1.60	Middle	75.9420	12.4319
4122	Doddahosuru	Allisab -	4122	62/**/*	1.60	Middle	75.9420	12.4319
4123	Doddahosuru	Bhojamma s/o w/o Late Palngappa	4123	62/**/*	1.08	Middle	75.9420	12.4319
4124	Doddahosuru	D S Puttayya - s/o Late Doddasannaiah	4124	62/**/*	1.40	Middle	75.9420	12.4319
4125	Doddahosuru	Kaleel Ahmed -	4125	62/**/*	0.80	Middle	75.9420	12.4319
4126	Doddahosuru	Basamma - s/o Mallaiah	4126	62/**/*	0.65	Middle	75.9420	12.4319
4127	Doddahosuru	Basha - s/o Imam Saab	4127	62/**/*	1.00	Middle	75.9420	12.4319
4128	Doddahosuru	Mohammed	4128	62/**/*	1.00	Middle	75.9420	12.4319
4129	Doddahosuru	Bharathi -	4129	62/**/*	1.20	Middle	75.9420	12.4319
4130	Doddahosuru	Mahesh - s/o Veerappa	4130	62/**/*	1.40	Middle	75.9420	12.4319
4131	Doddahosuru	Basheer Ahmed -	4131	62/**/*	1.00	Middle	75.9420	12.4319
4132	Doddahosuru	Venkatesha - s/o Doddasannaiah	4132	62/**/*	0.80	Middle	75.9420	12.4319
4133	Doddahosuru	Mariah -	4133	62/**/*	0.80	Middle	75.9420	12.4319
4134	Doddahosuru	Maria - s/o Basavannaiah	4134	62/**/*	1.20	Middle	75.9420	12.4319
4135	Doddahosuru	Aseep - w/o Mohamed Peer	4135	62/**/*	0.05	Middle	75.9420	12.4319
4136	Doddahosuru	Srimathi Muttamma	4136	62/**/*	1.20	Middle	75.9420	12.4319
4137	Doddahosuru	Altaf - s/o Madar sab	4137	62/**/*	0.85	Middle	75.9420	12.4319
4138	Doddahosuru	MENASAMAMA - w/o SIDEGOWDA	4138	62/**/*	1.10	Middle	75.9420	12.4319

Sl.No	Name of Village	Name of Farmer	Farmer Code	Survey No	Area (Ha)	Reaches	Latitude (Degree-Min-Sec)	Longitude (Degree-Min-Sec)
4139	Doddahosuru	Madhyaya - s/o Late Siddappa	4139	62/**/*	0.63	Middle	75.9420	12.4319
4140	Doddahosuru	Cinnamma w/o. Late Siddaiah	4140	62/**/*	0.02	Middle	75.9420	12.4319
4141	Doddahosuru	D.T. Ravikumar - s/o Thimmashetty	4141	62/**/*	0.72	Middle	75.9420	12.4319
4142	Doddahosuru	M.S. Marigowda s/o. Siddegowda	4142	62/**/*	0.80	Middle	75.9420	12.4319
4143	Doddahosuru	Raju s/o Late. Annaiah	4143	62/**/*	0.80	Middle	75.9420	12.4319
4144	Doddahosuru	K R Ramashetti - s/o Ramashetti	4144	62/**/*	1.00	Middle	75.9420	12.4319
4145	Doddahosuru	Wahab - s/o Latip Saab	4145	62/**/*	1.10	Middle	75.9420	12.4319
4146	Doddahosuru	S B Varshabendra - s/o Basappa	4146	62/**/*	1.60	Middle	75.9420	12.4319
4147	Doddahosuru	Vrishabhendrappa.S.B. - s/o Basappa	4147	62/**/*	1.60	Middle	75.9420	12.4319
4148	Doddahosuru	Shivanashetti s/o Mondashetti	4148	62/**/*	0.80	Middle	75.9420	12.4319
4149	Doddahosuru	Shahida Banu - w/o Nazir Saab	4149	62/**/*	1.60	Middle	75.9420	12.4319
4150	Doddahosuru	D.S. Shivanna - s/o Siddappa	4150	62/**/*	1.60	Middle	75.9420	12.4319
4151	Doddahosuru	Syed Anwar s/o Syed Qasim	4151	62/**/*	0.01	Middle	75.9420	12.4319
4152	Doddahosuru	Shivamma -	4152	62/**/*	1.00	Middle	75.9420	12.4319
4153	Doddahosuru	Mrs. Siddamma w/o Raju	4153	62/**/*	1.40	Middle	75.9420	12.4319
4154	Doddahosuru	Krishna s/o s/o Bundaiah	4154	62/**/*	1.40	Middle	75.9420	12.4319
4155	Doddahosuru	D M Shekhar - s/o Late. Mariappa	4155	62/**/*	1.00	Middle	75.9420	12.4319
4156	Doddahosuru	Sharpunisha - w/o Basha	4156	62/**/*	1.15	Middle	75.9420	12.4319
4157	Doddahosuru	C K Lakkayya s/o Kengeya	4157	62/**/*	0.20	Middle	75.9420	12.4319
4158	Doddahosuru	Nagina Begum w/o. Basheer Ahmed	4158	62/**/*	0.80	Middle	75.9420	12.4319

Sl.No	Name of Village	Name of Farmer	Farmer Code	Survey No	Area (Ha)	Reaches	Latitude (Degree-Min-Sec)	Longitude (Degree-Min-Sec)
4159	Doddahosuru	D.T. Satyanarayana - s/o Thimmashetty	4159	62/**/*	1.30	Middle	75.9420	12.4319
4160	Doddahosuru	Lakshmaiah s/o Dasayya	4160	62/**/*	1.30	Middle	75.9420	12.4319
4161	Doddahosuru	Siddhalingaiah -	4161	62/**/*	1.10	Middle	75.9420	12.4319
4162	Doddahosuru	Siddalingamma - w/o Kalluvairayaya	4162	62/**/*	0.60	Middle	75.9420	12.4319
4163	Doddahosuru	Swami s/o Dasayya	4163	62/**/*	0.30	Middle	75.9420	12.4319
4164	Doddahosuru	M.M. Suisha - w/o Mutanna	4164	62/**/*	1.00	Middle	75.9420	12.4319
4165	Doddahosuru	K. Somashekhar -	4165	62/**/*	0.50	Middle	75.9420	12.4319
4166	Doddahosuru	S.M. Appanna s/o Mutanna	4166	62/**/*	0.40	Middle	75.9420	12.4319
4167	Doddahosuru	Somashekhar - s/o Channappa	4167	62/**/*	0.60	Middle	75.9420	12.4319
4168	Doddahosuru	Rachayya - s/o Kalluweeraiah	4168	62/**/*	1.10	Middle	75.9420	12.4319
4169	Doddahosuru	Tammayya - s/o Muthappa	4169	62/**/*	1.40	Middle	75.9420	12.4319
4170	Doddahosuru	Anwar Sharif s/o Yakub Sharif	4170	62/**/*	1.30	Middle	75.9420	12.4319
4171	Doddahosuru	Puttayya -	4171	62/**/*	0.80	Middle	75.9420	12.4319
4172	Doddahosuru	Karigowda -	4172	62/**/*	1.00	Middle	75.9420	12.4319
4173	Doddahosuru	C R Divakar	4173	62/**/*	0.10	Middle	75.9420	12.4319
4174	Doddahosuru	H.B. Lakkayya - s/o Basavyaya	4174	62/**/*	1.20	Middle	75.9420	12.4319
4175	Doddahosuru	Devamma - w/o Doddasannaiah	4175	62/**/*	1.20	Middle	75.9420	12.4319
4176	Doddahosuru	Siddaiah - s/o Siddaiah	4176	62/**/*	1.30	Middle	75.9420	12.4319
4177	Doddahosuru	Kausar Bhanu s/o Late Amir Khan	4177	62/**/*	1.10	Middle	75.9420	12.4319
4178	Doddahosuru	Rajaiah: Raju -	4178	62/**/*	0.80	Middle	75.9420	12.4319



Sl.No	Name of Village	Name of Farmer	Farmer Code	Survey No	Area (Ha)	Reaches	Latitude (Degree-Min-Sec)	Longitude (Degree-Min-Sec)
4179	Doddahosuru	Kamma w/o Late Iraya	4179	62/**/*	0.70	Middle	75.9420	12.4319
4180	Doddahosuru	Kaleel Ahmed - s/o Madar Saab	4180	62/**/*	0.21	Middle	75.9420	12.4319
4181	Doddahosuru	Saidani w/o Late Dastagir	4181	62/**/*	0.60	Middle	75.9420	12.4319
4182	Doddahosuru	D.B.M0Junatha s/o K.S.Basappa	4182	62/**/*	0.80	Middle	75.9420	12.4319
4183	Doddahosuru	Nagamani s/o Late. Puttuswamappa	4183	62/**/*	0.52	Middle	75.9420	12.4319
4184	Doddahosuru	Dastagiri Khan s/o Gaus Khan	4184	62/**/*	0.22	Middle	75.9420	12.4319
4185	Doddahosuru	Thimmayya s/o Dasayya	4185	62/**/*	0.90	Middle	75.9420	12.4319
4186	Doddahosuru	Ujanayisi	4186	62/**/*	1.50	Middle	75.9420	12.4319
4187	Doddahosuru	Kalaiah s/o Kalaiah	4187	62/**/*	0.65	Middle	75.9420	12.4319
4188	Doddahosuru	MohammedAnwar s/o Late Peer Saab	4188	62/**/*	0.40	Middle	75.9420	12.4319
4189	Doddahosuru	Ahalya -	4189	62/**/*	1.60	Middle	75.9420	12.4319
4190	Doddahosuru	P K Keshava s/o Late Kuttappa	4190	62/**/*	0.63	Middle	75.9420	12.4319
4191	Doddahosuru	Chennamma w/o Late.Chelvayya	4191	62/**/*	0.50	Middle	75.9420	12.4319
4192	Doddahosuru	Kumaraswamy - s/o Channaweerappa	4192	62/**/*	1.20	Middle	75.9420	12.4319
4193	Doddahosuru	D B Manjunatha s/o Late Basappa	4193	62/**/*	0.81	Middle	75.9420	12.4319
4194	Doddahosuru	Ranjit P K s/o P K Keshava	4194	62/**/*	1.20	Middle	75.9420	12.4319
4195	Doddahosuru	B Krishnamurti - s/o Kempashetti	4195	62/**/*	1.30	Middle	75.9420	12.4319
4196	Doddahosuru	Krishnappa - s/o K. Sanjeevaiah	4196	62/**/*	0.88	Middle	75.9420	12.4319
4197	Doddahosuru	Krishnayya s/o Dasayya	4197	62/**/*	1.60	Middle	75.9420	12.4319
4198	Doddahosuru	Gupper - s/o Latip Saab	4198	62/**/*	0.02	Middle	75.9420	12.4319

Sl.No	Name of Village	Name of Farmer	Farmer Code	Survey No	Area (Ha)	Reaches	Latitude (Degree-Min-Sec)	Longitude (Degree-Min-Sec)
4199	Doddahosuru	Gulsirbanu w/o. Mohamed Jamal	4199	62/**/*	1.60	Middle	75.9420	12.4319
4200	Doddahosuru	Kumari s/o Late Chandrappa	4200	62/**/*	0.40	Middle	75.9420	12.4319
4201	Doddahosuru	Syed Wazir s/o Syed Amir	4201	62/**/*	0.80	Middle	75.9420	12.4319
4202	Doddahosuru	Ten ginnyma - s/o syrimp te	4202	62/**/*	0.52	Middle	75.9420	12.4319
4203	Doddahosuru	Ten Ginnyma - s/o Siremp Temp	4203	62/**/*	1.11	Middle	75.9420	12.4319
4204	Doddahosuru	Basappa - s/o Nanjappa	4204	62/**/*	0.64	Middle	75.9420	12.4319
4205	Doddahosuru	H.M. Nasurullah -	4205	62/**/*	1.20	Middle	75.9420	12.4319
4206	Doddahosuru	H.M. Nasarullah -	4206	62/**/*	1.10	Middle	75.9420	12.4319
4207	Doddahosuru	K.N. Nataraja - s/o Nanjundappa	4207	62/**/*	1.10	Middle	75.9420	12.4319
4208	Doddahosuru	PURKHA RAM. s/o BHEKA RAM	4208	62/**/*	1.10	Middle	75.9420	12.4319
4209	Doddahosuru	Aj Mat Khan s/o DJ Rasheed	4209	62/**/*	1.10	Middle	75.9420	12.4319
4210	Doddahosuru	Mubak Khan s/o Jamal Khan. -	4210	62/**/*	1.10	Middle	75.9420	12.4319
4211	Doddahosuru	Samshunnisa w/o. Late Amir Khan	4211	62/**/*	1.10	Middle	75.9420	12.4319
4212	Doddahosuru	Girija s/o Late Annayya	4212	62/**/*	1.10	Middle	75.9420	12.4319
4213	Doddahosuru	M.R. Nandakumar -	4213	62/**/*	1.00	Middle	75.9420	12.4319
4214	Doddahosuru	C.R. Divakara -	4214	63/**/1	0.84	Middle	75.9409	12.4355
4215	Doddahosuru	Putabasava s/o Late Channabasavaya	4215	63/**/2	0.44	Middle	75.9409	12.4355
4216	Doddahosuru	Rachayya -	4216	63/**/3	0.44	Middle	75.9409	12.4355
4217	Doddahosuru	Development of Koppa Grama Panchayat on behalf of Hon'ble Governor of Karnataka State Government -	4217	63/**/4	0.44	Middle	75.9409	12.4355
4218	Doddahosuru	Putabasava s/o Late Channabasavaya	4218	64/**/*	1.50	Middle	75.9411	12.4363

Sl.No	Name of Village	Name of Farmer	Farmer Code	Survey No	Area (Ha)	Reaches	Latitude (Degree-Min-Sec)	Longitude (Degree-Min-Sec)
4219	Doddahosuru	M.R. Nandakumar -	4219	65/*/*	1.50	Middle	75.9424	12.4361
4220	Doddahosuru	Kendagannayya -	4220	67/*/*	1.10	Middle	75.9409	12.4374
4221	Doddahosuru	Riaz s/o Amir John	4221	68/*/1	1.50	Middle	75.9413	12.4391
4222	Doddahosuru	Farida s/o Amir John	4222	68/*/2	1.20	Middle	75.9413	12.4391
4223	Doddahosuru	Puttabasavaiah s/o Late Chennabasavaiah	4223	68/*/3	0.10	Middle	75.9413	12.4391
4224	Doddahosuru	Koppa Syndicate Farmers Service -	4224	68/*/4	1.10	Middle	75.9413	12.4391
4225	Doddahosuru	M.R. Nandakumar -	4225	69/*/*	1.50	Middle	75.9432	12.4376
4226	Doddahosuru	Kendagannayya -	4226	7/*/*	0.40	Middle	75.9441	12.4402
4227	Doddahosuru	Riaz s/o Amir John	4227	7/*/*	0.25	Middle	75.9441	12.4402
4228	Doddahosuru	Farida s/o Amir John	4228	7/*/*	0.40	Middle	75.9441	12.4402
4229	Doddahosuru	Puttabasavaiah s/o Late Chennabasavaiah	4229	71/*/*	2.33	Middle	75.9463	12.4380
4230	Doddahosuru	Koppa Syndicate Farmers Service -	4230	71/*/*	0.40	Middle	75.9463	12.4380
4231	Giraguru	CS Prabhuswami s/o Late.Siddalingappa	4231	59/*/1	0.61	Middle	75.9523	12.4434
4232	Giraguru	CS Suresh s/o Late Siddalingappa	4232	59/*/1	0.61	Middle	75.9523	12.4434
4233	Giraguru	CS Suresh s/o Late Siddalingappa	4233	59/*/1	0.03	Middle	75.9523	12.4434
4234	Giraguru	CS Suresh s/o Late Siddalingappa	4234	59/*/1	0.05	Middle	75.9523	12.4434
4235	Giraguru	CS Prabhuswami s/o Late.Siddalingappa	4235	59/*/1	0.03	Middle	75.9523	12.4434
4236	Giraguru	CS Prabhuswami s/o Late.Siddalingappa	4236	59/*/1	0.05	Middle	75.9523	12.4434
4237	Giraguru	CS Manjunathaswamy s/o LateC Sadashivappa	4237	59/*/2	1.34	Middle	75.9523	12.4434
4238	Giraguru	Manjunatha s/o lay. Veerappa	4238	59/*/3	1.44	Middle	75.9523	12.4434

Sl.No	Name of Village	Name of Farmer	Farmer Code	Survey No	Area (Ha)	Reaches	Latitude (Degree-Min-Sec)	Longitude (Degree-Min-Sec)
4239	Giraguru	C M Sadashivappa. s/o C V Mariappa	4239	59/*/4	0.70	Middle	75.9523	12.4434
4240	Giraguru	C M Manjunatha. s/o C V Mariappa	4240	59/*/5	1.20	Middle	75.9523	12.4434
4241	Giraguru	C M Sadashivappa. s/o C V Mariappa	4241	59/*/6	0.80	Middle	75.9523	12.4434
4242	Giraguru	C M Manjunatha. s/o C V Mariappa	4242	59/*/7	0.04	Middle	75.9523	12.4434
4243	Giraguru	C.P. Swami -	4243	65/*/*	1.90	Middle	75.9505	12.4433
4244	Giraguru	Channaveeramma w/o Late Puttabasappa	4244	65/*/*	1.97	Middle	75.9505	12.4433
4245	Giraguru	Jagadeesha C S s/o Late S B Shivappa	4245	65/*/*	1.66	Middle	75.9505	12.4433
4246	Giraguru	Jagadeesha C S s/o Late S B Shivappa	4246	65/*/*	2.00	Middle	75.9505	12.4433
4247	Giraguru	BK Krishna s/o Late Karyappa	4247	66/*/1	0.60	Middle	75.9492	12.4435
4248	Giraguru	Chandramma w/o Late B K Vishwanath	4248	66/*/2	0.46	Middle	75.9492	12.4435
4249	Giraguru	B K Shiva s/o Late B K Karyappa	4249	66/*/3	0.46	Middle	75.9492	12.4435
4250	Giraguru	B K Ganapathi s/o Lay.B K Kariyappa	4250	66/*/4	0.47	Middle	75.9492	12.4435
4251	Giraguru	CS Suresh s/o Late.Siddalingappa	4251	67/*/1	0.33	Middle	75.9492	12.4458
4252	Giraguru	CS Manjunathaswamy s/o Late Sadashivappa -	4252	67/*/2	1.00	Middle	75.9492	12.4458
4253	Giraguru	CS Prabhuswami s/o Late Siddalingappa	4253	67/*/3	0.22	Middle	75.9492	12.4458
4254	Giraguru	CM Manjunatha s/o CV Mariappa. -	4254	67/*/4	0.31	Middle	75.9492	12.4458
4255	Giraguru	CM Sadashivappa s/o CV Mariappa. -	4255	67/*/4	0.31	Middle	75.9492	12.4458
4256	Giraguru	God of Basaveshwara -	4256	68/*/*	4.30	Middle	75.9503	12.4468
4257	Giraguru	CS Suresh s/o Lay.Siddalingappa	4257	69/*/1	0.30	Middle	75.9489	12.4468
4258	Giraguru	C S Manjunathaswamy s/o LateC	4258	69/*/2	1.48	Middle	75.9489	12.4468

Sl.No	Name of Village	Name of Farmer	Farmer Code	Survey No	Area (Ha)	Reaches	Latitude (Degree-Min-Sec)	Longitude (Degree-Min-Sec)
4259	Giraguru	CS Prabhuswami s/o Lay.Siddalingappa	4259	69/*/3	0.33	Middle	75.9489	12.4468
4260	Giraguru	CM Manjunatha s/o CV Mariappa. -	4260	69/*/4	0.33	Middle	75.9489	12.4468
4261	Giraguru	CM Sadashivappa s/o CV Mariappa. -	4261	69/*/4	0.22	Middle	75.9489	12.4468
4262	Giraguru	CHANNAVEIRAMA w/o Late PUTTBASAPPA	4262	70/*/*	1.70	Middle	75.9476	12.4462
4263	Giraguru	Jagadeesha CS s/o Late S B Shivappa	4263	70/*/*	0.55	Middle	75.9476	12.4462
4264	Giraguru	Jainabhiamma - w/o Jairuddin	4264	71/*/*	0.76	Middle	75.9476	12.4444
4265	Giraguru	Aslam -	4265	71/*/*	0.40	Middle	75.9476	12.4444
4266	Giraguru	Humor -	4266	71/*/*	0.30	Middle	75.9476	12.4444
4267	Giraguru	Maimunnisa w/o Late Jamal Saab	4267	71/*/*	0.19	Middle	75.9476	12.4444
4268	Giraguru	Chandramma B V w/o Late B K Viswanath	4268	71/*/*	0.78	Middle	75.9476	12.4444
4269	Giraguru	Devayya s/o Late Ramayya	4269	71/*/*	1.15	Middle	75.9476	12.4444
4270	Giraguru	Chandramma B V w/o Late B K Viswanath	4270	72/*/1	0.56	Middle	75.9467	12.4461
4271	Giraguru	Rajamma. w/o Late Revanna C.S.	4271	72/*/2	0.72	Middle	75.9467	12.4461
4272	Giraguru	Rajamma. w/o LateRevanna C.S.	4272	72/*/3	0.19	Middle	75.9467	12.4461
4273	Giraguru	Rajamma. w/o Late Revanna C.S.	4273	72/*/4	0.04	Middle	75.9467	12.4461
4274	Giraguru	Jagadeesha C.S. s/o Somashekharaya	4274	72/*/5	0.95	Middle	75.9467	12.4461
4275	Giraguru	Peer Pasha Saheb -	4275	73/*/*	0.64	Middle	75.9461	12.4466
4276	Giraguru	C.V. Mariappa -	4276	74/*/1	0.95	Middle	75.9482	12.4477
4277	Giraguru	C.V. Sidalingappa, -	4277	74/*/1	0.44	Middle	75.9482	12.4477
4278	Giraguru	CS Prabhuswami s/o Late Siddalingappa	4278	74/*/1	0.58	Middle	75.9482	12.4477

Sl.No	Name of Village	Name of Farmer	Farmer Code	Survey No	Area (Ha)	Reaches	Latitude (Degree-Min-Sec)	Longitude (Degree-Min-Sec)
4279	Giraguru	CS Suresh s/o Late Siddalingappa	4279	74/*/1	0.57	Middle	75.9482	12.4477
4280	Giraguru	C S Renukaswamy s/o Late C C Sadashivappa	4280	74/*/2	1.90	Middle	75.9482	12.4477
4281	Giraguru	C.S. Jagdish - s/o S.B. Shivappa	4281	75/*/*	1.10	Middle	75.9498	12.4484
4282	Giraguru	Basavarajappa A: Chikkavirappa -	4282	77/*/1	0.06	Middle	75.9511	12.4488
4283	Giraguru	Chandramma -	4283	77/*/1	0.40	Middle	75.9511	12.4488
4284	Giraguru	Jayanna -	4284	77/*/1	0.70	Middle	75.9511	12.4488
4285	Giraguru	Udayachandra Suvarna s/o Late "Damudar Suvarna-Bhp	4285	77/*/1	0.02	Middle	75.9511	12.4488
4286	Giraguru	Gowramma - w/o Siddaiah	4286	77/*/2	0.40	Middle	75.9511	12.4488
4287	Giraguru	Kamma - w/o Dundayya	4287	77/*/2	0.85	Middle	75.9511	12.4488
4288	Giraguru	K.H. Ayub s/o Lay. Hajimeon	4288	77/*/3	0.76	Middle	75.9511	12.4488
4289	Giraguru	Devaraju s/o Siddaiah	4289	77/*/4	0.50	Middle	75.9511	12.4488
4290	Giraguru	Veerabhadra. s/o Siddaiah	4290	77/*/4	0.90	Middle	75.9511	12.4488
4291	Giraguru	Dr. Anita w/o Mohan B.V.	4291	61/*/*	0.90	Middle	75.9524	12.4399
4292	Giraguru	Mahesh - s/o Veerappa	4292	62/*/1	0.90	Middle	75.9535	12.4384
4293	Giraguru	Dr. Anita w/o Mohan B.V.	4293	62/*/2	0.90	Middle	75.9535	12.4384
4294	Lingapura	Mayamma w/o Late Raja	4294	11/*/*	0.40	Middle	75.9385	12.4218
4295	Lingapura	Veerabhadra s/o Ipayya	4295	11/*/*	0.70	Middle	75.9385	12.4218
4296	Lingapura	Siddammaw/o Masanayya	4296	11/*/*	0.83	Middle	75.9385	12.4218
4297	Lingapura	D.L. Raju s/o Lingayya	4297	11/*/*	1.05	Middle	75.9385	12.4218
4298	Lingapura	Raju s/o Bhairaya	4298	11/*/*	0.45	Middle	75.9385	12.4218

Sl.No	Name of Village	Name of Farmer	Farmer Code	Survey No	Area (Ha)	Reaches	Latitude (Degree-Min-Sec)	Longitude (Degree-Min-Sec)
4299	Lingapura	Muttamma w/o Siddaiah	4299	11/*/*	1.10	Middle	75.9385	12.4218
4300	Lingapura	Karyaiah s/o Kalingayya	4300	11/*/*	0.70	Middle	75.9385	12.4218
4301	Lingapura	Ningammaw/o Bojayya	4301	11/*/*	0.50	Middle	75.9385	12.4218
4302	Lingapura	Sannappa s/o Byraiah	4302	34/*/*	1.13	Upper	75.9394	12.4248
4303	Lingapura	Shivanna s/o Poojari	4303	34/*/*	0.72	Upper	75.9394	12.4248
4304	Lingapura	Chandra s/o. Nandaya	4304	34/*/*	0.70	Upper	75.9394	12.4248
4305	Lingapura	Gopala s/o Thaiy Kempamma	4305	34/*/*	0.10	Upper	75.9394	12.4248
4306	Lingapura	Akkayamma w/o Puttaswamy	4306	34/*/*	0.90	Upper	75.9394	12.4248
4307	Lingapura	Basavaiah s/o Late Rachaiah	4307	34/*/*	0.90	Upper	75.9394	12.4248
4308	Lingapura	Radhaw/o Kura	4308	34/*/*	0.85	Upper	75.9394	12.4248
4309	Lingapura	Rajappa s/o Karyaiah	4309	34/*/*	1.00	Upper	75.9394	12.4248
4310	Lingapura	Ningappa s/o Puttayya	4310	34/*/*	0.55	Upper	75.9394	12.4248
4311	Lingapura	Appajayya s/o Basavyaya	4311	34/*/*	0.50	Upper	75.9394	12.4248
4312	Lingapura	Kenchaiah s/o Irayya	4312	34/*/*	1.75	Upper	75.9394	12.4248
4313	Lingapura	Sidda s/o Mariahiah	4313	34/*/*	1.50	Upper	75.9394	12.4248
4314	Lingapura	B.V. Raju s/o Honnaya	4314	34/*/*	1.30	Upper	75.9394	12.4248
4315	Lingapura	Kullaiiah s/o Kenchaiah	4315	34/*/*	0.65	Upper	75.9394	12.4248
4316	Lingapura	Lingayya s/o Puttayya	4316	34/*/*	1.05	Upper	75.9394	12.4248
4317	Lingapura	Mahesh s/o Appajayya	4317	34/*/*	0.77	Upper	75.9394	12.4248
4318	Lingapura	Honna s/o Nagamma	4318	5/*/*	0.70	Middle	75.9371	12.4230

Sl.No	Name of Village	Name of Farmer	Farmer Code	Survey No	Area (Ha)	Reaches	Latitude (Degree-Min-Sec)	Longitude (Degree-Min-Sec)
4319	Lingapura	Raju s/o Bhairaya	4319	5/*/*	0.95	Middle	75.9371	12.4230
4320	Lingapura	Neelammaw/oLate Kulliah	4320	6/*/*	0.60	Middle	75.9370	12.4245
4321	Lingapura	Mutayya s/o Basavyaya	4321	6/*/*	1.40	Middle	75.9370	12.4245
4322	Lingapura	Honna s/o Nagamma	4322	6/*/*	0.45	Middle	75.9370	12.4245
4323	Lingapura	D.L. Raju s/o Lingayya	4323	7/*/*	0.05	Middle	75.9391	12.4228
4324	Lingapura	Rathnamma w/o Late B Basavaiah	4324	7/*/*	0.60	Middle	75.9391	12.4228
4325	Lingapura	Rajashetti s/o Siddaiah	4325	7/*/*	0.60	Middle	75.9391	12.4228
4326	Lingapura	Nagaraju s/o Kal Veeraiah	4326	7/*/*	0.15	Middle	75.9391	12.4228
4327	Lingapura	Honna s/o Nagamma	4327	7/*/*	0.60	Middle	75.9391	12.4228
4328	Lingapura	Raju s/o Bhairaya	4328	7/*/*	0.25	Middle	75.9391	12.4228
4329	Lingapura	Shivanna s/o Poojari	4329	8/*/*	0.70	Middle	75.9405	12.4230
4330	Lingapura	D.L. Raju s/o Lingayya	4330	8/*/*	0.25	Middle	75.9405	12.4230
4331	Lingapura	Ratnammaw/o. B. Basavya	4331	8/*/*	0.70	Middle	75.9405	12.4230
4332	Lingapura	Rajashetti s/o Siddaiah	4332	8/*/*	0.80	Middle	75.9405	12.4230
4333	Lingapura	Nagaraju s/o Kal Veeraiah	4333	8/*/*	0.22	Middle	75.9405	12.4230
4334	Doddahosuru	DP Nagaraju s/o Late.Puttuswamappa and Late.Siddarajamma	4334	35/*/1	0.50	Upper	75.9533	12.4370
4335	Doddahosuru	Parvathamma w/o Late Sankarappa	4335	35/*/2	0.60	Upper	75.9533	12.4370
4336	Doddahosuru	K. Sasidhara s/o Kalappa	4336	36/*/*	1.08	Upper	75.9543	12.4351
4337	Giraguru	Shankarmamma w/o Late A. Basavarajayya	4337	1/*/1	0.30	Middle	75.9621	12.4455
4338	Giraguru	V R Leelavati w/o Late L Anand	4338	1/*/2	1.50	Middle	75.9621	12.4455



Sl.No	Name of Village	Name of Farmer	Farmer Code	Survey No	Area (Ha)	Reaches	Latitude (Degree-Min-Sec)	Longitude (Degree-Min-Sec)
4339	Giraguru	V R Leelavati w/o Late L Anand	4339	1/*/3	1.80	Middle	75.9621	12.4455
4340	Giraguru	H.C. Nithyananda - s/o Channegowda	4340	10/*/1	0.90	Middle	75.9655	12.4463
4341	Giraguru	KUNGANIMA s/o Sannappa	4341	11/*/1.	0.05	Middle	75.9673	12.4458
4342	Giraguru	KUNGANIMA s/o Sannappa	4342	11/*/1.	0.30	Middle	75.9673	12.4458
4343	Giraguru	Abdul Latip s/o Mohammed Dastagir	4343	11/*/2	0.10	Middle	75.9673	12.4458
4344	Giraguru	MM Charan Kumar s/o Mohobhalya	4344	11/*/3	0.40	Middle	75.9673	12.4458
4345	Giraguru	Chandramma K R w/o Late K A Madappa	4345	11/*/4	0.80	Middle	75.9673	12.4458
4346	Giraguru	Ashok P K s/o Late P W Kushalappa. -	4346	11/*/5	0.20	Middle	75.9673	12.4458
4347	Giraguru	P.W. Motayya -	4347	12/*/1	1.10	Middle	75.9693	12.4459
4348	Giraguru	Dr. Vishnu Prabhu. s/o Narasimha Prabhu	4348	12/*/10	0.05	Middle	75.9693	12.4459
4349	Giraguru	JOHN GERALD LAWRENCE MENEZES S / O JOHN VICTOR MENEZES. -	4349	12/*/11	0.07	Middle	75.9693	12.4459
4350	Giraguru	Kantharaju s/o Doddaveerappa	4350	13/*/*	0.60	Middle	75.9701	12.4455
4351	Giraguru	Gowramma w/o L.A.V.Channeweerappa-B.P.	4351	14/*/1	0.40	Middle	75.9686	12.4447
4352	Giraguru	Kantharaju s/o Doddaveerappa	4352	14/*/2	0.60	Middle	75.9686	12.4447
4353	Giraguru	Kumara s/o Late Doddaveerappa	4353	14/*/4	0.10	Middle	75.9686	12.4447
4354	Giraguru	Sannappa s/o Late Kalaiah	4354	15/*/1	0.07	Middle	75.9665	12.4447
4355	Giraguru	Chandrashekar s/o Late Doddaveerappa	4355	15/*/10	0.12	Middle	75.9665	12.4447
4356	Giraguru	Nagaraju s/o Doddaveerappa	4356	15/*/2	0.20	Middle	75.9665	12.4447
4357	Giraguru	M.B. Muthappa - s/o Belliappa	4357	15/*/3	0.03	Middle	75.9665	12.4447
4358	Giraguru	Chandrashekar s/o Late Doddaveerappa	4358	15/*/4	0.07	Middle	75.9665	12.4447

Sl.No	Name of Village	Name of Farmer	Farmer Code	Survey No	Area (Ha)	Reaches	Latitude (Degree-Min-Sec)	Longitude (Degree-Min-Sec)
4359	Giraguru	A C Jayarajappa s/o Channaveerappa	4359	15/*/5	0.31	Middle	75.9665	12.4447
4360	Giraguru	Sannappa s/o Late Kalaiah	4360	15/*/6	0.40	Middle	75.9665	12.4447
4361	Giraguru	Sannappa s/o Late Kalaiah	4361	15/*/7	1.53	Middle	75.9665	12.4447
4362	Giraguru	Kantharaju s/o Doddaveerappa	4362	15/*/8	0.19	Middle	75.9665	12.4447
4363	Giraguru	Hemavati. w/o Late Veerappa	4363	15/*/9	0.19	Middle	75.9665	12.4447
4364	Giraguru	Sannappa s/o Late Kalaiah	4364	16/*/1	0.40	Middle	75.9663	12.4436
4365	Giraguru	Dasa s/o Kalaiah	4365	16/*/2	0.40	Middle	75.9663	12.4436
4366	Giraguru	KUNGANIMA s/o Sannappa	4366	16/*/3.	1.42	Middle	75.9663	12.4436
4367	Giraguru	Jeevan N E s/o Late Erappa- land.P	4367	17/*/1	0.10	Middle	75.9683	12.4436
4368	Giraguru	KUNGANIMA s/o Sannappa	4368	17/*/2.	0.20	Middle	75.9683	12.4436
4369	Giraguru	KA Chandresh. - s/o achtappa- b.p.	4369	17/*/3	0.55	Middle	75.9683	12.4436
4370	Giraguru	Raghavendra P. s/o Chinnanna	4370	17/*/4	0.08	Middle	75.9683	12.4436
4371	Giraguru	Sumitra D M. w/o DK Satyanarayana- land.P.	4371	17/*/5	0.01	Middle	75.9683	12.4436
4372	Giraguru	Shad Mohammed s/o Shahul Hamid Haji Amina	4372	18/*/1	0.40	Middle	75.9668	12.4427
4373	Giraguru	KUNGANIMA s/o Sannappa	4373	18/*/2.	2.60	Middle	75.9668	12.4427
4374	Giraguru	Shad Mohammed s/o Shahul Hamid Haji Amina	4374	18/*/3	0.09	Middle	75.9668	12.4427
4375	Giraguru	Sumitra w/o Satyanarayana- land.P.	4375	18/*/4	0.01	Middle	75.9668	12.4427
4376	Giraguru	Sumitra w/o Satyanarayana. - - Land	4376	18/*/5	0.02	Middle	75.9668	12.4427
4377	Giraguru	Raghavendra P. s/o Sannappa	4377	18/*/6	0.01	Middle	75.9668	12.4427
4378	Giraguru	M. Zakir. . s/o Mohammed Shaukat	4378	18/*/7	0.04	Middle	75.9668	12.4427

Sl.No	Name of Village	Name of Farmer	Farmer Code	Survey No	Area (Ha)	Reaches	Latitude (Degree-Min-Sec)	Longitude (Degree-Min-Sec)
4379	Giraguru	M. Zakir. . s/o Mohammed Shaukat	4379	18/*/7	0.01	Middle	75.9668	12.4427
4380	Giraguru	Ziauddin - s/o Mohammed Ismail	4380	19/*/1	1.86	Upper	75.9661	12.4410
4381	Giraguru	MI Jiauddin s/o Mohammed Ismail Koppa. -	4381	19/*/10	0.60	Upper	75.9661	12.4410
4382	Giraguru	Abdul Rasheed P E. s/o Late Ibrahim P K	4382	19/*/11	0.04	Upper	75.9661	12.4410
4383	Giraguru	P Sharif s/o Ibrahim. -	4383	19/*/12	0.04	Upper	75.9661	12.4410
4384	Giraguru	M Ibrahim. s/o Ismail	4384	19/*/13	0.04	Upper	75.9661	12.4410
4385	Giraguru	M. Abdul Rahiman s/o Late B. Husain Barry. -	4385	19/*/14	0.14	Upper	75.9661	12.4410
4386	Giraguru	Yusuf Shabir M b. s/o Late Abdul Rayman M b	4386	19/*/15	0.04	Upper	75.9661	12.4410
4387	Giraguru	Girish K D s/o Devanna Uruf K K Devpappa. - - Land	4387	19/*/16	0.03	Upper	75.9661	12.4410
4388	Giraguru	Jainabhi - s/o Mohammed Ismail Saab - Earth	4388	19/*/2	0.27	Upper	75.9661	12.4410
4389	Giraguru	Saladin - s/o Mohammed Ismail	4389	19/*/3	1.00	Upper	75.9661	12.4410
4390	Giraguru	Saladin - s/o Mohammed Ismail	4390	19/*/4	1.40	Upper	75.9661	12.4410
4391	Giraguru	TASINA BANU w/o M. Zakir. -	4391	19/*/5	0.04	Upper	75.9661	12.4410
4392	Giraguru	Mr Abdul Jaleel Montagoli. s/o Haji Ibrahim Pudal Mahmood	4392	19/*/6	0.12	Upper	75.9661	12.4410
4393	Giraguru	Mr Abdul Khader. s/o Sulaiman Haji	4393	19/*/7	0.16	Upper	75.9661	12.4410
4394	Giraguru	MONAMMAH NISAR AS GFA HOLDER ON BEHALF OF SK Iqbal s/o PK Shamsuddin. - Latebin. Hajimonu is a	4394	19/*/8	0.20	Upper	75.9661	12.4410
4395	Giraguru	Pervez Ahmed Siddiqi s/o Siddiqi Ahmad Ali. -	4395	19/*/9	0.28	Upper	75.9661	12.4410
4396	Giraguru	COMMAN LAND	4396	2/*/*	1.20	Middle	75.9643	12.4469
4397	Giraguru	COMMAN LAND	4397	2/*/*	1.20	Middle	75.9643	12.4469
4398	Giraguru	S M Ashraf s/o S M Hussein	4398	20/*/1	0.26	Middle	75.9677	12.4411

Sl.No	Name of Village	Name of Farmer	Farmer Code	Survey No	Area (Ha)	Reaches	Latitude (Degree-Min-Sec)	Longitude (Degree-Min-Sec)
4399	Giraguru	Saida w/o A. Abdul Karim. -	4399	20/*/10	0.01	Middle	75.9677	12.4411
4400	Giraguru	Jayadevidas w/o S.P.Devidas-Bo.P.	4400	20/*/11	0.18	Middle	75.9677	12.4411
4401	Giraguru	Shamshad Begum. w/o Dil Shad Pasha	4401	20/*/12	0.02	Middle	75.9677	12.4411
4402	Giraguru	B G GitaVati s/o G M Bhimaiah. - - Land	4402	20/*/13	0.09	Middle	75.9677	12.4411
4403	Giraguru	M.P.Bawa s/o Lay.M.B.Fareed. -	4403	20/*/14	0.05	Middle	75.9677	12.4411
4404	Giraguru	M C Arun Kumar s/o Chandrasekhar	4404	20/*/15	0.03	Middle	75.9677	12.4411
4405	Giraguru	Mohammad Nisar s/o Late Hajimon	4405	20/*/23	0.12	Middle	75.9677	12.4411
4406	Giraguru	Akbar Pasha s/o MR Fir	4406	20/*/3	0.04	Middle	75.9677	12.4411
4407	Giraguru	Siraj Khan s/o Lay.Narullah Khan. - - Land	4407	20/*/4	0.02	Middle	75.9677	12.4411
4408	Giraguru	Mohammad Nisar s/o Late Hajimon	4408	20/*/5	0.25	Middle	75.9677	12.4411
4409	Giraguru	Supreeta V s/o LateB Veerabhadraya	4409	22/*/1	0.94	Middle	75.9692	12.4398
4410	Giraguru	V R Leelavathi w/o LateL Anand- Bh.P.	4410	22/*/2	1.55	Middle	75.9692	12.4398
4411	Giraguru	Mujeeb K.S. . - Bin. Sikander	4411	22/*/3	0.16	Middle	75.9692	12.4398
4412	Giraguru	Chandira Gappu is Ganapathi. - Late s/o. Devaiah	4412	24/*/9	0.06	Middle	75.9699	12.4431
4413	Giraguru	K S Mujib s/o Sikandar	4413	25/*/1	0.03	Middle	75.9706	12.4398
4414	Giraguru	N. Saraswati - s/o Nagarathna	4414	25/*/1	0.59	Middle	75.9706	12.4398
4415	Giraguru	Suresh Uruf Suresh/ Kumar s/o Ganapathi. -	4415	25/*/1	0.08	Middle	75.9706	12.4398
4416	Giraguru	Saraswati w/o Late Nagarathna	4416	25/*/1	1.11	Middle	75.9706	12.4398
4417	Giraguru	HK Vishwanath s/o Karisiddappa	4417	25/*/10	0.09	Middle	75.9706	12.4398
4418	Giraguru	Mahmud Mansur s/o B S Mahmoud Ali. -	4418	25/*/12	0.20	Middle	75.9706	12.4398

Sl.No	Name of Village	Name of Farmer	Farmer Code	Survey No	Area (Ha)	Reaches	Latitude (Degree-Min-Sec)	Longitude (Degree-Min-Sec)
4419	Giraguru	A.S. Nagaraju s/o Late Siddegowda	4419	25/*/2	0.10	Middle	75.9706	12.4398
4420	Giraguru	Rukmini w/o r. Babanna	4420	25/*/3	0.07	Middle	75.9706	12.4398
4421	Giraguru	Virendrakumar s/o Natulal	4421	25/*/4	0.05	Middle	75.9706	12.4398
4422	Giraguru	Dinesh Kumar s/o Natulal	4422	25/*/5	0.05	Middle	75.9706	12.4398
4423	Giraguru	Rukmini w/o r. Babanna	4423	25/*/6	0.07	Middle	75.9706	12.4398
4424	Giraguru	Pawan Kumar.D.R. s/o D. R. Raghuraj. - - Land	4424	25/*/7	0.06	Middle	75.9706	12.4398
4425	Giraguru	T D Subramaniam s/o LateT S Devaiah	4425	25/*/8	0.20	Middle	75.9706	12.4398
4426	Giraguru	HK Vishwanath s/o Karisiddappa	4426	25/*/9	0.20	Middle	75.9706	12.4398
4427	Giraguru	Mujeeb K.S. s/o Sikander. -	4427	26/*/1	0.19	Middle	75.9693	12.4378
4428	Giraguru	Mujeeb K.S. s/o Sikander. -	4428	26/*/10	0.14	Middle	75.9693	12.4378
4429	Giraguru	B. Puttabasamma -	4429	26/*/11	0.22	Middle	75.9693	12.4378
4430	Giraguru	Mujeeb K.S. s/o Sikander. -	4430	26/*/2	0.21	Middle	75.9693	12.4378
4431	Giraguru	Supreeta V s/o Late B Veerabhadraya	4431	26/*/3A	1.00	Middle	75.9693	12.4378
4432	Giraguru	COMMAN LAND	4432	26/*/3B	0.00	Middle	75.9693	12.4378
4433	Giraguru	KP Kumar s/o Puttaswamy	4433	26/*/4	0.29	Middle	75.9693	12.4378
4434	Giraguru	Nagaraja s/o Muthurayyappa. -	4434	26/*/5	0.51	Middle	75.9693	12.4378
4435	Giraguru	U.M. Laxmana. - s/o Unne Modaliyur	4435	26/*/6	0.40	Middle	75.9693	12.4378
4436	Giraguru	Supreeta V s/o Lat eB Veerabhadraya	4436	26/*/7	0.20	Middle	75.9693	12.4378
4437	Giraguru	U.M. Laxmana. - s/o Unne Modaliyur	4437	26/*/8	0.40	Middle	75.9693	12.4378
4438	Giraguru	Mujeeb K.S. s/o Sikander. -	4438	26/*/9	0.26	Middle	75.9693	12.4378

Sl.No	Name of Village	Name of Farmer	Farmer Code	Survey No	Area (Ha)	Reaches	Latitude (Degree-Min-Sec)	Longitude (Degree-Min-Sec)
4439	Giraguru	P.S. Sanjeeva - s/o P.K. Shivappa	4439	27/*/1	1.60	Middle	75.9695	12.4365
4440	Giraguru	COMMAN LAND	4440	27/*/2	0.84	Middle	75.9695	12.4365
4441	Giraguru	P.S. Sanjeeva - s/o P.K. Shivappa	4441	28/*/1	1.95	Middle	75.9691	12.4360
4442	Giraguru	P.S. Sanjeeva - s/o P.K. Shivappa	4442	28/*/2	2.35	Middle	75.9691	12.4360
4443	Giraguru	P.S. Sanjeeva - s/o P.K. Shivappa	4443	28/*/3	0.85	Middle	75.9691	12.4360
4444	Giraguru	M.G. Gangadhar -	4444	29/*/1	0.80	Middle	75.9669	12.4366
4445	Giraguru	M.G. Gangadhar -	4445	29/*/2	0.40	Middle	75.9669	12.4366
4446	Giraguru	M.G. Gangadhar -	4446	29/*/3	0.80	Middle	75.9669	12.4366
4447	Giraguru	M.G. Gangadhar -	4447	29/*/4	0.94	Middle	75.9669	12.4366
4448	Giraguru	Mahesh CC . - s/o Channabasappa	4448	3/*/1	0.60	Middle	75.9630	12.4476
4449	Giraguru	COMMAN LAND	4449	3/*/2	1.55	Middle	75.9630	12.4476
4450	Giraguru	Mallikarjuna. s/o b. Chandrasekharayya	4450	3/*/3	0.20	Middle	75.9630	12.4476
4451	Giraguru	Mallikarjuna. s/o b. Chandrasekharayya	4451	3/*/3	0.55	Middle	75.9630	12.4476
4452	Giraguru	Shivakumar C.C. . - s/o Channabasappa	4452	3/*/4	0.60	Middle	75.9630	12.4476
4453	Giraguru	Channabasappa. - Late Basavaiah	4453	3/*/5	0.40	Middle	75.9630	12.4476
4454	Giraguru	Vinod Kumar .KG s/o Late Gopalrao	4454	30/*/3	1.60	Middle	75.9648	12.4364
4455	Giraguru	Mahesh. s/o Late Rajasekharaiiah	4455	31/*/1	0.60	Middle	75.9615	12.4373
4456	Giraguru	Raghu. s/o Late Rajasekharaiiah	4456	31/*/1	0.60	Middle	75.9615	12.4373
4457	Giraguru	B. Shivakumar - s/o A. Basavarajayya	4457	31/*/2	0.82	Middle	75.9615	12.4373
4458	Giraguru	B.B.Lokesh s/o Basappa	4458	32/*/1	1.02	Middle	75.9604	12.4367

Sl.No	Name of Village	Name of Farmer	Farmer Code	Survey No	Area (Ha)	Reaches	Latitude (Degree-Min-Sec)	Longitude (Degree-Min-Sec)
4459	Giraguru	Nawang Jumbo s/o Lob Sung Seering- Bh.P.	4459	32/*/2	1.02	Middle	75.9604	12.4367
4460	Giraguru	Bekal Mohammed Sali s/o Abdul Ed Neer Raheem	4460	32/*/3	1.02	Middle	75.9604	12.4367
4461	Giraguru	Mahadevamma w/o Basappa	4461	32/*/4	1.02	Middle	75.9604	12.4367
4462	Giraguru	Pasture -	4462	33/*/*	0.00	Middle	75.9606	12.4348
4463	Giraguru	COMMAN LAND	4463	33/*/1	1.60	Middle	75.9606	12.4348
4464	Giraguru	Zakiyasidiki Bin	4464	33/*/15	1.20	Middle	75.9606	12.4348
4465	Giraguru	Saiyanasidaki w/o	4465	33/*/16	1.20	Middle	75.9606	12.4348
4466	Giraguru	K K Puttaraju	4466	33/*/34	1.49	Middle	75.9606	12.4348
4467	Giraguru	Nandisha G S s/o G K Sivaraju	4467	34/*/1	0.60	Upper	75.9644	12.4414
4468	Giraguru	Naveena s/o Shivaraju	4468	34/*/2	0.60	Upper	75.9644	12.4414
4469	Giraguru	Shivaraju s/o Late Karigowda	4469	34/*/3	1.84	Upper	75.9644	12.4414
4470	Giraguru	Ramesh. s/o Late Satigappa	4470	35/*/1	0.30	Upper	75.9638	12.4413
4471	Giraguru	Kalamma w/o Late Karigowda	4471	35/*/2	0.57	Upper	75.9638	12.4413
4472	Giraguru	Chikkamma w/o Late Karigowda	4472	35/*/2	0.57	Upper	75.9638	12.4413
4473	Giraguru	Ravikumar. s/o Late Satigappa	4473	35/*/3	0.30	Upper	75.9638	12.4413
4474	Giraguru	Yogasha. s/o Late Satigappa	4474	35/*/4	0.30	Upper	75.9638	12.4413
4475	Giraguru	Chandregowda. s/o Late Satigappa	4475	35/*/5	0.30	Upper	75.9638	12.4413
4476	Giraguru	Suresh s/o Late Karigowda	4476	36/*/1	1.53	Upper	75.9632	12.4413
4477	Giraguru	Basappa - s/o Puttappa	4477	36/*/2	1.67	Upper	75.9632	12.4413
4478	Giraguru	KR Ramachandra. s/o Late.Ramashetti	4478	36/*/3	0.15	Upper	75.9632	12.4413

Sl.No	Name of Village	Name of Farmer	Farmer Code	Survey No	Area (Ha)	Reaches	Latitude (Degree-Min-Sec)	Longitude (Degree-Min-Sec)
4479	Giraguru	UM Laxman s/o Late.Unni Mundiyyar	4479	37/*/1	0.08	Upper	75.9623	12.4403
4480	Giraguru	UM Laxman s/o Late.Unni Mundiyyar	4480	37/*/1	0.18	Upper	75.9623	12.4403
4481	Giraguru	Mahamad Nisar s/o Late Hajimeon	4481	37/*/10	0.37	Upper	75.9623	12.4403
4482	Giraguru	M S Ananda s/o Somanna	4482	37/*/11	0.12	Upper	75.9623	12.4403
4483	Giraguru	D Meenakshi w/o Late Uthappa	4483	37/*/12	0.11	Upper	75.9623	12.4403
4484	Giraguru	MS Ananda. s/o Late Somanna	4484	37/*/13	0.21	Upper	75.9623	12.4403
4485	Giraguru	Mujeeb K S s/o Sikander	4485	37/*/14	0.22	Upper	75.9623	12.4403
4486	Giraguru	Mujeeb K S s/o Sikander	4486	37/*/15	0.14	Upper	75.9623	12.4403
4487	Giraguru	UM Laxman s/o late unni mundiyyar	4487	37/*/16	0.07	Upper	75.9623	12.4403
4488	Giraguru	K R Bojaraju s/o Late K T Ramappa	4488	37/*/17	0.10	Upper	75.9623	12.4403
4489	Giraguru	T P Ravi s/o Late T P Ponnappa	4489	37/*/18	0.06	Upper	75.9623	12.4403
4490	Giraguru	T P Ravi s/o Late T P Ponnappa	4490	37/*/19	0.04	Upper	75.9623	12.4403
4491	Giraguru	D K Vasudeva s/o D N Krishnappa	4491	37/*/2	0.15	Upper	75.9623	12.4403
4492	Giraguru	V. Satish s/o Late B.V. Venkatesh. -	4492	37/*/20	0.22	Upper	75.9623	12.4403
4493	Giraguru	Mujeeb s/o Sikandar	4493	37/*/21	0.04	Upper	75.9623	12.4403
4494	Giraguru	Prema w/o Late Kalaiah	4494	37/*/3	0.40	Upper	75.9623	12.4403
4495	Giraguru	Kallamma w/o Mariahiah	4495	37/*/4	0.40	Upper	75.9623	12.4403
4496	Giraguru	Shivanna - s/o Irayya	4496	37/*/5	0.40	Upper	75.9623	12.4403
4497	Giraguru	Kalayya - s/o Nanjayya	4497	37/*/6	0.40	Upper	75.9623	12.4403
4498	Giraguru	DK Srinivasa s/o DN Krishnappa	4498	37/*/7	0.15	Upper	75.9623	12.4403



Sl.No	Name of Village	Name of Farmer	Farmer Code	Survey No	Area (Ha)	Reaches	Latitude (Degree-Min-Sec)	Longitude (Degree-Min-Sec)
4499	Giraguru	Devamma w/o DN Krishnappa	4499	37/*8	0.04	Upper	75.9623	12.4403
4500	Giraguru	DK Shivalingappa s/o DN Krishnappa	4500	37/*9	0.15	Upper	75.9623	12.4403
4501	Giraguru	C.N. Gurulingappa s/o Nanjundappa	4501	38/*1	0.38	Upper	75.9606	12.4396
4502	Giraguru	C.N. Gurulingappa s/o Nanjundappa	4502	38/*1	1.27	Upper	75.9606	12.4396
4503	Giraguru	C.N. Shadakshari w/o Nagappa	4503	38/*2	0.46	Upper	75.9606	12.4396
4504	Giraguru	Deviramma - w/o Ningappa	4504	38/*3	0.82	Upper	75.9606	12.4396
4505	Giraguru	Jagadeesha.KJ . s/o Lay.Jawaregowda	4505	38/*4	0.80	Upper	75.9606	12.4396
4506	Giraguru	C.N. Basavaraju s/o Nagappa	4506	38/*5	0.56	Upper	75.9606	12.4396
4507	Giraguru	C.N.Shivadrappa s/o Nagappa	4507	38/*6	0.71	Upper	75.9606	12.4396
4508	Giraguru	C.N. Gurulingappa s/o Lte. Ninjundappa giraguru. -	4508	38/*7	0.02	Upper	75.9606	12.4396
4509	Giraguru	DK Vasudeva s/o DN Krishnappa	4509	39/*1	0.50	Upper	75.9608	12.4413
4510	Giraguru	DK Srinivasa s/o DN Krishnappa	4510	39/*2	0.50	Upper	75.9608	12.4413
4511	Giraguru	DK Shivalingappa s/o DN Krishnappa	4511	39/*3	0.50	Upper	75.9608	12.4413
4512	Giraguru	Mahmoud Nisar s/o Late Hajimeon. -	4512	39/*4	0.47	Upper	75.9608	12.4413
4513	Giraguru	Puttaraju - s/o Basappa	4513	4/*1	0.48	Middle	75.9618	12.4480
4514	Giraguru	Puttaraju - s/o Basappa	4514	4/*2	0.62	Middle	75.9618	12.4480
4515	Giraguru	B. Renukaswamy - s/o Basappa	4515	4/*2	1.10	Middle	75.9618	12.4480
4516	Giraguru	Sarojamma w/o LateB. Sankarappa	4516	4/*3	1.24	Middle	75.9618	12.4480
4517	Giraguru	Virupaksha s/o Late Putannayya	4517	40/**	0.60	Upper	75.9614	12.4423
4518	Giraguru	Shankarmamma w/o A. Basavarajayya	4518	41/**	1.30	Upper	75.9623	12.4423

Sl.No	Name of Village	Name of Farmer	Farmer Code	Survey No	Area (Ha)	Reaches	Latitude (Degree-Min-Sec)	Longitude (Degree-Min-Sec)
4519	Giraguru	Shankarmamma w/o A. Basavarajayya	4519	42/*/*	0.93	Upper	75.9621	12.4431
4520	Giraguru	B. Chandrasekharaiah. Late. Basavalinga Uruf Basavyaya	4520	43/*/*	0.56	Upper	75.9607	12.4431
4521	Giraguru	Virupaksha s/o Late Putannayya	4521	44/*/*	0.82	Upper	75.9606	12.4424
4522	Giraguru	Virupaksha s/o Late Putannayya	4522	45/*/*	0.62	Upper	75.9597	12.4426
4523	Giraguru	Kamma - w/o Siddhaiah	4523	46/*/1	0.80	Upper	75.9584	12.4427
4524	Giraguru	Bhagyamma s/o Late Siddaiah	4524	46/*/1	0.80	Upper	75.9584	12.4427
4525	Giraguru	A. Basavarajayya - s/o Appajappa	4525	46/*/1	0.80	Upper	75.9584	12.4427
4526	Giraguru	Bhagyamma s/o Late Siddaiah	4526	46/*/2	1.55	Upper	75.9584	12.4427
4527	Giraguru	Shankarmamma w/o A. Basavarajayya	4527	46/*/3	0.80	Upper	75.9584	12.4427
4528	Giraguru	COMMAN LAND	4528	47/*/1	0.40	Upper	75.9585	12.4415
4529	Giraguru	C.P. Ningaiah	4529	47/*/2	0.66	Upper	75.9585	12.4415
4530	Giraguru	Puttagowramma w/o Late C P Mallayya	4530	47/*/2	0.66	Upper	75.9585	12.4415
4531	Giraguru	Shivalingaiah. s/o Siddaiah	4531	47/*/3	0.66	Upper	75.9585	12.4415
4532	Giraguru	Basavaraju. s/o Siddaiah	4532	47/*/3	0.66	Upper	75.9585	12.4415
4533	Giraguru	Mariaiah - s/o Jawaraiah	4533	47/*/4	1.34	Upper	75.9585	12.4415
4534	Giraguru	M d. Savitri w/o Late. Dr II Shivaram Naik , -	4534	48/*/1	1.40	Upper	75.9584	12.4395
4535	Giraguru	M d. Savitri w/o Late. Dr II Shivaram Naik , -	4535	48/*/2	1.40	Upper	75.9584	12.4395
4536	Giraguru	S. Sulochana w/o M. Somashekara	4536	48/*/3	1.00	Upper	75.9584	12.4395
4537	Giraguru	Kamma - w/o Siddhaiah	4537	48/*/3P	1.25	Upper	75.9584	12.4395
4538	Giraguru	D. Puttaraju - s/o Late Basappa	4538	48/*/4	1.40	Upper	75.9584	12.4395

Sl.No	Name of Village	Name of Farmer	Farmer Code	Survey No	Area (Ha)	Reaches	Latitude (Degree-Min-Sec)	Longitude (Degree-Min-Sec)
4539	Giraguru	C N Sivarudrappa - s/o Nagappa	4539	48/*/5	1.25	Upper	75.9584	12.4395
4540	Giraguru	M.D. Janaki w/o M.P. Devaiah	4540	48/*/6	0.40	Upper	75.9584	12.4395
4541	Giraguru	Shivaiah s/o Late Siddaiah	4541	49/*/*	0.27	Upper	75.9567	12.4386
4542	Giraguru	Sannaningamma w/o Late Sannahaida	4542	49/*/*	0.27	Upper	75.9567	12.4386
4543	Giraguru	Rajayya s/o Late Siddaiah	4543	49/*/*	0.27	Upper	75.9567	12.4386
4544	Giraguru	Marijavarayya s/o Late.Siddaiah	4544	49/*/*	0.27	Upper	75.9567	12.4386
4545	Giraguru	Kamma w/o Late.Mariah	4545	49/*/*	0.27	Upper	75.9567	12.4386
4546	Giraguru	Hemavathi w/o Late Dandayya	4546	49/*/*	0.29	Upper	75.9567	12.4386
4547	Giraguru	Vijayanna -	4547	5/*/1	1.10	Middle	75.9609	12.4484
4548	Giraguru	Lokesha s/o Late Puttappa	4548	5/*/2	0.40	Middle	75.9609	12.4484
4549	Giraguru	Tejas s/o Late Jagadish	4549	5/*/2	0.40	Middle	75.9609	12.4484
4550	Giraguru	CS Renukaswamy s/o CC Sadashivappa	4550	50/*/1	1.60	Upper	75.9555	12.4393
4551	Giraguru	Rajamma -	4551	50/*/2	1.60	Upper	75.9555	12.4393
4552	Giraguru	Puttabasappa - s/o Nanjappa	4552	50/*/3	1.69	Upper	75.9555	12.4393
4553	Giraguru	C.M. Siddaiah - s/o C. Mariahiah	4553	51/*/*	1.71	Upper	75.9564	12.4404
4554	Giraguru	COMMAN LAND	4554	52/*/*	0.10	Upper	75.9561	12.4428
4555	Giraguru	Namma w/o Late Nanjappachari	4555	52/*/1	0.90	Upper	75.9561	12.4428
4556	Giraguru	C N Mahadeva s/o Late“Ningappa	4556	52/*/2	1.60	Upper	75.9561	12.4428
4557	Giraguru	Prema w/o C.N. Gurulingappa	4557	52/*/3	1.60	Upper	75.9561	12.4428
4558	Giraguru	Lokesha s/o Late Puttappa	4558	53/*/1	0.68	Upper	75.9562	12.4450

Sl.No	Name of Village	Name of Farmer	Farmer Code	Survey No	Area (Ha)	Reaches	Latitude (Degree-Min-Sec)	Longitude (Degree-Min-Sec)
4559	Giraguru	Tejas s/o Late Jagadish	4559	53/*/1	0.68	Middle	75.9562	12.4450
4560	Giraguru	Mahendra Kumar NT s/o Late N B Thamayya- Bhd	4560	53/*/2	0.04	Middle	75.9562	12.4450
4561	Giraguru	COMMAN LAND	4561	53/*/3	0.05	Middle	75.9562	12.4450
4562	Giraguru	H.R.Sivappa s/o H N Rajappa. -	4562	53/*/3.	0.03	Middle	75.9562	12.4450
4563	Giraguru	Manju - s/o Annaiya	4563	54/*/1	0.60	Middle	75.9554	12.4448
4564	Giraguru	Shanthamma w/o Late Annayya	4564	54/*/1	0.80	Middle	75.9554	12.4448
4565	Giraguru	Shobha s/o Annaiah	4565	54/*/1	0.40	Middle	75.9554	12.4448
4566	Giraguru	Shanthamma w/o Late Annayya	4566	54/*/2	0.50	Middle	75.9554	12.4448
4567	Giraguru	COMMAN LAND	4567	54/*/2	1.90	Middle	75.9554	12.4448
4568	Giraguru	CS Shivakumar s/o K. Somashekhar Chikohsur. -	4568	55/*/*	0.87	Middle	75.9547	12.4464
4569	Giraguru	Sudha w/o Late Suresh	4569	56/*/*	2.29	Middle	75.9547	12.4435
4570	Giraguru	CS Manjunathaswamy s/o Late C Sadashivappa -	4570	57/*/*	5.76	Middle	75.9543	12.4409
4571	Giraguru	C.M. Siddaiah s/o late mariyyah	4571	58/*/*	0.16	Middle	75.9533	12.4463
4572	Giraguru	Laxamma w/o Siddaiah	4572	58/*/*	0.56	Middle	75.9533	12.4463
4573	Giraguru	Mariahiah s/o Jawarayya	4573	58/*/*	0.25	Middle	75.9533	12.4463
4574	Giraguru	Manchamma w/o Late Bhairaya	4574	58/*/*	0.36	Middle	75.9533	12.4463
4575	Giraguru	Siddaiah s/o Late Motaiah	4575	58/*/*	0.14	Middle	75.9533	12.4463
4576	Giraguru	Siddaiah - s/o Siddaiah	4576	58/*/*	0.34	Middle	75.9533	12.4463
4577	Giraguru	Kamma w/o Dandayya	4577	58/*/*	0.17	Middle	75.9533	12.4463
4578	Giraguru	Ningajamma w/o javaraya	4578	58/*/*	0.26	Middle	75.9533	12.4463

Sl.No	Name of Village	Name of Farmer	Farmer Code	Survey No	Area (Ha)	Reaches	Latitude (Degree-Min-Sec)	Longitude (Degree-Min-Sec)
4579	Giraguru	Ningamma w/o Late Siddhaiah	4579	58/*/*	0.28	Middle	75.9533	12.4463
4580	Giraguru	CS Prabhuswami s/o Late.Siddalingappa	4580	59/*/1	0.30	Middle	75.9523	12.4434
4581	Giraguru	CS Suresh s/o Late Siddalingappa	4581	59/*/1	0.40	Middle	75.9523	12.4434
4582	Giraguru	CS Suresh s/o Late Siddalingappa	4582	59/*/1	0.03	Middle	75.9523	12.4434
4583	Giraguru	CS Suresh s/o Late Siddalingappa	4583	59/*/1	0.05	Middle	75.9523	12.4434
4584	Giraguru	CS Prabhuswami s/o Late.Siddalingappa	4584	59/*/1	0.03	Middle	75.9523	12.4434
4585	Giraguru	CS Prabhuswami s/o Late.Siddalingappa	4585	59/*/1	0.05	Middle	75.9523	12.4434
4586	Giraguru	CS Manjunathaswamy s/o LateC Sadashivappa	4586	59/*/2	1.00	Middle	75.9523	12.4434
4587	Giraguru	Manjunatha s/o lay. Veerappa	4587	59/*/3	1.10	Middle	75.9523	12.4434
4588	Giraguru	C M Manjunatha. s/o C V Mariappa	4588	59/*/5	0.39	Middle	75.9523	12.4434
4589	Giraguru	C M Sadashivappa. s/o C V Mariappa	4589	59/*/6	0.40	Middle	75.9523	12.4434
4590	Giraguru	C S Somashekhar s/o Late Shivappa	4590	6/*/1	1.30	Middle	75.9603	12.4481
4591	Giraguru	Shankaramma w/o A. Basavaraju	4591	6/*/2	0.40	Middle	75.9603	12.4481
4592	Giraguru	CS Manjunathaswamy s/o Late C Sadashivappa -	4592	60/*/1	3.00	Middle	75.9534	12.4425
4593	Giraguru	CS Prabhuswami s/o Lay.Siddalingappa	4593	60/*/2	0.69	Middle	75.9534	12.4425
4594	Giraguru	CS Suresh s/o Lay.Siddalingappa	4594	60/*/2	0.69	Middle	75.9534	12.4425
4595	Giraguru	Mariappa - s/o Puttayya	4595	60/*/2/1	0.80	Middle	75.9534	12.4425
4596	Giraguru	CS Manjunathaswamy s/o LateC Sadashivappa -	4596	60/*/3	1.80	Middle	75.9534	12.4425
4597	Giraguru	Dr. Anita w/o Mohan B.V.	4597	61/*/*	1.00	Upper	75.9524	12.4399
4598	Giraguru	Mahesh - s/o Veerappa	4598	62/*/1	2.27	Upper	75.9535	12.4384

Sl.No	Name of Village	Name of Farmer	Farmer Code	Survey No	Area (Ha)	Reaches	Latitude (Degree-Min-Sec)	Longitude (Degree-Min-Sec)
4599	Giraguru	Dr. Anita w/o Mohan B.V.	4599	62/*/2	1.28	Upper	75.9535	12.4384
4600	Giraguru	Lakshmamma - w/o Dasayya	4600	63/*/*	0.80	Upper	75.9566	12.4333
4601	Giraguru	Channaiya - s/o Singraya	4601	63/*/*	0.80	Upper	75.9566	12.4333
4602	Giraguru	Venkatayya -	4602	63/*/*	0.80	Upper	75.9566	12.4333
4603	Giraguru	Udayachandra Suvarna s/o Late "Damudar Suvarna-Bhp	4603	64/*/1	0.70	Upper	75.9513	12.4409
4604	Giraguru	Ningajamma w/o kappannappa	4604	64/*/1	0.50	Upper	75.9513	12.4409
4605	Giraguru	COMMAN LAND	4605	64/*/2	0.20	Upper	75.9513	12.4409
4606	Giraguru	C.P. Swami -	4606	65/*/*	1.60	Upper	75.9505	12.4433
4607	Giraguru	Channaveeramma w/o Late Puttabasappa	4607	65/*/*	1.66	Upper	75.9505	12.4433
4608	Giraguru	Jagadeesha C S s/o Late S B Shivappa	4608	65/*/*	1.46	Upper	75.9505	12.4433
4609	Giraguru	Jagadeesha C S s/o Late S B Shivappa	4609	65/*/*	1.80	Upper	75.9505	12.4433
4610	Giraguru	BK Krishna s/o Late Karyappa	4610	66/*/1	0.40	Upper	75.9492	12.4435
4611	Giraguru	Chandramma w/o Late B K Vishwanath	4611	66/*/2	0.46	Upper	75.9492	12.4435
4612	Giraguru	B K Shiva s/o Late B K Karyappa	4612	66/*/3	0.46	Upper	75.9492	12.4435
4613	Giraguru	B K Ganapathi s/o Lay.B K Kariyappa	4613	66/*/4	0.47	Upper	75.9492	12.4435
4614	Giraguru	CS Suresh s/o Late.Siddalingappa	4614	67/*/1	0.22	Upper	75.9492	12.4458
4615	Giraguru	CS Manjunathaswamy s/o Late Sadashivappa -	4615	67/*/2	0.81	Upper	75.9492	12.4458
4616	Giraguru	CS Prabhuswami s/o Late Siddalingappa	4616	67/*/3	0.22	Upper	75.9492	12.4458
4617	Giraguru	CM Manjunatha s/o CV Mariappa. -	4617	67/*/4	0.21	Upper	75.9492	12.4458
4618	Giraguru	CM Sadashivappa s/o CV Mariappa. -	4618	67/*/4	0.21	Upper	75.9492	12.4458

Sl.No	Name of Village	Name of Farmer	Farmer Code	Survey No	Area (Ha)	Reaches	Latitude (Degree-Min-Sec)	Longitude (Degree-Min-Sec)
4619	Giraguru	CS Suresh s/o Lay.Siddalingappa	4619	69/*/1	0.22	Upper	75.9489	12.4468
4620	Giraguru	C S Manjunathaswamy s/o LateC	4620	69/*/2	1.00	Upper	75.9489	12.4468
4621	Giraguru	CS Prabhuswami s/o Lay.Siddalingappa	4621	69/*/3	0.22	Upper	75.9489	12.4468
4622	Giraguru	CM Manjunatha s/o CV Mariappa. -	4622	69/*/4	0.22	Upper	75.9489	12.4468
4623	Giraguru	CM Sadashivappa s/o CV Mariappa. -	4623	69/*/4	0.22	Upper	75.9489	12.4468
4624	Giraguru	Shankarmamma w/o Late A. Basavarajayya	4624	7/*/1	0.40	Upper	75.9620	12.4499
4625	Giraguru	CHANNAVEIRAMA w/o Late PUTTBASAPPA	4625	70/*/*	1.75	Middle	75.9476	12.4462
4626	Giraguru	Jagadeesha CS s/o Late S B Shivappa	4626	70/*/*	0.55	Middle	75.9476	12.4462
4627	Giraguru	Jainabhiamma - w/o Jairuddin	4627	71/*/*	0.57	Middle	75.9476	12.4444
4628	Giraguru	Aslam -	4628	71/*/*	0.19	Middle	75.9476	12.4444
4629	Giraguru	COMMAN LAND	4629	71/*/*	0.19	Middle	75.9476	12.4444
4630	Giraguru	Maimunnisa w/o Late Jamal Saab	4630	71/*/*	0.19	Middle	75.9476	12.4444
4631	Giraguru	Chandramma B V w/o Late B K Viswanath	4631	71/*/*	0.78	Middle	75.9476	12.4444
4632	Giraguru	Devayya s/o Late Ramayya	4632	71/*/*	1.21	Middle	75.9476	12.4444
4633	Giraguru	Chandramma B V w/o Late B K Viswanath	4633	72/*/1	0.56	Middle	75.9467	12.4461
4634	Giraguru	Rajamma. w/o Late Revanna C.S.	4634	72/*/2	0.72	Middle	75.9467	12.4461
4635	Giraguru	Rajamma. w/o LateRevanna C.S.	4635	72/*/3	0.19	Middle	75.9467	12.4461
4636	Giraguru	Rajamma. w/o Late Revanna C.S.	4636	72/*/4	0.04	Middle	75.9467	12.4461
4637	Giraguru	Jagadeesha C.S. s/o Somashekharaya	4637	72/*/5	0.80	Middle	75.9467	12.4461
4638	Giraguru	Peer Pasha Saheb -	4638	73/*/*	0.64	Middle	75.9461	12.4466

Sl.No	Name of Village	Name of Farmer	Farmer Code	Survey No	Area (Ha)	Reaches	Latitude (Degree-Min-Sec)	Longitude (Degree-Min-Sec)
4639	Giraguru	C.V. Mariappa -	4639	74/*/1	0.95	Middle	75.9482	12.4477
4640	Giraguru	C.V. Sidalingappa, -	4640	74/*/1	0.34	Middle	75.9482	12.4477
4641	Giraguru	CS Prabhuswami s/o Late Siddalingappa	4641	74/*/1	0.40	Middle	75.9482	12.4477
4642	Giraguru	CS Suresh s/o Late Siddalingappa	4642	74/*/1	0.40	Middle	75.9482	12.4477
4643	Giraguru	C S Renukaswamy s/o Late C C Sadashivappa	4643	74/*/2	1.50	Middle	75.9482	12.4477
4644	Giraguru	C.S. Jagdish - s/o S.B. Shivappa	4644	75/*/*	0.99	Middle	75.9498	12.4484
4645	Giraguru	Udayachandra Suvarna s/o Late "Damudar Suvarna-Bhp	4645	77/*/1	0.02	Middle	75.9511	12.4488
4646	Giraguru	Gowramma - w/o Siddaiah	4646	77/*/2	0.40	Middle	75.9511	12.4488
4647	Giraguru	Basavarajappa A: Chikka Veerappa -	4647	78/*/1	0.60	Middle	75.9519	12.4477
4648	Giraguru	Jayanna -	4648	78/*/1	0.82	Middle	75.9519	12.4477
4649	Giraguru	Udayachandra Suvarna s/o Late "Damudar Suvarna-Bhp	4649	78/*/1	0.02	Middle	75.9519	12.4477
4650	Giraguru	Puttayya -	4650	78/*/2	0.26	Middle	75.9519	12.4477
4651	Giraguru	Maraiah -	4651	78/*/2	0.28	Middle	75.9519	12.4477
4652	Giraguru	Gowramma - w/o Siddaiah	4652	78/*/2	0.37	Middle	75.9519	12.4477
4653	Giraguru	Kamma - w/o Dundayya	4653	78/*/2	0.26	Middle	75.9519	12.4477
4654	Giraguru	Devaraju	4654	78/*/2	0.58	Middle	75.9519	12.4477
4655	Giraguru	A Satish s/o Late L Anand	4655	79/*/*	2.10	Middle	75.9535	12.4485
4656	Giraguru	A Satish s/o Late L Anand	4656	80/*/*	5.00	Middle	75.9546	12.4479
4657	Giraguru	V.R.Lilavati s/o Late "Rangayya	4657	81/*/*	1.05	Middle	75.9551	12.4489
4658	Giraguru	COMMAN LAND	4658	82/*/*	1.00	Middle	75.9557	12.4481



Sl.No	Name of Village	Name of Farmer	Farmer Code	Survey No	Area (Ha)	Reaches	Latitude (Degree-Min-Sec)	Longitude (Degree-Min-Sec)
4659	Giraguru	Kempamma - Late A C Rajayya	4659	82/*/1	1.00	Middle	75.9557	12.4481
4660	Giraguru	Alination -	4660	82/*/2	0.30	Middle	75.9557	12.4481
4661	Giraguru	Ramakrishna s/o Late Ramayya	4661	85/*/1	1.10	Middle	75.9569	12.4486
4662	Giraguru	Ramakrishna s/o Late Ramayya	4662	85/*/2	0.03	Middle	75.9569	12.4486
4663	Giraguru	L.V. Mahesh s/o L P Vishakantaiah	4663	85/*/3	3.00	Middle	75.9569	12.4486
4664	Giraguru	Renuka Prasad K. v. K. Ananda Gowda s/o Gu as GPA Holder on behalf of Venkatramana	4664	85/*/4	0.01	Middle	75.9569	12.4486
4665	Giraguru	Renuka Prasad K. v. K. Gopakrishnan as GPA Representative for s/o Diha Venkatramana Gowda.	4665	85/*/5	0.00	Middle	75.9569	12.4486
4666	Giraguru	Renuka Prasad K. v. K. Gopakrishnan as GPA Representative for s/o Diha Venkatramana Gowda.	4666	85/*/6	0.00	Middle	75.9569	12.4486
4667	Giraguru	COMMAN LAND	4667	85/*/7	0.04	Middle	75.9569	12.4486
4668	Giraguru	C R Ramakrishna s/o Ramaiah	4668	86/*/1	0.70	Middle	75.9579	12.4478
4669	Giraguru	BS Ganesh s/o Shivappa. -	4669	86/*/10	0.18	Middle	75.9579	12.4478
4670	Giraguru	Ujwal UJ as Renuka Prasad KV s/o K Venkatramanagowda as GPA Holder -	4670	86/*/11	0.20	Middle	75.9579	12.4478
4671	Giraguru	P.H.YASHANTHAKUMAR s/o HUKRAPPA	4671	86/*/12	0.03	Middle	75.9579	12.4478
4672	Giraguru	Mr Zeenat H.V. . s/o Wazir Ahmed	4672	86/*/13	0.60	Middle	75.9579	12.4478
4673	Giraguru	P.H. Mohan Kumar s/o Hukrappa	4673	86/*/2	0.20	Middle	75.9579	12.4478
4674	Giraguru	Manjula w/o Late Nagaraj	4674	86/*/3	0.40	Middle	75.9579	12.4478
4675	Giraguru	P.H. Mohan Kumar s/o Hukrappa	4675	86/*/4	0.90	Middle	75.9579	12.4478
4676	Giraguru	COMMAN LAND	4676	86/*/5	0.04	Middle	75.9579	12.4478
4677	Giraguru	L.V. Mahesh s/o Late Vishakantaiah	4677	86/*/6	0.40	Middle	75.9579	12.4478
4678	Giraguru	P.H.YASHANTHAKUMAR s/o HUKRAPPA	4678	86/*/7	0.20	Middle	75.9579	12.4478

Sl.No	Name of Village	Name of Farmer	Farmer Code	Survey No	Area (Ha)	Reaches	Latitude (Degree-Min-Sec)	Longitude (Degree-Min-Sec)
4679	Giraguru	B T Narayana - s/o Thimmayya	4679	86/*8	0.20	Middle	75.9579	12.4478
4680	Giraguru	Jagadeesha s/o Late Somaiah. -	4680	86/*9	0.18	Middle	75.9579	12.4478
4681	Giraguru	Lalitha	4681	87/*1A	0.50	Middle	75.9594	12.4481
4682	Giraguru	Renuka w/o Late Manja	4682	87/*1A	6.00	Middle	75.9594	12.4481
4683	Giraguru	Mr Zeenat H.V. . s/o Wazir Ahmed	4683	87/*1B	0.20	Middle	75.9594	12.4481
4684	Giraguru	Shankamma - w/o Basavarajayya	4684	87/*1C	0.40	Middle	75.9594	12.4481
4685	Giraguru	Deviramma - w/o Ningappa	4685	87/*2	1.20	Middle	75.9594	12.4481
4686	Giraguru	Parvathamma w/o Lay.Basappa	4686	87/*3	0.60	Middle	75.9594	12.4481
4687	Giraguru	Shivananjappa - s/o Basappa	4687	87/*3	0.60	Middle	75.9594	12.4481
4688	Giraguru	Shankamma w/o A. Basavaraju	4688	87/*3	0.40	Middle	75.9594	12.4481
4689	Giraguru	Sankamma - w/o Basavarajappa	4689	87/*3	0.20	Middle	75.9594	12.4481
4690	Giraguru	Kendagannappa s/o s/o Siddappa	4690	88/**	2.10	Middle	75.9586	12.4456
4691	Giraguru	R Hemalatha s/o Late B D Raju	4691	89/*1	2.00	Middle	75.9584	12.4445
4692	Giraguru	P.H.YASHANTHAKUMAR s/o HUKRAPPA	4692	89/*2	0.80	Middle	75.9584	12.4445
4693	Giraguru	Sankamma - w/o A. Basavarajayya	4693	89/*3	1.00	Middle	75.9584	12.4445
4694	Giraguru	H.M. Raju -	4694	9/**	1.00	Middle	75.9636	12.4489
4695	Giraguru	Ningamma - w/o Mariahiah	4695	9/**	1.00	Middle	75.9636	12.4489
4696	Giraguru	Mallikarjuna. s/o b. Chandrasekharayya	4696	9/**	0.50	Middle	75.9636	12.4489
4697	Giraguru	COMMAN LAND	4697	9/**	0.20	Middle	75.9636	12.4489
4698	Giraguru	COMMAN LAND	4698	9/**	0.80	Middle	75.9636	12.4489

Sl.No	Name of Village	Name of Farmer	Farmer Code	Survey No	Area (Ha)	Reaches	Latitude (Degree-Min-Sec)	Longitude (Degree-Min-Sec)
4699	Giraguru	Harish s/o Sannappa	4699	90/*/*	1.10	Middle	75.9584	12.4436
4700	Giraguru	Mahesh C C . - s/o Channabasappa	4700	91/*/1	0.20	Middle	75.9616	12.4436
4701	Giraguru	Shivakumar C.C. . - s/o Channabasappa	4701	91/*/2	0.40	Middle	75.9616	12.4436
4702	Giraguru	Mahesh CC . - s/o Channabasappa	4702	91/*/3	0.20	Middle	75.9616	12.4436
4703	Giraguru	B. Chandrasekharaiah. s/o Late. Basavalinga Uruf Basavyaya	4703	91/*/4	0.30	Middle	75.9616	12.4436
4704	Giraguru	Radhamma - w/o Krishnappa	4704	92/*/1	0.60	Middle	75.9617	12.4445
4705	Giraguru	C.N. Gurulingappa - s/o Nanjundappa	4705	92/*/2	0.50	Middle	75.9617	12.4445
4706	Giraguru	Nagappa - s/o Kullappa	4706	92/*/3	0.70	Middle	75.9617	12.4445
4707	Giraguru	Kunganima s/o Sanna Urf Sannappa	4707	92/*/4	1.20	Middle	75.9617	12.4445
4708	Giraguru	Bhairayya - s/o Siddaiah	4708	92/*/5	0.40	Middle	75.9617	12.4445
4709	Giraguru	Rama - s/o Mariahiah	4709	92/*/6	0.30	Middle	75.9617	12.4445
4710	Giraguru	Kunganima s/o small uruf Sannappa	4710	92/*/7	0.30	Middle	75.9617	12.4445
4711	Giraguru	DC Jagadeesha s/o Late D.T.Chikkanna	4711	93/*/*	0.30	Middle	75.9707	12.4414
4712	Giraguru	D C Jagadesha s/o Late.D.T.Chikkanna	4712	93/*/*	0.90	Middle	75.9707	12.4414
4713	Giraguru	Puttamma s/o Late Devaiah	4713	94/*/*	0.40	Middle	75.9586	12.4295
4714	Aralikumari	COMMAN LAND	4714	4/*/*	2.00	Lower	75.9660	12.4267
4715	Aralikumari	COMMAN LAND	4715	4/*/*	2.40	Lower	75.9660	12.4267
4716	Aralikumari	COMMAN LAND	4716	4/*/*	0.00	Lower	75.9660	12.4267
4717	Aralikumari	COMMAN LAND	4717	4/*/*	5.75	Lower	75.9660	12.4267
4718	Aralikumari	COMMAN LAND	4718	5/*/*	2.00	Lower	75.9726	12.4174

Sl.No	Name of Village	Name of Farmer	Farmer Code	Survey No	Area (Ha)	Reaches	Latitude (Degree-Min-Sec)	Longitude (Degree-Min-Sec)
4719	Aralikumari	COMMAN LAND	4719	5/*/*	2.00	Lower	75.9726	12.4174
4720	Aralikumari	COMMAN LAND	4720	5/*/*	30.00	Lower	75.9726	12.4174
4721	Aralikumari	COMMAN LAND	4721	7/*/*	2.00	Middle	75.9695	12.4169
4722	Aralikumari	COMMAN LAND	4722	7/*/*	2.00	Middle	75.9695	12.4169
4723	Aralikumari	COMMAN LAND	4723	8/*/*	2.00	Middle	75.9698	12.4178
4724	Aralikumari	COMMAN LAND	4724	8/*/*	2.00	Middle	75.9698	12.4178
4725	Aralikumari	COMMAN LAND	4725	9/*/*	2.00	Middle	75.9706	12.4185
4726	Aralikumari	COMMAN LAND	4726	9/*/*	2.00	Middle	75.9706	12.4185
4727	Basavana eni	COMMAN LAND	4727	1/*/*	8.00	Middle	75.9885	12.3968
4728	Basavana eni	COMMAN LAND	4728	1/*/*	8.06	Middle	75.9885	12.3968
4729	Basavana eni	COMMAN LAND	4729	1/*/*	1.62	Middle	75.9885	12.3968
4730	Basavana eni	COMMAN LAND	4730	1/*/*	6.30	Middle	75.9885	12.3968
4731	Basavana eni	COMMAN LAND	4731	1/*/*	4.64	Middle	75.9885	12.3968
4732	Basavana eni	COMMAN LAND	4732	1/*/*	1.60	Middle	75.9885	12.3968
4733	Basavana eni	COMMAN LAND	4733	1/*/*	8.00	Middle	75.9885	12.3968
4734	Basavana eni	COMMAN LAND	4734	1/*/*	1.60	Middle	75.9885	12.3968
4735	Basavana eni	COMMAN LAND	4735	1/*/*	3.25	Middle	75.9885	12.3968
4736	Basavana eni	COMMAN LAND	4736	1/*/*	6.38	Middle	75.9885	12.3968
4737	Basavana eni	COMMAN LAND	4737	1/*/*	3.78	Middle	75.9885	12.3968
4738	Basavana eni	COMMAN LAND	4738	1/*/*	4.85	Middle	75.9885	12.3968

Sl.No	Name of Village	Name of Farmer	Farmer Code	Survey No	Area (Ha)	Reaches	Latitude (Degree-Min-Sec)	Longitude (Degree-Min-Sec)
4739	Basavana eni	COMMAN LAND	4739	1/*/*	1.64	Middle	75.9885	12.3968
4740	Basavana eni	COMMAN LAND	4740	1/*/*	1.60	Middle	75.9885	12.3968
4741	Basavana eni	COMMAN LAND	4741	1/*/*	1.60	Middle	75.9885	12.3968
4742	Basavana eni	COMMAN LAND	4742	1/*/*	1.60	Middle	75.9885	12.3968
4743	Basavana eni	COMMAN LAND	4743	1/*/*	5.41	Middle	75.9885	12.3968
4744	Basavana eni	COMMAN LAND	4744	1/*/*	1.17	Middle	75.9885	12.3968
4745	Basavana eni	COMMAN LAND	4745	1/*/*	6.34	Middle	75.9885	12.3968
4746	Basavana eni	COMMAN LAND	4746	1/*/*	6.44	Middle	75.9885	12.3968
4747	Bylakuppe	P. Khader -	4747	51/*/1	0.02	Middle	75.9955	12.4249
4748	Bylakuppe	Khalil Khan s/o Late Hussein	4748	51/*/1	0.01	Middle	75.9955	12.4249
4749	Bylakuppe	Parvin Taj w/o Nabhishabeb	4749	51/*/1	0.01	Middle	75.9955	12.4249
4750	Bylakuppe	Thimmamma w/o Tammayya	4750	51/*/1	0.60	Middle	75.9955	12.4249
4751	Bylakuppe	Sushilamma w/o Rajashetti	4751	55/*/1	0.64	Middle	75.9941	12.4244
4752	Bylakuppe	M.K. Dinesh s/o M.J. Kalappa	4752	55/*/2	1.29	Middle	75.9941	12.4244
4753	Bylakuppe	Suishilamma	4753	56/*/1	0.16	Middle	75.9943	12.4234
4754	Bylakuppe	Suishilamma	4754	56/*/1	0.04	Middle	75.9943	12.4234
4755	Bylakuppe	Narasimhayya s/o Venkataramanayya	4755	56/*/10	0.03	Middle	75.9943	12.4234
4756	Bylakuppe	Abdul Karim s/o Sheikh Ahmed	4756	56/*/11	0.03	Middle	75.9943	12.4234
4757	Bylakuppe	M.K. Dinesh s/o M.J. Kalappa- Bho.P.	4757	56/*/12	0.05	Middle	75.9943	12.4234
4758	Bylakuppe	KR Mohan Kumar s/o K.A.Raju-B.P.	4758	56/*/13	0.40	Middle	75.9943	12.4234

Sl.No	Name of Village	Name of Farmer	Farmer Code	Survey No	Area (Ha)	Reaches	Latitude (Degree-Min-Sec)	Longitude (Degree-Min-Sec)
4759	Bylakuppe	KR Mohan Kumar s/o K.A.Raju-B.P.	4759	56/*/14	0.01	Middle	75.9943	12.4234
4760	Bylakuppe	Geeta w/o Manjunatha R N. -	4760	56/*/15	0.02	Middle	75.9943	12.4234
4761	Bylakuppe	Syndicate Bank s/o	4761	56/*/2	0.40	Middle	75.9943	12.4234
4762	Bylakuppe	Damodara s/o Emburaiah	4762	56/*/3	1.70	Middle	75.9943	12.4234
4763	Bylakuppe	Putnammani w/o. Rangaswamy	4763	56/*/4	1.02	Middle	75.9943	12.4234
4764	Bylakuppe	Govindaswamy -	4764	56/*/5	0.00	Middle	75.9943	12.4234
4765	Bylakuppe	Govindaswamy -	4765	56/*/5	0.39	Middle	75.9943	12.4234
4766	Bylakuppe	Suishilamma	4766	56/*/6	0.16	Middle	75.9943	12.4234
4767	Bylakuppe	Suishilamma	4767	56/*/7	0.04	Middle	75.9943	12.4234
4768	Bylakuppe	Sarasamma	4768	56/*/8	0.38	Middle	75.9943	12.4234
4769	Bylakuppe	Dharmaraju s/o Channaswamy	4769	56/*/8	0.01	Middle	75.9943	12.4234
4770	Bylakuppe	Shivanna s/o Venkataramanashetti	4770	56/*/9	0.03	Middle	75.9943	12.4234
4771	Bylakuppe	B T Swami s/o Late T J Thamegowda	4771	57/*/1	0.80	Middle	75.9941	12.4224
4772	Bylakuppe	Jawaregowda s/o t j Thammegowda	4772	57/*/1	0.80	Middle	75.9941	12.4224
4773	Bylakuppe	M.N. Suresh s/o C.S.Nagappachari	4773	57/*/2	0.01	Middle	75.9941	12.4224
4774	Bylakuppe	M.N. Suresh s/o C.S.Nagappachari	4774	57/*/2	0.01	Middle	75.9941	12.4224
4775	Bylakuppe	B T Swami s/o Late T J Thamegowda	4775	57/*/2	0.80	Middle	75.9941	12.4224
4776	Bylakuppe	Srinivasa s/o Chinnaswamy	4776	57/*/2	0.02	Middle	75.9941	12.4224
4777	Bylakuppe	Jawaregowda s/o t j tamegowda	4777	57/*/2	0.70	Middle	75.9941	12.4224
4778	Bylakuppe	Mansur s/o M.K.Hameed Alienated	4778	57/*/2	0.02	Middle	75.9941	12.4224

Sl.No	Name of Village	Name of Farmer	Farmer Code	Survey No	Area (Ha)	Reaches	Latitude (Degree-Min-Sec)	Longitude (Degree-Min-Sec)
4779	Bylakuppe	COMMAN LAND	4779	57/*/3	0.75	Middle	75.9941	12.4224
4780	Bylakuppe	Muniamma - w/o. H.M. Bojamma	4780	57/*/4	0.02	Middle	75.9941	12.4224
4781	Bylakuppe	Javaregowda s/o Late t j tamegowda	4781	58/*/*	0.62	Middle	75.9929	12.4216
4782	Bylakuppe	Annamalai - s/o Ayyaswamy	4782	59/*/1	0.60	Middle	75.9908	12.4213
4783	Gollarahosahalli	COMMAN LAND	4783	15/*/*	1.57	Upper	75.9908	12.4126
4784	Gollarahosahalli	COMMAN LAND	4784	16/*/*	2.00	Middle	75.9921	12.4142
4785	Gollarahosahalli	COMMAN LAND	4785	17/*/*	1.74	Middle	75.9934	12.4142
4786	Gollarahosahalli	COMMAN LAND	4786	18/*/*	2.00	Middle	75.9934	12.4157
4787	Gollarahosahalli	COMMAN LAND	4787	19/*/*	2.00	Middle	75.9952	12.4148
4788	Gollarahosahalli	COMMAN LAND	4788	2/*/*	2.02	Middle	75.9902	12.4203
4789	Gollarahosahalli	COMMAN LAND	4789	20/*/*	2.23	Middle	75.9973	12.4152
4790	Gollarahosahalli	COMMAN LAND	4790	21/*/*	1.64	Upper	75.9961	12.4171
4791	Gollarahosahalli	COMMAN LAND	4791	22/*/*	2.00	Upper	75.9932	12.4164
4792	Gollarahosahalli	COMMAN LAND	4792	23/*/*	2.00	Upper	75.9934	12.4168
4793	Gollarahosahalli	COMMAN LAND	4793	24/*/*	2.24	Middle	75.9932	12.4173
4794	Gollarahosahalli	COMMAN LAND	4794	24/*/*	2.24	Middle	75.9932	12.4173
4795	Gollarahosahalli	COMMAN LAND	4795	25/*/*	1.82	Middle	75.9933	12.4179
4796	Gollarahosahalli	COMMAN LAND	4796	26/*/*	2.00	Middle	75.9948	12.4189
4797	Gollarahosahalli	COMMAN LAND	4797	27/*/*	0.60	Middle	75.9946	12.4204
4798	Gollarahosahalli	COMMAN LAND	4798	27/*/*	0.60	Middle	75.9946	12.4204

Sl.No	Name of Village	Name of Farmer	Farmer Code	Survey No	Area (Ha)	Reaches	Latitude (Degree-Min-Sec)	Longitude (Degree-Min-Sec)
4799	Gollarahosahalli	COMMAN LAND	4799	27/*/*	0.04	Middle	75.9946	12.4204
4800	Gollarahosahalli	COMMAN LAND	4800	27/*/*	1.51	Middle	75.9946	12.4204
4801	Gollarahosahalli	COMMAN LAND	4801	27/*/*	3.11	Middle	75.9946	12.4204
4802	Gollarahosahalli	COMMAN LAND	4802	28/*/*	2.19	Middle	75.9947	12.4215
4803	Gollarahosahalli	COMMAN LAND	4803	3/*/*	2.00	Middle	75.9895	12.4198
4804	Gollarahosahalli	COMMAN LAND	4804	4/*/*	1.62	Lower	75.9948	12.4189
4805	Gollarahosahalli	COMMAN LAND	4805	5/*/*	5.00	Middle	75.9901	12.4182
4806	Gollarahosahalli	COMMAN LAND	4806	6/*/*	5.00	Middle	75.9883	12.4196
4807	Gollarahosahalli	COMMAN LAND	4807	7/*/*	5.00	Middle	75.9872	12.4193
4808	Gollarahosahalli	COMMAN LAND	4808	8/*/*	6.00	Middle	75.9883	12.4196
4809	Gollarahosahalli	COMMAN LAND	4809	9/*/*	7.00	Middle	75.9854	12.4169
4810	Gollarahosahalli	COMMAN LAND	4810	10/*/*	36.23	Middle	75.9916	12.4124
4811	Gollarahosahalli	COMMAN LAND	4811	29/*/*	10.00	Upper	75.9924	12.4193
4812	Handiguddakaval	Sanjeevya - s/o Madhyaya	4812	2/*/*	1.20	Upper	76.0252	12.3989
4813	Kailasapura	COMMAN LAND	4813	1/*/*	2.27	Lower	75.9796	12.4117
4814	Kailasapura	COMMAN LAND	4814	10/*/*	2.15	Middle	75.9770	12.4187
4815	Kailasapura	COMMAN LAND	4815	11/*/*	2.01	Middle	75.9783	12.4156
4816	Kailasapura	COMMAN LAND	4816	12/*/*	130.00	Middle	75.9807	12.4092
4817	Kailasapura	COMMAN LAND	4817	12/*/*	12.00	Lower	75.9807	12.4092
4818	Kailasapura	COMMAN LAND	4818	12/*/*	11.93	Lower	75.9807	12.4092



Sl.No	Name of Village	Name of Farmer	Farmer Code	Survey No	Area (Ha)	Reaches	Latitude (Degree-Min-Sec)	Longitude (Degree-Min-Sec)
4819	Kailasapura	COMMAN LAND	4819	13/*/*	2.03	Middle	75.9768	12.4066
4820	Kailasapura	COMMAN LAND	4820	14/*/*	2.02	Middle	75.9760	12.4079
4821	Kailasapura	COMMAN LAND	4821	15/*/*	2.00	Middle	75.9759	12.4091
4822	Kailasapura	COMMAN LAND	4822	16/*/*	2.00	Middle	75.9759	12.4101
4823	Kailasapura	COMMAN LAND	4823	17/*/*	2.00	Middle	75.9774	12.4094
4824	Kailasapura	COMMAN LAND	4824	18/*/*	2.00	Middle	75.9771	12.4101
4825	Kailasapura	COMMAN LAND	4825	19/*/*	2.00	Middle	75.9788	12.4077
4826	Kailasapura	COMMAN LAND	4826	20/*/*	2.14	Middle	75.9797	12.4093
4827	Kailasapura	COMMAN LAND	4827	21/*/*	2.00	Middle	75.9794	12.4107
4828	Kailasapura	COMMAN LAND	4828	3/*/*	1.99	Middle	75.9813	12.4119
4829	Kailasapura	COMMAN LAND	4829	4/*/*	2.00	Middle	75.9797	12.4133
4830	Kailasapura	COMMAN LAND	4830	4/*/*	0.40	Middle	75.9797	12.4133
4831	Kailasapura	COMMAN LAND	4831	5/*/*	2.00	Middle	75.9782	12.4139
4832	Kailasapura	COMMAN LAND	4832	6/*/*	2.00	Middle	75.9771	12.4138
4833	Kailasapura	COMMAN LAND	4833	7/*/*	2.00	Middle	75.9763	12.4120
4834	Kailasapura	COMMAN LAND	4834	7/*/*	2.00	Middle	75.9763	12.4120
4835	Kailasapura	COMMAN LAND	4835	7/*/*	2.00	Middle	75.9763	12.4120
4836	Kailasapura	COMMAN LAND	4836	8/*/*	2.01	Middle	75.9756	12.4139
4837	Kailasapura	COMMAN LAND	4837	9/*/*	2.07	Middle	75.9761	12.4158
4838	Lakshmipura	Seethamma w/o Teci Toppagel	4838	10/*/1	0.40	Middle	75.9867	12.4217

Sl.No	Name of Village	Name of Farmer	Farmer Code	Survey No	Area (Ha)	Reaches	Latitude (Degree-Min-Sec)	Longitude (Degree-Min-Sec)
4839	Lakshmipura	Sering Choden s/o Late.Tesi Toppagel. -	4839	10/*/2	0.43	Middle	75.9867	12.4217
4840	Lakshmipura	Abdul Rasheed. s/o M k adam-	4840	10/*/3	2.60	Middle	75.9867	12.4217
4841	Lakshmipura	Mujeeb ur Rehman. s/o kukhiyabi	4841	10/*/4	2.63	Middle	75.9867	12.4217
4842	Lakshmipura	Khalil Khan s/o Hussain Khan	4842	11/*/1	1.60	Middle	75.9884	12.4215
4843	Lakshmipura	Mujib Khan s/o Late. Hussein Khan	4843	11/*/2	1.60	Middle	75.9884	12.4215
4844	Lakshmipura	Swami s/o Doddalingegowda	4844	12/*/1	1.20	Middle	75.9860	12.4191
4845	Lakshmipura	Puttaswamy - s/o Devaiah	4845	13/*/1	0.60	Middle	75.9856	12.4209
4846	Lakshmipura	M.M. Chandrasekhara - s/o M.J. Motayya	4846	13/*/2	0.80	Middle	75.9856	12.4209
4847	Lakshmipura	Shivalingaiah	4847	14/*/1	0.62	Middle	75.9847	12.4203
4848	Lakshmipura	Sri Mohanraj.K. . s/o Karpayya.i	4848	14/*/2	2.34	Middle	75.9847	12.4203
4849	Lakshmipura	COMMAN LAND	4849	15/*/*	2.00	Middle	75.9832	12.4217
4850	Lakshmipura	COMMAN LAND	4850	16/*/*	3.05	Middle	75.9835	12.4202
4851	Lakshmipura	COMMAN LAND	4851	17/*/*	1.00	Middle	75.9838	12.4191
4852	Lakshmipura	Sannamma w/o Doddegowda	4852	17/*/*	0.81	Middle	75.9838	12.4191
4853	Lakshmipura	COMMAN LAND	4853	18/*/*	0.60	Middle	75.9833	12.4187
4854	Lakshmipura	Girijamma w/o Sannaningegowda	4854	19/*/4	0.50	Middle	75.9840	12.4178
4855	Lakshmipura	Javaregowda s/o Sannaningegowda	4855	19/*/4	0.50	Middle	75.9840	12.4178
4856	Lakshmipura	Ganesha s/o Javaraiah	4856	20/*/2	0.70	Middle	75.9823	12.4173
4857	Lakshmipura	Devaiah s/o Kalaiah	4857	20/*/2	1.40	Middle	75.9823	12.4173
4858	Lakshmipura	Kamalamma -	4858	21/*/*	0.60	Middle	75.9809	12.4173

Sl.No	Name of Village	Name of Farmer	Farmer Code	Survey No	Area (Ha)	Reaches	Latitude (Degree-Min-Sec)	Longitude (Degree-Min-Sec)
4859	Lakshmipura	Lakkaiah s/o Javaraiah	4859	21/*/*	0.10	Middle	75.9809	12.4173
4860	Lakshmipura	Kamamma -	4860	22/*/*	1.00	Middle	75.9818	12.4185
4861	Lakshmipura	Puttaswamy - s/o Devaiah	4861	22/*/*	0.80	Middle	75.9818	12.4185
4862	Lakshmipura	B.C. Sannaswami - s/o H.S. Channaweerappa	4862	24/*/*	1.24	Middle	75.9775	12.4223
4863	Lakshmipura	Puttegowda - s/o Amasegowda	4863	24/*/*	0.81	Middle	75.9775	12.4223
4864	Lakshmipura	K N Ramachandra s/o Late Ningaiah	4864	24/*/*	1.23	Middle	75.9775	12.4223
4865	Lakshmipura	Shivalingaiah - s/o Goravayya	4865	24/*/*	1.71	Middle	75.9775	12.4223
4866	Lakshmipura	Ningamma w/o Late Sannahaida	4866	24/*/*	1.63	Middle	75.9775	12.4223
4867	Manchadevanahlli	Namgyalwang Chuk - s/o K.N. NONGEL	4867	134/*/1	2.52	Middle	75.9991	12.4147
4868	Manchadevanahlli	B.S. Bharat s/o Late. B.B. Sangarajay arus	4868	134/*/2	0.68	Middle	75.9991	12.4147
4869	Manchadevanahlli	Gel Gupta Cultural Society -	4869	152/*/*	2.33	Upper	75.9990	12.4169
4870	Manchadevanahlli	Gelgupta Cultural Society -	4870	153/*/*	3.77	Upper	75.9987	12.4190
4871	Manchadevanahlli	Gel Gupta Cultural Society -	4871	154/*/*	2.16	Upper	75.9984	12.4175
4872	Manchadevanahlli	Gel Cryptographic Society -	4872	155/*/*	1.95	Upper	75.9977	12.4183
4873	Manchadevanahlli	Tuftendorgenegi s/o Dawood Dorje	4873	156/*/*	1.40	Upper	75.9969	12.4193
4874	Manchadevanahlli	H. Lingegowda -	4874	156/*/*	0.19	Upper	75.9969	12.4193
4875	Manchadevanahlli	COMMAN LAND	4875	156/*/*	1.21	Upper	75.9969	12.4193
4876	Manchadevanahlli	Tuftendorgenegi s/o Dawood Dorje	4876	157/*/*	1.56	Upper	75.9979	12.4203
4877	Manchadevanahlli	COMMAN LAND	4877	157/*/*	1.56	Upper	75.9979	12.4203
4878	Manchadevanahlli	Gel Cryptographic Society -	4878	158/*/*	4.39	Upper	75.9968	12.4214

Sl.No	Name of Village	Name of Farmer	Farmer Code	Survey No	Area (Ha)	Reaches	Latitude (Degree-Min-Sec)	Longitude (Degree-Min-Sec)
4879	Manchadevanahlli	C. Krishna s/o Chamundigowda	4879	159/*/1	0.74	Upper	75.9971	12.4241
4880	Manchadevanahlli	PK Manjunatha s/o PS Krishnojirao -	4880	159/*/1	0.19	Upper	75.9971	12.4241
4881	Manchadevanahlli	Manjunatha P.S. s/o Krishnojirao -	4881	159/*/1	0.20	Upper	75.9971	12.4241
4882	Manchadevanahlli	P.Mahadevappa s/o Puttaswamappa-B.P.	4882	159/*/1	0.38	Upper	75.9971	12.4241
4883	Manchadevanahlli	P.Mahadevappa s/o Puttaswamappa	4883	159/*/1	0.02	Upper	75.9971	12.4241
4884	Manchadevanahlli	L Kodandaram s/o Linganayanya	4884	159/*/1	1.43	Upper	75.9971	12.4241
4885	Manchadevanahlli	COMMAN LAND	4885	159/*/1	1.85	Upper	75.9971	12.4241
4886	Manchadevanahlli	Laxmamma w/o w/o 0 Late Ramayya	4886	159/*/2	0.40	Upper	75.9971	12.4241
4887	Manchadevanahlli	Shanthamma w/o Shivanna	4887	159/*/3	0.40	Upper	75.9971	12.4241
4888	Manchadevanahlli	Dinesh Latha Batra w/o.	4888	159/*/4	0.40	Upper	75.9971	12.4241
4889	Manchadevanahlli	PK Venkatesh s/o Karigowda	4889	159/*/5	0.37	Upper	75.9971	12.4241
4890	Manchadevanahlli	Riaz Sharif s/o Late Anwar Sharif. -	4890	159/*/6.	0.39	Upper	75.9971	12.4241
4891	Manchadevanahlli	Gel Gupta Cultural Society -	4891	160/*/*	4.40	Upper	75.9987	12.4229
4892	Manchadevanahlli	Tuftendorgeniegi s/o Dawood Dorje	4892	161/*/*	1.54	Upper	75.9990	12.4216
4893	Manchadevanahlli	COMMAN LAND	4893	161/*/*	1.00	Upper	75.9990	12.4216

## 4. Net Planning and Project activities

It is for all reaches (upper, middle and lower) and also for Private, Common and drainage line areas

[ Chapter - IV ] 4.1 ,4.1A Baseline Data - Village wise Survey Numbers & Farmer wise Survey Numbers

Name of Farmer	Farmer Code	Survey No	Area (Ha)
Devammaji s/o Late C K Pemmaiah - Swami	1	10/*/1	0.53
Shivannegowda - s/o Rangegowda	2	100/*/1	0.57
Chandrakala W/O Tammanayaya	3	100/*/2	0.23
Jayamma s/o Late Subbayya	4	101/*/3	0.18
Somashekara s/o T P Kuttappa	5	102/*/8	0.18
Sannamma w/o Nanjaiah	6	103/*/1	0.11
puttathimegowda s/o Late thimmagowda	7	109/*/*	0.18
KaLate gowda s/o KaLate gowda	8	11/*/1	0.15
Beeramma W/O Javaregowda	9	11/*/3	0.09
Venkatesh s/o Ramegowda	10	110/*/3	0.18
Kalappa s/o Irachari	11	111/*/1	0.17
Sudha W/O Late Shivanna	12	114/*/3	0.19
Beeramma W/O Javaregowda	13	117/*/*	0.14
Devammaji s/o Late C K Pemmaiah - Nagamma W/Orajegowda	14	118/*/1	0.18
Kempegowda s/o Appanegowda	15	12/*/1	0.37
Kempegowda -	16	124/*/8	0.18
Ningaraju s/o kazzegowda	17	13/*/1	0.11
Nagaraja N A s/o Annegowda. -	18	13/*/2	0.31
Chowdegowda s/o ningegowda	19	132/*/1	0.18
Maligowda	20	135/*/3	0.14
Vasanthamma W/O Late N V Shivanna	21	136/*/2	0.19
N M Laxmi s/o Mahadevamma	22	137/*/1	0.18
Kempegowda s/o javaregowda	23	15/*/2	0.20
Venkata - s/o Javaregowda	24	15/*/3	0.14
Venkata - s/o Javaregowda	25	16/*/1	0.29
Raja - s/o Jawaregowda	26	16/*/2	0.12
N K Shekhara s/o Kempegowda	27	17/*/1	0.17
N K Rajegowda s/o Kempegowda	28	17/*/2	0.23
Mahadevamma Uruf Mahadevi w/o Late Mahadevappa	29	18/*/4	0.14
Vasanthamma W/O Late N V Shivanna	30	18/*/5	0.14
COMMAN LAND	31	19/*/*	0.23
Jayamma W/O Late N Suresh	32	19/*/*	0.24
	33	21/*/*	2.10
	34	22/*/1	0.39

Name of Farmer	Farmer Code	Survey No	Area (Ha)
Shivanna - s/o Thamegowda	35	22/*/2	0.52
Chowdegowda	36	22/*/3	0.52
Tamagowda s/o kazgegowda	37	23/*/1	0.59
Nagegowda s/o Late Rajegowda	38	23/*/2	0.29
Somegowda s/o Late kaLate gowda	39	23/*/3	0.18
Tammegowda s/o kazgegowda	40	24/*/1	0.35
Somegowda s/o Late kaLate gowda	41	24/*/2	0.25
Kallamma W/O Late Rajegowda	42	24/*/3	0.18
Ningaraju s/o kazzegowda	43	24/*/4	0.70
HONNAMMA w/o. Doddaiah	44	245/*/*	0.45
Swamy s/o sannaiah	45	245/*/*	0.36
Thimmagowda s/o Karigowda	46	245/*/*	1.62
P A Raghuvaiiah s/o Annaiah	47	245/*/*	1.20
K.S. Koosanna s/o Somaiah	48	245/*/*	0.80
KaLate gowda s/o Late Kuntegowda	49	245/*/*	1.22
Dasayya - s/o Raiappa	50	245/*/*	0.45
Papegowda s/o Somegowda	51	245/*/*	1.08
Putnamma - W/O Ramanayaka	52	245/*/*	0.72
Lakshmashetti s/o Jawarashetty	53	245/*/*	0.36
Jayamma W/O Ninggeowda	54	245/*/*	1.20
Shivaraju s/o Doddaiah	55	245/*/*	0.80
Small - s/o dyavaiah	56	245/*/*	0.63
Chandramma s/o Late Shettigowda	57	245/*/*	1.10
K.P.Vishwanath s/o Late Ponnappa	58	245/*/*	0.27
K.P.Vishwanath s/o Ponnappa	59	245/*/*	0.27
K P Sivayya s/o Ponnappa	60	245/*/*	0.23
Appaji s/o Late helavaiah	61	245/*/*	0.45
Javarayya s/o Irayya	62	245/*/*	0.11
DODDAIAH s/o moggaiah	63	245/*/*	0.54
Naganayaka s/o Kallanayaka	64	245/*/*	1.15
Annegowda - s/o Kullate gowda	65	245/*/*	0.54
Akkayya W/O sannaih	66	245/*/*	0.63
Changamma W/O Andandaiah	67	245/*/*	0.36
Rajamma W/O Raju	68	245/*/*	0.72
Bhagyamma W/O Sureshnayaka	69	245/*/*	0.16
sannadevaiah s/o Doddaiah	70	245/*/*	1.08
Bigothamgowda s/o Thimmagowda	71	245/*/*	0.68
Javarayya s/o karaiah	72	245/*/*	0.09
Daryayya s/o Thimmaiah	73	245/*/*	0.39

Name of Farmer	Farmer Code	Survey No	Area (Ha)
Thimmamma w/o Sannaiah	74	245/**/*	0.70
Irappachari s/o Ramachari	75	245/**/*	0.14
Chandra s/o Kullategowda	76	245/**/*	0.09
Devamma W/O Rajaiah	77	245/**/*	0.32
Irayya s/o Karyaiah	78	245/**/*	0.86
Swamigowda s/o Kullategowda	79	245/**/*	0.45
C Mahadeva s/o Late Channaiah	80	245/**/*	0.72
Venkatesha s/o Kempegowda	81	245/**/*	0.72
Ramaiah s/o Kengaiah	82	245/**/*	0.72
Ramaiah s/o Kengaiah	83	245/**/*	0.72
Madegowda s/o javaregowda	84	245/**/*	0.70
Shanthamma W/O Subbanayaka	85	245/**/*	0.36
Iraya s/o doddaiah	86	245/**/*	0.45
NS Manjunatha s/o Late Somegowda	87	245/**/*	0.72
Manjunatha s/o Swamigowda	88	245/**/*	0.72
Irayya s/o Karyaiah	89	245/**/*	0.86
Puttegowda s/o Late Javaregowda	90	245/**/*	0.90
V Rajendra s/o Venkategowda	91	245/**/*	0.36
Andanayya s/o ningaiah	92	245/**/*	0.27
Rangegowda - s/o Karigowda	93	245/**/*	1.44
Premamma W/O Late Chandraiah	94	245/**/*	0.54
Kallamma W/O Late Thamegowda	95	245/**/*	1.44
Puttegowda s/o javaregowda	96	245/**/*	0.68
Kalyanamma w/o. Iraiah	97	245/**/*	0.36
Kalyanamma w/o. Iraiah	98	245/**/*	0.14
Gowramma w/o Late Sannanayaka	99	245/**/*	0.54
COMMAN LAND	100	245/**/*	16.20
M Shivanna s/o Mylarigowda	101	25/**/1	0.48
Gowramma w/o Tamaiah	102	25/**/1	0.48
Gauramma W/O Late Annegowda -	103	25/**/2	0.14
Channamma W/O Late Azzigouda	104	25/**/2	0.15
Channamma W/O Late Azzigouda	105	25/**/3	0.10
Gauramma W/O Late Annegowda -	106	25/**/4	0.10
kumara s/o doddaiah	107	257/**/3	0.18
devaraju s/o Late doddaiah	108	257/**/4	0.18
D puttaraju s/o doddaiah	109	258/**/*	0.27
Shingayya - s/o Kal Manti Karyaiah	110	259/**/*	0.18
Jawaregowda My mother Jayawada - Swamigowda	111	26/**/1	0.83
Gauramma W/O Late Annegowda -	112	26/**/2	0.11

Name of Farmer	Farmer Code	Survey No	Area (Ha)
Gauramma W/O Late Annegowda -	113	26/*/3	0.12
Channamma W/O Late Azzigowda	114	26/*/4	0.10
Channamma W/O Late Azzigowda	115	26/*/5	0.12
Narayanayya - s/o tharaayaiah	116	261/*/1	0.34
C.Thammannayya s/o Late chaluvaiah	117	261/*/2	0.70
doddaiah - s/o Saavalaiah	118	261/*/3	0.70
Iraiaha s/o KLate aiah	119	261/*/4	0.35
K G Mutanna s/o Gopala	120	262/*/*	1.74
doddathammya s/o Jawaraiah	121	263/*/*	0.79
sannathammai s/o Jawaraiah	122	263/*/*	0.41
tholasama w/o Late Puttaiah	123	263/*/*	0.41
COMMAN LAND	124	264/*/*	1.55
Ramaiah - s/o Dasaiah	125	265/*/3	0.18
N Gopala s/o Late Nanjayaiah	126	271/*/1	0.50
M Shivanna s/o Mylarigowda	127	271/*/2	0.11
doddathammai s/o Jawaraiah	128	270/*/*	0.36
puttamma W/O Late "Thimmaiah	129	270/*/*	0.97
Chuttyammayya - s/o jawaraiah	130	270/*/*	0.32
tholasamma s/o Late Puttaiah	131	270/*/*	0.32
tholasamma s/o Late Puttaiah	132	271/*/*	0.50
Gowramma W/O Late "chowdaiah	133	271/*/*	0.34
COMMAN LAND	134	271/*/*	0.38
Jayamma W/O Late Kalsegowda	135	272/*/1	0.28
Rangegowda - s/o Karigowda	136	272/*/2	0.88
Nagaraja s/o Late Lakkegowda	137	272/*/3	0.24
Tamagowda s/o lakkegowda	138	272/*/4	0.27
Shivaraju s/o Late lakkegowda -	139	272/*/5	0.24
N M Laxmi s/o Mahadevamma	140	273/*/1	0.33
N K Shekhara s/o Kempegowda	141	273/*/2	0.44
N K Chandrappa s/o Kempegowda	142	273/*/3	0.23
Vasanthamma W/O Late N V Shivanna	143	273/*/4	0.33
N M Laxmi s/o Mahadevamma	144	274/*/1	0.29
N K Chandrappa s/o Kempegowda	145	274/*/2	0.23
N K Venkatesha s/o Kempegowda	146	274/*/3	0.44
N K Rajegowda s/o Kempegowda	147	274/*/4	0.44
Vasanthamma W/O Late N V Shivanna	148	274/*/6	0.29
Ningamma - W/O Malate a	149	275/*/*	0.18
KM Charanagopal s/o K G Muthanna. -	150	276/*/3	0.27
K.G. Ashwinikumar s/o K.M. Gopal	151	278/*/9	0.20



Name of Farmer	Farmer Code	Survey No	Area (Ha)
M Shivanna - s/o Mylarigowda	152	28/**	0.68
Gowramma w/o Tammya	153	28/**	0.68
Putnamma W/O Late Mallaiah	154	29/**/1	0.40
Putnamma W/O Late Mallaiah	155	29/**/2	0.23
Krishnegowda s/o Kajgegowda	156	29/**/3	0.50
Krishnegowda s/o Kajgegowda	157	30/**/1	0.91
Gangamma W/O Marigowda	158	30/**/2	0.20
Putnamma -w/o MalLate gowda	159	30/**/3	0.27
A S NANJARAJE ARAS s/o Late A P SIDARAJAYA ARAS	160	305/**	0.20
Swamigowda s/o Jawaregowda	161	306/**	0.36
Rajegowda s/o Azzagouda	162	306/**	0.21
Chowdegowda S/ O KullLate gowda	163	306/**	0.54
Devammaji s/o Late C K Pemmaiah -	164	306/**	1.54
Swamigowda s/o KullLate gowda	165	307/**	0.36
Swamigowda s/o Javaregowda	166	307/**	0.72
Rajegowda s/o Azzagouda	167	307/**	0.21
Devammaji s/o Late C K Pemmaiah	168	307/**	0.51
Devammaji s/o Late C K Pemmaiah -	169	307/**	0.72
Sri G.G. Hemantha Kumar. s/o Late Ganesha G.E.	170	308/**/1	2.36
Manjula s/o Late Nagaraju	171	309/**/1	0.72
Akkayamma W/O Late ChiLate gowda	172	309/**/1	0.72
Honnamma w/o Late .Somegowda	173	309/**/1	0.72
Shivanna s/o Thimmagowda	174	309/**/1	1.14
Kamamma w/o Late Thimmegowda	175	309/**/1	0.72
Annegowda s/o Late sannegowda	176	309/**/2	0.72
N K Ningaya s/o KullLate gowda	177	31/**/1	0.23
Annegowda s/o KullLate gowda	178	31/**/1	0.23
Kamma W/O Late Rajegowda	179	31/**/2	0.90
Somegowda s/o Late Govindegowda	180	31/**/3	0.18
Gauramma W/O Late Annegowda -	181	31/**/4	0.14
Gouramma W/ O Late Annegowda	182	31/**/5	0.14
Chowdegowda s /o KullLate gowda	183	310/**	2.12
Puttaraju s/o Maligowda	184	311/**	1.44
Gowramma W/O Late "Ningappa	185	311/**	0.52
Kalappa - s/o Irayyaiah	186	311/**	0.14
Chowdegowda s/o Ninggowda	187	311/**	0.72
Ningappa s/o ningaya	188	312/**	0.09
King Swami s/o CheLate gowda	189	312/**	0.72
Kalappa s/o Irayya	190	312/**	1.31

Name of Farmer	Farmer Code	Survey No	Area (Ha)
Chowdegowda s/o Ninggowda	191	312/**/*	0.18
Chowdegowda s/o Ninggowda	192	312/**/*	0.14
Chowdegowda s/o Ninggowda	193	312/**/*	0.09
P D Anand -	194	313/**/*	2.52
Chowdegowda s/o Ninggowda	195	313/**/*	0.36
Chowdegowda s/o Ninggowda	196	314/**/*	0.18
Chowdegowda s/o Ninggowda	197	315/**/*	0.18
A S NANJARAJE ARAS s/o Late A P SIDARAJAYA ARAS	198	316/**/1	0.36
Gowramma W/O Late Ningappa	199	316/**/2	1.71
N J Lokanath s/o Joyappa	200	317/**/*	0.18
Doreswamy s/o CheLate gowda	201	317/**/*	0.36
Devakamma W/O Jayappa	202	317/**/*	1.23
N.C. Krishnappa s/o Changappa	203	317/**/*	0.81
Thimmamma W/O Chowdegowda	204	317/**/*	0.18
A S NANJARAJE ARAS s/o Late A P SIDARAJAYA ARAS	205	318/**/*	1.13
DEVAKAMMA w/o JOYAPPA	206	318/**/*	1.05
COMMAN LAND	207	319/**/1	0.23
N C Timmaiah s/o N P Changappa	208	319/**/2	1.79
Putnamma W/O MalLate gowda	209	32/**/*	0.72
Gangamma W/O Marigowda	210	32/**/*	0.73
P M Chandrashekar s/o P B Machaiah	211	320/**/*	3.04
Jayalakshammanni W/O A C Modeling Array	212	321/**/*	5.97
ningaraju s/o Kampaya	213	322/**/1	0.36
MalLate gowda s/o Late "Sanjivya	214	322/**/2	0.79
Putnamma W/O Late Maligowda	215	323/**/*	1.25
N.G. Nagaraju s/o Gendegowda	216	324/**/*	0.49
Jayakumar M S s/o Shivalinga Gowda	217	325/**/*	2.21
sannaiah s/o chaluvaiah	218	326/**/*	0.32
Kallamma w/o .Viramudi	219	326/**/*	0.64
Swami s/o Chaluvaiah	220	326/**/*	0.32
Akkamma W/O Late ChiLate gowda	221	327/**/1	0.14
COMMAN LAND	222	327/**/1	0.72
Kamamma w/o Late .Thimegowda	223	327/**/2	0.14
Kalyanamma W/O Heavyaviya	224	327/**/3	0.63
Rajegowda s/o Jawaregowda	225	328/**/*	0.55
Venkategowda s/o Javaregowda	226	328/**/*	0.91
Kempegowda s/o Jawaregowda	227	328/**/*	0.91
Doreswamy s/o CheLate gowda	228	328/**/*	0.36
putta thimmagowda s/o thimmegowda	229	329/**/1	0.98

Name of Farmer	Farmer Code	Survey No	Area (Ha)
Kallate gowda - s/o Kalappa	230	329/*/2	0.98
Sommegowda s/o Late kaLate gowda	231	33/*/1	1.55
COMMAN LAND	232	33/*/1	0.36
Kallamma W/O Late Rajegowda	233	33/*/2	0.68
Kallagowda - s/o Kalappa	234	330/*/1	0.51
puttegowda s/o thimmagowda	235	330/*/2	0.22
Govindegowda s/o Late Shettigowda. -	236	330/*/3	0.61
Puttaraju s/o Malligowda	237	331/*/1	0.52
chaluvaiah s/o challuvaih	238	331/*/2	0.99
Manju.NA s/o Late Annegowda. -	239	332/*/1	0.79
Kempegowda s/o Appanegowda	240	332/*/2	0.48
N K Shekhara s/o Kempegowda	241	332/*/3	0.32
Kempegowda. s/o . Kampayaiah	242	333/*/1	0.14
Jayanna. s/o Kempegowda	243	333/*/2	0.90
Laxmikanta. s/o Kempegowda	244	333/*/3	0.90
Manju.NA s/o Late Annegowda. -	245	334/*/1	0.41
Jawamma w/oLakgegowda	246	334/*/2	0.88
N K Shekhara s/o Kempegowda	247	334/*/3	0.41
Jayamma W/O Late Kassegowda	248	335/*/*	0.86
Tamagowda s/o lakgegowda	249	335/*/*	0.86
Vasanthamma - W/O N V Shivanna	250	336/*/*	1.25
Siddaiah -	251	336/*/*	0.42
COMMAN LAND	252	337/*/*	0.18
N K Venkatesha s/o Kempegowda	253	34/*/1	0.62
N K Somegowda s/o Kempegowda	254	34/*/2	0.62
putta thimmagowda s/o thimmegowda	255	35/*/*	1.24
COMMAN LAND	256	36/*/*	0.09
N K Papegowda s/o Kalate gowda	257	37/*/*	0.99
w/om. Pasture -	258	37/*/*	1.31
Gauramma W/O Late Annegowda -	259	38/*/1	0.85
Channamma W/O Late AzzLate gowda	260	38/*/2	0.36
Channamma W/O Late Azzigouda	261	38/*/3	0.48
N K Ningaya s/o KullLate gowda	262	39/*/1	0.86
Somegowda s/o Late Govindegowda	263	39/*/2	0.74
Nagaraja N A s/o Annegowda. -	264	39/*/3	0.43
Ravikumara N A s/o Annegowda. -	265	39/*/4	0.43
Devammaji s/o Late C K Pemmaiah -	266	4/*/*	0.37
N K ningaya s/o kullLate gowda	267	40/*/1	0.41
Jawaragowda s/o Late Sanjeevya	268	40/*/2	0.83

Name of Farmer	Farmer Code	Survey No	Area (Ha)
Ningaraju N a s/o Annegowda. -	269	40/*/3	0.41
Jayamma w/o. Maligowda	270	41/*/*	0.87
Chowdegowda - Ningayya	271	41/*/*	0.86
Shivanna - Thammegowda	272	42/*/*	0.95
Chowdegowda - Ningayya	273	42/*/*	0.95
sannaiah s/o chaluvaiah	274	43/*/1	0.21
Jayamma W/O Late N T Suresh	275	43/*/2	0.20
Kamma s/o Late Rajegowda	276	43/*/3	0.42
Swami s/o Chaluvayya	277	43/*/4	0.22
Kempegowda s/o Appanegowda	278	43/*/5	0.14
Somegowda s/o Late kalate gowda	279	44/*/1	0.23
Jayamma W/O Late N T Suresh	280	44/*/2	0.69
Rukminamma s/o Gendegowda	281	44/*/3	0.51
Jayamma W/O Late N T Suresh	282	45/*/1	0.24
Somegowda s/o Kalate gowda	283	45/*/2	0.64
Govindegowda - Shettigowda	284	45/*/3	0.37
Thimmegowda s/o Late Govindaiah	285	46/*/1	0.79
Sakamma - W/O Swamigowda	286	46/*/2	1.00
P M Taramani - w/o. P B Machaiah	287	47/*/*	0.33
P M Taramani - w/o. P B Machaiah	288	48/*/*	0.41
P M Taramani - w/o. P B Machaiah	289	49/*/*	0.42
Devajammaji d/o Late si Pemmaiah	290	5/*/*	0.40
NP Renuka w/o. NA Prabhakar.	291	50/*/*	1.88
N.A.Prabhakar s/o PautiAnand	292	51/*/*	0.46
PM Keshava s/o Pauti.P.B.Machaiah	293	52/*/*	1.67
N.A.Prabhakar s/o PautiAnand	294	53/*/*	0.37
PM Keshava s/o Pauti.P.B.Machaiah	295	54/*/*	0.36
P M Taramani - w/o. P B Machaiah	296	55/*/*	1.62
PM Jagadeesha Kumar s/o P.B.Machaiah. -	297	56/*/*	0.71
PM Jagadeesha Kumar s/o P.B.Machaiah. -	298	57/*/*	0.34
PM Keshava s/o Pauti.P.B.Machaiah	299	58/*/*	0.31
PM Keshava s/o Pauti.P.B.Machaiah	300	59/*/*	0.47
Govindegowda s/o Late Shettigowda. -	301	6/*/1	1.14
Lakamma - W/O Doddaiiah	302	6/*/2	0.32
A B Nagayya s/o Late Badavaiah	303	6/*/3	0.32
PM Jagadeesha Kumar s/o P.B.Machaiah. -	304	60/*/*	0.37
PM Jagadeesha Kumar s/o P.B.Machaiah. -	305	61/*/*	0.41
COMMAN LAND	306	62/*/*	0.45
N A Poovayya - s/o Appachigowda	307	63/*/*	0.38

Name of Farmer	Farmer Code	Survey No	Area (Ha)
N A Poovayya - s/o Appachgowda	308	64/*/*	0.40
N A Poovayya - s/o Appachgowda	309	65/*/*	0.23
N S Rajappa - Somegowda	310	66*/1	1.08
Girish B.D s/o Doreswamy	311	66*/2	1.08
Papegowda - Somegowda	312	66*/3	0.50
N A Poovya - s/o Appachugowda	313	67/*/*	1.86
N A Poovya - s/o Appachgowda	314	68/*/*	1.37
N A Poovya - s/o Appachgowda	315	69*/1	1.13
Kamakshamma W/O Late C Raju	316	69*/2	1.17
N A Poovya - s/o Appachgowda	317	70/*/*	1.03
N A Poovya - s/o Appachgowda	318	71/*/*	1.56
P M Taramani - w/o. P B Manchaya	319	72/*/*	1.32
P M Taramani - w/o. P B Manchaya	320	73*/1	2.97
P M Taramani - w/o. P B Manchaya	321	74*/1	2.58
P M Taramani - w/o. P B Manchaya	322	75/*/*	1.13
Dr "P M Jagadeeshakumar s/o P B Machaiah	323	76/*/*	2.64
Sannamma w/o Late Mayappa	324	77*/1	0.37
Kamakshamma W/O Late C Raju	325	77*/1	0.54
Kamma W/O Late Siddappa Uruf Siddanayaka	326	77*/1	0.36
C Jayalakshmi - w/o. B Shankar	327	77*/1	0.54
R. Mohan Kumar s/o C. Raju	328	77*/1	1.08
Swami - s/o Eranna	329	77*/2	0.37
Swami - s/o Eranna	330	78*/1	0.50
Sannamma w/o Late Mayappa	331	78*/2	0.43
Kamma W/O Late Siddappa Uruf Siddanayaka	332	78*/2	0.99
Swami - s/o Eranna	333	78*/3	0.50
Sannamma w/o Late Mayappa	334	78*/4	0.57
Shivanna s/o Late Naganna Uruf Nagappa	335	79*/1	1.08
K Raju s/o Late "Kempachari	336	79*/2	0.27
NK Papegowda s/o Late Kalegowda	337	79*/3	0.36
K Raju s/o Kempachari	338	79*/4	0.36
NK Papegowda s/o Late Kalegowda	339	79*/5	0.36
K Raju s/o Kempachari	340	79*/6	0.10
Doddegowda s/o Kempaiah	341	8/*/*	1.31
Gangamma W/O Ningaraju	342	80*/1	1.09
R Nagaraju s/o Late Rajanna T	343	80*/2	0.72
Nanjegowda s/o Marigowda	344	81/*/*	0.89
Puttamma w/o Late Javaregowda	345	81/*/*	0.89
S B Rukmini W/O T Venkatesha	346	82*/1	0.77

Name of Farmer	Farmer Code	Survey No	Area (Ha)
Jayamma W/O Late Kalegowda	347	82/*/2	0.58
Raju - s/o Jawarappa	348	83/*/*	0.36
K. Raju s/o Kempachari	349	83/*/*	0.36
Chowdamma s/o Late Chaudhayya	350	83/*/*	0.18
Chaudamma s/o Late Chowdanayaka	351	83/*/*	1.01
T .Prabhakar - s/o T M Thammayya	352	84/*/1	0.54
Shivannegowda - s/o Rangegowda	353	84/*/2	0.36
Shivanna - s/o Doddiraiah	354	84/*/2	0.25
MAHESHA P s/o K. PUTTACHARI. -	355	84/*/3	0.36
T .Prabhakar - s/o T M Thammayya	356	84/*/4	0.36
Shivanna - s/o Doddiraiah	357	85/*/1	0.47
Eranna - s/o Doddiraiah	358	85/*/2	0.36
T .Prabhakar - s/o T M Thammayya	359	85/*/3	0.63
MAHESHA P s/o K. PUTTACHARI. -	360	85/*/4	0.30
MAHESHA P s/o K. PUTTACHARI. -	361	85/*/5	0.13
Mahadevi w/o. K.Puttachari Navilur. -	362	85/*/6	0.31
T .Prabhakar - s/o T M Thammayya	363	85/*/7	0.32
K Raju - s/o Kempachari	364	85/*/9	0.13
Devajamma w/o Channappa	365	86/*/*	0.18
Lakshmagowda - s/o Kalegowda	366	86/*/*	0.70
K Puttachari s/o Late Kempachari	367	86/*/*	0.70
K Puttachari s/o Late Kempachari	368	86/*/*	0.24
K Puttachari s/o Late Kempachari	369	86/*/*	0.34
K. Raju - s/o Kempachari	370	86/*/*	0.36
Rajanayaka s/o Late Salavaiah	371	86/*/*	0.58
Thammegowda - s/o Kullegowda	372	86/*/*	0.60
B Channaraja urs	373	86/*/*	0.54
Jayamma - w/o Jayaramu	374	87/*/1	0.18
Thammegowda - s/o Kullegowda	375	87/*/2	0.36
MAHESHA P s/o K. PUTTACHARI. -	376	87/*/3	0.30
B Channaraja urs	377	87/*/5	0.40
Rajanayaka s/o Late Salavaiah	378	87/*/6	0.70
Somanna - s/o Manchaiah	379	87/*/7	0.18
Shivamma W/O Cheluvanayaka	380	87/*/7	0.36
Sharadamma - W/O Changappa	381	88/*/*	0.50
Siddalingaiah - s/o Kariyaiah	382	88/*/*	0.72
Rajanayaka s/o Late Salavaiah	383	88/*/*	0.72
Erappa s/o Late Salavaiah	384	88/*/*	0.36
Javarappa s/o Karaiiah	385	89/*/1	0.54

Name of Farmer	Farmer Code	Survey No	Area (Ha)
Jayalakshmmanni - w/o. A C Maderaje urs	386	89/*/1	1.63
Mallesha s/o Late Javarappa	387	89/*/2	0.54
Devammaji s/o Late C K Pemmaiah -	388	9/*/*	0.41
N. Murthy - s/o T. Nanjappa	389	90/*/1	1.44
Jayalakshmmanni - w/o. A C Maderaje urs	390	90/*/1	1.35
Akkayamma s/o Jawarappa	391	90/*/2	0.72
Sannamma w/o Javarappa	392	90/*/3	0.72
Thameegowda - Thammannegowda	393	91/*/1	0.20
Shanthamma W/O Late Erannegowda	394	91/*/2	0.22
Ramegowda - Thamnegowda	395	91/*/3	0.21
Thameegowda - Thammannegowda	396	92/*/1	0.44
Ningegowda s/o Thammannegowda	397	92/*/2	0.54
Ramegowda s/o Thammannegowda	398	92/*/3	0.36
Ramegowda s/o Thammannegowda	399	92/*/5	0.18
Shanthamma W/O Late Erannegowda	400	92/*/6	0.22
Ramegowda - Thammannegowda	401	93/*/1	0.33
Doreswamy s/o Sannegowda	402	93/*/2	0.70
Thameegowda - Thammannegowda	403	93/*/3	0.33
Kamma w/o Late Potaiah	404	94/*/*	1.40
COMMAN LAND	405	95/*/*	0.41
S B Rukmini w/o T Venkatesha	406	96/*/1	0.41
Jayamma W/O Late Kalegowda	407	96/*/2	0.68
Mallesha s/o Late Mallaiah	408	96/*/3	0.36
Puttamma w/o Late Mallaiah	409	97/*/*	0.51
Puttamma w/o Late Mallaiah	410	98/*/1	0.18
T K Somashekar s/o Late T P Kuttappa	411	98/*/4	0.21
T K Mahadeva s/o Late K T Kuttappa	412	98/*/5	0.21
Annaiah	413	99/*/1	0.24
Devaraja. - Bin. Late . T.P. Kuttappa	414	99/*/2	0.17
Annaiah	415	99/*/3	0.32
COMMAN LAND	416	1/*/*	3.20
COMMAN LAND	417	1/*/*	3.20
COMMAN LAND	418	1/*/*	3.20
COMMAN LAND	419	1/*/*	1.60
COMMAN LAND	420	1/*/*	1.60
COMMAN LAND	421	1/*/*	3.20
COMMAN LAND	422	1/*/*	28.40
COMMAN LAND	423	1/*/*	1.60
COMMAN LAND	424	1/*/*	8.00

Name of Farmer	Farmer Code	Survey No	Area (Ha)
COMMAN LAND	425	1/*/*	1.60
COMMAN LAND	426	1/*/*	8.20
COMMAN LAND	427	1/*/*	39.00
COMMAN LAND	428	1/*/*	25.40
COMMAN LAND	429	1/*/*	44.00
COMMAN LAND	430	1/*/*	3.20
COMMAN LAND	431	1/*/*	9.80
COMMAN LAND	432	1/*/*	5.60
COMMAN LAND	433	1/*/*	1.60
COMMAN LAND	434	1/*/*	9.00
COMMAN LAND	435	1/*/*	5.80
COMMAN LAND	436	1/*/*	1.60
COMMAN LAND	437	1/*/*	4.80
COMMAN LAND	438	1/*/*	8.00
COMMAN LAND	439	1/*/*	8.00
COMMAN LAND	440	1/*/*	1.60
COMMAN LAND	441	1/*/*	1.60
COMMAN LAND	442	1/*/*	0.00
COMMAN LAND	443	1/*/*	1.60
COMMAN LAND	444	1/*/*	1.60
COMMAN LAND	445	1/*/*	1.60
COMMAN LAND	446	1/*/*	1.60
COMMAN LAND	447	1/*/*	1.60
COMMAN LAND	448	1/*/*	6.40
COMMAN LAND	449	1/*/*	1.60
COMMAN LAND	450	1/*/*	7.80
COMMAN LAND	451	1/*/*	28.00
COMMAN LAND	452	1/*/*	16.00
COMMAN LAND	453	1/*/*	16.22
COMMAN LAND	454	1/*/*	1.60
COMMAN LAND	455	126/*/*	7.24
COMMAN LAND	456	126/*/*	1.60
COMMAN LAND	457	126/*/*	1.60
COMMAN LAND	458	126/*/*	1.60
COMMAN LAND	459	126/*/*	1.01
COMMAN LAND	460	126/*/*	3.20
COMMAN LAND	461	126/*/*	3.32
COMMAN LAND	462	126/*/*	2.11
COMMAN LAND	463	126/*/*	3.94



Name of Farmer	Farmer Code	Survey No	Area (Ha)
Jayamma s/o Late Subbayya	464	18/**	0.30
Mariahiah - s/o Manchiaiah	465	18/**	0.30
Manchamma - s/o Manchayya	466	18/**	0.20
Renuka Pw/o Manjunath	467	18/**	0.40
Raju - s/o Javarappa	468	18/**	0.14
K. Raja s/o Kullappa	469	185/**/1	0.30
Chaluvanayaka s/o Late .Ramanayaka	470	185/**/10	0.01
Venkatesanayaka s/o Late .Ramanayaka	471	185/**/10	0.02
Krishnanayaka s/o Ramanayaka	472	185/**/11	0.03
Venkatesanayaka s/o Late .Ramanayaka	473	185/**/12	0.06
K. Raja s/o Kullappa	474	185/**/13	0.58
Akkamma - s/o Dalluya	475	185/**/14	0.30
Renuka Pw/o Manjunath	476	185/**/14	0.27
Manjunatha s/o Somachari	477	185/**/2	0.11
Javanayaka s/o Mancharyanayaka	478	185/**/3	0.05
Akkamma - D / O Dalloyya	479	185/**/4	0.05
Lakshamma - w/o Somanna	480	185/**/5	0.17
Eranna s/o Kalaiah	481	185/**/6	0.15
Jawarappa s/o Kaliah	482	185/**/7	0.14
Javanayaka s/o Mancharyanayaka	483	185/**/8	0.08
Jayamma w/o le Marinayaka	484	185/**/9	0.02
Javanayaka s/o Mancharyanayaka	485	186/**/1	0.14
Jawarappa - s/o Manchiaiah	486	186/**/2	0.44
Mariahiah - s/o Manchiaiah	487	186/**/3	0.43
Chaluvanayaka - s/o Jawarappa	488	186/**/4	0.29
Chaluvayya - s/o Manchayya	489	186/**/5	0.28
Ankamma s/o Dollaiah	490	186/**/6	0.26
Tamayya s/o Late tamayya	491	186/**/7	0.13
Mallesh - s/o Chowdaiah	492	186/**/8	0.13
Hemavati. - w/o . Late . Shekhar	493	187/**/1	0.14
Mariahiah - s/o Manchiaiah	494	187/**/10	0.13
Cheluvayya - s/o Manchayya	495	187/**/11	0.22
Jawarayya - s/o Manchiaiah	496	187/**/12	0.35
Puttayyanayka s/o Late tamayya	497	187/**/13	0.06
Annayya s/o Late tammayya	498	187/**/14	0.02
Bundappanayaka s/o Mancharyanayaka	499	187/**/15	0.03
Jayamma w/o le Marinayaka	500	187/**/16	0.15
Marinayaka s/o Mancharyanayaka	501	187/**/17	0.12
Vijayalakshmi w/o . Jawarappa	502	187/**/18	0.07

Name of Farmer	Farmer Code	Survey No	Area (Ha)
Mariahiah - s/o Manchiaiah	503	187/*/19	0.03
Chaluvanayaka - s/o Jawarappa	504	187/*/2	0.14
Jawarappa - s/o Manchiaiah	505	187/*/20	0.11
Chaluvayya - s/o Manchayya	506	187/*/3	0.06
Jawarappa s/o Kaliah	507	187/*/4	0.08
Jayamma w/o le Marinayaka	508	187/*/5	0.08
Javanayaka s/o Mancharyanayaka	509	187/*/6	0.15
Akkamma s/o dollaiyya	510	187/*/7	0.05
This is s/o karayya	511	187/*/8	0.02
Bundappanayaka s/o Late .Basappa U.Thammaiah	512	187/*/9	0.13
Jayamma w/o le Marinayaka	513	188/*/1	0.80
Akkamma - D / O Dalloyya	514	188/*/2	0.70
Akkamma - D / O Dalloyya	515	188/*/3	0.20
Jayamma w/o le Marinayaka	516	189/*/1	0.16
Bundappanayaka s/o Mancharyanayaka	517	189/*/2	0.22
Chaluvanayaka - s/o Jawarappa	518	189/*/3	0.15
K. Raja s/o Kullappa	519	189/*/4	0.17
H. Rajappa s/o Hanumayya	520	190/*/*	0.40
T Rajanna s/o Tammayya	521	190/*/*	0.14
Eranna s/o Kalaiah	522	190/*/*	0.45
Jawaramma -	523	190/*/*	0.30
Manchayya -	524	190/*/*	0.13
Jawarappa s/o Kaliah	525	190/*/*	1.20
Prakash s/o Late Annajayya	526	190/*/*	0.70
Anand Kumar S. . s/o Shivanegowda	527	190/*/*	0.70
Akkayamma - w/o Jawaregowda	528	190/*/*	0.40
Thamegowda s/o kullegowda	529	190/*/*	0.40
Tejaraju N M. s/o Madhagowda	530	190/*/*	0.13
Javanayanayaka - s/o Devarasayya	531	190/*/*	0.70
Tamayya s/o Late tamayya	532	190/*/*	0.60
Lakshamma w/o Late Devannanayaka	533	190/*/*	0.70
Nanjaya - s/o Borayya	534	190/*/*	0.60
Annayya s/o Late tammayya	535	190/*/*	0.20
Molieraiiah - s/o Jawaraiah	536	191/*/*	1.00
S. Yogesha - s/o P. Shivanna	537	192/*/1	0.40
Siddalingaiah - s/o Karyaiah	538	192/*/2	0.40
Mallesha - s/o Chaudayya	539	193/*/1	0.80
Jayamma -w/o Swamlappa	540	193/*/2	1.20
Puttanayaka s/o Late tamayya	541	193/*/3	0.20

Name of Farmer	Farmer Code	Survey No	Area (Ha)
Gowramma - s/o Chowdarya	542	193/*/4	0.20
Rashmi K w/o Sankaranayaka	543	196/*/1.	1.40
Chaluvanayaka - s/o Jawarappa	544	196/*/2	0.50
Pasture -	545	196/*/2	0.50
Reserved for public cemetery -	546	197/*/*	1.00
Chakrabomma	547	197/*/*	1.00
Gangnamma w/o Rajanayaka	548	198/*/*	0.40
Shivanna. - Late s/o . Siddanayaka	549	198/*/*	0.40
Devamma w/o Le Annegowda -	550	199*/1	0.40
Akkayammaw/o . K Veeranna	551	199*/2	0.24
Kallamma - w/o Rajegowda	552	199*/3	0.60
K.S. Devaiah - s/o Somaiah	553	1*/1	0.80
Hanumanthegowda -	554	1*/2	0.36
Hanumanthegowda - - Land	555	1*/3	0.20
Nagesh C.H. s/o Late Huchchagowda. -	556	1*/4	0.70
Nagesh C.H. s/o Late Huchchagowda. -	557	1*/5	0.56
Govindanayaka s/o Late goldanayaka	558	100*/1	0.09
Gowramma w/o Late Sivannanayaka	559	100*/2	0.09
M C Swami s/o Late Goldanayaka	560	100*/3	0.09
Hanumanthanayaka M c s/o Late Chinnanayaka. -	561	100*/4	0.09
Hanumanayaka s/o LateChinnanayaka	562	100*/6	0.09
MC Venkatesha s/o Late Goldanayaka	563	100*/7	0.09
MH Ganesha s/o Late Halaganayaka	564	101*/1	0.14
M.K. Kumara, - s/o.M.C. Krishnappa	565	101*/1	0.14
Bhadranayaka	566	101*/1	0.15
Muttanayaka	567	101*/1	0.14
M.H. Narayana s/o Late Hanumanayaka	568	101*/2	0.14
COMMAN LAND	569	102/*/*	2.12
K.S. Arunakumar -	570	103*/1	0.80
KS Harini alias Harinikumari s/o KT Subbaiah. -	571	103*/2	2.48
Basavegowda s/o Uregowda	572	104*/1	0.80
Prakash s/o Eyregowda	573	104*/2	0.50
COMMAN LAND	574	104*/3	1.61
Shobha G M s/o G S Monnappa	575	105*/1	0.85
G A Ghanawati s/o Late G S Appayya	576	105*/2	0.82
Ramesh G R. s/o Late G S Ramappa	577	105*/3	0.93
G U Ravikiran s/o Late G S Uttayya	578	105*/4	0.94
G. A. Vishwanatha. - Late s/o. G.S. Appayya	579	105*/5	0.11
Shobha G M s/o G S Monnappa	580	105*/6	0.09

Name of Farmer	Farmer Code	Survey No	Area (Ha)
G. A. Vishwanatha. - Late s/o. G.S. Appayya	581	106/*/1	0.38
Shobha G M s/o G S Monnappa	582	106/*/10	0.47
G U Ravikiran s/o Late G S Uttayya	583	106/*/11	0.13
Shobha G M s/o G S Monnappa	584	106/*/12	0.13
G A Ghanawati s/o Late G S Appayya	585	106/*/13	0.06
G A Ghanawati s/o Late G S Appayya	586	106/*/14	0.06
G U Ravikiran s/o Late G S Uttayya	587	106/*/15	0.15
G R Suresh s/o Late G S Ramappa	588	106/*/16	0.06
G R Suresh s/o Late G S Ramappa	589	106/*/17	0.30
Shobha G M s/o G S Monnappa	590	106/*/18	0.15
G A Ghanawati s/o Late G S Appayya	591	106/*/19	0.27
Shobha G M s/o G S Monnappa	592	106/*/2	0.27
G R Suresh s/o Late G S Ramappa	593	106/*/20	0.06
Shobha G M s/o G S Monnappa	594	106/*/21	0.15
G R Suresh s/o Late G S Ramappa	595	106/*/22	0.12
Ramesh G R. s/o Late G S Ramappa	596	106/*/3	0.19
G U Ravikiran s/o Late G S Uttayya	597	106/*/4	0.65
Shobha G M s/o G S Monnappa	598	106/*/5	0.06
G R Suresh s/o Late G S Ramappa	599	106/*/6	0.31
G U Kiran Kumar s/o Late G S Uttayya	600	106/*/7	0.30
G R Suresh s/o Late G S Ramappa	601	106/*/8	0.19
G A Ghanawati s/o Late G S Appayya	602	106/*/9	0.46
Javanayaka s/o s/othimmanayaka	603	107/**/*	2.41
K.S. Saraswati - w/o. K.T. Subbaiah	604	108/**/*	1.60
K.S. Arunakumar - s/o K.T. Subbaiah	605	108/**/*	0.73
Girijamma - Konsannaningegowda	606	109/**/*	0.35
Jawaregowda - s/osanninga Gowda	607	109/**/*	0.36
Rangegowda - s/osannainga Gowda	608	109/**/*	0.87
K.S. Arunakumar - s/o K.T. Subbaiah	609	110/*/1	0.11
KS Harini alias Harinikumari s/o KT Subbaiah. -	610	110/*/2	1.20
Yashodha K.S. s/o KT Subbaiah. -	611	111/**/*	1.04
K.S. Arunakumar - s/o K.T. Subbaiah	612	112/*/1	0.80
KS Harini alias Harinikumari s/o KT Subbaiah. -	613	112/*/2	0.32
Giddegowda - s/o doddegowda	614	113/*/1	0.93
M. S Ramesh s/o Swamigowda, Manchadevanahalli. -	615	113/*/2	0.60
Jawaramma w/o. Late Sannappa Manchadevanahalli. -	616	113/*/3	0.33
Devanayaka - s/o chikkanna	617	114/*/1	1.63
Jayanna.MS s/o Late Chrippappa. -	618	114/*/2	0.20
COMMAN LAND	619	115/**/*	1.14

Name of Farmer	Farmer Code	Survey No	Area (Ha)
Akkayamma -	620	116/*/1	1.91
Siddanayaka s/o Late Thimmanayaka	621	116/*/2	0.20
Swaminayaka. s/o Late Thimmanayaka	622	116/*/3	0.20
Vithala s/o Late.Thimegowda	623	117/*/1	0.65
Gayitri s/o Late Muttegowda	624	117/*/2	1.05
P.T. Swamigowda -	625	117/*/3	1.05
P.T. Swamigowda -	626	118/*/1	2.50
Vithala s/o Late.Thimegowda	627	118/*/1	1.38
Gayitri s/o Late Madegowda	628	118/*/1	2.87
Hanumamma w/o. Puttaswaminaya Manchadevanahalli. -	629	118/*/2	0.40
P.J. Srinivasa s/o Jawarnayaka	630	119/*/1	0.86
P.J. Shivanna - s/ojavarnaika	631	119/*/2	0.86
P.J. Srinivasa s/o Jawarnayaka	632	120/*/1	0.72
Chandramma w/o. PJ Shivanna	633	120/*/2	0.72
COMMAN LAND	634	121/*/1	4.63
Gowramma. w/o. P J Srinivasa	635	121/*/2	1.51
M.M. Ishwar. - Muttanayaka	636	121/*/3	3.04
Gowramma w/o Annaiah nayaka	637	121/*/4	1.20
B.T. Mahalaxmi -	638	122/*/1	1.20
MH Narayana s/o Late.Hanumanayak	639	122/*/2	0.20
Venkatesanayaka s/o Honanayaka. -	640	122/*/3	0.60
Thimmayya -	641	122/*/4	0.11
Late Lakshmamma w/o. Hanumanayaka	642	122/*/5	0.60
Late Lakshmamma w/o. Hanumanayaka	643	122/*/6	0.60
Jayamma w/o Javanayaka	644	122/*/7	1.20
Pemanathan - s/otakamara	645	123/*/1	2.27
Pemanathan - Takamara	646	123/*/2	2.27
Sonamiachin - s/omate Paul Dao	647	124/*/1	0.06
Sonnayachin - s/omate Paul Daw Alienated- - sd	648	124/*/2	0.03
B.D. Girish s/o Doreswamy	649	124/*/3	3.75
Pemalanathan - Bun.Late Takamara	650	125/*/*	3.11
COMMAN LAND	651	126/*/*	5.60
COMMAN LAND	652	126/*/*	5.60
COMMAN LAND	653	126/*/*	1.60
COMMAN LAND	654	126/*/*	4.60
COMMAN LAND	655	126/*/*	5.60
COMMAN LAND	656	126/*/*	2.60
COMMAN LAND	657	126/*/*	6.40
COMMAN LAND	658	126/*/*	1.60

Name of Farmer	Farmer Code	Survey No	Area (Ha)
COMMAN LAND	659	126/**/*	1.60
COMMAN LAND	660	126/**/*	6.12
Pemalanathan s/o Late Takamara	661	127/**/*	3.14
COMMAN LAND	662	128/**/*	2.74
COMMAN LAND	663	129/**/*	3.28
COMMAN LAND	664	130/**/*	2.39
COMMAN LAND	665	131/**/*	1.94
Nawang Jumbo s/o Lob Sung Searing	666	132/**/*	1.87
Nawang Jumbo s/o Lob Sung Searing	667	133/**/1	2.54
Namgyal Wangchuk - s/o K.N. WongaLate	668	133/**/2	0.70
Namgyalwang Chuk - s/o K.N. NONGEL	669	134/**/1	2.52
B.S. Bharat s/o Late. B.B. Sangarajay arus	670	134/**/2	0.68
N. Viswanathan s/o S. Narayanan- Bho.P.	671	135/**/1	2.50
B.S. Bharat s/o Late. B.B. Sangarajay arus	672	135/**/2	1.52
N. Viswanathan s/o S. Narayanan- Bho.P.	673	136/**/1	0.55
B.S. Bharat s/o Late. B.B. Sangarajay arus	674	136/**/2	1.59
B.S. Bharat s/o Late. B.B. Sangarajay arus	675	137/**/*	3.72
M K Dinesh s/o Late M J Kalappa	676	138/**/1	3.41
M K Dinesh s/o Late M J Kalappa	677	138/**/2	2.46
N. Viswanathan s/o S. Narayanan-	678	138/**/3	0.95
M K Dinesh s/o Late M J Kalappa	679	139/**/1	4.80
M K Dinesh s/o Late M J Kalappa	680	139/**/2	1.60
Pemalanathan - s/oLatey Takamara	681	140/**/1	4.94
M.S. Manjula s/o P.J. Shivanna	682	140/**/2	0.80
M.M. Ishwar s/o Muttunayaka	683	140/**/3	0.67
S. Siddaraju. - s/o Siddhanayaka	684	140/**/4	0.80
COMMAN LAND	685	141/**/*	5.33
COMMAN LAND	686	141/**/*	0.00
M D Pratap s/o Large Humanity Gowda	687	142/**/*	4.95
Sunandamma w/o Late M Swamigowda	688	143/**/1	3.05
N. Viswanathan s/o S. Narayanan- Bho.P.	689	143/**/2	2.80
N. Vishwanathan s/o S Narayanan- Bho.p.	690	144/**/*	0.20
Jayammanni w/o Late "B B Sangarajaeras	691	145/**/*	0.20
B S Prabha s/o Late "B B Sangarajaeras	692	147/**/*	0.30
COMMAN LAND	693	148/**/*	0.20
COMMAN LAND	694	151/**/*	0.20
Tuftendorgeniegi s/o Dawood Dorje	695	161/**/*	1.80
COMMAN LAND	696	161/**/*	1.80
Sunandamma w/o Late M Swamigowda	697	171/**/*	2.03

Name of Farmer	Farmer Code	Survey No	Area (Ha)
Sunanda -	698	172/*/*	1.85
Sunandamma w/o Late M M Swamigowda	699	173/*/*	1.73
Hanumantegowda s/o Maigouda	700	174/*/*	2.17
K K Dinesh s/o K G Kariyappa Bylakuppe. -	701	175/*/*	1.24
K K Dinesh s/o K G Kariyappa Bylakuppe. -	702	176/*/*	1.26
Beri Mahanoutegowda s/o Mayegowda	703	177/*/*	1.68
MP Hanumantha s/o Puttaswaminayaka	704	178*/1	1.09
Nagesh C.H. s/o Late Huchchagowda. -	705	178*/2	1.09
Nagesh CH s/o Late Huchegowda. -	706	2*/1	1.60
E. Jawahar s/o C. Eshwaran- Bh.P.	707	2*/2	1.58
E. Jawahar s/o C. Eshwaran	708	2*/2	0.01
Doddahanumanthegowda s/o Mayegowda	709	3*/1	1.31
P.D. YASHODA w/o. UNNIKRISHNAN- Bho.P.	710	3*/2	1.20
K M Rajesh s/o A Mallashetti	711	37/*/*	1.71
Shivanandamma -	712	39*/1	0.69
Chandrappa s/o Madhyaya	713	39*/1	0.02
Nanjappa -	714	39*/1	0.69
Mallu -	715	39*/1	0.69
Veerappadevara -	716	39*/2	0.30
Sunandamma w/o Late M M Swamigowda	717	4/*/*	2.13
Shivanandamma - w/o Eranna	718	40*/1	0.35
Nanjappa -	719	40*/1	0.35
Mallu -	720	40*/1	0.34
Mallamma - w/o rudrappa	721	40*/2	1.37
Veerappadevara -	722	40*/3	0.20
Rashmi K w/o Sankaranayaka	723	42*/1	0.65
Putnamma w/o. w/o Krishna	724	42*/1	0.66
K. Raju s/o. Late. Kullategowda. -	725	42*/2	0.65
Bassappa. s/o Late Crippa	726	42*/3	0.33
S Raju. s/o Latey unLate	727	42*/4	0.33
Ravi K. s/o k Krishna	728	43*/1	0.58
Sudesh K. s/o Krishna K	729	43*/2	0.78
Ravi K. s/o k Krishna	730	43*/3	0.20
Putnamma w/o. w/o Krishna	731	44*/1	0.79
Rashmi w/o Sankaranayaka	732	44*/2	0.25
Puttamma w/o kumara	733	44*/3	0.79
J. Venkatesha s/o Javaregowda	734	44*/4	0.54
S. Gurappa. - Late s/o. Poo Chippa	735	44*/5	0.40
Shivanamma - w/o. Late. Somanna	736	44*/6	0.39

Name of Farmer	Farmer Code	Survey No	Area (Ha)
COMMAN LAND	737	45/*/*	2.13
COMMAN LAND	738	45/*/*	0.00
COMMAN LAND	739	46/*/*	3.07
COMMAN LAND	740	47/*/*	3.84
Kullategowda s/o Urigowda	741	48/*/1	1.90
A M Jayasheela -	742	48/*/2	0.08
Swamigowda s/o Thimmagowda	743	48/*/3	0.80
Prakash s/o Eregowda	744	48/*/5	0.30
kullategowda s/o Late "Urygowda	745	49/*/*	4.00
Swaminaika - s/o Thimmanayaka	746	50/*/1	0.77
Renuka w/o. Swaminathan. -	747	50/*/2	0.77
ManikanthaMS s/o Siddhanayaka. -	748	50/*/3	0.19
HR Nayana w/o. HN Ravindra. -	749	50/*/4	0.77
Indramma w/o Siddanayaka. -	750	50/*/5	0.77
HR Nayana w/o. HN Ravindra. -	751	50/*/6	0.20
M M Swami Uruf Swaminaya s/o Moodlanayaka	752	50/*/7	0.19
Basavaraja s/o MoodLateanayaka	753	50/*/8	0.19
COMMAN LAND	754	51/*/*	3.88
COMMAN LAND	755	52/*/*	3.95
COMMAN LAND	756	53/*/*	2.46
COMMAN LAND	757	54/*/*	2.27
A.M.Manjula w/o M.B.Gururajendra Aras	758	58/*/1	1.60
A.M. Jayasheela	759	58/*/2	2.00
Sannanayka s/o Hanumanayaka	760	59/*/1	0.80
Siddanayaka - s/o.Timmanayaka	761	59/*/1	0.43
Swaminaika -	762	59/*/1	0.42
Mutanayaka - s/o.Eranayaka	763	59/*/1	0.80
Akkayamma w/o Late Papanayaka	764	59/*/3	0.80
Rukmini w/o Rajanayaka	765	60/*/1	0.40
M H Ganesha s/o Late Halaganayaka	766	60/*/2	1.15
Hanumantha s/o Swaminayaka. -	767	60/*/3	0.40
H N Ravindra s/o Late Nanjappa. -	768	63/*/1	1.40
A N Veena Aras s/o A S Nanjarajay Aras- Bho.P.	769	63/*/2	1.10
H N Ravindra s/o Late H S Nanjappa. -	770	64/*/2	2.65
HM Umadevi s/o HS Nanjappa. -	771	65/*/1	1.60
Mahadeva s/o Kullappa	772	65/*/2	1.25
HM Umadevi s/o HS Nanjappa. -	773	65/*/3	0.80
Smt Gowramma. w/oM CHENNAJAPPA	774	66/*/1	0.93
Smt Chinamma. w/o Chinmaswamy	775	66/*/2	0.93



Name of Farmer	Farmer Code	Survey No	Area (Ha)
A S NANJARAJAYA ARS s/o Late P P SIDARAJAYA ARS— BU	776	67/*/1	0.95
A N Nanjundarajerus s/o A S nanjunarajares.w/om	777	67/*/2	1.30
Kullappa s/o Puttappa	778	67/*/3	0.10
Sanna s/o baira	779	68/*/1	1.20
Mrs. A N Veena Aras s/o A S Nanjarajayarus- Bh.P.	780	68/*/2	0.50
A S NANJARAJAYA ARS s/o Late P P SIDARAJAYA ARS—	781	68/*/3	0.81
A N Nanjundarajerus s/o A S nanjunarajares.w/om	782	69/*/1	0.09
A S NANJARAJAYA ARS s/o Late P P SIDARAJAYA ARS— BU	783	69/*/2	0.68
A N Nanjundarajerus s/o A S nanjunarajares.w/om	784	70/*/*	0.93
A N Nanjundarajaurus s/o A S nanjandarajaurus	785	71/*/1	0.93
Kullappa s/o Puttappa	786	71/*/2	0.06
K M Rajesh s/o A Mallashetti	787	71/*/3	0.29
US Jagdish s/o Late Sakaram Survegar Uruf Sakaram	788	71/*/4	0.40
A N Nanjundarajaurus s/o A S nanjandarajaurus	789	72/*/1	0.66
A S NANJARAJAEARRUS s/o Late M P SIDARAJAYA ARAS- BOD	790	72/*/2	1.17
A S NANJARAJAYA ARS s/o Late P P SIDARAJAYA ARS— BU	791	73/*/1	0.34
A N Siddarajay Aras s/o A S Najjarajay Aras- Bho.P.	792	73/*/2	0.26
A N Siddarajay Aras s/o A S Najaraja Aaras - Bh.p.	793	74/*/*	0.77
C.V. Uday Kumar. - Late s/o. Wirupakshayya	794	75/*/*	0.79
C.V. Uday Kumar. - Late s/o. Wirupakshayya	795	76/*/*	0.68
A S NANJARAJAYA ARS s/o Late P P SIDARAJAYA ARS— BU	796	77/*/1	0.48
K.B. Chandrasekhar s/o Late. K.B.Basappa- Bho.P.	797	77/*/2	0.40
A N Siddarajay Aras s/o A S Najaraja Aaras - Bh.p.	798	77/*/3	2.05
CV Udai Kumar. - Late s/o. Wirupakshayya	799	78/*/*	3.67
C.V. Uday Kumar. - Late s/o. Wirupakshayya	800	79/*/*	0.87
C.V. Uday Kumar. - Late s/o. Wirupakshayya	801	80/*/*	0.78
Saroja w/o. . D.C. Upendra. -	802	81/*/*	1.00
Saroja w/o. . D.C. Upendra. -	803	82/*/*	0.82
COMMAN LAND	804	83/*/1	1.24
C.V. Uday Kumar. - Late s/o. Wirupakshayya	805	83/*/2	0.68
COMMAN LAND	806	84/*/*	1.96
Thoppenodupa - s/o Premasanang	807	85/*/*	1.60
Lob Sung Darge s/o Late Lama Gepu. -	808	86/*/1	0.80
COMMAN LAND	809	86/*/2	0.81
Gowramma w/o Late.Moodlinayaka	810	87/*/*	1.68
MC Venkatesh s/o Late. LittLate man	811	88/*/1	1.29
Nawang Jampoo s/o Lob Sung Seering- Bh.P.	812	88/*/2	1.29
Manjula w/o Srinivasa	813	89/*/1	1.20
MC Venkatesh s/o Late.Chikka hanumanayaka	814	89/*/2	0.33

Name of Farmer	Farmer Code	Survey No	Area (Ha)
G.K.Ashwat s/o Late G.K.Keshavayasheetti	815	90/*/*	1.70
Manjula w/o Srinivasa	816	91*/1	1.07
Jayamma w/o Late Krishnanayaka	817	91*/2	0.66
Devamma w/o hanumanayaka	818	92*/*	0.94
Jayamma s/o Hanumanayaka	819	92*/*	0.94
Jawaramma w/o BoLategowda	820	96*/1	0.49
M C Mahesh s/o Late Thamanna. -	821	96*/2	0.60
COMMAN LAND	822	96*/3	0.20
Jawaramma w/o BoLategowda. -	823	96*/4	0.10
Gayitri s/o Late Madegowda	824	97*/1	0.88
D P Vijaya s/o S T Puttaraju	825	97*/2	0.44
D.S. Kaveri w/o. S.T.Puttaraju-Bo.P.	826	97*/3	0.20
D.S. Kaveri w/o. S.T. Puttaraju	827	97*/4	0.24
Hanumanayaka s/o Late is the golden hero	828	98*/1	0.14
Govindanayaka s/o Late goldanayaka	829	98*/2	0.13
MC Naganayaka s/o Late goldanayaka	830	98*/3	0.24
M C Swami s/o Late Goldanayaka	831	98*/4	0.24
Gowramma w/o Sivannanayaka	832	98*/5	0.24
Jayamma w/o Bhadrnayaka	833	98*/6	0.24
Hanumanayaka. s/o Late chinanayaka	834	98*/7	0.11
Hanumanayaka s/o Late chinnanayake	835	98*/8	0.10
MC Venkatesha s/o Late chinnanaya	836	98*/9	0.24
Putnamma - w/oom Kuntegowda	837	99*/1	0.33
Sannamma w/o Late Cheluwegowda	838	99*/2	0.95
Puttamma w/oom Kuntegowda	839	99*/3	0.22
Puttamma w/oom Kuntegowda	840	99*/4	0.29
Hanumanyaka s/o Chinnanayaka	841	99*/5	0.15
Devaki B R w/o Hanumantha M r. -	842	99*/6	0.13
Huchhamma w/o karigowda	843	11*/1	0.19
Huchhamma w/o karigowda	844	11*/10	0.02
Puttamma - w/o Huchegowda	845	11*/11	0.02
Basavegowda - s/o Kengegowda	846	11*/12	0.02
Marigowda. s/o Late Huchegowda	847	11*/13	0.07
Jayamma. . w/o Jawaregowda	848	11*/14	0.07
H M Shobhaw/o . B S Ramachandra- Bhd	849	11*/2	0.19
Swami. s/o Hunchegowda	850	11*/3	0.08
Basavegowda - s/o Kengegowda	851	11*/4	0.31
Sharadamma s/o Puttamma	852	11*/5	0.35
Huchhamma w/o karigowda	853	11*/6	0.35

Name of Farmer	Farmer Code	Survey No	Area (Ha)
Basavegowda - s/o Kengegowda	854	11/*/7	0.15
Puttamma -w/o om Huchegowda	855	11/*/8	0.12
Huchhamma- w/o karigowda	856	11/*/9	0.12
Huchhamma- w/o karigowda	857	12/*/1	0.79
K Raju s/o Kullegowda	858	12/*/2	0.40
K. Raju s/o Kullegowda	859	12/*/3	0.40
Devamma w/o Le Annegowda -	860	12/*/4	0.68
Jayamma. . w/o Jawaregowda	861	13/*/1	0.46
Smt Netravati B r. s/o M Raju	862	13/*/2	0.45
Marigowda. s/o Late Huchegouda	863	13/*/3	0.46
S. Raju - Late s/o . Poo Chippa	864	15/*/1	0.12
Basappa s/o Pauti Basappa. -	865	15/*/2	0.89
Shivamma. - w/o . Late . Somanna	866	15/*/3	0.67
Bassappa. - Late s/o . Poo Chippa	867	15/*/4	0.28
S. Gurappa. - Late s/o . Poo Chippa	868	15/*/5	0.27
S Raju - s/o Poo.Sannappa	869	16/*/1	0.55
KV Sunny s/o Varghese. -	870	16/*/2	0.44
Devamma w/o Le Annegowda -	871	16/*/3	0.33
Ningegowda - s/o Basavegowda	872	16/*/3	0.13
Kallamma - w/o Rajegowda	873	16/*/3	0.13
T.Ramachandran s/o Kunnikannan. -	874	16/*/4	0.21
T.Ramachandran s/o Kunnikannan. -	875	16/*/5	0.21
Gayitri w/o Late Sannappa Uruf Sannappanayak	876	17/*/*	2.33
Jayamma s/o Late Subbayya	877	18/*/*	0.40
Mariahiah - s/o Manchiaiah	878	18/*/*	0.56
Manchamma - s/o Manchayya	879	18/*/*	0.20
Renuka Pw/o Manjunath	880	18/*/*	0.56
Raju - s/o Javarappa	881	18/*/*	0.16
Prakash s/o Late Annajayya	882	19/*/1	0.00
Anand Kumar S. . s/o Shivanegowda	883	19/*/2	0.35
Akkayamma - w/o Jawaregowda	884	19/*/3	0.47
Thamegowda s/o kullegowda	885	19/*/4	0.47
Tejaraju N M. s/o Madhagowda	886	19/*/8	0.20
Kallamma w/o Late Vishakantaih	887	22/*/2	0.36
Vishakantaih urf Vishakantanayak Lay Sannappa	888	22/*/3	0.35
Devamma w/o Nanjaya	889	22/*/4	0.36
Devamma w/o Nanjaya	890	22/*/5	0.36
Kullamma w/o Late Kempaya	891	22/*/6	0.36
T nanjappa, - s/o Sannappa	892	23/*/1	0.20

Name of Farmer	Farmer Code	Survey No	Area (Ha)
Shivanna - s/o Sannappa	893	23/*/2	0.20
Vishakanta s/o Sannappa	894	23/*/3	0.18
Naganayaka s/o Chowdanayaka. -	895	23/*/4	0.80
Vishakanta s/o Sannappa	896	23/*/5	0.12
T R Srinivasamoorthy. s/o T T Ramakrishna	897	24/*/1	0.36
K M Sulekhaw/o M M Bashir	898	24/*/2	0.40
Sharada w/o Divakara	899	24/*/3	0.33
ML Suryanarayana s/o Pauti Lakgegowda. -	900	25/*/1	0.22
Kallamma - w/o N Veeranna	901	25/*/2	0.38
T Somanna - s/o Thamegowda	902	25/*/3	0.27
Thameegowda - s/o Ningyegowda	903	25/*/4	0.38
Basavaraju s/o Pauti Ayyachari Uruf Veerachari. -	904	25/*/6	0.10
Kallamma - w/o N Veeranna	905	25/*/6	0.21
Annayya s/o Nanjayya	906	26/*/1	0.92
N. Ramesh s/o Nanjayya	907	26/*/2	0.92
Devamma w/o Le Annegowda -	908	27/*/1	0.60
K S Harish s/o Late .K.A Subbaiah	909	27/*/2	1.18
Devamma w/o Nanjaiah	910	28/*/1	0.16
T nanjappa - s/o Thamaiah	911	28/*/2	0.18
Kullamma w/o Late Kempaiah	912	28/*/3	0.13
A Rajanna - s/o Annaiya	913	28/*/4	0.13
Mahadevamma w/o Shivanna	914	28/*/5	0.09
Kallamma w/o Late Vishkantaiah	915	28/*/6	0.24
Nanjamma - w/o ningegowda	916	28/*/7	0.51
Devamma w/o Pauthi Nanjappanayaka. -	917	28/*/8	0.13
Chandregowda - s/o Thamegowda	918	30/*/1	0.81
Huchhamma - w/o Bhadregowda	919	30/*/2	0.38
Lakshamma -w/o Ramegowda	920	30/*/3	0.64
Kallamma - w/o N Veeranna	921	30/*/4	0.39
Eranna. s/o Late ningegowda	922	32/*/1	0.25
Chandramma w/o Eeranna	923	32/*/2	0.80
Thammegowda s/o Late ningegowda	924	32/*/3	0.50
Mahadevamma w/o Shivanna	925	33/*/1	0.57
Kallamma w/o Late Vishkantaiah	926	33/*/2	0.93
Devamma w/o Pauthi Nanjappanayaka. -	927	33/*/3	0.22
Devamma w/o Nanjaya	928	34/*/1	0.88
T nanjappa - s/o tamayya	929	34/*/2	0.72
Kullamma w/o Late Kempaya	930	34/*/3	0.58
A Rajanna - s/o Annaiya	931	34/*/4	0.74

Name of Farmer	Farmer Code	Survey No	Area (Ha)
T nanjappa s/o tamayya	932	34/*/5	0.08
Devamma w/o Nanjaya	933	34/*/6	0.08
Annayya s/o Nanjayya	934	35/*/1	0.44
Gangnamma w/o Late Thamannegowda	935	59/*/1	0.33
Gangnamma w/o Late Thamannegowda	936	59/*/2	0.20
Annegowda -	937	59/*/3	0.33
Shivannegowda s/o Urygowda	938	59/*/4	0.20
Sampta Charya s/o Mallesomachar	939	59/*/5	1.19
Lay Kallamma w/o . N. Veeranna	940	60/*/1	0.45
Thamegowda - s/o Bhadregowda	941	60/*/2	0.41
S. Rangaswamy s/o B.Sannegowda	942	60/*/3	0.62
Thamegowda - s/o Bhadregowda	943	60/*/4	0.21
S. Rangaswamy s/o B.Sannegowda	944	60/*/5	0.16
Huchhamma - w/o Bhadregowda	945	62/*/1	0.40
Huchhamma - w/o Bhadregowda	946	62/*/2	0.40
Huchhamma - w/o Bhadregowda	947	62/*/3	0.37
Kallamma - w/o N Veeranna	948	62/*/4	0.52
N Veeranna - s/o Ningegowda	949	62/*/5	0.12
Kallamma w/o . N. Veeranna	950	62/*/6	0.23
Veeranna - s/o Thamegowda	951	62/*/7	0.45
Rukmini. - w/o . R.Babanna	952	62/*/8	0.82
Veeranna - s/o Thamegowda	953	63/*/1	0.59
Veeranna - s/o Thamegowda	954	63/*/2	0.15
T Somanna - s/o Thamegowda	955	63/*/3	0.60
T Somanna - s/o Thamegowda	956	63/*/4	0.29
Veeranna - s/o Thamegowda	957	64/*/1	0.69
Rangashetti. - Late s/o . Jawarashetti	958	64/*/2	0.65
Rukmini. - w/o . R.Babanna	959	64/*/3	0.40
Huchhamma - w/o Bhadregowda	960	64/*/4	0.31
Doddegowda - s/o Paralegowda	961	65/*/1	0.43
Basavegowda - s/o Paralegowda	962	65/*/1	0.40
Kapaneegowda s/o Annegowda	963	65/*/1	0.40
Jayaraja s/o Ramachandrachari	964	65/*/1	0.40
Annegowda -	965	65/*/2	0.12
Gangnamma w/o Late Thamannegowda	966	65/*/2	0.12
Tammayya - s/o Annaiya	967	66/*/*	1.20
B.G. Thimmayya - s/o Pa. Mariappa	968	66/*/*	1.30
B G Tammyya - s/o P. Mariappa	969	66/*/*	1.30
Pannachary s/o Late putannayyachari	970	66/*/*	0.24



Name of Farmer	Farmer Code	Survey No	Area (Ha)
Sharadamma w/o o Nanjegowda	1010	71/*/2	0.40
Sannathammegowda s/o Thimmagowda	1011	71/*/3	0.41
Huchegowda - s/o Javaregowda	1012	71/*/4	0.16
Kalegowda - s/o Javaregowda	1013	71/*/4	0.17
Swamigowda - s/o Jawaregowda	1014	71/*/4	0.17
Tamanna - s/o Javaregowda	1015	71/*/4	0.17
Vairamuddinaika s/o bommarai	1016	72/*/1	0.49
Vairamuddinaika s/o bommarai	1017	72/*/2	0.26
S Chandra s/o Siddappa	1018	72/*/3	0.02
Vairamuddinaika s/o bommarai	1019	72/*/3	0.12
S Chandra s/o Siddappa	1020	72/*/4	0.26
K K Dinesh s/o K G Karippa- Bho.P.	1021	72/*/5	0.26
Viramuddinayaka s/o Bommarai. -	1022	72/*/6	0.10
Viramuddinayaka s/o Bommarai. -	1023	72/*/7	0.02
K K Dinesh s/o K G Karippa- Bho.P.	1024	72/*/8	0.12
K K Dinesh s/o K G Karippa- Bho.P.	1025	89/*/1	0.04
Lakshamma w/o Late Bommayya	1026	89/*/2	0.45
Bhadranayaka s/o Devarasayya	1027	90/*/1	0.07
K K Dinesh s/o K G Karippa- Bho.P.	1028	90/*/10	0.22
K K Dinesh s/o K G Karippa- Bho.P.	1029	90/*/11	0.14
S Chandra s/o Siddappa	1030	90/*/12	0.09
Vairamuddinaika s/o bommarai	1031	90/*/13	0.01
K K Dinesh s/o K G Karippa	1032	90/*/14	0.10
K K Dinesh s/o K G Karippa. -	1033	90/*/15	0.11
Lakshamma w/o Late Bommayya	1034	90/*/2	0.21
Eranna s/o Raiappa	1035	90/*/3	0.13
K K Dinesh s/o K G Karippa- Bho.P.	1036	90/*/4	0.24
K K Dinesh s/o K G Karippa- Bho.P.	1037	90/*/5	0.17
K K Dinesh s/o K G Karippa- Bho.P.	1038	90/*/6	0.05
Lakshamma w/o Late Bommayya	1039	90/*/7	0.32
Eranna s/o Raiappa	1040	90/*/8	0.22
K K Dinesh s/o K G Karippa- Bho.P.	1041	90/*/9	0.40
COMMAN LAND	1042	20/*/*	2.23
COMMAN LAND	1043	10/*/*	8.49
COMMAN LAND	1044	3/*/*	50.65
Chandramma w/o Krishnanayaka	1045	2/*/*	0.40
S J Annaiya s/o Late javanayaka	1046	2/*/*	0.80
Nazir Ahmad s/o Late Mohammad Ibrahim	1047	2/*/*	0.20
Jogayya s/o Byrappa	1048	2/*/*	1.00

Name of Farmer	Farmer Code	Survey No	Area (Ha)
Chikamada - s/o Kariyaiah	1049	2/*/*	0.50
Kempayya - s/o Basavyaya	1050	2/*/*	0.50
Nagamada - s/o Madaiah	1051	2/*/*	0.25
DoddaKempayya - s/o Mallatea	1052	2/*/*	0.40
Sakkayya - s/o Bhimaiah	1053	2/*/*	0.25
Puttayya - s/o Guligayatta	1054	2/*/*	0.50
Girimada - s/o Madayya	1055	2/*/*	0.40
Hottemadaya - s/o Ramaiah	1056	2/*/*	0.80
Doddamadaiah - s/o Gulligayya	1057	2/*/*	0.30
Muniyappa s/o Karyaiah	1058	2/*/*	0.25
Annayya - s/o Halagaiah	1059	2/*/*	0.25
Basavaraju - s/o Kempaiah	1060	2/*/*	0.40
Halagayya - s/o Dharmayya	1061	2/*/*	0.25
Sanjeevya - s/o Madhyaya	1062	2/*/*	1.80
Sanjeevya s/o Late Madhyaya	1063	2/*/*	0.65
Papaiah s/o Madaiah	1064	2/*/*	1.08
Guddayya - s/o Guligayya	1065	2/*/*	0.70
Nagaraju - s/o Papaya	1066	2/*/*	0.25
Doddamaramma w/o Kariyaiah	1067	2/*/*	0.25
Saipullah s/o AbdulJabbar	1068	2/*/*	0.70
Parvathamma w/o. Late Rajanayaka	1069	2/*/*	0.80
Dawyappanaika - s/o Jawarappanaika	1070	2/*/*	0.40
Nagaraja Nayaka s/o Thammaiahnayaka	1071	2/*/*	1.48
MUNIYAMMA w/o Sakaiah	1072	2/*/*	0.55
Kalaiah s/o Doddaiah	1073	2/*/*	0.80
Mariahiah s/o Guddaiah	1074	2/*/*	1.00
COMMAN LAND	1075	2/*/*	0.00
COMMAN LAND	1076	2/*/*	150.00
COMMAN LAND	1077	2/*/*	29.00
COMMAN LAND	1078	2/*/*	1.98
COMMAN LAND	1079	3/*/*	16.72
Ravi H T. s/o Late Topaya	1080	35/*/2	0.20
Krishna Gowda - s/o karigowda	1081	35/*/3	0.21
Krishnegowda s/o Late Karigowda	1082	35/*/4	0.20
Ravi H T. s/o Late Topaya	1083	35/*/5	0.12
Krishnegowda s/o Late Karigowda	1084	36/*/*	0.12
Bhadranayaka s/o Devarasayya	1085	91/*/1	0.26
Lakshamma w/o Late Bommayya	1086	91/*/2	0.04
Bhadranayaka s/o the Bhadrnayaka	1087	91/*/2	0.43



Name of Farmer	Farmer Code	Survey No	Area (Ha)
Daryavya - s/o Jawarayya	1088	91/*/2	0.01
Gowramma w/o Late Devayya	1089	91/*/2	0.32
Lakshamma w/o Late Bommayya	1090	91/*/3	0.02
Bhadranayaka the Bhadranayaka	1091	91/*/3	0.06
Gowramma w/o Late Devayya	1092	91/*/3	0.04
Saida w/o . Ilyas- land.P.	1093	91/*/4	0.08
Gowramma w/o Late Devyya- Land.P	1094	91/*/5	0.20
Gowramma w/o Late Devayya	1095	91/*/6	0.17
B.G. Thimmayya - s/o Pa. Mariappa	1096	66/*/*	1.06
Thimmanayaka s/o Ranganayaka	1097	1/*/*	0.20
Thimmegowda s/o Subbegowda	1098	1/*/*	0.80
Premamma w/o Maranganayaka	1099	1/*/*	0.60
Manjulamma w/o. Venkatesanayaka	1100	1/*/*	0.40
Girija w/o Rajanayaka	1101	1/*/*	0.50
Shivamma w/o Chandranayaka	1102	1/*/*	0.48
P.S. Kumara s/o P.T.Shivanna Naika	1103	1/*/*	1.70
Jayamma w/o Siddanayaka	1104	1/*/*	0.98
Anuvendra s/o Srinivasa	1105	1/*/*	1.00
Govindanayaka s/o Puttaswaminaika	1106	1/*/*	0.55
Indiramani w/o. Ravindra KL	1107	1/*/*	1.00
Venkatesanayaka is s/o javanayaka	1108	1/*/*	1.20
Shoba w/o. Venkatesanayaka	1109	1/*/*	0.60
P V Govinda s/o Venkategowda	1110	3/*/1	2.00
P V Mahadeva s/o Venkatappa	1111	3/*/2	1.00
P V Mahadeva s/o Late Venkatappa	1112	3/*/3	0.80
P V Thimmagowda. Late s/o. Venkatappa	1113	3/*/4	0.20
Abdul Jaleel M. s/o Haji Ibrahim P.M. .	1114	2/*/*	0.20
P.R.Mahesh s/o Late.P.V.Ramegowda	1115	2/*/1	0.20
P.R.Mahesh s/o Late.P.V.Ramegowda	1116	2/*/2	0.10
K.P. Prakash s/o Puttegowda	1117	6/*/1	0.90
Public cemetery - For all the people of Nilakkuppe village -	1118	114/*/*	0.99
Sundaregowda S/O Doddegowda	1119	72/*/1	1.68
Kumara S/O Doddegowda	1120	72/*/2	0.40
Sharaamma W/O Annegowda	1121	73/*/*	0.60
Yashodhama W/O sannegowda	1122	73/*/*	1.33
Chellegowda W/O Davalinga Gowda	1123	74/*/*	2.06
P J Krishnegowda S/O Javaregowda	1124	75/*/*	0.64
P.J. Yogananda s/o Late. Jawarashetti	1125	13/*/1	0.30
PT Thimmagowda.	1126	13/*/2	0.30

Name of Farmer	Farmer Code	Survey No	Area (Ha)
Ramamoorthy - s/o Thimmagowda	1127	13/*/3	0.20
Ramamurthy. s/o Thimmagowda	1128	13/*/4	0.30
Ramamoorthy s/o Thimmagowda	1129	13/*/5	0.40
PT Thimmagowda. -	1130	14/*/*	0.20
PT Thimmagowda. -	1131	14/*/*	0.15
Ramamurthy. s/o Thimmagowda	1132	14/*/*	0.30
Latekshamma - w/o Thimmagowda	1133	15/*/1	1.00
P J Ramegowda - s/o Jawaregowda	1134	15/*/2	0.12
P.T. Ramachandra s/o . P.J. Thimmagowda. -	1135	15/*/3	0.20
P.T. Lokesha s/o . P.J. Thimmagowda. -	1136	15/*/3	0.28
P.T. Palaksha s/o . P.J. Thimmagowda. -	1137	15/*/3	0.28
NJ Shivanna - s/o Javaregowda	1138	16/*/1	1.20
B A Prakash - s/o B M Annegowda	1139	16/*/2	2.80
P Kavitha w/o B A Prakash	1140	16/*/2	1.36
KaLatesayya - s/o Latekkayya	1141	17/*/*	0.49
Basavyaya - s/o Latekkayya	1142	17/*/*	0.49
Latekkayya - s/o Latekkayya	1143	17/*/*	0.49
Hombayya - s/o Latekkayya	1144	17/*/*	0.49
KaLatesayya s/o Latekkayya	1145	18/*/*	0.27
Puttayya s/o KaLateya	1146	18/*/*	0.20
Basavayya s/o Latekkayya	1147	18/*/*	0.20
Latekkayya s/o Latekkayya	1148	18/*/*	0.20
Hombayya s/o Latekkayya	1149	18/*/*	0.20
Hanumamma w/o Latekkayya	1150	18/*/*	1.00
Sharadamma w/o . Appannegowda	1151	19/*/1	0.06
Kantha s/o javaregowda	1152	19/*/2	0.80
Yashodamma w/o . Venkataramu	1153	19/*/3	1.02
Kalegowda - s/o Chikkegowda	1154	19/*/4	0.80
Javaregowda - s/o Thimmagowda	1155	19/*/5	0.28
Ravisha. s/o Javaregowda	1156	19/*/6	0.62
Kanthe Gowda. s/o Javaregowda	1157	19/*/6	0.28
Nagegowda B a. s/o Late Appannegowda	1158	19/*/7	0.71
Sharadamma w/o . Appannegowda	1159	20/*/1	1.36
COMMAN LAND	1160	20/*/2	0.33
Puttayya - s/o KaLateiah	1161	20/*/3	1.36
KaLatesayya s/o Latekkayya	1162	20/*/4	0.33
Basavayya s/o Latekkayya	1163	20/*/4	0.34
Latekkayya s/o Latekkayya	1164	20/*/4	0.33
Hombayya s/o Latekkayya	1165	20/*/4	0.34

Name of Farmer	Farmer Code	Survey No	Area (Ha)
H C Sheelate w/o . B V Javaregowda	1166	22/*/2	1.32
B A Sundarachari - s/o Annaiyachari	1167	22/*/3	0.40
BA Sundarachari s/o Annaiyachari	1168	22/*/4	0.48
B.A. Jayanna s/o Late Annaiahchar	1169	22/*/5	0.48
Bhagyamma w/o Mariappa	1170	22/*/6	0.20
Ganeshachar s/o K.C.Veerachar	1171	22/*/7	0.90
Prabha s/o Nagannachari	1172	22/*/8	0.40
Subrahmanyachari - s/o K C Annaiyachari	1173	22/*/9	0.40
NANJAMMA w/o . Le lingadevarachar	1174	23/*/1	0.20
Venkatagowda -	1175	24/*/1	0.12
P T Rajegowda s/o Thimmagowda	1176	24/*/1	0.20
P T Lokesh s/o Thimmagowda	1177	24/*/1	0.20
Subramanyachar s/o Late "Annayyachar	1178	25/*/1	0.43
B.A. Sundarachar s/o Late "Annayyachar	1179	25/*/1	0.44
B.A. Jayanna s/o Late "Annayyachar	1180	25/*/1	0.43
COMMAN LAND	1181	25/*/1	1.91
Puttammanamma - w/o Annaiyachar	1182	25/*/2	0.80
Subramanyachar s/o Late "Annayyachar	1183	25/*/2	0.37
Sundara char s/o Late "Annayyachar	1184	25/*/2	0.33
Subramanyachar s/o Le Annayachar, P Basavanahalli, P Town	1185	25/*/3	0.30
Puttamma w/o Ningegowda	1186	26/*/1	1.13
VenkateshaShatti - s/o Rangashatti	1187	26/*/1	1.50
Gangamma w/o Govindashetty	1188	26/*/1	0.40
Gangamma w/o .Late.Govindashetty	1189	26/*/1	1.40
COMMAN LAND	1190	26/*/1	0.36
COMMAN LAND	1191	26/*/1	0.40
Puttamma w/o Sannegowda	1192	27/*/*	0.40
Chandramma w/o Late Krishnanayaka	1193	27/*/*	0.45
Ramamoorthy - s/o Thimmagowda	1194	27/*/*	1.60
PT Rajegowda - s/o Thimmagowda	1195	27/*/*	1.00
Subramanya s/o Hoonnegowda	1196	27/*/*	0.40
Girigowda s/o Thimmagowda	1197	27/*/*	1.00
COMMAN LAND	1198	27/*/*	2.04
Narasimhamayya - s/o Sampagaya	1199	28/*/*	0.60
Puttachari s/o Neelatechari	1200	28/*/*	1.08
Karyaiah - s/o Jawaraiah	1201	28/*/*	0.51
P J Krishnegowda - s/o Javaregowda	1202	28/*/*	0.60
Kamaksamma - w/o Kempegowda	1203	28/*/*	0.86
Krishna s/o Savitramma	1204	28/*/*	1.10

Name of Farmer	Farmer Code	Survey No	Area (Ha)
Kathiaini - KO K N Madhavan	1205	28/**/*	0.72
P.V.Bhagyamma w/o . B.N. Karigowda	1206	28/**/*	1.08
B N Karigowda s/o Ninggowda	1207	28/**/*	1.08
Bhagya - w/o . B N Karigowda	1208	28/**/*	1.08
Kumara Naik s/o Thamanna Naik	1209	28/**/*	0.22
Kumara s/o Narayana	1210	28/**/*	0.42
Anwar Pasha - s/o Hasan Saab	1211	28/**/*	0.51
R B Krishnamurti s/o R M Bhimashetti	1212	28/**/*	0.24
KaLatemma w/o .Late.Boraiah	1213	28/**/*	0.24
KK Gangadhar -	1214	28/**/*	0.96
Ganesha - s/o Doddarangegowda	1215	28/**/*	0.72
Ganesha s/o Rangegowda	1216	28/**/*	0.40
Ammannamma - w/o m Kunjirama	1217	28/**/*	0.60
Muthuraja s/o Late Govindgowda	1218	28/**/*	0.71
Ganesha s/o Srinivasa	1219	28/**/*	0.42
P.J.Chandrashetti s/o Jawarashetti	1220	28/**/*	0.18
Thimmajamma w/o Late Kempaya	1221	28/**/*	0.96
Thimmajamma. w/o Late Kempaya	1222	28/**/*	0.36
P J Chandrashetty - s/o Jawarashetti	1223	28/**/*	0.92
Channamma - w/o Sannashetty	1224	28/**/*	0.40
R Prasad s/o P t Rajanayaka	1225	28/**/*	0.30
Chandregowda - s/o Bellaterygowda	1226	28/**/*	0.72
KaLatewathi - w/o Chandraasanayaka	1227	28/**/*	0.96
KaLatevathi w/o . Chandrashanayaka	1228	28/**/*	0.61
Chandraya s/o Honnurayya	1229	28/**/*	0.57
P H Jawaregowda - s/o Honagiri Gowda	1230	28/**/*	1.20
ML Joseph -	1231	28/**/*	0.96
ML Joseph -	1232	28/**/*	0.96
K R Ananda - s/o Ramappa	1233	28/**/*	0.96
C P John -	1234	28/**/*	0.96
Jawaramma w/o . Late.Annegowda	1235	28/**/*	0.72
Deviramma w/o Late Jawarashetti	1236	28/**/*	0.72
Deviramma w/o Late Jawarashetti	1237	28/**/*	0.48
P J Krishna Gowda s/o Late Javaregowda	1238	28/**/*	0.24
Jawarayya s/o Karyaiah	1239	28/**/*	0.48
Jalendra s/o Honnegowda	1240	28/**/*	0.74
Jalendra s/o Hoonnegowda	1241	28/**/*	0.44
Thangamma - w/o Kannan	1242	28/**/*	0.48
T K Saroja s/o Kannan	1243	28/**/*	0.36

Name of Farmer	Farmer Code	Survey No	Area (Ha)
NeeLatemma w/o Late Dasayya	1244	28/**/*	0.24
Jawaramma w/o Late. Thimmaragowda	1245	28/**/*	0.72
Rukmini w/o . G.P. Umesha	1246	28/**/*	0.00
DoddabaLatenayaka s/o Somanayaka	1247	28/**/*	0.60
Deviramma w/o Late Boregowda	1248	28/**/*	0.72
NeeLatemma - w/o Dasayya	1249	28/**/*	0.00
R B Doreraj - s/o Bhimashetti	1250	28/**/*	0.48
Doddaswamishetty s/o Sannashetty	1251	28/**/*	0.36
G C Nagendra s/o Chandragowda	1252	28/**/*	0.79
COMMAN LAND	1253	28/**/*	55.00
PLatentation garden	1254	28/**/*	3.12
COMMAN LAND	1255	28/**/*	0.96
Nagamma - w/o c v anantu	1256	29/**/*	0.24
Nagamma w/o . C V Anantu	1257	29/**/*	0.36
NeeLatemma - w/o -KaLatenayaka	1258	29/**/*	0.36
Prabha - w/o . BN Prakash	1259	29/**/*	0.24
Puttarajabovi s/o Puttabhovi	1260	29/**/*	0.35
NeeLatemma s/o . Thimmanayaka	1261	29/**/*	0.60
N.J.Kamakshmma w/o . B.A. Kalegowda	1262	29/**/*	0.36
N.J.Kamakshmma w/o . B.A. Kalegowda	1263	29/**/*	0.48
Mohamed Qasim -	1264	29/**/*	0.09
B A Govindgowda. s/o B M Annegowda	1265	29/**/*	0.14
Chandramma w/o Late Krishnanayaka	1266	29/**/*	0.11
Mallegowda - s/o Sannegowda	1267	29/**/*	0.59
Mahesh s/o Govindgowda	1268	29/**/*	0.12
Thayamma- w/o Ramegowda	1269	29/**/*	0.12
Meenakshmma - w/o Ramanayaka	1270	29/**/*	0.18
P T Rajegowda - s/o Thimmagowda	1271	29/**/*	0.18
P T Lokesha - s/o Thimmagowda	1272	29/**/*	0.36
Ravindra - s/o Chikkathamgowda	1273	29/**/*	0.51
Sharadamma w/o Late B M Venkatesha	1274	29/**/*	1.00
Shivanna s/o Doddarangegowda	1275	29/**/*	0.30
P J Sankaregowda - s/o Javaregowda	1276	29/**/*	0.14
B N Prakash s/o Late Ninghegowda	1277	29/**/*	0.33
Shashi s/o P.R. Swamy	1278	29/**/*	0.54
P R Swami - s/o Rangegowda	1279	29/**/*	0.29
Padmamma w/o Late Sannashetty	1280	29/**/*	0.24
Swamibhovi s/o Puttabhovi	1281	29/**/*	0.47
P R Sundaramma - w/o . Puttegowda	1282	29/**/*	0.18

Name of Farmer	Farmer Code	Survey No	Area (Ha)
Susheelatemma w/o Ramachandra	1283	29/*/*	0.36
N J KamaLatekamma w/o Late B A Kalegowda	1284	46*/1	0.45
NeeLatemma. w/o Late B A Govindegowda	1285	46*/1	0.61
B M. Tamanna Gowda - s/o Muddegowda	1286	46*/1	0.20
Thimmegowda s/o . Late. Honnegowda. -	1287	28*/14	0.03
Nagarajegowda s/o . Late Honnegowda. -	1288	28*/14	0.13
Thimmegowda - s/o Honnegowda	1289	28*/15	0.16
Veena K B w/o Belliyappa	1290	28*/16	0.40
Javanayaka - s/o Doddathimmanayaka	1291	28*/2C1	0.80
Yashodamma w/o Rewanna	1292	28*/2C2	0.43
PT Shivanna s/o Late. Thimmegowda. -	1293	28*/3	0.36
P V Govinda - s/o Venkategowda	1294	28*/4	0.78
Thimnegowda - s/o Honnegowda	1295	28*/5	0.09
Nagarajegowda - s/o Honnegowda	1296	28*/6	0.16
PT Shivanna s/o Late. Thimmegowda. -	1297	28*/7	0.15
Venkatashetti s/o Channashetty -	1298	28*/8	0.60
PT Shivanna s/o Late. Thimmegowda. -	1299	28*/9	0.31
Shobha.Md w/o . P. T. Manjunatha. -	1300	29*/1	0.97
PV Govindaraju s/o Venkatappa U Venkategowda	1301	29*/2	0.91
PH Shanthakumara s/o Late. Ph.Honnegowda. -	1302	29*/3	1.06
Ph. Lahita s/o Late. Ph.Honnegowda. -	1303	29*/3	1.06
PV Govindaraju s/o Venkatappa U Venkategowda	1304	29*/4	0.96
Sarojamma. w/o . PV Govinda	1305	29*/5	0.97
COMMAN LAND	1306	31/*/*	0.33
Vishalakshi P V w/o Late P T Dassegowda	1307	32*/1	1.00
P.T. Paramesha s/o Thimmappa	1308	32*/2	1.00
P T Yogananda - s/o Thimmappa	1309	32*/3	11.00
Pushpa w/o Late J Nanjundegowda	1310	32*/4	1.40
Gowramma w/o Late Nagashetti	1311	33/*/*	0.14
Nagesh s/o Mallashetti	1312	33/*/*	0.60
Puttamma w/o Sannegowda	1313	33/*/*	0.80
Narayana Gowda s/o	1314	33/*/*	1.00
P.T. Paramesha s/o Thimmappa	1315	33/*/*	0.25
KAMALAMMA w/o . PT PARAMESHA	1316	33/*/*	0.68
Parvathamma s/o Mastinayaka	1317	33/*/*	1.00
Parvathamma - s/o Mastanayaka	1318	33/*/*	0.60
Puttaraja a: puttanyaka s/o siddanayaka	1319	33/*/*	1.00
Arundati s/o Late P J Nagarajegowda	1320	33/*/*	1.00
Jayamma w/o Mahadeva	1321	33/*/*	1.00

Name of Farmer	Farmer Code	Survey No	Area (Ha)
Akkayamma w/o Mallegowda	1322	33/**/	0.80
Maranganika - Thammanayaka	1323	33/**/	0.48
Mangalamma w/o . P D Ganesh	1324	33/**/	0.73
P.V. Manjunatha s/o Venkategowda	1325	33/**/	0.60
Maniyamma w/o Late Chandregowda	1326	33/**/	0.90
P V Mahadeva s/o Venkatappa	1327	33/**/	0.20
Lakshmi w/o Late Lokanayaka	1328	33/**/	0.75
P.D. Mohana s/o Doddathammegowda	1329	33/**/	0.93
Mahadeswara s/o Venkategowda	1330	33/**/	0.88
P.T. Yogananda s/o Thimmappa	1331	33/**/	0.17
P.H. Yogananda s/o Hoonagirigowda	1332	33/**/	0.56
Rajanaika - s/o Sannanayaka	1333	33/**/	0.40
Karigowda - s/o Jawaregowda	1334	33/**/	1.40
Vishalakamma w/o Late Dasegowda	1335	33/**/	0.69
Ramanayaka s/o Kalanayaka	1336	33/**/	1.80
Yashodamma w/o Rewanna	1337	33/**/	0.73
Channamma w/o . Rajegowda	1338	33/**/	0.60
Channamma w/o . Rajegowda	1339	33/**/	0.20
Channamma w/o . Rajegowda	1340	33/**/	0.60
P V Ramesh s/o Venkatappa	1341	33/**/	1.69
Karigowda s/o Honnagiri Gowda	1342	33/**/	0.78
P.H. Karigowda s/o Hoonagirigowda	1343	33/**/	1.98
B.N. Ravikumar s/o Nanjegowda	1344	33/**/	1.98
C S Raghu s/o Siddanayaka	1345	33/**/	1.20
P T Rajinikanth s/o Thamanayaka	1346	33/**/	0.85
Rajegowda s/o Late "Thimmegowda	1347	33/**/	0.40
Ramegowda s/o Thimmegowda	1348	33/**/	0.40
Rajegowda s/o Kalegowda	1349	33/**/	0.40
Lohita s/o hoonnegowda	1350	33/**/	0.40
Lalithamma w/o . Venkateshanayaka	1351	33/**/	1.30
Mahadevamma w/o . Venkatesaiah	1352	33/**/	0.48
Vrishabhendra s/o P.H. Thimmegowda	1353	33/**/	1.60
Sundresha CS s/o Swaminayaka	1354	33/**/	0.40
Mahadevamma s/o Late Nanjegowda	1355	33/**/	0.65
Abdul Jabbar - s/o Abdul Rahim	1356	33/**/	0.80
Girijamma s/o Late Sannegowda	1357	33/**/	1.50
Kumara s/o thammannayaka	1358	33/**/	0.40
Ratnam w/o Raju S	1359	33/**/	1.20
Shobha w/o . P T Manjunatha	1360	33/**/	0.15

Name of Farmer	Farmer Code	Survey No	Area (Ha)
Shankaregowda s/o Kalegowda	1361	33/*/*	1.98
Sannaiah s/o Ningaiah	1362	33/*/*	0.80
GANGAMMA w/o Late Sannathammegowda	1363	33/*/*	1.00
Lalithamma w/o . Swaminaika	1364	33/*/*	0.80
Jyoti s/o Swaminayaka	1365	33/*/*	1.20
Lakshmamma w/o Sannakalanayaka	1366	33/*/*	0.48
Sannathayamma w/o Jawara	1367	33/*/*	0.70
Krishnegowda - s/o Nanjegowda	1368	33/*/*	1.40
Sarojamma w/o . Venkatesanayaka	1369	33/*/*	0.80
P G Somashekhar s/o Govindegowda	1370	33/*/*	0.90
Somashekaranaika s/o Javarayanaika	1371	33/*/*	0.75
G.K.Kaishnagegowda s/o Kempegowda	1372	33/*/*	1.98
P.G.Harisha s/o P.V. Govinda	1373	33/*/*	0.65
Manjamma w/o Late P J Govindegowda	1374	33/*/*	1.60
Manjamma w/o Late P J Govindegowda	1375	33/*/*	0.38
Puttamma w/o Late Mallaiah	1376	33/*/*	0.70
Govinda Raju s/o Venkategowda	1377	33/*/*	0.88
Basavaraju P V s/o Venkategowda	1378	33/*/*	1.98
Nagegowda s/o Thimmegowda	1379	33/*/*	1.95
Govindaraju s/o Venkatappa	1380	33/*/*	0.16
B N Ravikumar s/o Late Nanjegowda	1381	33/*/*	0.58
Saraswati s/o Late Govindegowda	1382	33/*/*	0.40
Geeta w/o Late P T Venkatesha	1383	33/*/*	1.00
Boramma w/o Late Chikkoregowda	1384	33/*/*	1.00
Govindaraju s/o Kalegowda	1385	33/*/*	1.00
P G Ananda s/o Ganesh	1386	33/*/*	0.12
P H Lohit s/o Late Appajigowda Uruf Honnegowda	1387	33/*/*	1.42
Vanajakshi w/o . Late P K Rajegowda	1388	33/*/*	1.07
Chennajamma w/o Siddegowda	1389	33/*/*	0.43
Channajamma s/o hoonagirigowda	1390	33/*/*	0.65
Chandregowda s/o Sannegowda	1391	33/*/*	1.60
Hanumanthanayaka s/o Swaminayaka	1392	33/*/*	1.00
Nagesh s/o Mallashetti	1393	33/*/*	0.60
Jayamma w/o Late Annegowda	1394	33/*/*	0.65
Indra w/o . PA Somanna	1395	33/*/*	1.15
Nagegowda s/o kalegowda	1396	33/*/*	0.34
Jawanaiyaka - s/o Thimmanayaka	1397	33/*/*	1.10
M E Mohammed Ashraf s/o M G Youssef	1398	33/*/*	1.00
P T Jayashree w/o Thimmarayigowda	1399	33/*/*	1.20



Name of Farmer	Farmer Code	Survey No	Area (Ha)
Chaluvamma w/o Late Jawarayya	1400	33/*/*	1.95
Jayamma - w/o Tammannayaka	1401	33/*/*	1.20
Jayamma w/o Siddanayaka	1402	33/*/*	0.40
Pasture -	1403	33/*/*	32.00
Thimmegowda s/o Honnegowda	1404	33/*/*	1.57
Ph.D. Thimmegowda s/o Honnagiri Gowda	1405	33/*/*	1.60
Puttamma w/o Sannegowda	1406	33/*/*	0.80
Savitramma w/o Nagegowda	1407	33/*/*	0.60
Thayamma w/o Doddaiah	1408	33/*/*	1.20
Graveyard reserved for Scheduled Castes and Tribes -	1409	33/*/*	0.20
P. T. Manjunatha s/o . Late. Thimmaragowda. -	1410	34*/1A	0.30
Meenakshamma w/o Bangarashetty	1411	34*/1B	1.08
Nanjamma w/o Late Lingadevarachar	1412	34*/2	2.19
Jayamma w/o . Late P H Doddathammegowda	1413	35*/1	1.95
Zeenat M. s/o Mohammed Qasim. -	1414	35*/2	0.98
P N Manjunatha s/o Nagarajegowda	1415	35*/3	0.97
VenkateshNayaka s/o Doddathimmanayaka	1416	36*/1A1	0.20
Rajanayaka s/o Late Ranganayaka	1417	36*/1A2	0.15
Venkatesha s/o Late Sannathimmanayaka	1418	36*/1B	0.20
Venkatesha s/o Late Sannathimmanayaka	1419	36*/1C	0.20
Javanayaka - s/o Doddathimmanayaka	1420	36*/1C	0.20
Puttaramashetty s/o Siddashetty	1421	36*/2	0.24
Ratnamma w/o Late Byrashetti	1422	36*/2	0.24
Manju P R s/o Late Ramashetti	1423	36*/2	0.63
Jayamma w/o . Late P H Doddathammegowda	1424	39*/1	0.20
Jayamma w/o . Late P H Doddathammegowda	1425	39*/2	0.20
Chikkathammegowda s/o Javaregowda	1426	39*/3	0.30
Arundati s/o Nagarajegowda	1427	39*/3	1.18
Thimmanayaka s/o Ranganayaka	1428	1*/*	0.20
Thimmegowda s/o Subbegowda	1429	1*/*	0.40
Premamma w/o Maranganayaka	1430	1*/*	0.30
Manjulamma w/o. Venkatesanayaka	1431	1*/*	0.40
Girija w/o Rajanayaka	1432	1*/*	0.20
Shivamma w/o Chandranayaka	1433	1*/*	0.30
P.S. Kumara s/o P.T.Shivanna Naika	1434	1*/*	0.20
Jayamma w/o Siddanayaka	1435	1*/*	0.20
Anuvendra s/o Srinivasa	1436	1*/*	1.00
Govindanayaka s/o Puttaswaminaika	1437	1*/*	0.20
Indiranahalli w/o. Ravindra KL	1438	1*/*	1.00

Name of Farmer	Farmer Code	Survey No	Area (Ha)
Venkatesanayaka is s/o javanayaka	1439	1/*/*	1.00
Shoba w/o. Venkatesanayaka	1440	1/*/*	0.60
COMMAN LAND	1441	1/*/*	7.57
Latha w/o. Late Swaminaika.	1442	10/*/1	0.40
Javanayarka s/o. Late Ranganayaka	1443	10/*/2	0.42
Rajanayaka s/o Late Ranganayaka	1444	10/*/3	0.40
Siddanayaka s/o Thammanayaka	1445	11/*/1	0.36
Nagarajanayaka s/o Subbanayaka	1446	11/*/10	0.40
P T Rajanika s/o Thamanayaka	1447	11/*/11	0.25
Swaminaika s/o Tamanaika	1448	11/*/12	0.24
Kavernamma w/o Late Thimmanayaka	1449	11/*/13	0.16
Swaminaika s/o Thammanaika	1450	11/*/14	0.13
Nagarajanayaka s/o Subbanayaka	1451	11/*/15	0.30
Manjanayaka s/o Rangaswaminayaka	1452	11/*/16	0.15
Swaminaika s/o Thammanayaka	1453	11/*/17	0.15
Swaminaika s/o Thammanayaka	1454	11/*/18	0.09
Swaminaika s/o Thammanayaka	1455	11/*/18	0.02
P T Rajanika s/o Thamanayaka	1456	11/*/19	0.11
Swaminaika s/o Thammanayaka	1457	11/*/3	0.18
Kavernamma w/o Late Thimmanayaka	1458	11/*/4	0.20
Swaminaika s/o Thammanaika	1459	11/*/5	0.20
Govindanayaka s/o Putaswaminaika	1460	11/*/6	0.35
Manjanayaka s/o Rangaswaminayaka	1461	11/*/7	0.58
Nagarajanayaka s/o Subbanayaka	1462	11/*/8	0.30
Govindanayaka s/o Putaswaminaika	1463	11/*/9	0.23
Rohini P G s/o Late Govindegowda	1464	12/*/1	0.73
Shivakumara s/o Late Javaregowda	1465	12/*/1	1.00
Shivakumar s/o Javaregowda	1466	12/*/1	0.80
Rohini P G s/o Late Govindegowda	1467	12/*/2	0.10
Kempanaika s/o Karinaika	1468	12/*/2	0.40
Nagamma s/o Late Devayya	1469	12/*/2	1.23
H Shankara s/o Hombagowda	1470	12/*/2	1.20
P.G. Rohini w/o. Lokesha.	1471	12/*/2	1.20
Kempanaika s/o Karinaika	1472	13/*/1	0.32
Nagamma w/o Huchheeranayaka	1473	13/*/2	0.34
Sannakalanayaka s/o Karinayaka	1474	13/*/3	0.40
Nagamma w/o Huchheeranayaka	1475	13/*/4	0.46
Kempanaika s/o Karinaika	1476	13/*/5	0.47
Sannakalanayaka s/o Karinayaka	1477	13/*/6	1.10

Name of Farmer	Farmer Code	Survey No	Area (Ha)
Nagamma w/o Huchheeranayaka	1478	13/*/7	0.70
Kempanaika s/o Karinaika	1479	13/*/8	0.72
P.T. Venkatesha s/o Thimmappa	1480	14/*/1	0.65
P.R.Subramanya s/o Late.P.V.Ramegowda	1481	14/*/2	0.20
P T Manjunatha s/o P V Thimmaraigowda	1482	14/*/2	1.57
P V Govinda s/o Venkategowda	1483	14/*/2	1.58
Harish.P.T. s/o Thimmagowda	1484	14/*/3	0.40
P.T. Yogananda s/o Thimmappa	1485	14/*/4	0.40
Vishalakshi P V w/o Late P T Dassegowda	1486	14/*/5	0.40
Vishweshwaraiah. s/o Late puttannayya	1487	14/*/6	1.20
Venkatesha s/o B Thimmagowda	1488	15/*/1	0.31
Kalamamma w/o Late P K Chaluwegowda U Chaluwegowda	1489	15/*/2	0.51
Devaraja.PV s/o Venkategowda.	1490	15/*/3	0.18
Nagegowda s/o Late.Dodarangegowda.	1491	15/*/4	0.09
Devaraja.PV s/o Venkategowda.	1492	15/*/5	0.07
Nagegowda s/o Late.Dodarangegowda.	1493	15/*/6	0.19
Thimmamma w/o Thimmagowda	1494	15/*/7	0.09
Venkatesgowda. s/o Late Karigowda, Poonadahalli	1495	15/*/8	0.29
Nagegowda s/o Late.Dodarangegowda.	1496	16/*/1	0.03
P V Ramegowda s/o Venkatagirigowda	1497	16/*/2	0.06
Devaraja P.V. s/o Venkategowda.	1498	16/*/3	0.05
Kalamamma w/o Late P K Chaluwegowda U Chaluwegowda	1499	16/*/4	0.08
Kalamamma w/o Late P K Chaluwegowda U Chaluwegowda	1500	16/*/5	0.05
P K Ramesha. s/o Late P D Kempegowda	1501	16/*/6	0.15
Naveen. s/o Lokesha	1502	16/*/7	0.58
Jayamma. w/o. Late Govindegowda, Poonadahalli	1503	16/*/8	0.50
Abdul Jaleel M. s/o Haji Ibrahim P.M. .	1504	2/*/*	1.00
P V Govinda s/o Venkategowda	1505	3/*/1	0.20
P V Mahadeva s/o Venkatappa	1506	3/*/2	0.20
P V Mahadeva s/o Late Venkatappa	1507	3/*/3	0.20
P V Thimmagowda. Late s/o. Venkatappa	1508	3/*/4	0.20
Thimmamma w/o Thimmagowda	1509	4/*/4	0.50
COMMAN LAND	1510	5/*/*	0.71
K.P. Prakash s/o Puttegowda	1511	6/*/1	1.00
Siddanayaka s/o Thammanayaka	1512	6/*/2	0.11
P K Kumara s/o Late P D Kempegowda	1513	6/*/3	0.14
Sarojamma w/o. Venkateshagowda	1514	6/*/3	0.03
P.R.Subramanya s/o Late.P.V.Ramegowda	1515	6/*/4	1.00
Neelamma w/o. P K Shivanna	1516	6/*/5	0.80

Name of Farmer	Farmer Code	Survey No	Area (Ha)
KM MAHESHA s/o MALLEgowda.	1517	6/*/6	0.20
Swaminayaka s/o Thamanayaka	1518	6/*/7	0.11
Mangalamma w/o Ganesh	1519	7/*/1	0.61
Mangalamma w/o Ganesh	1520	7/*/2	0.61
Rangaiah	1521	9/*/1	0.27
Nagarajanayaka s/o Subbanayaka	1522	9/*/1	1.00
Maranganayaka s/o Thammanayaka	1523	9/*/1	0.30
P T Rajanika s/o Thamanayaka	1524	9/*/1	0.30
Srirama Mandir	1525	9/*/1	0.11
Siddanayaka s/o Thammanayaka	1526	9/*/1	0.31
Swaminaika s/o Thammanayaka	1527	9/*/1	0.30
Govindanayaka s/o Putaswaminaika	1528	9/*/1	0.61
Kavernamma w/o Late Thimmanayaka	1529	9/*/1	0.61
Rangaswaminaika s/o Putaswaminaika	1530	9/*/2	0.21
P.V Viswanath s/o Venkategowda	1531	9/*/3	0.15
P.V Viswanath s/o Venkategowda	1532	9/*/4	0.35
PUTTARAJU URUFF PUTANAYAKA s/o. Siddanayaka.	1533	9/*/5	0.28
COMMAN LAND	1534	2/*/*	0.82
Lakshmamma Co. Sannegowda	1535	1/*/*	0.39
Savalaiah S/O Lakshmaiah	1536	1/*/*	0.43
H B Govindegowda S/O Boregowda	1537	1/*/*	0.16
Thamegowda S/O Late Annegowda	1538	1/*/*	0.38
Indrakumar H E S/O Ishwar	1539	10/*/*	0.05
Shivannegowda - S/O Annegowda	1540	11/*/1	0.16
H P Nagaraja S/O Puttaswamigowda. -	1541	11/*/10	0.11
HP Rajasekhara S/O Puttaswamigowda. -	1542	11/*/11	0.28
Puttaswamigowda of HP Prabhu B. -	1543	11/*/12	0.11
shobha Late Nataraja	1544	11/*/2	0.05
Jawaregowda H.A - S/O Annegowda	1545	11/*/3	0.30
H P Nagaraja S/O Puttaswamigowda. -	1546	11/*/4	0.17
Sivannegowda S/O Late . Annegowda	1547	11/*/5	0.46
Shivannegowda - S/O Annegowda	1548	11/*/6	0.30
H P Prabhhu Puttaswamigowda	1549	11/*/7	0.18
H P Mahadeva S/O Puttaswamigowda. -	1550	11/*/8	0.01
Srinivasa S/O Puttaswamigowda. -	1551	11/*/9	0.29
COMMAN LAND	1552	12/*/*	0.00
COMMAN LAND	1553	13/*/*	0.00
COMMAN LAND	1554	14/*/*	0.00
M v vnu S/O M. de virupaksha	1555	15/*/1	0.98

Name of Farmer	Farmer Code	Survey No	Area (Ha)
Raju - S/O Mallappa	1556	15/*/2	0.15
Pushpa aravind aravind ramanna	1557	15/*/3	0.20
N M Mohan. S/O munappa	1558	15/*/4	0.17
Ishwar - S/O Mallappa	1559	15/*/5	1.59
Madhavi. W/O R Suresh Gowda	1560	15/*/6	0.08
Ishwar. Late the S/O mallategowda	1561	15/*/7	0.14
Puspaaravind Smt. W/O Aravind Ramanna	1562	15/*/8	0.21
Svadina refuge in the land for the project -	1563	158/*/1	0.48
Radha - W/O Kantharaja	1564	158/*/2	0.12
Rani W/O H A Puttaswamy	1565	158/*/3	0.80
H A Puttaswamy S/O annegowda	1566	158/*/4	0.60
Sarojamma W/O marigowda	1567	158/*/5	0.87
Queen of the innovative C-M- W/O new alias	1568	158/*/6	0.86
H-P Raani. W/O H R Subramanya	1569	158/*/7	1.28
H-P Raani. W/O H R Subramanya	1570	158/*/8	0.32
Tayamma - kills kengappa	1571	159/*/1	0.97
Akkayamma Late W/O. H.B. Siddeshwara	1572	159/*/2A	1.95
Kamalamma W/O H.S Siddalingaiah	1573	159/*/2B	0.17
Bojegovda H.S S/O annegowda	1574	159/*/2C	0.19
Lokesh H.N. S/O nanjegowda	1575	159/*/3	0.68
Tayamma - W/O kengappa	1576	159/*/4	0.45
Akkayamma Late W/O. H.B. Siddeshwara	1577	159/*/5	0.87
Timmegowda S/O bojegovda	1578	159/*/6	1.30
Shivanna S/O bojegovda	1579	159/*/6	0.15
Svamigowda S/O bojegovda	1580	159/*/6	0.15
Raju - S/O Mallappa	1581	16/*/1	0.61
Raju - S/O Mallappa	1582	16/*/2	0.03
H M Nanjundegowda -Mallappa H.M.	1583	16/*/3	0.80
H M Nanjundegowda -Mallappa H.M.	1584	16/*/4	1.51
Shoba W/O Nataraja	1585	160/*/1	0.13
Shoba W/O Nataraja	1586	160/*/10	0.01
Kempegowda - S/O ramegowda	1587	160/*/11	0.09
Shoba. Late W/O Nataraja	1588	160/*/12	0.01
Manjula W/O Prakasha. -	1589	160/*/13	0.18
Bojegovda - S/O ranganna	1590	160/*/14	0.60
Chandregowda S/O Late sannegowda hunasavadi. -	1591	160/*/15	0.40
Manju L S/O Lakshmegowda	1592	160/*/16	0.15
Kempegowda - S/O sannegowda	1593	160/*/17	0.21
Kempegowda - S/O sannegowda	1594	160/*/18	0.40

Name of Farmer	Farmer Code	Survey No	Area (Ha)
Kempegowda- S/O ramegowda	1595	162/*/1	0.21
Indra W/O Mahesh	1596	162/*/2	0.32
Tammegowda- S/O girigowda	1597	162/*/2C	0.47
Prakasha- Manjula	1598	162/*/3	0.63
Chandregowda S/O Late sannegowda, hunasavadi. -	1599	162/*/4	0.33
Kempegowda- S/O sannegowda	1600	162/*/5	0.10
Rajachari bin. Late . Kempachari. -	1601	163/*/1	0.46
girijamma Late kalachari	1602	163/*/2	0.67
puttagauramma Late appajachar	1603	163/*/3	0.67
Avvayamma Late Veerabhadrachar	1604	163/*/4	0.67
jainaba W/O. Hanifa-	1605	163/*/5	0.21
narasegowda bin. Karigowda	1606	164/*/*	0.80
Jayamma - W/O Late javarappa	1607	164/*/*	0.62
Timmanayka - S/O venkatanayka	1608	164/*/*	0.80
Sivamma - kills nagegowda	1609	165/*/1	0.50
H B govindegowda - S/O boregowda	1610	165/*/1	0.80
H B govindegowda - S/O boregowda	1611	165/*/1	1.20
Nanjamma - kills boregowda	1612	165/*/1	0.03
T H H S Suresh S/O sannegowda	1613	165/*/2	0.50
Visalaksamma - H M Ramachandregowda	1614	165/*/3	0.50
Roopa S/O Annappa	1615	165/*/4	0.50
Rajegowda S/O puttegowda	1616	166/*/1	0.84
S K appajigowda S/O kaLategowda	1617	166/*/1	0.01
Candamma W/O svamigowda	1618	166/*/1	0.86
Tammegowda S/O puttegowda	1619	166/*/1	0.87
Hunasavadi Gram Panchayat Building -	1620	166/*/1	0.01
Tammayya - S/O siddegowda	1621	166/*/2	1.44
Tammegowda - S/O girigowda	1622	166/*/2A	0.05
Shivalingegowda S/O mallategowda	1623	166/*/2B	0.04
Jeet Kour Late W/O siddalingappa	1624	167/*/1	0.43
H P Naveen S/O H M Puttarajegowda -	1625	167/*/2	0.43
Sarojamma W/O Late siddalingappa	1626	167/*/3	0.43
Govnda S/O H M Thammegowda Urf Thammegowda	1627	17/*/1	0.93
Venkatesh S/O siddanayaka	1628	17/*/2	1.26
D V Rajesh S/O D S Venugopal-	1629	17/*/3	0.42
D V Rajesh S/O D S Venugopal-	1630	17/*/4	1.27
M Mahesh S/O marigowda M	1631	17/*/5	0.40
Venkatesh S/O siddanayaka. -	1632	17/*/6	0.40
Abhishek S/O Venkatesh.	1633	17/*/7	0.34

Name of Farmer	Farmer Code	Survey No	Area (Ha)
Visalaksamma W/O timmegowda	1634	18/*/*	0.43
M Mahesh S/O marigowda M	1635	18/*/*	1.29
Puttegowda - S/O honnegowda	1636	19*/1	0.49
Visalaksamma W/O Latetimmegowda	1637	19*/2	0.99
M P Kumari W/O gopategowda	1638	19*/3	0.60
devamma W/O Late hanumegowda	1639	19*/4	1.59
Visalaksamma - kills timmegowda	1640	19*/5	0.60
Puttegowda - S/O honnegowda	1641	19*/6	0.24
H B govindegowda - S/O boregowda	1642	2*/1	0.43
Tammegowda S/O Late annegowda	1643	2*/2	0.40
Lakshamma - sannegowda	1644	2*/3	0.03
The Lake -	1645	20/*/*	0.00
Manjegowda. S/O Late sanjivegowda	1646	21*/1	0.06
Sakamma W/O Lakshmaiah	1647	21*/2	0.27
lalitamma W/O Late H P Thimmegowda	1648	21*/3	0.06
Saradamma Late W/O. H. Narayan	1649	21*/4	0.06
Prakasha S/O Late Venkateswowa	1650	21*/5	0.06
Boragowda - S/O Javaregowda	1651	22*/1	0.06
H A puttaswamy - S/O Annegowda	1652	22*/2	0.21
H A puttaswamy - S/O Annegowda	1653	22*/3	0.10
H A puttaswamy - S/O Annegowda	1654	22*/4	0.06
H A puttaswamy - S/O Annegowda	1655	23*/1	0.07
H A puttaswamy - S/O Annegowda	1656	23*/2	0.06
H A puttaswamy - S/O Annegowda	1657	23*/3	0.06
Kamamma S/O Late Sannakarigowda	1658	23*/4	0.10
H A puttaswamy - S/O Annegowda	1659	23*/4	0.05
Indrakumar H. S/O Ishwara	1660	24*/1	0.12
Kamamma S/O Late Sannakarigowda	1661	24*/2	0.01
H A puttaswamy - S/O Annegowda	1662	24*/2	0.05
H A puttaswamy - S/O Annegowda	1663	24*/3	0.06
H A puttaswamy - S/O Annegowda	1664	24*/4	0.06
Kamamma S/O Late Sannakarigowda	1665	24*/4	0.04
Manjegowda S/O Late Sanjeevegowda	1666	25*/1	0.07
Prakasha S/O Late Venkategowda	1667	25*/2	0.02
Sharadamma late . H. Narayana	1668	25*/3	0.07
Lalithamma W/O Late H P Thimmagowda	1669	25*/4	0.07
Prakasha S/O Late Venkategowda	1670	25*/5	0.07
Lalithamma W/O Late H P Thimmagowda	1671	25*/6	0.02
Manjegowda S/O Late Sanjeevegowda	1672	25*/7	0.02

Name of Farmer	Farmer Code	Survey No	Area (Ha)
Lord coam Late . H. Narayana	1673	25/*/8	0.02
Annegowda- S/O Boregowda	1674	26/*/*	0.30
Lalithamma W/O Late H P Thimmagowda	1675	27/*/1	0.14
Prakasha S/O Late Venkategowda	1676	27/*/2	0.14
Sharadamma w/o H Narayana	1677	27/*/3	0.14
Manjegowda S/O Late Sanjeevegowda	1678	27/*/4	0.14
Gopal - S/O Late Thimgowda	1679	28/*/*	0.16
HT RajeGowda - S/O Late Keppeauda	1680	28/*/*	0.16
Savithramma w/o Mahadeva	1681	28/*/*	0.16
Annegowda - S/O boregowda	1682	29/*/*	0.25
Channamma w/o Thammegowda	1683	3/*/1	0.04
Channamma w/o Thammegowda	1684	3/*/2	0.04
Girigowda S/O Appanegowda	1685	3/*/3	0.02
Shivnegowa S/O is Appanegowda	1686	3/*/3	0.02
Paramesha S/O Appanegowda	1687	3/*/3	0.02
Siddappa - Ankappa	1688	3/*/4A	0.70
H S Suresha S/O H.T. Sannegowda	1689	3/*/4B1	0.12
H T Sannegowda S/O Thimmegowda	1690	3/*/4B2	0.24
Shivamma - Late Nagegowda	1691	3/*/4B2	0.17
COMMAN LAND	1692	3/*/4B2	0.10
ThammeGowda S/O Late Annegowda	1693	30/*/1	0.03
Boregowda s/o Javaregowda	1694	30/*/1	0.07
Lakshamma - W/O Sannegowda	1695	30/*/2	0.25
ThammeGowda S/O Late Annegowda	1696	30/*/2	0.23
Mahadeva - Bin Mahadev	1697	30/*/2	0.20
Akkayamma Late . H.B. Sideshwara	1698	30/*/3	0.57
Akkayamma Late . H.B. Sideshwara	1699	30/*/4	0.07
Javaragowa - S/O Thagadegowda	1700	31/*/1	0.35
S. Prasanna. S/O Shivannegowda	1701	31/*/2	0.10
Shivnegowda - S/O Annegowda	1702	31/*/3	0.10
S. Prasanna. S/O Shivagowda	1703	31/*/4	0.20
Shobha S/O HK Venkategowda	1704	31/*/5	0.20
H.A. Javaragowa S/O Annegowda	1705	31/*/6	0.20
Lakshamma- W/O Thammegowda	1706	32/*/*	0.10
H B govindegowda - boregowda	1707	32/*/*	0.44
Tammegowda S/O Late annegowda	1708	32/*/*	0.10
Akkayamma - W/O sambhugowda	1709	32/*/*	0.55
Chetan Kumar, Nagaraj, to Late S/O H A	1710	32/*/*	0.55
KaLategowda - S/O Kalategowda	1711	33/*/*	1.42



Name of Farmer	Farmer Code	Survey No	Area (Ha)
Boregowda - S/O Javare Gowda	1712	33/*/*	0.00
Tahasildar Order BPR 47 / 44-45 date -	1713	33/*/*	0.00
this 1012 / 44-45 date 1-6-45 vide -	1714	33/*/*	0.00
COMMAN LAND	1715	33/*/*	0.00
H.T. Nagaraju S/O tammegowda	1716	34*/1	0.13
H.T. Nagaraju S/O tammegowda	1717	34*/2	0.09
H T Govindegowda s/o Late Thammegowda	1718	34*/3	0.11
H T Govindegowda s/o Late Thammegowda	1719	34*/4	0.12
H T Govindegowda s/o Late Thammegowda	1720	35/*/*	0.63
H T Govindegowda s/o Late Thammegowda	1721	36/*/*	0.86
Lalithamma W/O Late H P Thimmagowda	1722	36/*/*	0.86
Prakasha Late Venkategowda	1723	36/*/*	0.86
Sharadamma Co. Late H. H. Narayana	1724	36/*/*	0.86
Sannajavaregowda s/o Late Thammegowda	1725	37*/1	0.74
H B Govindegowda - S/O Boregowda	1726	37*/1	0.40
Boregowda - S/O Jawaregowda	1727	37*/1	0.40
Nanjamma - W/O boregowda	1728	37*/1	0.80
Gowramma Coo ChulakaLategowda	1729	37*/2	0.55
Chandramma W/O Late ChiLategowda	1730	37*/3	0.54
D V Nagesh S/O Venugopala.D.S. -	1731	37*/4	0.20
D V Nagesh S/O Venugopala.D.S. -	1732	37*/5	0.20
Po .. Swami - S/O Nanjapa	1733	38/*/*	1.49
Huchhanayaka Huchhayya S/O Tayi Kalyya	1734	39*/1	0.12
Small Balance S/O AmuLatet	1735	39*/1	0.12
H K Hanumanthaya S/O Karanayaka	1736	39*/1	0.44
Huchhanayaka Huchhayya S/O Tayi Kalyya	1737	39*/2	0.14
Sannakalanayaka s/o Thayi kalaiah	1738	39*/2	0.15
H K Hanumanthaya S/O Karanayaka	1739	39*/2	0.30
H M Govindegowda - S/O Marigouda	1740	39*/3	1.37
Thayamma H M Govindegowda. -	1741	39*/4	0.05
H M Govindegowda - S/O Marigouda	1742	39*/5	0.10
Thayamma H M Govindegowda. -	1743	39*/6	0.05
Thayamma H M Govindegowda. -	1744	39*/7	0.10
Nagaraju - S/O Puttaswamigowda	1745	4*/1	0.10
H.M. Ramakrishna S/O Marigowda	1746	4*/2	0.05
Sarojamma Co Siddalingappa	1747	4*/2	0.10
Nilavati S/O Late HK Venkategowda	1748	4*/2	0.12
H.M. Govindegowda S/O Marigouda	1749	4*/2	0.05
Boregowda S/O Siddegowda	1750	4*/2	0.20

Name of Farmer	Farmer Code	Survey No	Area (Ha)
H.M. Putrajaygowda S/O Marigouda	1751	4/*/2	0.09
Nagaraju - S/O Puttaswamigowda	1752	4/*/3	0.54
Manjula W/O Late Mahadeva	1753	4/*/4	0.29
Siddalingaiah - S/O Somaiah	1754	4/*/5	0.03
Govindgowda S/O Late Sanjeevewowda -	1755	4/*/5	0.03
Lalithamma W/O Late H P Thimmagowda	1756	4/*/5	0.03
Prakash S/O Late Venkategowda	1757	4/*/5	0.03
Sharadamma w/o Late H. H. Narayana	1758	4/*/5	0.03
Thayamma w/o H M Govindgowda	1759	40/*/1	0.30
Thayamma w/o H M Govindgowda	1760	40/*/2	0.28
Thayamma w/o Govindgowda	1761	40/*/3	0.18
Kalaiyya - S/O kalya	1762	41/*/*	2.09
Krishnanayaka - S/O Lakshmanayaka	1763	42/*/1	0.32
J K Lakshmegowda S/O Kalategowda	1764	42/*/2	0.40
HV Ravi S/O HK Venkategowda	1765	42/*/3	0.40
Puttarajegowda - S/O Marigowda	1766	42/*/4	0.40
HV Ravi S/O Venkategowda	1767	42/*/5	0.40
G K Lakshmegowda - S/O Kalategowda	1768	42/*/6	0.40
HA Shantegowda S/O Late Annegowda. -	1769	43/*/1	1.64
Y.V. Usha Co. Y.S.Vishwanath	1770	43/*/2	0.40
K M Umavati Co. Late K K Madhyya	1771	43/*/3	0.40
H V Ravi S/O H K Venkategowda	1772	44/*/1	0.60
Lakshamma Co H P Thimmagowda	1773	44/*/2	0.30
Putnamma - Co CheLategowda	1774	44/*/3	0.62
Lakshamma Co H P Thimmagowda	1775	45/*/1	0.29
SHARAMAMMA CO. HM PUTTARAJEGOWDA. -	1776	45/*/2	0.32
Manjula W/O Late Chikkegowda	1777	45/*/3	0.72
H M Puttarajegowda - S/O Marigouda	1778	45/*/4	0.25
Lakshamma W/O Late H P Thimmagowda	1779	45/*/5	0.20
Sarojamma W/O Late Siddhalingappa	1780	45/*/6	0.56
H M Ramakrishna - S/O Marigowda	1781	46/*/1	0.38
HV. Ravi S/O HK Venkategowda Hunasavadi -	1782	46/*/2	0.39
H M Ramakrishna - S/O Marigowda	1783	46/*/3	0.76
HV Ravi S/O HK Venkategowda	1784	46/*/4	1.05
H M Ramakrishna - S/O Marigowda	1785	46/*/5	0.30
Ananthakumara - Hanumanthappa	1786	47/*/1	1.60
Ananthakumara S/O Hanumanthappa	1787	47/*/2	1.59
Rani - W/O R N Satish	1788	48/*/*	1.01
Bohanna, Meenya	1789	5/*/1	0.42

Name of Farmer	Farmer Code	Survey No	Area (Ha)
Sakamma Co. Lakshmanayaka	1790	5/*/1	1.10
Radhamma - Co. Basavaraju	1791	5/*/2	0.63
H.M.Ramakrishna - S/O Marigowda	1792	5/*/3	0.80
Radhamma - Co. Basavaraju	1793	5/*/4	0.17
Sannakalanayka s/o kalanayka	1794	57/*/1	0.20
H K Hanumanthaya S/O Karanayaka	1795	57/*/2	1.23
Sannakalanayka s/o kalanayka	1796	57/*/3	0.41
Hucchhanayka S/O Kalanayka	1797	57/*/4	0.61
Krishnanayaka S/O Lakshmanayaka	1798	57/*/5	1.23
Sarojamma W/O Late Siddhalingappa	1799	58/*/1	0.65
H P Naveen S/O H M Puttarajegowda. -	1800	58/*/2	0.65
Huchhamma w/o Chaluvaiiah	1801	59/*/1	1.34
Lakshamma S/O S/O Javaraiah	1802	59/*/2	1.20
Puttaraju Late Vairamudaiah	1803	59/*/3	1.34
Huchhamma w/o Kengaiiah	1804	59/*/4	1.20
H.T. Nagaraju S/O Thamegowda	1805	6/*/1	0.70
H N Devaraju S/O Nagaraju. -	1806	6/*/2	0.96
H.T. Nagaraju S/O Thamegowda	1807	6/*/3	0.20
H Chandrashekhar S/O Hanumanthaiah. -	1808	60/*/1	0.56
Lakshamma W/O Late H P Thimmagowda	1809	60/*/2	0.16
H Chandrashekhar S/O Hanumanthaiah. -	1810	60/*/3	0.35
Lakshamma W/O Late H P Thimmagowda	1811	60/*/4	0.38
H Chandrashekhar S/O Hanumanthaiah. -	1812	60/*/5	0.51
Lakshamma W/O Late H P Thimmagowda	1813	60/*/6	0.78
Huchhamma - S/O Kengeya	1814	65/*/1	0.19
Chandramma - S/O Kengeya	1815	65/*/1	0.20
Venkatamma - S/O Kengeya	1816	65/*/2	0.20
Madhu H.B. S/O Late babu ha	1817	65/*/3	0.60
Sarojamma - W/O Siddalingappa	1818	66/*/1	0.08
Nilavati S/O Late HK Venkategowda	1819	66/*/1	0.08
Thayamma Co H M Govindgowda	1820	66/*/1	0.16
Sarojamma - W/O Siddalingappa	1821	66/*/2	0.28
Nilavati S/O Late HK Venkategowda	1822	66/*/2	0.29
H M Govindgowda - S/O Marigouda	1823	66/*/2	0.57
Indrakumar H E S/O Ishwar	1824	7/*/1	0.06
Savitri S/O HD Jayappa	1825	7/*/2	0.20
HJ Venkatesh S/O HD Jayappa	1826	7/*/3	1.20
H A Nagaraju S/O Annegowda	1827	7/*/4	0.60
HJ Venkatesh S/O HD Jayappa	1828	7/*/5	0.09

Name of Farmer	Farmer Code	Survey No	Area (Ha)
Manjunatha.P R S/O P.C.Ratnakar. -	1829	71/*/1	0.48
Sharadamma - W/O H Narayana	1830	71/*/2	0.40
Govindgowda S/O Late Sanjeevowda -	1831	71/*/2	0.40
Prakash S/O Late Venkategowda	1832	71/*/2	0.40
H.T. Nagaraju S/O H P Thimmagowda	1833	71/*/3	0.40
Chaluvaiah s/o Chaluvaiah	1834	72/*/*	0.32
Kumara S/O Shivalinga Gowda	1835	8/*/*	1.55
Shivanna S/O Bojgowda	1836	9/*/1	0.15
Javaraya S/O minority	1837	9/*/10	0.28
Sanjunayaka S/O H S Nagaraju	1838	9/*/11	0.64
Srinivasanayaka S/O H S Nagaraju	1839	9/*/2	0.16
Swamigowda S/O Bozegowda	1840	9/*/3	0.30
Srinivasanayaka S/O H S Nagaraju	1841	9/*/4	0.30
Lakshamma Co Bojgowda	1842	9/*/5	0.15
Javaraya S/O minority	1843	9/*/6	0.14
Srinivasanayaka S/O H S Nagaraju	1844	9/*/7	0.33
Javaraya S/O minority	1845	9/*/8	0.25
Sanjunayaka S/O H S Nagaraju	1846	9/*/9	0.24
Dhananjaya P R. S/O Raju P V	1847	1/*/1	0.50
Radhika R Pai w/o . P D Rajaram Pai. - - Land	1848	1/*/2	0.95
P V Srinivas - S/O big Venkategowda	1849	1/*/3	0.37
PV Srinivasa S/O Late Large Venkategowda. -	1850	1/*/4	0.65
Radhika Ar Pai w/o . P D Rajaram Pai. - - Land	1851	1/*/5	0.09
Biennial Do. w/o . Elfo Joseph	1852	1/*/6	0.60
Dhananjaya P R. S/O Raju P V	1853	1/*/7	0.06
P R Venugopal. S/O P V Raju	1854	1/*/8	0.90
Nagesh S/O Mallashetti	1855	10/*/*	0.11
K V Annappa S/O Venkategowda	1856	10/*/*	0.20
Yashodamma w/o K V Manjunatha	1857	10/*/*	0.20
Mahadevamma H B w/o m Late KV Dinesh Kumar	1858	10/*/*	0.20
Rangaswamy S/O Late Annayya Uruf Annegowda	1859	10/*/*	0.20
Narasayya - S/O Sannaiah	1860	10/*/*	0.20
COMMAN LAND	1861	10/*/*	12.00
COMMAN LAND	1862	11/*/*	0.00
Sharaamma w/o. Venkataramu	1863	12/*/1	0.18
Kadegowda - S/O Thimmagowda	1864	12/*/10	0.04
Akkayamma w/o Krishnegowda	1865	12/*/11	0.18
Kadegowda - S/O Thimmagowda	1866	12/*/2	0.25
Venkategowda S/O Thimmagowda	1867	12/*/3	0.05

Name of Farmer	Farmer Code	Survey No	Area (Ha)
Swamigowda S/O Thimmagowda	1868	12/*/3	0.05
Ramesh S/O Thimmagowda	1869	12/*/3	0.05
Nataraja S/O Thimmagowda	1870	12/*/3	0.05
Venkategowda S/O Thimmagowda	1871	12/*/4	0.03
Swamigowda S/O Thimmagowda	1872	12/*/4	0.03
Ramesh S/O Thimmagowda	1873	12/*/4	0.03
Nataraja S/O Thimmagowda	1874	12/*/4	0.03
Gowramma w/o Late Javaregowda	1875	12/*/5	0.20
Honnegowda - S/O Thimmagowda	1876	12/*/6	0.50
Sarojamma w/o Late PT Krishnegowda	1877	12/*/6	0.48
Venkategowda S/O Thimmagowda	1878	12/*/7	0.06
Swamigowda S/O Thimmagowda	1879	12/*/7	0.06
Ramesh S/O Thimmagowda	1880	12/*/7	0.06
Nataraja S/O Thimmagowda	1881	12/*/7	0.06
P V Venkatesha S/O Venkataramu. -	1882	12/*/8	0.11
Kadegowda - S/O Thimmagowda	1883	12/*/9	0.11
COMMAN LAND	1884	13/*/*	0.00
P K Venkatesh - S/O Karigowda	1885	13/*/*	1.20
Venkatesha - S/O Javaregowda	1886	13/*/*	0.60
Chandragowda - S/O Javaregowda	1887	13/*/*	0.60
Mahadevamma w/o Late. Mallappachari	1888	13/*/*	1.20
Arun Kumar PJ. S/O P.R. Jawaregowda	1889	14/*/1	1.82
P R Jawaregowda S/O Late Rangegowda. -	1890	14/*/2	0.18
Nagendra S/O Late Govindegowda. -	1891	14/*/2	0.89
Shaila w/o Late Jagadisha	1892	14/*/3	0.74
Abhilash P M w/o . Naveen Kumar S P	1893	15/*/*	0.80
Srinivas - S/O Jawaregowda	1894	15/*/*	1.69
Savitramma w/o Late.Ningappa	1895	15/*/*	0.64
Krishnagowda - S/O Javaregowda	1896	15/*/*	1.60
Venkatesha S/O Late Sanne gowda	1897	15/*/*	1.04
SharathS/O Byraregowda	1898	15/*/*	0.80
Mariappa S/O Karigowda	1899	15/*/*	0.16
Gowramma - w/o Late Rajegowda	1900	16/*/1	0.20
Sharadamma w/o Late "Rajappa	1901	16/*/1	0.20
Kumara - S/O Thimmagowda	1902	16/*/2	0.40
Sharadamma w/o Late Venkataramu	1903	16/*/3	0.40
P K Ramaswamy S/O Kadegowda	1904	16/*/4	0.09
Gowramma w/o Late Javaregowda	1905	16/*/5	0.69
Jayamma w/o Late Kadegowda	1906	16/*/6	0.60

Name of Farmer	Farmer Code	Survey No	Area (Ha)
P T Rangaswamy - S/O Thimmappa	1907	17/*/*	1.09
Gowramma - w/o Late Rajegowda	1908	17/*/*	0.45
Sharadamma w/o Late Venkataramu	1909	17/*/*	0.44
Jayamma w/o Late Kadegowda	1910	17/*/*	0.60
Sanne gowda - S/O Late Thimappa	1911	17/*/*	1.29
Sharadamma w/o Govindgowda	1912	17/*/*	0.21
Kumara - S/O Thimmagowda	1913	17/*/*	0.45
Gowramma w/o Late Javaregowda	1914	17/*/*	0.46
COMMAN LAND	1915	18/*/*	0.00
Akkamma - D / Osannappa	1916	19*/1	0.17
Kariya s/o lakka	1917	19*/2	0.02
Venkatagowda -	1918	19*/3	0.06
Akkamma w/o Late Ramappa	1919	19*/3	0.06
K P Prakash S/O Puttegowda	1920	19*/3	0.06
Jawaramma w/o Late P Thimmagowda	1921	19*/3	0.06
Akkamma - D / O Killappa	1922	19*/4	0.29
Venkatagowda -	1923	19*/5	0.07
Akkamma w/o Late Ramappa	1924	19*/5	0.07
K P Prakash S/O Puttegowda	1925	19*/5	0.07
Jawaramma w/o Late P Thimmagowda	1926	19*/5	0.07
Akkamma w/o Late Ramappa	1927	19*/6	0.05
K P Prakash S/O Puttegowda	1928	19*/6	0.05
Mahadevamma H B w/o m Late KV Dinesh Kumar	1929	19*/6	0.06
Jawaramma w/o Late P Thimmagowda	1930	19*/6	0.05
Akkamma w/o Late Ramappa	1931	19*/7	0.03
K P Shankaragowda S/O Puttegowda	1932	19*/7	0.04
Mahadevamma H B w/o m Late KV Dinesh Kumar	1933	19*/7	0.03
Jawaramma w/o Late P Thimmagowda	1934	19*/7	0.04
Ravi.P R S/O Late Raju.P V -	1935	2*/1	0.88
P V Srinivas - S/O big Venkategowda	1936	2*/2	0.32
Radhika R Pai w/o . P D Rajaram Pai. - - Land	1937	2*/3	0.56
Akkamma w/o Late Ramappa	1938	20/*/*	0.20
P D Lingaraju	1939	20/*/*	0.06
Savitramma - w/o Shambhegowda	1940	20/*/*	0.06
K P Prakash S/O Puttegowda	1941	20/*/*	0.20
K V Annappa S/O Venkategowda	1942	20/*/*	0.20
Jawaramma w/o Late P Thimmagowda	1943	20/*/*	0.20
P D Thimmagowda -	1944	20/*/*	0.06
Lakshmi - Huchanayka	1945	21*/1	0.80

Name of Farmer	Farmer Code	Survey No	Area (Ha)
Gowramma w/o Late Sivannanayaka	1946	21/*/1	0.32
Shaila w/o . K.P.Sankaregowda	1947	21/*/1	0.48
Shivannanayaka S/O Karanayaka	1948	21/*/2	0.31
Jawaramma w/o Late P Thimmagowda	1949	22/*/1	1.20
Jayamma w/o Late Honnegowda	1950	22/*/10	0.80
Sakina w/o Late Nazir Ahmed	1951	22/*/2	1.40
Hidayat Ullah Khan S/O Khalil Ullah Khan. -	1952	22/*/3	0.40
Hidayat Ullah Khan S/O Khalil Ullah Khan. -	1953	22/*/4	1.00
Sakina w/o Late Nazir Ahmed	1954	22/*/5	1.60
Puttegowda -	1955	22/*/6	0.05
Hidayat Ullah Khan S/O Khalil Ullah Khan. -	1956	22/*/7	0.14
Hidayat Ullah Khan S/O Khalil Ullah Khan. -	1957	22/*/8	0.13
Hidayat Ullah Khan S/O Khalil Ullah Khan. -	1958	22/*/9	0.13
Sakamma - w/o Beluraya	1959	23/*/*	0.43
Sakamma - w/o Beluraya	1960	23/*/*	0.65
Honnamma	1961	23/*/*	0.44
Singraya - S/O Dasayya	1962	23/*/*	0.43
Dasayya S/O Lakkayya	1963	23/*/*	0.65
Honnamma	1964	24/*/*	0.33
Sakamma -	1965	24/*/*	0.34
Singraya - S/O Dasayya	1966	24/*/*	0.34
H Puttayya - S/O Kalaiah	1967	24/*/*	0.51
H Puttayya - S/O Kalaiah	1968	24/*/*	0.50
Singraya - S/O Dasayya	1969	26/*/1	0.42
Sakamma	1970	26/*/2	0.43
Honnamma	1971	26/*/3	0.43
Puttayya - S/O Kalayya	1972	27/*/1	0.40
T. Padma S/O . Chudamariyaya & w/o . B.B. Mahadeva, Doddaharave	1973	27/*/3	0.06
Thopu	1974	28/*/*	0.00
K.N. Nagaraju - S/O Late Nanjappa	1975	29/*/1	0.25
Puttayya - S/O Kalayya	1976	29/*/2	0.80
Puttayya - S/O Kalayya	1977	29/*/2	0.40
PK Venkatesh S/O PH Karigowda	1978	29/*/3	0.14
Karigowda - S/O Honnagiri Gowda	1979	29/*/4	0.04
Radhika R Pai w/o . P.D. Rajaram Pai- land.P.	1980	3/*/1	1.60
Radhika R Pai w/o . P.D. Rajaram Pai	1981	3/*/1	0.04
P T Nagaraj -	1982	3/*/2	0.83
Akkamma w/o . Late.Ramappa	1983	30/*/1	0.76
Jawaramma w/o Late P Thimmagowda	1984	30/*/2	0.09

Name of Farmer	Farmer Code	Survey No	Area (Ha)
Vrishabhendra S/O Ramappa	1985	30/*/3	1.00
K P Shankaragowda S/O Puttagegowda	1986	30/*/3	0.80
P.J. Krishnegowda S/O Late. Jawaregowda	1987	30/*/3	0.40
K P Prakash S/O Puttegowda	1988	30/*/4	0.04
K P Prakash S/O Puttegowda	1989	30/*/5	0.12
Yashodamma w/o K V Manjunatha	1990	30/*/6	0.12
Bhadranayaka s/o Savalaiah	1991	31/*/1	0.10
Shivakumara - S/O Javaregowda	1992	31/*/1	0.21
Shivakumara - S/O Javaregowda	1993	31/*/1	0.20
Kamamma w/o . Swaminayaka	1994	31/*/1	0.10
Akkamma w/o . Late.Ramappa	1995	31/*/2	0.23
Lakshma -Huchhanayaka	1996	31/*/3	0.23
Shivannanayaka - S/O Kalanayaka	1997	31/*/3	0.11
Puttamma - w/o Karnaika	1998	31/*/3	0.11
Annaiyya S/O Late halagayya	1999	31/*/4	0.21
Mariappa - S/O Jawarappa	2000	32/*/1	0.16
Srinivasa - S/O Jawaregowda	2001	32/*/2	0.14
Ningaya - S/O karyaiah	2002	32/*/3	0.20
Mariappa - S/O Kariyappa	2003	32/*/4	0.24
Ningappa - S/O Kariyappa	2004	33/*/1	0.13
Krishna Gowda - S/O Javaregowda	2005	33/*/2	0.03
P D Thimmagowda -	2006	33/*/3	0.31
Akkamma w/o Late Ramappa	2007	34/*/1	0.01
Veerajamma - Ko Nagaraja	2008	34/*/2	0.42
K P Prakash S/O Puttegowda	2009	34/*/3	0.04
K V Annappa S/O Venkategowda	2010	34/*/3	0.04
Jawaramma w/o Late P Thimmagowda	2011	34/*/5	0.05
Ramappa - S/O Ningegowda	2012	34/*/6	0.08
Karigowda - S/O Kalegowda	2013	34/*/6	0.05
M.K. Nataraj S/O Late. Karigowda	2014	34/*/7	0.35
K P Shankaragowda S/O Puttagegowda	2015	35/*/1	0.35
Mahadevamma H B w/o m Late KV Dinesh Kumar	2016	35/*/1	0.04
Jawaramma w/o Late P Thimmagowda	2017	35/*/2	1.34
K P Shankaragowda S/O Puttagowda	2018	36/*/1	0.25
Yashodamma w/o K V Manjunatha	2019	36/*/1	0.63
T Swami S/O Late Thimmagowda	2020	36/*/2	0.81
P D Lingaraju-	2021	37/*/1	0.29
P D Thimmagowda -	2022	37/*/2	0.16
D R Hemant S/O D T Ramappa	2023	37/*/3	0.20



Name of Farmer	Farmer Code	Survey No	Area (Ha)
K G Ganesh S/O K R Gurappa	2024	37/*/4	0.20
Savitramma - w/o Shambhegowda	2025	37/*/5	0.82
K.N. Nagaraju - S/O Nanjappa	2026	38/*/*	1.00
K N Nagaraj S/O Nanjappa	2027	39/*/*	1.00
Kumara - S/O Thimmagowda	2028	4/*/1	0.25
Venkatesha P V S/O Venkataramu. -	2029	4/*/2	0.26
P T Rangaswamy - S/O Thimmappa	2030	4/*/3	0.17
Honnegowda - S/O Thimmagowda	2031	4/*/4	0.01
Late Sharadamma Kom. Venkataramu	2032	4/*/5	0.44
SUMA B K w/o P S Madhu	2033	4/*/6	0.19
SUMA B K w/o P S Madhu	2034	4/*/7	0.18
Gowramma w/o Late Javaregowda	2035	40/*/1	0.83
Jawaregowda - S/O Thimmagowda	2036	40/*/1	0.10
Devegowda - S/O Ninggowda	2037	40/*/2	0.21
Gowramma w/o Late Javaregowda	2038	41/*/*	1.00
Jawaregowda - S/O Thimmagowda - Land.P.	2039	41/*/*	0.20
Gowramma w/o Late Javaregowda	2040	42/*/1	0.80
H D Rajendra - S/O Doddaverappa	2041	42/*/2	0.30
H D Rajendra - S/O Doddaverappa	2042	42/*/3	0.30
Yasodhamma w/o . Late. K.V. Manjunatha	2043	42/*/4	1.60
Jawaramma w/o Late Thamayya	2044	43/*/1	0.80
P T Yogananda -	2045	43/*/10	0.40
Thamegowda - S/O Puttegowda	2046	43/*/3	0.10
Puttamma - w/o o Puttegowda	2047	43/*/4	0.02
Puttamma	2048	43/*/5	0.08
K.S. Kumar S/O Late. Subbegowda	2049	43/*/6	0.40
Shivamma w/o Late Puttegowda	2050	43/*/7	0.80
Revamma w/o Late K T Nagaraju	2051	43/*/8	0.40
Puttegowda S/O Thimmagowda	2052	43/*/9	0.40
H B Siddheshwar - S/O Boregowda	2053	44/*/1	1.00
Mahadeva - S/O Thimmagowda	2054	44/*/1	1.00
Thayamma w/o Mahadeva	2055	44/*/2	0.40
Lakshma - w/o Huchhanayaka	2056	45/*/1A1	0.70
Shivannanayaka - S/O Kalanayaka	2057	45/*/1A1	0.60
Jayamma w/o . Jawarappa	2058	45/*/1A1	0.40
Saraswati S/O Late Kalanayaka	2059	45/*/1A1	0.27
Venkatesha S/O Siddhanayaka	2060	45/*/1A2	0.28
Jawarappa S/O Bokkayya	2061	45/*/1C	0.06
Venkatesha S/O Ninggowda	2062	45/*/1D	0.10

Name of Farmer	Farmer Code	Survey No	Area (Ha)
Venkatesha S/O Siddhanayaka	2063	45*/2	0.62
Swaminayaka S/O Late Thammanayaka	2064	45*/3	0.20
KS Kumara S/O Shivalinga Gowda	2065	45*/4	0.38
K S Kumara S/O Shivalinga Gowda	2066	45*/5	0.19
Akkamma w/o Ramappa	2067	46*/2	0.10
Doddaiah S/O Late Irayya	2068	47*/1	0.76
Kulavadi Inam	2069	47*/1	0.79
Sushilamma w/o Marigowda	2070	47*/2	0.04
Vasantha N S/O Nagaraju NK	2071	47*/3	0.80
Gowramma w/o Late Shivalinga Gowda	2072	48*/1A	0.85
K S Kumara S/O Shivalinga Gowda	2073	48*/1A	0.30
Venkatesha - S/O Thimmappa	2074	48*/1A	0.35
Dasgowda -	2075	48*/1A	0.30
Yogananda - S/O Thimmappa	2076	48*/1B	0.20
Krishnegowda S/O tammayya	2077	48*/2B	0.24
Sarojamma w/o . Late Somarajegowda	2078	48*/2B	0.27
Puttamma	2079	48*/2B	0.20
Swamigowda - S/O Late Malle gowda	2080	48*/3	0.25
H M Ramachandra S/O Late Malleowda Uruf Marigowda	2081	48*/3	0.20
Chandragowda - S/O Late Mallegowda	2082	48*/3	0.25
Chandramma w/o Thimmagowda	2083	48*/3	0.06
Lakshmma - w/o Late Sannegowda	2084	48*/4	0.86
Krishnegowda S/O tammayya	2085	48*/5	0.44
Sarojamma w/o . Late Somarajegowda	2086	48*/5	0.43
Lakshamma w/o . Chandregowda	2087	48*/6	0.30
Akkayamma - Ko Ramegowda	2088	49*/*	1.93
Girijamma S/O Akkayamma	2089	49*/*	0.03
PS Madhu S/O Shivannegowda	2090	5*/1	1.03
P S Madhu. - S/O Late Shivannegowda, Kundanahalli	2091	5*/2	0.44
P S Raghu. - S/O Late Sivanegowda, Kundanahalli	2092	5*/3	0.44
Rangashetti S/O jawarashetti. -	2093	5*/4	0.80
Rangashetti S/O Late jawarashetti. -	2094	5*/5	0.80
P T Pradeep S/O Late P V Thimmagowda	2095	5*/6	1.00
Minakshamma S/O HP Thimmagowda	2096	54*/4	0.20
Kalayya S/O Kambayya	2097	55*/*	0.20
Thamegowda - S/O Goudegowda	2098	55*/*	0.20
Thamegowda - S/O Goudegowda	2099	55*/*	1.00
Mennayya - S/O Siddaiah	2100	55*/*	1.00
Ratnamma - W/o Shivasa	2101	55*/*	0.60

Name of Farmer	Farmer Code	Survey No	Area (Ha)
Ratnamma - w/o Srinivasa	2102	55/**/	0.20
Ratnamma - D / O Kuntegowda	2103	55/**/	0.20
Rangachari - S/O Kempachari	2104	55/**/	1.00
H M Ramachandregowda - S/O Marigowda	2105	55/**/	1.00
Sundamma w/o m P D Lingaraju	2106	55/**/	0.52
Mangegowda S/O Karigowda	2107	55/**/	0.00
Sannamma - w/o Urygowda	2108	55/**/	1.00
Sarojamma w/o Kandaswamy	2109	55/**/	1.00
P D Lingaraju	2110	55/**/	0.40
Chandragowda - S/O Malle gowda	2111	55/**/	0.26
Siddaiah - S/O Belurayya	2112	55/**/	1.00
Swaminaika - S/O Savalaiah	2113	55/**/	0.80
Swamigowda - S/O Malle gowda	2114	55/**/	0.27
H.B. Mahadevamma w/o . Late. K.V. Dinesh Kumar	2115	55/**/	1.00
Rajanaika - S/O Late Kempanaika	2116	55/**/	0.60
Hanumanthappa - S/O Ningappa	2117	55/**/	0.20
Kumara S/O Subbegowda	2118	55/**/	0.40
K.S. Kumara S/O Subbegowda	2119	55/**/	0.40
KG Panduranga - S/O Jejannashetti	2120	55/**/	1.00
Prasanna S/O Singraigowda	2121	55/**/	0.20
Venkategowda S/O Late Kuniyappa	2122	55/**/	0.20
Puttaya - S/O Karyaiah	2123	55/**/	0.40
Papanna - S/O Karyaiah	2124	55/**/	0.40
Yalakkappachari S/O Rangachari	2125	55/**/	0.30
Srinivasachari S/O Rangachari	2126	55/**/	0.20
K V Annappa Venkategowda S/O Venkategowda	2127	55/**/	1.00
Yashodamma w/o K V Manjunatha	2128	55/**/	1.00
Sannaraya S/O Kambayya	2129	55/**/	0.20
Puttaraju s/o Kalaiah	2130	55/**/	1.00
Ravi - S/O Ningappa	2131	55/**/	0.20
Gowramma w/o Late Appajachari	2132	55/**/	0.30
Kamamma w/o Late Singraegowda	2133	55/**/	1.00
Chandamma w/o Nanjundayya	2134	55/**/	1.00
Ratnamma w/o Late Ramesha	2135	55/**/	0.52
Kamamma w/o Late Singraegowda	2136	55/**/	0.38
Narasamma w/o Late Shambhachari	2137	55/**/	1.00
Chandamma - Ko Kuntegowda	2138	55/**/	0.20
Chaluvayya - S/O Kalaiah	2139	55/**/	0.20
Javaraya - S/O irayya	2140	55/**/	1.00

Name of Farmer	Farmer Code	Survey No	Area (Ha)
Jawarappa - S/O Gezjuya	2141	55/*/*	1.00
P D Thimmagowda -	2142	55/*/*	0.26
Thimmanayaka - S/O Venkatanayaka	2143	55/*/*	0.80
Kallamma S/O Late Kalayya	2144	55/*/*	1.00
Kamamma w/o . Singrigowda	2145	55/*/*	0.20
Nagarajashetty -	2146	55/*/*	1.00
Nagarajashetty - S/O Siddashetty	2147	55/*/*	0.10
Muddamma w/o . KARRIYA	2148	55/*/*	0.20
Ningajamma - w/o Bombrai	2149	55/*/*	0.20
Parvathamma - w/o Devayya	2150	55/*/*	1.00
Kalaiah S/O Irayya	2151	55/*/*	1.60
Lakshamma w/o . Rajanayaka	2152	55/*/*	0.40
H B Govindgowda -	2153	55/*/*	1.00
Basamma S/O Late mariyaya	2154	55/*/*	1.00
Pasture -	2155	55/*/*	20.00
P V Ramamurthy - S/O big Venkategowda	2156	6/*/*	0.85
P.R. Dhananjaya S/O P.V.Raju	2157	6/*/*	0.60
P T Pradeep S/O Late P V Thimmagowda	2158	6/*/*	1.45
Ningajamma w/o . Venkategowda	2159	7*/1	0.40
Late ningajamma w/o . Venkatesgowda	2160	7*/2	0.41
Mrs. Ningajamma w/o Late Venkategowda	2161	7*/3	1.60
Govinda S/O Late Thimmagowda. -	2162	7*/4	0.49
Manjunatha S/O Late Thimmagowda. -	2163	7*/4	0.54
Sharadamma w/o Govindgowda	2164	8/*/*	0.20
P K Ramaswamy S/O Kadegowda	2165	8/*/*	0.30
Manju S/O Govindgowda	2166	8/*/*	0.30
Jayamma w/o Late Purushottamma K P	2167	9*/1	0.20
Puttaya -	2168	30*/1	0.02
M A Thimmagowda - s/o Venkategowda	2169	30*/10	0.08
Honnaya - s/o Honnagiri Gowda	2170	30*/11	0.08
M K Chandraseh s/o Karigowda	2171	30*/12	0.14
L tameegowda s/o Lakshmegowda	2172	30*/13	0.17
Channaiya -	2173	30*/14	0.03
Dandi - w/o Sura	2174	30*/15	0.03
Helawa -	2175	30*/16	0.02
Doddappa Gowda U Swamy - s/o Lackkegowda - Land.P.	2176	30*/17	0.40
Doddappa Gowda U Swamy - s/o Lackkegowda - Land.P.	2177	30*/18	0.16
R. Ramachandra - s/o Ramegowda	2178	30*/19	0.14
Krishnegowda - s/o Ramegowda	2179	30*/19	0.13

Name of Farmer	Farmer Code	Survey No	Area (Ha)
Marigowda - s/o Thimmagowda	2180	30*/2	0.13
Thimmagowda s/o Late Ramegowda	2181	30*/2	0.06
Nagaraju - s/o Khalegowda	2182	30*/20	0.24
Shantha S A w/o Shashikumar. -	2183	30*/21	0.11
Sri M V Vinu. s/o M D Virupaksha	2184	30*/22	0.26
Marigowda - s/o Thimmagowda	2185	30*/3	0.13
Thimmagowda s/o Late Ramegowda	2186	30*/3	0.07
Anant Kumar s/o Hanumanthappa	2187	30*/4	0.22
Ananthakumara s/o Hanumanthappa	2188	30*/5	0.08
Ananthakumara s/o Hanumanthappa	2189	30*/6	0.06
Layup s/o Late .lakegowda	2190	30*/7	0.09
Mari gowda - s/o Late Thimmagowda	2191	30*/8	0.06
Thimmagowda s/o Late Ramegowda	2192	30*/8	0.04
Anant Kumar s/o Hanumanthappa	2193	30*/9	0.08
Ulluppugowda Urup Swamy s/o Late lakkegowda	2194	31*/1	0.21
Ulluppugowda Urup Swamy s/o Late lakkegowda	2195	31*/2	0.21
Lolakshi w/o Late Thimmagowda	2196	31*/3	0.18
Lolakshi w/o Late Thimmagowda	2197	31*/3	0.20
D. M Kiran s/o D. P Muthappa	2198	31*/5	0.40
Shivaram s/o Sivanagappa. -	2199	4*/*	1.54
KUMARI w/o M. MAHESH	2200	60*/10	0.38
M Mahesh s/o Marigowda M	2201	60*/11	0.22
M Mari gowda - s/o Khalegowda	2202	60*/12	0.08
Mari gowda s/o Late Thimmagowda. -	2203	60*/13	0.12
Shivannegowda s/o Late Bettegowda	2204	60*/1A	0.16
Neela w/o M.S. Swamigowda	2205	60*/1B	0.09
Thamegowda - s/o Chikkegowda	2206	60*/1B	0.12
Sannegowda s/o Shettigowda	2207	60*/2	0.21
Sri M Harish. s/o Late Manjunatha	2208	60*/3	0.16
M Ganesha. s/o Late Manjunatha	2209	60*/4	0.18
Thimmagowda s/o Late Ramegowda	2210	60*/5	0.11
KUMARI w/o M. MAHESH	2211	60*/6	0.29
M.L. Ananda- s/o Lakgegowda	2212	60*/7	0.30
Lolakshi w/o Late Thimmagowda	2213	60*/8	0.23
M Mari gowda - s/o Khalegowda	2214	60*/9	0.06
Sannegowda s/o Shettigowda	2215	60*/9	0.06
Akkayamma - s/o Puttegowda	2216	61*/1	0.20
T Ramesha s/o Late L Thamegowda. -	2217	61*/10	0.03
T Ramesha - s/o L Thamegowda	2218	61*/11	0.15

Name of Farmer	Farmer Code	Survey No	Area (Ha)
Suresh s/o Sannegowda	2219	61*/12	0.06
T Ramesha - s/o L Thamegowda	2220	61*/13	0.08
Lolakshi w/o Late Thimmagowda	2221	61*/14	0.18
M.L. Ananda- s/o Lakgegowda	2222	61*/15	0.21
M Mari gowda - s/o Khalegowda	2223	61*/16	0.03
M Mahesh s/o Marigowda M	2224	61*/17	0.01
Manjunatha s/o Sannegowda	2225	61*/18	0.05
Jyoti w/o M D Virupaksha Mallinathpur Minor Son M V Vinu Guardian Mother)	2226	61*/2	0.24
Jyoti w/o M D Virupaksha Mallinathpur Minor Son M V Vinu Guardian Mother)	2227	61*/3	0.20
Sri M V Vinu. s/o M D Virupaksha	2228	61*/4	0.29
Sri M V Vinu. s/o M D Virupaksha	2229	61*/5	0.12
Jyoti w/o M D Virupaksha Mallinathpur Minor Son M V Vinu Guardian Mother)	2230	61*/6	0.17
T Ramesha s/o Late L Thamegowda. -	2231	61*/7.	0.11
T Ramesha s/o Late L Thamegowda. -	2232	61*/8	0.04
T Ramesha s/o Late L Thamegowda. -	2233	61*/9	0.04
Puttegowda - s/o Jawaregowda	2234	62*/1	0.28
M.K.Krishne gowda - s/o Kalegowda	2235	62*/10	0.07
Govindgowda.MK s/o s/o Khalegowda	2236	62*/10	0.07
Thimmagowda - s/o Karigowda	2237	62*/11	0.12
M.K.Krishna gowda - s/o Kalaygowda	2238	62*/12	0.07
M.K. Govindgowda - s/o Khalegowda	2239	62*/12	0.07
Manjunatha s/o Sannegowda	2240	62*/13	0.07
Thimmagowda - s/o Chikegowda	2241	62*/2	0.13
Jyoti w/o M D Virupaksha Mallinathpur Minor Son M V Vinu Guardian Mother)	2242	62*/3	0.15
T Ramesha s/o Late L Thamegowda. -	2243	62*/4	0.20
T Ramesha s/o Late L Thamegowda. -	2244	62*/5	0.18
T Ramesha s/o Late L Thamegowda. -	2245	62*/6	0.12
T Ramesha s/o Late L Thamegowda. -	2246	62*/7	0.15
T Ramesha s/o Late L Thamegowda. -	2247	62*/8	0.12
Suresh s/o Sannegowda	2248	62*/9	0.06
M K Ramachandra - s/o Khalegowda	2249	63*/1	0.31
M.K.Ramachandra - s/o Khalegowda	2250	63*/1	0.35
M K Ramachandra - s/o Khalegowda	2251	63*/2	0.16
M K Ramachandra - s/o Khalegowda	2252	63*/3	0.14
M K Ramachandra - s/o Khalegowda	2253	63*/4	0.15
M K Ramachandra - s/o Khalegowda	2254	63*/5	0.20
M K Ramachandra - s/o Khalegowda	2255	63*/6	0.03
M K Ramachandra - s/o Khalegowda	2256	63*/7	0.01
M K Ramachandra - s/o Khalegowda	2257	63*/8	0.38

Name of Farmer	Farmer Code	Survey No	Area (Ha)
MK Ramachandra -	2258	64/*/1	0.36
M K Ramachandra - s/o Khalegowda	2259	64/*/2	0.16
M K Ramachandra - s/o Khalegowda	2260	64/*/3	0.06
M K Ramachandra - s/o Khalegowda	2261	64/*/4	0.05
Marigowda s/o Thimmayya	2262	64/*/5	0.30
Thimmagowda s/o Late Ramegowda	2263	64/*/6	0.29
Karigowda - s/o Karagowda	2264	66/*/1	0.17
M K Nataraja s/o Karigowda	2265	66/*/1	0.18
M K Ganesh s/o Karigowda	2266	66/*/1	0.18
M K Chandraseh s/o Karigowda	2267	66/*/1	0.05
Nagaraju s/o Khalegowda	2268	66/*/1	0.58
Kamala w/o M K Puttaraju	2269	66/*/2	0.32
Kamala w/o M K Puttaraju	2270	66/*/3	0.40
Kamala w/o M K Puttaraju	2271	66/*/4	0.18
Kamala w/o M K Puttaraju	2272	66/*/5	0.05
M K Ramachandra s/o Khalegowda	2273	66/*/6	0.38
M Marigowda - s/o Khalegowda	2274	67/*/1	0.02
M Somanna s/o Mari gowda	2275	67/*/2	0.10
M Mari gowda - s/o Khalegowda	2276	67/*/3	0.81
Tammayya - s/o Chikkegowda	2277	68/*/1	1.32
T Ramesh - s/o Tammegowda	2278	68/*/2	0.99
L Swamigowda s/o Lakshmegowda	2279	68/*/3	1.95
Veerabhadraiah - s/o Kalayya	2280	70/*/*	0.84
Puttayamma w/o ley kalya	2281	70/*/*	1.07
H T Savita w/o Late M C Nagendra	2282	70/*/*	1.25
Doddappugowda u Swamy -	2283	71/*/1	0.92
Neela w/o M.S. Swamigowda	2284	71/*/2	0.13
Gowamma	2285	71/*/2	0.21
Devegowda - s/o Tammegowda	2286	71/*/3	0.66
Neela w/o M.S. Swamigowda	2287	71/*/4	0.78
Thayamma- w/o Devegowda	2288	71/*/4	0.32
Shivannegowda s/o Late Bettegowda	2289	71/*/4	0.16
Kantashetti s/o Mylarshetti	2290	71/*/5	0.22
Devegowda - s/o Thamegowda	2291	71/*/6	0.12
Devegowda - s/o Thamegowda	2292	71/*/7	0.15
Thayamma w/o Devegowda	2293	71/*/8	0.17
Thayamma - s/o Thimmagowda	2294	72/*/1	1.20
Sarojamma w/o Shivannegowda	2295	72/*/2A	0.82
Sarojamma - w/o Shivannegowda	2296	72/*/2B1	0.23

Name of Farmer	Farmer Code	Survey No	Area (Ha)
Thayamma w/o M T Deve Gowda	2297	72/*/2B2	0.47
Sannegowda - s/o Thimmagowda	2298	72/*/3	0.56
Lokesha s/o Kalegowda	2299	72/*/4	0.20
Thayamma w/o Thimmagowda	2300	72/*/5	0.20
Devamma w/o Late Hanumagowda	2301	73/*/1	0.60
Vishalakshakamma w/o Late Thimmagowda	2302	73/*/1	0.60
Devegowda - s/o Tammegowda	2303	73/*/2	1.60
M P Manjunatha - s/o Puttegowda	2304	73/*/3	0.20
H.M. Veena w/o M.S. Yogesh	2305	73/*/4	0.40
B T Charitra	2306	73/*/5	0.20
Jayamma w/o Late Honnegowda	2307	74/*/1	1.39
Jayamma w/o Late Honnegowda	2308	74/*/2	0.02
Lalitamma - s/o Thimmegowda	2309	74/*/2	0.06
Sannegowda - s/o Thimmagowda	2310	74/*/2	0.36
Jayamma w/o Late Honnegowda	2311	74/*/3	0.51
Sannegowda - s/o Thimmayya	2312	74/*/3	0.51
Jayamma w/o Late Honnegowda	2313	74/*/4	0.14
M.P. Manjunatha - s/o Puttegowda	2314	74/*/5	0.60
M P Manjunatha - s/o Puttegowda	2315	74/*/5	0.63
M P Suresh - s/o Puttegowda	2316	74/*/5	0.03
Sannakalaiah - s/o Helavaiah	2317	75/*/*	0.08
Bommamma w/o Late Devayya	2318	75/*/*	0.08
M Mahesh s/o Marigowda M	2319	76/*/*	0.18
Mari gowda - s/o Khalegowda	2320	76/*/*	0.20
Mari gowda - s/o Khalegowda	2321	76/*/1	0.18
Channamma w/o Late L Thamegowda. -	2322	77/*/1	1.34
T Ramesha s/o Late L Thamegowda. -	2323	77/*/2	0.08
T S Narasimhaiah - s/o Narappa	2324	77/*/3	1.50
M.S. Swamigowda s/o Sannegowda	2325	78/*/1	0.73
M.S Yogesh s/o Sannegowda	2326	78/*/1	0.73
Kapani Gowda - s/o Shettigowda	2327	78/*/1	0.08
Kapaneegowda - s/o Shettigowda	2328	78/*/2	1.38
M P Kalegowda - s/o Puttegowda	2329	79/*/1	1.08
Ganesha - s/o Puttegowda	2330	79/*/2	1.07
Sannakalaiah - s/o Helavaiah	2331	81/*/*	0.22
Veerabhadra - s/o Kalayya	2332	81/*/*	0.44
Puttayamma w/o ley kalayya	2333	81/*/*	0.44
HT Savita w/o Late M C Nagendra	2334	81/*/*	0.43
Bommamma w/o Late Devayya	2335	81/*/*	0.22



Name of Farmer	Farmer Code	Survey No	Area (Ha)
Jayamma w/o Late Honnegowda	2336	82*/1	0.15
Lokesh - s/o Khalegowda	2337	82*/1	0.20
Lokesh s/o Kalegowda	2338	82*/1	0.10
Loksha s/o Kalegowda	2339	82*/1	0.10
Ananthakumara s/o Hanumanthappa	2340	82*/2	1.85
M K Chandraesha s/o Late Karigowda	2341	82*/3	0.90
Sannegowda - s/o Thimmayya	2342	82*/4	0.55
B S Rekha w/o P Manjunatha. -	2343	84*/1	0.02
Suresh s/o Chellegowda	2344	84*/2	0.15
Manjunatha s/o Chelegowda	2345	84*/3	0.15
MK Govindgowda s/o Khalegowda. -	2346	84*/4	0.16
Ravindra C R. s/o Ramesh S	2347	84*/5	0.16
Samivullah Khan. s/o Ghaffar Khan	2348	84*/6	0.07
M K. Krishnegowda - s/o M.P. Kalegowda	2349	84*/7	0.09
Rajamma w/o Ishwar. -	2350	84*/8	0.07
Rajesh B. P. s/o B T Puttegowda	2351	84*/9	0.03
Suresh s/o Chellegowda	2352	85*/1	0.80
Srinivasa. - Late s/o . Kapanegowda	2353	85*/2	0.73
Nanjappa Uruf Nanjegowda. - s/o Kapanegowda	2354	85*/3	0.72
Manjunatha s/o Sannegowda	2355	85*/4	0.80
Suresh s/o Sannegowda	2356	86*/1	0.45
M C Harish s/o Chaluvegowda	2357	86*/10	0.10
M C Thammegowda s/o Chaluvegowda	2358	86*/11	0.10
Veena.K.B w/o Beliyappa	2359	86*/12	0.20
Veena.K.B w/o Beliyappa	2360	86*/13	0.20
M C Harish s/o Chaluwegowda	2361	86*/14	0.16
M C Thamegowda s/o Chaluwegowda	2362	86*/15	0.69
M C Harish s/o Chaluvegowda	2363	86*/16	0.53
Rajesh B. P. s/o B T Puttegowda	2364	86*/17	0.17
M.K.Krishna gowda - s/o Kalegowda	2365	86*/2	0.51
M.K. Govindgowda - s/o Khalegowda	2366	86*/2	0.40
M.K. Govindgowda - s/o Khalegowda	2367	86*/3A	0.09
COMMAN LAND	2368	86*/3B	0.00
Ganesha s/o Late Puttegowda	2369	86*/3C	0.25
Govinda M.K. s/o m. P. Kalegowda . -	2370	86*/4	0.23
Chetan.MK s/o M K Krishnegowda. -	2371	86*/5	0.13
MK Govindgowda s/o M P Kalegowda. -	2372	86*/5	0.27
Chetan.MK s/o M K Krishnegowda. -	2373	86*/6	0.27
Chetan M K w/o Krishnegowda. -	2374	86*/7	0.36

Name of Farmer	Farmer Code	Survey No	Area (Ha)
Govinda M.K. s/o m. P. Kalegowda . -	2375	86/*/8	0.13
Manjunath s/o Sannegowda	2376	86/*/9	0.45
Puttaswamy s/o Kalegowda	2377	87/*/1	0.80
M Somanna s/o Mari gowda M	2378	87/*/2	2.35
T K Dinesh Kumar s/o T R Kengappa. - - Land	2379	87/*/3	0.22
Sri M P Manikantha. s/o Puttaswamigowda	2380	87/*/4	1.32
Shanthamma w/o Late Karigowda	2381	88/*/*	0.15
Suresh - s/o Khalegowda	2382	88/*/*	0.15
Lokesh - s/o Khalegowda	2383	88/*/*	0.16
Sannamma s/o Late Kalegowda	2384	88/*/*	0.30
Lata Nataraju. - w/o M K Nataraju	2385	89/*/*	1.83
Kapani Gowda -	2386	90/*/1	0.44
Sannegowda s/o Shettigowda	2387	90/*/1	0.44
M S Prabhakar s/o Late .Sannappa	2388	90/*/2	1.19
M S Rajendra s/o Late Sannappa	2389	90/*/3	1.19
Chandregowda - s/o Sannappa	2390	90/*/4	1.18
shivaram s/o shivanagappa	2391	4/*/*	1.54
COMMAN LAND	2392	5/*/*	35.64
Purushottamma Ph.D. s/o Late Dasegowda. -	2393	10/*/1	0.20
PK Subramanya. - Late s/o . Pt Krishnaegowda	2394	11/*/3	2.00
P K Vasanth Kumar. - Late s/o . Pt Krishnaegowda	2395	11/*/4	0.16
P T Ramesh s/o Thimmegowda	2396	12/*/1	0.34
Venkategowda s/o Thimmegowda	2397	12/*/1	0.34
P T Swamigowda s/o Thimmegowda	2398	12/*/1	0.34
P T Nataraja s/o Thimmegowda	2399	12/*/1	0.34
P H Chandragowda - s/o Thimmegowda	2400	12/*/2A	0.13
P H Venkatappa -	2401	12/*/2B	0.00
Rangaswamy - s/o Thimmegowda	2402	12/*/3	0.13
P.T. Chandregowda - s/o Thimmegowda	2403	12/*/4A	0.13
P. Jawaregowda s/o Late. Rangegowda. -	2404	12/*/4B	0.13
Pt Chandragowda s/o Late Thimmegowda. -	2405	12/*/5	0.34
P.T. Nagaraju s/o Thimmegowda	2406	12/*/6	0.14
P.C.Manjunatha s/o P.T.Chandregowda	2407	12/*/6	0.35
P.T. Srinivasa s/o Thimmegowda	2408	12/*/6	0.37
Honnegowda s/o Thimmegowda	2409	12/*/6	0.43
Sharadamma w/o Late.Venkataramu	2410	12/*/7	0.13
P H Venkatagirigowda - s/o Honnegowda	2411	13/*/1	0.03
Jayasheela w/o Thimmarayigowda	2412	13/*/1	0.03
Manjula w/o Late Ramesh PV	2413	13/*/10	0.05

Name of Farmer	Farmer Code	Survey No	Area (Ha)
Kamma w/o Sannappa	2414	13/*/2	0.04
Chandragowda - s/o Javaregowda	2415	13/*/3	0.13
Muthuraja s/o Late Govindgowda	2416	13/*/3	0.40
Ph. Venkatagirigowda s/o Honnegowda	2417	13/*/4	0.22
Manjula w/o Late Ramesh PV	2418	13/*/5	0.04
P T Chandregowda - s/o Thimmegowda	2419	13/*/6	0.22
Manjula w/o Late Ramesh PV	2420	13/*/7	0.05
P.T. Rajegowda s/o Late "Thimmarraigowda	2421	13/*/8	0.13
P H Venkatagirigowda - s/o Late Honnegowda	2422	13/*/8	0.13
P.V. Jalendra s/o Venkategowda	2423	13/*/8	0.26
Manjula w/o Late Ramesh PV	2424	13/*/9	0.06
COMMAN LAND	2425	14/*/*	0.59
Venkatesha - s/o Javaregowda	2426	15/*/1	0.20
P.R. Subramanya s/o Ramegowda	2427	15/*/1	0.40
P W Venkategowda s/o Late Thimmegowda	2428	15/*/1	0.20
Javaregoud's Venkategowda -	2429	15/*/1	0.94
P V Thimmegowda s/o Venkatappa	2430	15/*/1	0.50
Ph. Jawaregowda s/o Honnagiri Gowda	2431	15/*/10	0.19
P.H. Yogananda s/o Honnagiri Gowda	2432	15/*/11	0.03
P.H. Venkatesha s/o Honnagiri Gowda	2433	15/*/11	0.03
P.H. Jawaregowda s/o Honnagirigowda	2434	15/*/11	0.03
Manjula w/o Late Ramesh PV	2435	15/*/12	0.03
Manjula w/o Late Ramesh PV	2436	15/*/13	0.03
Manjula w/o Late Ramesh PV	2437	15/*/14	0.09
P.T.Palaksha. - s/o PV Thimmegowda	2438	15/*/15	0.34
Ph. Lahita s/o Late. Ph.Honnegowda. -	2439	15/*/16	0.02
PH Shanthakumara s/o Late. Ph.Honnegowda. -	2440	15/*/16	0.02
PR Subramanya s/o Late.Ramegowda	2441	15/*/2	0.20
P V Thimmegowda s/o Venkatappa	2442	15/*/3	0.32
HK Saraswathamma w/o . PV Ramegowda	2443	15/*/4	0.41
PV Govindaraju s/o Venkatappa U Venkategowda	2444	15/*/5	0.22
P.V.Ramamoorthy s/o Venkategowda	2445	15/*/6	0.13
Sushilamma w/o Late P T Swamigowda	2446	15/*/7	0.10
PR Subramanya s/o Late.Ramegowda	2447	15/*/8	0.20
P T Manjunatha - s/o P V Thimmarraigowda	2448	15/*/8	0.03
P V Govindgowda - s/o Venkategowda	2449	15/*/8	0.02
Manjula w/o Late Ramesh PV	2450	15/*/9	0.09
P.T. Ramesh - s/o Thimmegowda	2451	16/*/1	0.51
Venkategowda - s/o Thimmegowda	2452	16/*/1	0.51

Name of Farmer	Farmer Code	Survey No	Area (Ha)
P.T. Nataraju - s/o Thimmegowda	2453	16/*/1	0.51
P T Chandregowda - s/o Thimmegowda	2454	16/*/2A	0.13
Venkatappa -	2455	16/*/2B	0.09
P.C.Manjunatha s/o P.T.Chandregowda	2456	16/*/3	0.11
Venkategowda - s/o Javaregowda	2457	16/*/3	0.00
Sannamma	2458	16/*/3	0.11
Annegowda -	2459	16/*/3	0.00
Thimmegowda -	2460	16/*/3	0.00
P.T. Nagaraju s/o Thimmegowda	2461	16/*/4	0.91
P.C.Manjunatha s/o P.T.Chandregowda	2462	16/*/4	1.71
Parvati w/o . Rajegowda. -	2463	16/*/5	0.21
P.T. Ramesh - s/o Thimmegowda	2464	16/*/6	0.09
P.T. Nataraju - s/o Thimmegowda	2465	16/*/6	0.09
Venkategowda - s/o Thimmegowda	2466	16/*/7	0.09
P.T. Swamigowda s/o Late. Thimmegowda. -	2467	16/*/9	0.40
BORAMMA - w/o Jawaregowda	2468	17/*/1	0.30
Muthuraja s/o Late Govindgowda	2469	17/*/1	0.60
P.S.Guru s/o PT Srinivasa	2470	17/*/1	1.64
PT Govindgowda s/o Late Thimmegowda Poonadahalli. -	2471	17/*/2	0.16
BORAMMA - w/o Late JAVAREGOWDA	2472	17/*/3	0.20
Venkategowda - s/o Javaregowda	2473	17/*/3	0.10
P.S. Neelamma w/o . Mahesh Poonadahalli. -	2474	17/*/4	0.85
PV Govindaraju s/o Venkatappa U Venkategowda	2475	17/*/5	0.13
Manjula w/o Late Ramesh PV	2476	17/*/6	0.35
Venkategowda - s/o Thimmaragowda	2477	17/*/7	0.06
Manjula w/o Late Ramesh PV	2478	17/*/8	0.07
Mahesh P R. s/o Ramegowda	2479	17/*/9	1.20
KAMALAMMA w/o . P K Chaluvegowda-	2480	18/*/1	0.37
KAMALAMMA w/o . P K Chaluvegowda-	2481	18/*/2	0.32
P.S.Guru. - s/o Pt Srinivasa	2482	18/*/3A1	0.40
PT Srinivasa. - Late s/o . Thimmegowda	2483	18/*/3A2	0.17
P.S. Raghavendra s/o Srinivasa P.T. . -	2484	18/*/3A3	0.12
Kempamma - w/o Dodda	2485	18/*/3B	0.19
KAMALAMMA w/o . P K Chaluvegowda-	2486	18/*/4A	0.46
KAMALAMMA w/o . P K Chaluvegowda-	2487	18/*/4B	0.52
COMMAN LAND	2488	19/*/*	0.33
Parvathamma - w/o Ramayya	2489	19/*/*	1.12
Siddalingamma - w/o Mariahiah	2490	19/*/*	0.04
Karigowda - s/o Jawaregowda	2491	19/*/*	0.60

Name of Farmer	Farmer Code	Survey No	Area (Ha)
Ravenna - s/o Javaregowda	2492	19/**	0.80
Revamma - w/o Swamayya	2493	19/**	0.40
Sarojamma w/o Late PT Krishnegowda	2494	19/**	0.40
P T Srinivasa - s/o Thimmegowda	2495	19/**	0.40
Siddaiah s/o Kalaiah	2496	19/**	0.38
Sukanya w/o . Swami	2497	19/**	0.41
Sannaiah s/o Ningaiah	2498	19/**	0.04
Govindaya - s/o Jawaraiah	2499	19/**	1.35
Jayamma - w/o Siddalingaiah	2500	19/**	0.80
Deviramma w/o Late Kalaiah	2501	19/**	1.01
Jayanna s/o Late Sannegowda	2502	20*/1	0.08
Savitramma w/o Late.Ningappa	2503	20*/1	0.08
Krishnegowda - s/o Late Javaregowda	2504	20*/10	0.11
Govindegowda s/o Late Sannegowda	2505	20*/11	0.05
Savitramma w/o Late.Ningappa	2506	20*/11	0.05
Krishnegowda - s/o Late Javaregowda	2507	20*/12	0.10
Govindegowda s/o Late Sannegowda	2508	20*/13	0.06
Savitramma w/o Late.Ningappa	2509	20*/13	0.06
Krishna Gowda - s/o Javaregowda	2510	20*/14	0.08
Shivakumara - s/o Javaregowda	2511	20*/14	0.08
Govindegowda s/o Late Sannegowda	2512	20*/15	0.01
Savitramma w/o Late.Ningappa	2513	20*/15	0.01
Honnegowda - s/o Venkategowda	2514	20*/16	0.01
Girigowda s/o Thimmappa	2515	20*/16	0.01
Mariya	2516	20*/17	0.01
Ravenna - s/o Javaregowda	2517	20*/18	0.27
Venkatesha - s/o Javaregowda	2518	20*/19A	0.27
Kariyappa s/o Kalegowda	2519	20*/19A	0.11
Chandragowda s/o javaregowda	2520	20*/19A	0.27
Sheela w/o Jagadeesha	2521	20*/19B	0.21
Krishnegowda - s/o Late Javaregowda	2522	20*/2	0.36
Radhamma w/o . Venkategowda	2523	20*/20	1.36
Govindegowda s/o Late Sannegowda	2524	20*/3	0.10
Savitramma w/o Late.Ningappa	2525	20*/3	0.10
Krishna Gowda - s/o Javaregowda	2526	20*/4	0.20
Govindegowda s/o Late Sannegowda	2527	20*/5	0.11
Savitramma w/o Late.Ningappa	2528	20*/5	0.11
Krishna Gowda - s/o Javaregowda	2529	20*/6	0.24
Govindegowda s/o Late Sannegowda	2530	20*/7	0.09

Name of Farmer	Farmer Code	Survey No	Area (Ha)
Savitramma w/o Late.Ningappa	2531	20/*/7	0.09
Krishnegowda - s/o Late Javaregowda	2532	20/*/8	0.16
Govindegowda s/o Late Sannegowda	2533	20/*/9	0.10
Savitramma w/o Late.Ningappa	2534	20/*/9	0.10
P K Puttaraju s/o Karigowda	2535	21/*/1	0.11
Sunanda w/o PJ Krishnegowda Poonadahalli. -	2536	21/*/2	0.33
P K Puttaraju - s/o Karigowda	2537	21/*/3	0.69
P K Venkatesha - s/o Karigowda	2538	21/*/3	0.80
Sunanda w/o . P.J. Krishnegowda. -	2539	21/*/4	0.45
P S Raghu. - s/o Late Sivanegowda, Kundanahalli	2540	21/*/5	1.11
P K Puttarajegowda. s/o Late Karigowda	2541	21/*/6	0.02
P K Venkatesha. s/o Late Karigowda	2542	21/*/6	0.06
P K Swamigowda. s/o Late Karigowda	2543	21/*/6	0.07
P K Swamigowda. s/o Late Karigowda	2544	21/*/6	0.02
P K Puttarajegowda. s/o Late Karigowda	2545	21/*/6	0.04
Hombalamma - w/o Jawaregowda	2546	22/*/1	0.93
Mangalamma w/o Ganesh	2547	22/*/2	0.47
Jawaramma w/o Late P Thimmegowda	2548	22/*/3	0.14
Ninggeowda - s/o Dyavegowda	2549	22/*/3	0.58
P K Kumara s/o Late P D Kempegowda	2550	22/*/4	0.83
Devaraja.PV s/o Venkategowda. -	2551	22/*/5	1.40
Kanuru Doddegowda	2552	22/*/6	0.07
Mangalamma w/o Ganesh	2553	22/*/7	0.47
P J Raghu s/o P N Javaregowda	2554	23/*/1	0.09
P J Raghu s/o P N Javaregowda	2555	23/*/10	0.06
Parvathamma w/o Late P N Swami	2556	23/*/11	0.10
Nanjundegowda - s/o Jawaregowda	2557	23/*/12	0.08
Akkayamma - w/o Ningegowda	2558	23/*/13	0.32
P.T. Yogananda s/o Thimmappa	2559	23/*/13	0.02
P N Puttaraju s/o Late Ningegowda	2560	23/*/14	0.09
Ramalingegowda s/o Thimmarraigowda. -	2561	23/*/15	0.50
Pushpa w/o Late J Nanjundegowda	2562	23/*/16	0.36
Parvathamma w/o Late P N Swami	2563	23/*/17	0.17
Srinivasa s/o Late Honnegowda	2564	23/*/17	0.17
P N Puttaraju s/o Late Ningegowda	2565	23/*/18	0.26
P N Puttaraju s/o Late Ningegowda	2566	23/*/19	0.26
Thimmappa - s/o Honnegowda	2567	23/*/2	0.11
Parvathamma w/o Late P N Swami	2568	23/*/20	0.14
Ramalingegowda s/o Thimmarraigowda. -	2569	23/*/21	0.10

Name of Farmer	Farmer Code	Survey No	Area (Ha)
P N Puttaraju s/o Late Ningegowda	2570	23/*/22	0.10
Thimmappa - Nanjundappa	2571	23/*/23	0.11
P N Puttaraju s/o Late Ningegowda	2572	23/*/24	0.11
Ramalingegowda s/o Thimmarai Gowda. -	2573	23/*/25	0.16
Parvathamma w/o Late P N Swami	2574	23/*/26	0.05
Srinivasa s/o Late Honnegowda	2575	23/*/26	0.06
Pushpa w/o Late J Nanjundegowda	2576	23/*/27	0.15
P N Puttaraju s/o Late Ningegowda	2577	23/*/28	0.16
P N Puttaraju s/o Late Ningegowda	2578	23/*/29A	0.16
Sarojamma - D / O Kariyappa	2579	23/*/29B	0.02
P J Raghu s/o P N Javaregowda	2580	23/*/3	0.17
P.T. Paramesha s/o Thimmappa	2581	23/*/4	0.05
Pushpa w/o Late J Nanjundegowda	2582	23/*/4	0.05
Parvathamma w/o Late P N Swami	2583	23/*/5	0.07
Srinivasa s/o Late Honnegowda	2584	23/*/5	0.07
Ramalingegowda s/o Thimmarai Gowda. -	2585	23/*/6	0.47
PJ Raghu s/o P.N. Jawaregowda Poonadahalli. -	2586	23/*/7	0.28
Jawarappa - s/o Venkategowda	2587	23/*/8	0.28
P J Raghu s/o P N Javaregowda	2588	23/*/9	0.25
Sarojamma - w/o . Venkateshegowda	2589	24/*/1	1.58
Vanajakshi w/o. Late P.K. Rajegowda	2590	24/*/2	0.07
Kodigowda s/o Mallegowda	2591	24/*/3	0.10
Neelamma - w/o . P K Shivanna	2592	24/*/4	0.12
Vanajakshi w/o. Late P.K. Rajegowda	2593	24/*/5	0.90
Neelamma - w/o . P K Shivanna	2594	24/*/6	0.85
Yogananda - s/o Honnagiri Gowda	2595	25/*/1	0.10
Rangayya - s/o Putaningayya	2596	25/*/1	0.05
Subbayya - s/o puttaningayya	2597	25/*/1	0.05
PJ Swamigowda s/o Javaregowda	2598	25/*/10	0.04
P.J Swamigowda s/o Javaregowda	2599	25/*/11	0.05
P J Swamigowda s/o Jawaregowda	2600	25/*/12	0.05
P J Swamigowda s/o Jawaregowda	2601	25/*/13	0.03
P J Swamigowda s/o Jawaregowda	2602	25/*/14	0.18
P J Swamigowda s/o Jawaregowda	2603	25/*/15	0.14
P J Govindegowda s/o Javaregowda	2604	25/*/16	0.05
PJ Swamigowda s/o Javaregowda	2605	25/*/17	0.05
P J Swamigowda s/o Jawaregowda	2606	25/*/18	0.11
PJ Swamigowda s/o s/o Kodigowda	2607	25/*/19	0.03
Yogananda - s/o Honnagiri Gowda	2608	25/*/2	0.11

Name of Farmer	Farmer Code	Survey No	Area (Ha)
Sumitra s/o Late Ramegowda	2609	25/*/2	0.06
Yogananda - s/o Honnagiri Gowda	2610	25/*/3	0.07
Sumitra s/o Le Ramegowda	2611	25/*/3	0.06
Yogananda s/o Hoonagirigowda	2612	25/*/4	0.12
Sumitra s/o Le Ramegowda	2613	25/*/4	0.04
Sumitra s/o Le Ramegowda	2614	25/*/5	0.27
Dilip P N s/o Late Nanjappa Uruf Nanjegowda	2615	25/*/6A	0.33
Dilip P N s/o Late Nanjappa Uruf Nanjegowda	2616	25/*/6B	0.05
Dilip P N s/o Late Nanjappa Uruf Nanjegowda	2617	25/*/6C	0.04
Dilip P N s/o Late Nanjappa Uruf Nanjegowda	2618	25/*/6D	0.05
Dilip P N s/o Late Nanjappa Uruf Nanjegowda	2619	25/*/6E	0.05
Kodigowda - s/o Mallegowda	2620	25/*/6F	0.24
Dilip P N s/o Late Nanjappa Uruf Nanjegowda	2621	25/*/6G	0.10
Dilip P N s/o Late Nanjappa Uruf Nanjegowda	2622	25/*/6H	0.14
Dilip P N s/o Late Nanjappa Uruf Nanjegowda	2623	25/*/6I	0.11
Dilip P N s/o Late Nanjappa Uruf Nanjegowda	2624	25/*/6J	0.22
Dilip P N s/o Late Nanjappa Uruf Nanjegowda	2625	25/*/6K	0.02
P J Swamigowda s/o Jawaregowda	2626	25/*/6L	0.05
Dilip P N s/o Late Nanjappa Uruf Nanjegowda	2627	25/*/6L	0.06
Dilip P N s/o Late Nanjappa Uruf Nanjegowda	2628	25/*/6M	0.10
Dilip P N s/o Nanjappa Uruf Nanjegowda. -	2629	25/*/7	0.32
Dilip P N s/o Nanjappa Uruf Nanjegowda. -	2630	25/*/8	0.10
P J Swamigowda s/o Jawaregowda	2631	25/*/9	0.05
P.H. Yogananda s/o Honnagiri Gowda	2632	26/*/1	0.88
P.H. Venkatesha s/o Honnagiri Gowda	2633	26/*/1	0.88
Javanayaka - s/o Doddathimmanayaka	2634	26/*/2A	0.20
Subbamma w/o Late Ranganayaka	2635	26/*/2A	0.10
Venkateshanayaka. s/o Doddathimmanayaka	2636	26/*/2B	0.06
Kempamma - w/o Doddathimmanayaka	2637	26/*/3A	0.27
Subbamma w/o Late Ranganayaka	2638	26/*/3B	0.04
Javanayaka - s/o Doddathimmanayaka	2639	26/*/3C	0.06
Subbamma w/o Late Ranganayaka	2640	26/*/3C	0.09
Javanayaka - s/o Chikkanayaka	2641	26/*/4	0.19
Lakshamma w/o . Karigowda	2642	26/*/5	0.10
Lakshamma w/o . Karigowda	2643	26/*/6	0.30
K Manjunatha s/o B Krishnappa	2644	26/*/7	0.10
K Manjunatha s/o B Krishnappa	2645	26/*/8	0.30
Ramalinga Gowda s/o Late Thimmarraigowda	2646	27/*/4	0.80
Pushpa s/o Late Puttegowda. -	2647	27/*/6	0.60



Name of Farmer	Farmer Code	Survey No	Area (Ha)
PT Shivanna s/o Late. Thimmegowda. -	2648	28/*/7	0.15
Venkatashetti s/o Channashetty -	2649	28/*/8	0.60
Shobha.Md w/o . P. T. Manjunatha. -	2650	29/*/1	0.97
PV Govindaraju s/o Venkatappa U Venkategowda	2651	29/*/4	0.96
P V Sarvamangala w/o Kirankumar	2652	4/*/12	0.32
P.T. Subramanya s/o Late "Thimmarai Gowda	2653	4/*/13	0.30
Govindegowda - s/o Javaregowda	2654	4/*/14	0.14
Javamma - D / O Javaregowda	2655	4/*/14	0.14
Kamma w/o Sannappa	2656	4/*/8	0.07
Sanjay PK s/o Krishnegowda PJ -	2657	4/*/9	0.14
Kumar PS s/o Swamigowda. -	2658	5/*/8	1.10
Kavernamma w/o . Late.Thamegowda	2659	9/*/7	0.50
Bairegowda. - s/o Jawaregowda	2660	9/*/8	0.12
Yogesh.P.J. s/o Javanayaka. -	2661	28/*/1	0.10
Venkatashetty s/o Late.Channashetty. -	2662	28/*/10	0.08
Honnappa - s/o Moodlegowda	2663	28/*/11	0.16
Thimmegowda s/o . Late. Honnegowda. -	2664	28/*/12	0.10
NAGARAJEGOWDA - s/o Honnegowda	2665	28/*/13	0.10
Thimmegowda s/o . Late. Honnegowda. -	2666	28/*/14	0.03
Nagarajegowda s/o . Late Honnegowda. -	2667	28/*/14	0.13
Thimmegowda - s/o Honnegowda	2668	28/*/15	0.16
Veena K B w/o Belliyappa	2669	28/*/16	0.40
Thimmegowda - s/o Dassegowda	2670	28/*/2A	0.04
Venkatashetti s/o Channashetty -	2671	28/*/2B	0.05
Javanayaka - s/o Doddathimmanayaka	2672	28/*/2C1	0.80
Yashodamma w/o Rewanna	2673	28/*/2C2	0.40
PT Shivanna s/o Late. Thimmegowda. -	2674	28/*/3	0.36
Thimnegowda - s/o Honnegowda	2675	28/*/5	0.09
Nagarajegowda - s/o Honnegowda	2676	28/*/6	0.16
NagendraS/O late Govindegowda. -	2677	30/*/6	0.42
SM Gopalakrishna S /O LateMarigowda	2678	30/*/7	0.80
JayammaW/O. Lay.Chandregowda	2679	30/*/8	0.85
Somanna P a.S/O Annegowda	2680	33/*/3	0.20
P N puttaraju late Ninggowda	2681	34/*/1	0.46
Parvathamma W/O Late P N Swami	2682	34/*/2	0.41
Gowamma W/O Late Javaregowda. -	2683	34/*/3	0.22
RamachandraS/O Late Mallegowda. -	2684	34/*/3	0.21
P M nangegaudaS/O Mallappa	2685	34/*/4	0.23
Ambika W/O Late Jayakumar	2686	34/*/5	0.40

Name of Farmer	Farmer Code	Survey No	Area (Ha)
Ambika W/O Late Jayakumar	2687	34/*/6	0.05
SharadammaW/O Late.Rajappa	2688	34/*/7	0.46
Parvathamma W/O Late P N Swami	2689	34/*/8	0.24
P.R. Jalendra -S/O Rangegowda	2690	35/*/1	0.25
P N PUTTARAJUS/O Ninggowda	2691	35/*/2	0.25
SharadammaW/O LATE Rajappa	2692	35/*/3	0.25
ChandragaudaS/O javaregowda	2693	36/*/1	0.72
ShivannaS/O Javaregowda	2694	36/*/2	0.72
P.R. JalendraS/O Rangegowda	2695	37/*/1	0.35
Lay ShivannaS/O. Javaregowda	2696	37/*/2	0.46
P.R. Javaregowda -	2697	37/*/3	0.01
Akkayamma W/Oningappa	2698	37/*/4	0.37
SharadammaW/O Late.Rajappa	2699	37/*/4	0.37
ChandragaudaS/O Late Jawaregowda	2700	37/*/6	0.46
Parvathamma W/O Late P N Swami	2701	38/*/1	0.93
P M nangegaudaS/O LateMallegowda -	2702	38/*/2	0.67
RajegowdaS/O Late Javaregowda. -	2703	38/*/3	0.33
RajegowdaS/O Late Annegowda	2704	39/*/1	0.03
Nanjundegowda Late Annegowda	2705	39/*/10	0.20
RajegowdaS/O Late Annegowda	2706	39/*/11	0.20
P A SomannaS/O Late Annegowda	2707	39/*/12	0.03
Premamma W/O Late Thammegowda	2708	39/*/13	0.05
Russendra P T.S/O Late Thamegowda	2709	39/*/14	0.09
ChandragaudaS/O Late Annegowda	2710	39/*/15	0.09
RajegowdaS/O Late Annegowda	2711	39/*/16	0.09
Ramesh.S/O Late Ramegowda	2712	39/*/17	0.20
S.A. DineshS/O Annegowda	2713	39/*/2	0.07
KavernammaW/O.Late .Thammagowda	2714	39/*/3	0.19
NingajammaW/O. Srinivasa	2715	39/*/4	0.60
Chandramma - W/O Shankaragowda	2716	39/*/5	0.10
Ganeshas/O Thamegowda	2717	39/*/6	0.38
Ganeshas/O Thammegowda	2718	39/*/9	0.60
Premamma W/O Late Thammegowda	2719	41/*/1	0.40
SarojammaS/O Venkategowda	2720	42/*/1	0.51
Ningamma - W/O Karigowda	2721	42/*/2	0.08
P T Swami S/O Thimmagowda	2722	44/*/*	0.42
Sarojamma W/O Venkategowda	2723	44/*/*	1.00
Kamalamma W/O Govindegowda	2724	44/*/*	0.37
Sharadamma W/O Rajappa	2725	44/*/*	0.03

Name of Farmer	Farmer Code	Survey No	Area (Ha)
Ningamma W/O Karigowda	2726	44/*/*	0.42
Narayana Gowda S/O Honnegowda	2727	44/*/*	0.80
Akkayamma W/O Ningappa	2728	45/*/*	0.25
Thimmaragouda S/O Honnegowda	2729	45/*/*	0.13
Narayana Gowda S/O Honnegauda	2730	45/*/*	0.10
P R Sankara S/O Ramegowda	2731	45/*/*	0.50
Jawaramma - Coom Puttegowda	2732	22/*/*	1.40
Lakshamma w/o Late Bommayya	2733	89*/2	0.45
Bhadranayaka s/o Devarasayya	2734	91*/1	0.26
G L Nagaraju s/o Late .Laxminarayanamayya-B.P.	2735	92*/1	0.30
D C Mohan - s/o Chinnashetty - Land.P	2736	93*/1	1.00
D C Mohan - s/o Chinnashetty - Land.P	2737	93*/2	1.00
Bhadranayaka the Dyavarasaiah	2738	94*/1	0.18
Gowramma w/o Late Devayya	2739	94*/1	0.20
GL Nagaraju s/o Late .Laxminarayanamayya-B.P.	2740	94*/2	0.20
GL Nagaraju s/o Late .Laxminarayanamayya-B.P.	2741	94*/3	0.51
Rani w/o om. Krishnappa	2742	95*/3	0.20
Manjunatha Uruf Manjunayaka -	2743	95*/4	0.40
Puttamma w/o Kalappa	2744	95*/5	0.60
Ramakrishna s/o Le Kalappa	2745	97*/1	1.00
Geeta w/o Ramakrishna	2746	97*/2	0.80
Thimmagowda - s/o Dasegowda	2747	98/*/*	0.20
Kamamma w/o Late Rangegowda	2748	98/*/*	0.48
Huchamma-w/o mogannegowda	2749	98/*/*	0.20
Sannalakkegowda	2750	98/*/*	0.63
Puttakkayamma w/o Late Krishnegowda	2751	98/*/*	0.14
Huchamma w/o le annegowda	2752	98/*/*	0.69
Jayamma w/o Late Lakgegowda	2753	98/*/*	0.20
Akkayamma w/o Late Javaregowda -	2754	98/*/*	0.01
Akkayamma w/o Late Javaregowda -	2755	98/*/*	0.21
Kariyamma w/o Vishakantegowda	2756	99*/1	0.24
H D Rajendra - S/O Doddaverappa	2757	105*/1A	2.15
H C Viswanath -	2758	105*/2	0.99
H D Rajendra - S/O Late Valiyeerappa	2759	107*/1A	2.33
Y B Sharadamma - W/O H C Viswanatha	2760	107*/2	0.23
Me // Venkateswara Hatcheries Limited -	2761	108/*/*	1.84
H C Rajendra. S/O Late H AM Channabasappa	2762	109*/1	0.15
Me // Venkateswara Hatcheries Limited -	2763	109*/2	4.72
Rajeshwar - Co. H C Basavaraju	2764	109*/3	1.07

Name of Farmer	Farmer Code	Survey No	Area (Ha)
H C Rajendra -	2765	110/*/1	0.14
Me // Venkateswara Hatcheries Limited -	2766	110/*/2	1.62
Rajeshwari Co H C Basavaraju	2767	110/*/3	3.13
H C Viswanatha - S/O H M Channabasappa	2768	114/*/1	0.08
Me // Venkateswara Hatcheries Limited -	2769	115/*/2	3.72
H C Rajendra. S/O Late H AM Channabasappa	2770	116/*/1	0.84
atmika Rajendra George. S/O H C Rajendra	2771	116/*/2	5.02
Me // Venkateswara Hatcheries Limited -	2772	117/*/1	1.11
H C Rajendra. S/O Late H AM Channabasappa	2773	117/*/2	0.20
atmika Rajendra George. S/O H C Rajendra	2774	117/*/3	2.63
H C Rajendra. S/O Late H AM Channabasappa	2775	119/*/*	2.97
Usha Rajendra. S/O H C Rajendra	2776	120/*/*	2.92
May Venkateswara Pacheries Limited -	2777	121/*/1	0.03
Suchit Raj - S/O H C Basavaraju	2778	121/*/2A	1.78
H D Rajendra - S/O Late Voddaveerappa	2779	121/*/3	0.23
Usha Rajendra. S/O H C Rajendra	2780	121/*/4	1.27
H B Sunita - S/O H C Basavaraju	2781	122/*/1	3.39
H D Rajendra - S/O Late Voddaveerappa	2782	122/*/2	0.35
May Venkateswara Pacheries Limited -	2783	124/*/1	0.24
Suchit Raj S/O H C Basavaraju	2784	124/*/2A	0.93
Me // Venkateswara Hatcheries Limited -	2785	125/*/*	3.59
Me // Venkateswara Hatcheries Limited -	2786	126/*/*	1.61
Me // Venkateswara Hatcheries Limited -	2787	127/*/1	3.67
Me // Venkateswara Hatcheries Limited -	2788	127/*/2	3.02
Me // Venkateswara Hatcheries Limited -	2789	128/*/1	0.97
Me // Venkateswara Hatcheries Limited -	2790	128/*/2	0.92
H C -Nandhisha	2791	128/*/2	0.15
Me // Venkateswara Hatcheries Limited -	2792	129/*/*	4.61
H C Nandisha - S/O H M Channabasappa	2793	129/*/*	0.39
Me // Venkateswara Hatcheries Limited -	2794	130/*/*	1.41
Me // Venkateswara Hatcheries Limited -	2795	131/*/*	1.67
H C -Nandhisha	2796	131/*/*	0.24
H C -Nandhisha	2797	133/*/*	1.08
Me // Venkateswara Hatcheries Limited -	2798	134/*/1	1.60
Me // Venkateswara Hatcheries Limited -	2799	134/*/2	0.74
H C -Nandhisha	2800	134/*/2	1.04
Savitramma W/O Late Mahadeva	2801	135/*/1	0.51
Chaluvya - S/O Chaluwegowda	2802	135/*/2	0.63
H T Rajegowda - S/O Late Thamegowda	2803	135/*/3	0.50

Name of Farmer	Farmer Code	Survey No	Area (Ha)
Gopala - S/O Late Thamegowda	2804	135/*/4	0.51
Gopala - S/O Late Thamegowda	2805	136/*/1	0.10
Chaluvya - S/O Chaluwegowda	2806	136/*/2	0.15
Savitramma W/O Late Mahadeva	2807	136/*/3	0.10
H T Rajegowda - S/O Late Thamegowda	2808	136/*/4	0.11
Savitramma W/O Late Mahadeva	2809	137/*/1	0.19
Mahadevamma Co. G K Lakshmegowda	2810	137/*/2	0.68
Savitramma W/O Late Mahadeva. -	2811	137/*/3	0.20
HT Gopala S/O Late Thamegowda. -	2812	137/*/3	0.30
HT Rajegowda S/O Late Thamegowda. -	2813	137/*/3	0.30
Nagesh. S/O Sanjeevegowda	2814	138/*/1	0.30
Nagesh. S/O Sanjeevegowda	2815	138/*/2	0.45
Devaki Co. HT Rajegowda. -	2816	138/*/3	0.74
S K Appajigouda S/O Late KhaLategowda	2817	138/*/4	0.73
Swamigowda S/O Bogegowda	2818	138/*/5	0.73
Lalitamma Co. H.A. Krishnappa. -	2819	139/*/1	0.46
Kallamma - W/O H A Hombegowda	2820	139/*/2	0.40
Lalithamma W/O H S Annaiah & Late Thammegowda	2821	139/*/3	0.47
H S Prakash S/O Siddhalingappa	2822	139/*/4	0.39
Kallamma - W/O H A Hombegowda	2823	139/*/5	0.37
Lalitamma Co. H.A. Krishnappa. -	2824	139/*/6	0.42
H S Prakash S/O Siddhalingappa	2825	139/*/7	0.08
Kallamma - W/O H A Hombegowda	2826	139/*/8	0.06
SAVITHRAMMA CO. LAHSRAMACHANDRA	2827	140/*/2	0.82
P D Narasimhaya -	2828	141/*/*	0.82
Srinivasa S/O Puttaswamigowda. -	2829	143/*/2	0.26
Kamamma - W/O Venkatashetti	2830	145/*/*	0.66
Akkayamma W/O Late "Annegowda	2831	145/*/*	0.80
Kamamma - W/O Venkatashetti	2832	147/*/*	2.03
Nanjashetti - S/O Kula Venkatashetti	2833	147/*/*	1.01
Nagamma Co. B.V. Marishetti	2834	147/*/*	1.02
COMMAN LAND	2835	148/*/*	0.40
Thimamma -Nanjashetty	2836	148/*/*	0.30
COMMAN LAND	2837	148/*/*	0.40
Ramachari - S/O Honnagirichari	2838	148/*/*	1.00
Parvathamma S/O Gopinayaka	2839	148/*/*	0.32
Sannamma -Javaregowda	2840	148/*/*	2.00
Thammannegowda- Bundegowda	2841	148/*/*	2.00
Ravi S/O Nimgowda	2842	148/*/*	0.20

Name of Farmer	Farmer Code	Survey No	Area (Ha)
Hanumantappa S/O Late Ninge Gowda	2843	148/**/*	0.20
COMMAN LAND	2844	148/**/*	4.79
Eramma -T Shivanna	2845	148/**/*	0.45
Basavagowda S/O Urigowda	2846	148/**/*	0.60
Siddegowda S/O Thammegowda	2847	148/**/*	0.40
Sushilamma -Somachari	2848	148/**/*	0.34
Thimmamma- Singrigowda	2849	148/**/*	2.00
H T Sannegowda S/O Thimmegowda	2850	148/**/*	0.60
Gayithri -Late KaLategowda	2851	148/**/*	0.34
Ratnamma -Late Ramesha	2852	148/**/*	0.25
Lakshamma-Mallanayaka	2853	148/**/*	0.28
Earachari S/O Nanjappachari	2854	148/**/*	0.34
Chandramma- MeLategowda	2855	148/**/*	0.32
Tammayyacar S/O channamallacar	2856	148/**/*	0.34
Doddamallatesa S/O goravasetti	2857	148/**/*	0.35
Parvathamma W/O Mallatesh	2858	148/**/*	0.35
Javamma Late basavanayaka	2859	148/**/*	1.00
Manjula Late W/O Mahadev	2860	148/**/*	1.31
Premamma W/O Basavaraju	2861	148/**/*	0.45
KaLategowda -Puttegowda	2862	148/**/*	0.38
Nagamma W/O H-P Nagaraju	2863	148/**/*	0.60
Ramegowda -Sannegowda	2864	148/**/*	0.38
Ka Late ya S/O sannajavarayya	2865	148/**/*	0.35
Puttaswamy S/O mariyayya	2866	148/**/*	0.35
Nagamma W/O mariseti B.V.	2867	148/**/*	0.30
Swamysetty -purushashetty	2868	148/**/*	0.48
kamamma Late timmegowda	2869	148/**/*	0.36
Narasegowda S/O kuntegowda	2870	148/**/*	0.34
Chandregowda S/O Thammegowda	2871	148/**/*	0.30
Thammegowda-Gowdegowda	2872	148/**/*	2.00
H-B Mahadev S/O boregowda	2873	148/**/*	0.38
Puttamma W/O tammegowda	2874	148/**/*	0.42
Devamma - W/O tammannegowda	2875	148/**/*	2.00
H K Channayya S/O kuntayya	2876	148/**/*	1.00
Borayya S/O ka Late ya	2877	148/**/*	1.00
Rangaswamy S/O annegowda	2878	148/**/*	0.37
Nanjasetti - S/O kullavenkatasetti	2879	148/**/*	0.00
Nanjegowda - S/O tammannegowda	2880	148/**/*	1.20
H P Nagaraju S/O puttaswamigowda	2881	148/**/*	1.36

Name of Farmer	Farmer Code	Survey No	Area (Ha)
Sannatammegowda S/O Kempegowda	2882	148/**/*	0.37
Parvathamma W/O karigowda	2883	148/**/*	0.37
Mahadevasetti S/O basavasetti	2884	148/**/*	0.30
P E Manjula W/O Chandregowda	2885	148/**/*	0.37
Urigowda - S/O doddegowda	2886	148/**/*	1.60
Jayamma W/O Dasayya	2887	148/**/*	0.34
Lakshamma alias puttalaksmi Late W/O narasegowda	2888	148/**/*	0.38
Vedavati K.R. W/O H.S.Lokesh	2889	149*/1	0.40
K R vedavati W/O H S Loksha	2890	149*/2	0.04
Manjunath S bin. -Surendra	2891	149*/3	0.38
H S Ramachandra - S/O siddalingegowda	2892	149*/4	0.01
Parvathamma W/O ratnakumara	2893	149*/5	0.43
Parvathamma W/O ratnakumara	2894	149*/6	0.40
Tamayya - S/O Javare Gowda	2895	150*/1	1.00
Ningajamma - kills annegowda	2896	150*/1	1.00
Chetan Kumar, Nagara H A	2897	150*/2	2.08
H A Shivanna S/O Late "annegowda	2898	151/**/*	1.20
Chetan Kumar, Nagaraj, H A	2899	151/**/*	1.57
H A Shivanna - S/O annegowda	2900	151/**/*	2.40
Nandisa. S/O Nataraja	2901	152*/1	0.26
Shivanna S/O kaLategowda	2902	152*/2	0.97
Krishna S/O LatekaLategowda	2903	152*/2	0.97
Savitramma-H S Ramachandra	2904	152*/2	0.56
Savitramma-H S Ramachandra	2905	152*/2	0.40
K R vedavati W/O H S Loksha	2906	152*/3	0.97
H-P Mahadev S/O puttavamigowda. -	2907	152*/4	0.09
H S Prakash S/O siddalingappa	2908	153*/1	0.69
Svamigowda S/O sannegowda	2909	153*/2	1.20
Saraswati W/O timmegowda	2910	153*/3	0.60
H A Krishnappa S/O Annayya	2911	153*/4	0.78
Lalitamma. - W/O. HS. Annayya Tammegowda	2912	153*/5	0.69
Kamma - hambegowda H A	2913	153*/6	0.74
Akkayamma W/O annegowda	2914	154*/1	0.39
Kamma - hambegowda H A	2915	154*/1	0.43
Annegowda - S/O boregowda	2916	154*/1	0.04
H A Krishna - S/O annegowda	2917	154*/1	0.43
Sarojamma- marigowda	2918	154*/2	0.51
H.A. Javare Gowda S/O annegowda	2919	154*/3	0.46
A Javare Gowda H annegowda hunasavadi bin. -	2920	154*/4	0.05

Name of Farmer	Farmer Code	Survey No	Area (Ha)
C M Lavakumar Late C A Muttappa	2921	155/*/1	0.60
H.A. Krishnappa S/O annegowda	2922	155/*/2	0.74
Kamamma Late Govindgowda	2923	155/*/3	0.25
Kamamma Late Govindgowda	2924	155/*/3	0.26
Kempe Gowda S/O sannegowda	2925	155/*/4	0.26
Chetan Kumar, S/O Nagaraj, H A	2926	155/*/5	0.31
H.A. Krishnappa S/O annegowda	2927	155/*/6	0.17
Kamma W/O Late hambegowda	2928	155/*/7	0.14
Kamma W/O Late hambegowda	2929	156/*/1	0.77
Kempegowda S/O sannegowda	2930	156/*/2	0.13
kamamma Late govindgowda	2931	156/*/3	0.13
kamamma -Govindgowda	2932	156/*/4	0.14
Gowamma W/O syamegowda	2933	156/*/5	1.18
Kamamma S/O Late sannakarigowda	2934	156/*/6	0.97
Svadina refuge in the land for the project -	2935	158/*/1	0.48
Radha - W/O Kantharaja	2936	158/*/2	0.12
Rani W/O H A Puttaswamy	2937	158/*/3	0.80
H A Puttaswamy S/O annegowda	2938	158/*/4	0.60
Sarojamma W/O marigowda	2939	158/*/5	0.87
Queen of the innovative C-M- W/O new alias	2940	158/*/6	0.86
H-P Raani. W/O H R Subramanya	2941	158/*/7	1.28
H-P Raani. W/O H R Subramanya	2942	158/*/8	0.32
Tayamma - kills kengappa	2943	159/*/1	0.97
Lokesh H.N. S/O nanjegowda	2944	159/*/3	0.68
Shoba W/O Nataraja	2945	160/*/1	0.13
Shoba W/O Nataraja	2946	160/*/10	0.01
Kempegowda - S/O ramegowda	2947	160/*/11	0.09
Shoba. Late W/O Nataraja	2948	160/*/12	0.01
Manjula W/O Prakasha. -	2949	160/*/13	0.18
Bojegowda - S/O ranganna	2950	160/*/14	0.60
Chandregowda S/O Late sannegowda hunasavadi. -	2951	160/*/15	0.40
Manju L S/O Lakshmegowda	2952	160/*/16	0.15
Kempegowda - S/O sannegowda	2953	160/*/17	0.21
Kempegowda - S/O sannegowda	2954	160/*/18	0.40
Swamigowda S/O bojegowda	2955	160/*/19	0.10
Govindgowda S/O Ramegowda	2956	160/*/2	0.11
Shoba.- Nataraja	2957	160/*/20	0.14
Shoba.- Nataraja	2958	160/*/21	0.08
maniyamma Late Devaraju	2959	160/*/22	0.11



Name of Farmer	Farmer Code	Survey No	Area (Ha)
H-P Mahadev S/O puttasmigowda	2960	160*/23	0.15
Shivanna S/O bojegowda	2961	160*/24	0.46
Shoba.- Nataraja	2962	160*/3	0.23
Svamigowda S/O bojegowda	2963	160*/4	0.46
Jayamma Late Javare Gowda	2964	160*/5	0.40
Laksmegowda S/O Lakshmegowda	2965	160*/6	0.95
Svamigowda S/O bojegowda	2966	160*/7	0.14
maniyamma Late Devaraju	2967	160*/8	0.04
Jayamma W/O Late Javare Gowda	2968	160*/9	0.09
Govindegowda - S/O ramegowda	2969	161*/1	0.27
Govindegowda - S/O ramegowda	2970	161*/2	0.35
maniyamma Late Devaraju	2971	161*/3	0.30
Svamigowda S/O bojegowda	2972	161*/4	0.20
H-P Mahadev S/O puttasmigowda	2973	161*/5	0.30
Shivanna S/O bojegowda	2974	161*/6	0.20
Kempegowda- S/O ramegowda	2975	162*/1	0.21
Indra W/O Mahesh	2976	162*/2	0.32
Tammegowda- S/O girigowda	2977	162*/2C	0.47
Prakasha- Manjula	2978	162*/3	0.63
Chandregowda S/O Late sannegowda, hunasavadi. -	2979	162*/4	0.33
Kempegowda- S/O sannegowda	2980	162*/5	0.10
Rajachari bin. Late . Kempachari. -	2981	163*/1	0.46
girijamma Late kalachari	2982	163*/2	0.67
puttagauramma Late appajachar	2983	163*/3	0.67
Avvayamma Late Veerabhadrachar	2984	163*/4	0.67
jainaba W/O. Hanifa-	2985	163*/5	0.21
narasegowda bin. Karigowda	2986	164*/*	0.80
Jayamma - W/O Late javarappa	2987	164*/*	0.62
Timmanayka - S/O venkatanayka	2988	164*/*	0.80
G K Lakshmegowda - S/O Kalategowda	2989	42*/6	0.40
Putnamma - Co CheLategowda	2990	44*/3	0.62
SHARAMAMMA CO. HM PUTTARAJEGOWDA. -	2991	45*/2	0.32
H M Puttarajegowda - S/O Marigouda	2992	45*/4	0.25
Sarojamma W/O Late Siddhalingappa	2993	45*/6	0.56
Rani - W/O R N Satish	2994	48*/*	1.01
H C Rajendra. S/O Late H AM Channabasappa	2995	49*/*	0.68
H C Rajendra. S/O Late H AM Channabasappa	2996	50*/*	1.39
H C Rajendra. S/O Late H AM Channabasappa	2997	51*/*	1.16
Sri lata W/O Poornachandar	2998	52*/1	0.78

Name of Farmer	Farmer Code	Survey No	Area (Ha)
H C Rajendra. S/O Late H M Channabasappa	2999	52/*/2	0.20
H C Rajashekhara . S/O Late H M Channabasappa	3000	52/*/3	0.37
H C Rajendra. S/O Late H AM Channabasappa	3001	53/*/*	1.43
C. Krishna S/O Chamundigowda	3002	54/*/1	0.46
H C Rajasekhara - S/O H M Channabasappa	3003	54/*/2	0.64
H C Rajendra. S/O Late H AM Channabasappa	3004	54/*/3	0.05
N Arun S/O Late H C Natesh	3005	54/*/4	0.16
C. Krishna S/O Chamundigowda	3006	55/*/*	1.56
H P Suresh S/O H M Puttarajegowda. -	3007	56/*/1	1.39
Srilata - W/O Poornachandar	3008	56/*/2	0.96
H Chandrashekhara S/O Hanumanthaiah. -	3009	56/*/3	0.02
Lakshmamma W/O Late H P Thimmagowda	3010	56/*/4	0.14
H Chandrashekhara S/O Hanumanthaiah. -	3011	56/*/5	0.02
H Chandrashekhara S/O Hanumanthaiah. -	3012	56/*/6	0.02
H Chandrashekhara S/O Hanumanthaiah. -	3013	56/*/7	0.02
Sannakalanayka s/o kalanayka	3014	57/*/1	0.20
H K Hanumanthaya S/O Karanayaka	3015	57/*/2	1.23
Sannakalanayka s/o kalanayka	3016	57/*/3	0.41
Huchchanayka S/O Kalanayka	3017	57/*/4	0.61
Krishnanayaka S/O Lakshmanayaka	3018	57/*/5	1.23
Huchamma w/o Chaluvaiiah	3019	59/*/1	1.34
Lakshmamma S/O S/O Javaraiah	3020	59/*/2	1.20
Puttaraju Late Vairamudaiiah	3021	59/*/3	1.34
Huchamma w/o Kengaiiah	3022	59/*/4	1.20
H Chandrashekhara S/O Hanumanthaiah. -	3023	60/*/1	0.56
Lakshmamma W/O Late H P Thimmagowda	3024	60/*/2	0.16
H Chandrashekhara S/O Hanumanthaiah. -	3025	60/*/3	0.35
Lakshmamma W/O Late H P Thimmagowda	3026	60/*/4	0.38
H Chandrashekhara S/O Hanumanthaiah. -	3027	60/*/5	0.51
Lakshmamma W/O Late H P Thimmagowda	3028	60/*/6	0.78
Shivanna. S/O Late Nagachari, Hunsawadi	3029	61/*/*	0.58
Puttaswamichari. S/O Late Nagachari, Hunsawadi	3030	61/*/*	0.58
Insanity - S/O Carnival	3031	62/*/*	0.50
D S Siddalingaiiah S/O Somagowda	3032	62/*/*	0.50
K Govinda - S/O Kalanayka	3033	62/*/*	1.00
D S Siddalingaiiah S/O Somagowda	3034	63/*/1	1.73
Sannamma Co D S Siddalingaiiah	3035	63/*/2	1.28
P Prashanth- S/O Puttaswamigowda	3036	64/*/1	1.48
Parvatamma W/O Late Nagachari	3037	64/*/1	2.74

Name of Farmer	Farmer Code	Survey No	Area (Ha)
H C Nandisha S/O H M Channabasappa	3038	64/*/2	0.12
H C Nandisha S/O H M Channabasappa	3039	64/*/3	0.27
H, r. Rajawardhan S/O H.D. Rajendra, Nandhinathpur, Punsavadi Record -	3040	64/*/4	0.10
H, r. Rajawardhan S/O H.D. Rajendra, Nandhinathpur, Punsavadi Record -	3041	64/*/5	0.42
Huchhamma - S/O Kengeya	3042	65/*/1	0.19
Chandramma - S/O Kengeya	3043	65/*/1	0.20
Venkatamma - S/O Kengeya	3044	65/*/2	0.20
Madhu H.B. S/O Late babu ha	3045	65/*/3	0.60
Sarojamma - W/O Siddalingappa	3046	66/*/1	0.08
Nilavati S/O Late HK Venkategowda	3047	66/*/1	0.08
Thayamma Co H M Govindgowda	3048	66/*/1	0.16
Vijayalakshmi Co. Late Mylarashetty. -	3049	67/*/1	0.31
Parvathamma W/O Late .Nagachari	3050	67/*/2	0.01
Manjula W/O Late Mahadeva	3051	68/*/*	0.67
Puttarajegowda - S/O Marigouda	3052	68/*/*	0.40
Puttaswamichari. S/O Late Nagachari, Hunsawadi	3053	69/*/1	0.31
Manjula W/O Late Mahadeva	3054	69/*/2	0.91
Gowramma Co. Late .Subbchar	3055	69/*/3	0.15
Shivanna. S/O Late Nagachari, Hunsawadi	3056	69/*/4	0.25
Ningachari s/o Annaiahchari	3057	69/*/5	0.31
Shivanna. S/O Late Nagachari, Hunsawadi	3058	69/*/6	0.10
Chethana Shiva Rudra W / o Krishna Kumar. -	3059	70/*/1	0.09
H B Nataraju S/O Basavanna	3060	70/*/10A	0.40
Shivannegowda S/O Appannegowda	3061	70/*/10B	0.25
Gowramma w/o basavanna	3062	70/*/11	0.13
Gowramma w/o basavanna	3063	70/*/12	0.12
Chethana Shiva Rudra W / o Krishna Kumar. -	3064	70/*/2	0.11
Chethana Shiva Rudra W / o Krishna Kumar. -	3065	70/*/3	0.11
Chethana Shiva Rudra W / o Krishna Kumar. -	3066	70/*/4	0.08
Shivannegowda S/O Appannegowda	3067	70/*/5	0.22
Shivannegowda S/O Appannegowda	3068	70/*/6	0.17
Rajegowda S/O Boregowda. -	3069	70/*/7	0.20
Gowramma W/O Late Basavanna	3070	70/*/8	0.42
Gowramma W/O Late Basavanna	3071	70/*/9	0.60
Manjunatha.P R S/O P.C.Ratnakar. -	3072	71/*/1	0.48
Sharadamma - W/O H Narayana	3073	71/*/2	0.00
Govindgowda S/O Late Sanjeevegowda -	3074	71/*/2	0.40
Prakash S/O Late Venkategowda	3075	71/*/2	0.40
H.T. Nagaraju S/O H P Thimmagowda	3076	71/*/3	0.40

Name of Farmer	Farmer Code	Survey No	Area (Ha)
Chaluvaiah s/o Chaluvaiah	3077	72/*/*	0.32
Savitramma W/O Late Mahadeva	3078	73*/1	0.85
Gopala - S/O Late Thamegowda	3079	73*/2	0.85
Chethana Shiva Rudra W / o Krishna Kumar. -	3080	74*/1	0.51
Mahadeva - S/O Ankappa	3081	74*/2	0.62
Prakash S/O Late Venkategowda	3082	75*/1	0.57
H.T.Nagaraju S/O H.P.Timmegowda	3083	75*/2	0.57
Govindegowda. S/O Sanjeevegowda	3084	75*/3	0.57
Sharadamma - W/O Narayana Gowda	3085	75*/4	0.23
Sharaamma Co Narayanegowda	3086	75*/5	0.34
Devaki Co. HT Rajegowda. -	3087	76*/1	0.78
Prakash S/O Late Venkategowda	3088	76*/2	0.15
Lalithamma W/O Late H P Thimmagowda	3089	76*/3	0.23
Prakash S/O Late Venkategowda	3090	76*/4	0.08
Sharadamma Co. Late H. H. Narayana	3091	76*/5	0.08
Govindegowda. S/O Sanjeevegowda	3092	76*/6	0.23
Sharadamma Late H. H. Narayana	3093	76*/7	0.15
Gopala - S/O Late Thamegowda	3094	77*/1	0.22
H T Rajegowda - S/O Late Thamegowda	3095	77*/1	0.21
Savitramma W/O Late Mahadeva	3096	77*/1	0.21
Gowramma - W/O Late Shyamegowda	3097	77*/2	0.82
Shruthi Late Kantharaju	3098	77*/3	0.82
H P Rani Late H R Subramanya	3099	78*/1	0.41
H P Rani Late H R Subramanya	3100	78*/2	0.60
H P Rani Late H R Subramanya	3101	78*/3	0.27
Nagaraju S/O Ramegowda	3102	78*/4	0.41
Nagaraju S/O Ramegowda	3103	78*/5	0.59
Kamamma Co. Putrajegowda	3104	79*/*	0.49
Kumara S/O Shivalinga Gowda	3105	8/*/*	1.55
Sameevullah Khan S/O Ghaffar Khan. -	3106	80*/1	0.88
Kallamma - Koh Thagadegowda	3107	80*/2	1.08
Sameeullah Khan S/O Gafar Khan. -	3108	80*/3	0.22
Sameeullah Khan S/O Ghaffar Khan. -	3109	80*/4	0.30
Gowramma - w/o Subbachari	3110	81/*/*	0.99
Gopala - S/O Late Thamegowda	3111	82/*/*	0.35
HT Rajegowda - S/O Late Thamegowda	3112	82/*/*	0.35
Savitramma W/O Late Mahadeva	3113	82/*/*	0.36
Gopala - S/O Late Thamegowda	3114	83/*/*	0.55
H T Rajegowda - S/O Late Thamegowda	3115	83/*/*	0.55

Name of Farmer	Farmer Code	Survey No	Area (Ha)
Savitramma W/O Late Mahadeva	3116	83/*/*	0.55
Lakshmamma - W/O Sannegowda	3117	85*/1A	0.20
Radhamma - W/O Basavaraju	3118	85*/1A	0.20
Puttamma - W/O Thimmagowda	3119	85*/1B	0.16
Putnamma - W/O Thimmagowda	3120	85*/1C	0.04
NAGAMMA w/onH P NAGARAJU	3121	85*/2	0.26
Mylarshetti -	3122	85*/3	0.18
Raju - S/O Mallappa	3123	85*/4A	0.11
Indrakumar H E S/O Ishwar	3124	85*/4A	0.11
Ch. E. Shetty - S/O Mylarshetti	3125	85*/4B	0.23
Laxmamma Co K M Ramashetti	3126	85*/5	0.22
Nanjundegowda - S/O Mallappa	3127	85*/6	0.06
Gowramma Co Subbachari	3128	86*/1	0.07
Parvathamma W/O Late .Nagachari	3129	86*/1	0.07
Mylarshetti -	3130	86*/2	0.13
Nanjundegowda - S/O Mallappa	3131	86*/3	0.05
Puttasomachari - S/O Nanjappachari	3132	86*/3	0.08
Mylarshetti -	3133	86*/4	0.11
H K Ramachandra -	3134	87/*/*	1.46
Nagamma S . . - S/O H.B. Govindegowda	3135	88*/1	0.44
Putaswamy S/O Late "Annegowda	3136	88*/2	0.38
H.A. Puttaswami S/O Late . Annegowda	3137	88*/3	0.19
Rajegowda S/O Boregowda. -	3138	88*/4	0.06
Rajegowda S/O Boregowda. -	3139	88*/5	0.06
H.A. Puttaswami S/O Late . Annegowda	3140	88*/6	0.11
H.A. Puttaswami S/O Late . Annegowda	3141	88*/7	0.78
H, r. Rajawardhan S/O H.D. Rajendra, Nandhinathpur, Punsavadi Record -	3142	89*/1	0.84
Putaswamy S/O Late "Annegowda	3143	89*/2	0.59
H, r. Rajawardhan S/O H.D. Rajendra, Nandhinathpur, Punsavadi Record -	3144	89*/3	0.31
Radhamma Co Kantaraju	3145	89/2/*	0.30
Annayya S/O Boregowda	3146	89/2/*	0.29
H, r. Rajawardhan S/O H.D. Rajendra, Nandhinathpur, Punsavadi Record -	3147	90/*/*	2.12
H C Nandish - S/O H M Channabasappa	3148	91*/1	0.46
H C Rajasekhara - S/O H M Channabasappa	3149	91*/2	0.12
H C Nandisha - S/O H M Channabasappa	3150	92*/1	1.00
H C Rajasekhara - S/O H M Channabasappa	3151	92*/2	0.45
Sri lata - W/O Poornachandra	3152	93*/1	0.41
H C Rajasekhar -	3153	93*/2	1.00
H C Rajasekhar - S/O H M Channabasappa	3154	94/*/*	2.00

Name of Farmer	Farmer Code	Survey No	Area (Ha)
H C Rajasekhar - S/O H M Channabasappa	3155	95/*/1	0.93
Nagesh S/O Mallashetti	3156	10/*/*	0.11
K V Annappa S/O Venkategowda	3157	10/*/*	0.53
Yashodamma w/o K V Manjunatha	3158	10/*/*	0.53
Mahadevamma H B w/o m Late KV Dinesh Kumar	3159	10/*/*	0.54
Rangaswamy S/O Late Annayya Uruf Annegowda	3160	10/*/*	1.00
Narasayya - S/O Sannaiah	3161	10/*/*	1.00
COMMAN LAND	3162	10/*/*	7.00
Kavernamma w/o Late Thimmanayaka	3163	50/*/1	0.40
Sundramma - w/o Swaminayaka	3164	50/*/1	0.27
Sunita w/o Nagegowda	3165	50/*/2	0.80
Kullgowda - S/O Urygowda	3166	50/*/3	0.40
K S Kumara - Late S/O . Subbegowda	3167	50/*/4	0.40
Sundramma - w/o Swaminayaka	3168	51/*/*	0.13
Krishnanayaka S/O Rangaswaminayaka	3169	51/*/*	0.68
Kavernamma w/o Thimmanayaka	3170	51/*/*	0.60
Kavernamma w/o Thimmanayaka	3171	51/*/*	0.80
Jayamma -	3172	51/*/*	0.40
Jayamma - w/o Late Nagaraju	3173	51/*/*	0.29
Sannathammegowda S/O Thimmagowda	3174	52/*/*	0.55
Venkategowda S/O Thimmagowda	3175	52/*/*	0.56
Venkatesha -	3176	52/*/*	0.20
PT Shivanna S/O Thimmagowda	3177	52/*/*	0.23
PT Nagegowda S/O Thimmagowda	3178	52/*/*	0.22
PT Rajegowda S/O Thimmagowda	3179	52/*/*	0.23
Puttegowda - S/O Thimmagowda	3180	54/*/1	0.43
M.T. Subramanya S/O Thimmagowda	3181	54/*/2	0.73
Revamma w/o Late K T Nagaraju	3182	54/*/3	0.43
Minakshamma S/O HP Thimmagowda	3183	54/*/4	0.73
Kalayya S/O Kambayya	3184	55/*/*	0.80
Thamegowda - S/O Goudegowda	3185	55/*/*	1.60
Thamegowda - S/O Goudegowda	3186	55/*/*	1.50
Mennayya - S/O Siddaiah	3187	55/*/*	1.60
Ratnamma - w/o Srinivasa	3188	55/*/*	0.60
Ratnamma - w/o Srinivasa	3189	55/*/*	0.80
Ratnamma - D / O Kuntegowda	3190	55/*/*	0.80
Rangachari - S/O Kempachari	3191	55/*/*	1.60
H M Ramachandregowda - S/O Marigowda	3192	55/*/*	1.60
Sundaramma w/o m P D Lingaraju	3193	55/*/*	0.52

Name of Farmer	Farmer Code	Survey No	Area (Ha)
Mangegowda S/O Karigowda	3194	55/**	0.00
Sannamma - w/o Urygowda	3195	55/**	1.00
Sarojamma w/o Kandaswamy	3196	55/**	1.00
P D Lingaraju	3197	55/**	0.82
Chandragowda - S/O Malle gowda	3198	55/**	0.26
Siddaiah - S/O Belurayya	3199	55/**	1.00
Swaminaika - S/O Savalaiah	3200	55/**	0.80
Swamigowda - S/O Malle gowda	3201	55/**	0.27
H.B. Mahadevamma w/o . Late. K.V. Dinesh Kumar	3202	55/**	0.20
Rajanaika - S/O Late Kempaika	3203	55/**	0.60
Hanumanthappa - S/O Ningappa	3204	55/**	0.54
Kumara S/O Subbegowda	3205	55/**	0.40
K.S. Kumara S/O Subbegowda	3206	55/**	0.40
Papanna - S/O Karyaiah	3207	55/**	0.40
Yalakkappachari S/O Rangachari	3208	55/**	0.30
Srinivasachari S/O Rangachari	3209	55/**	0.20
K V Annappa Venkategowda S/O Venkategowda	3210	55/**	1.00
Yashodamma w/o K V Manjunatha	3211	55/**	1.00
Sannaraya S/O Kambayya	3212	55/**	0.80
Puttaraju s/o Kalaiah	3213	55/**	1.00
Ravi - S/O Ningappa	3214	55/**	0.53
Gowramma w/o Late Appajachari	3215	55/**	0.30
Kamamma w/o Late Singraegowda	3216	55/**	1.25
Kamamma w/o . Singrigowda	3217	55/**	0.71
Pasture -	3218	55/**	20.00
Vrishabhendra - S/O Ramappa	3219	56*/1	0.03
Samigowda - S/O Mallate gowda	3220	56*/1	0.60
Sharadamma w/o Govindegowda	3221	8/**	0.70
P K Ramaswamy S/O Kadegowda	3222	8/**	0.20
Manju S/O Govindegowda	3223	8/**	0.20
Jayamma w/o Late Purushottamma K P	3224	9*/1	0.20
Asha w/o . Subramanya M T. -	3225	9*/10	0.06
H P Sundara S/O puttegowda. - - Land	3226	9*/11	0.08
H P Sundara S/O puttegowda. - - Land	3227	9*/11	0.12
K P Dinesh S/O Puttegowda. -	3228	9*/12	0.20
K. P. Srinivasa S/O Puttegowda. -	3229	9*/13	0.12
N S Annappa S/O Late Somagowda. -	3230	9*/14	0.07
Yashavantha K.M. S/O . Mallashetti. -	3231	9*/2	0.20
Govindegowda S/O Papagowda	3232	9*/3	0.36

Name of Farmer	Farmer Code	Survey No	Area (Ha)
Puttaraju - S/O Papagowda	3233	9/*/4	0.20
J.M. Shashikala w/o . K.V.Gnaneshwar- Bh.P.	3234	9/*/5	0.20
JM Shashikala S/O K V Ganeswara- Bh.P.	3235	9/*/6	0.20
Lalithamma M D w/o m Late K A Yaddappa	3236	9/*/7	0.20
Annegowda S/O Papegowda	3237	9/*/8	0.19
Kullamma s/o Siddaiah	3238	1/*/*	1.13
Sannappa Bin Lay Madhappa	3239	1/*/*	1.60
Nibu Thomas bin. Kurien Thomas. -	3240	13/*/1	0.20
Nibu Thomas bin. Kurien Thomas. -	3241	13/*/2	1.00
Devamma - Kom Lay Kalyya	3242	2/*/1	0.93
Malligamma Co B P Malleswamy	3243	2/*/1	0.80
Ningajamma kom le venkategowda. -	3244	2/*/2	1.00
Keerthi S. Bin sannaswamigowda	3245	2/*/3	0.40
Akkamma Co. Lay Kalaiah	3246	21/*/*	0.41
B C Viswanath bin Channegowda	3247	21/*/*	0.87
Narayana Bin Le Ramegowda	3248	21/*/*	0.95
Sannaiah bin manikyam	3249	22/*/1	0.80
Kamamma - Co Lay. Krishna	3250	22/*/1	0.80
COMMAN LAND	3251	22/*/1A	0.20
Puttamma w/o Puttaiah	3252	22/*/2	0.40
N, K. Ravikumara - Bin Kalyanamma	3253	22/*/2	0.40
P. Puttaswamy - Bin Puttaya	3254	22/*/3	0.40
N.K. Ravikumara - Bin Kalyanamma	3255	22/*/3	1.00
P Puttaswamy - Bin Puttaya	3256	22/*/4	0.72
Kanthamma Kom Lay Jaga	3257	3/*/1	0.20
Rangashetti G J bin Jawarashetti. -	3258	3/*/3	1.67
U B Rajegowda bin Bairappa	3259	3/*/4	0.43
Karigowda bin Thimmagowda	3260	3/*/5	0.79
Srinivasa Bin Lay Javaregowda	3261	3/*/6	0.69
Basavaraju Bin Ningappa	3262	3/*/7	0.70
N S Govindgowda Bin Lay Chelegowda	3263	3/*/8	0.70
COMMAN LAND	3264	4/*/*	0.00
Leelavathi Co. Lay Satisha	3265	5/*/1	2.00
Kumara Bin Lay.Narayanaswamy	3266	5/*/1	0.95
Sannamma Bin Lay.Halagayya	3267	5/*/1	0.40
Swami bin Hanumagowda	3268	5/*/1	0.80
Kamamma Co. H S Shivalingappa	3269	5/*/1	0.10
K C Mahesh Bin Lay H M Chandrasekhar	3270	5/*/1	1.00
Y R Puttarudrappa	3271	5/*/1	0.05



Name of Farmer	Farmer Code	Survey No	Area (Ha)
Annaiyya bin lay halagayya	3272	5/*/1	0.15
Annaiyya bin lay halagayya	3273	5/*/1	0.20
Lakkamma Kom Javaraiah	3274	5/*/1	2.00
Shivegowda - Bin Thamayya	3275	5/*/1	0.50
Manju bin le Ramegowda. -	3276	5/*/3	0.91
Manju bin le Ramegowda. -	3277	5/*/4	0.29
kapinigowda s/o shettigowda	3278	58/*/*	0.50
M S swamygowda s/o sannegowda	3279	58/*/*	0.40
yogesha s/o sannegowda	3280	58/*/*	0.34
COMMAN LAND	3281	2/*/*	1.60
COMMAN LAND	3282	3/*/*	2.10
BR Ganesha s/o Ramegowda. -	3283	7/*/1	1.00
BR Ganesha s/o Ramegowda. -	3284	7/*/2	0.23
Sanjeevayya - s/o Hanumanthyaya	3285	8/*/1	0.41
Sannachikkamma w/o Lay.Hanumayya Uruf Papayya	3286	8/*/2	0.26
Puttegowda s/o Lay Sannaputtaiah Uruf Chutpattegowda	3287	9/*/1	0.36
Karagamma Co.Lay.Tamgegowda	3288	9/*/2	0.54
Mahadevamma w/o Rangayya	3289	10/*/*	0.38
Chikkayya - s/o Deayya	3290	10/*/*	0.38
Mallappa s/o Mallappa	3291	12/*/2	0.16
Ramegowda - s/o Sannegowda	3292	12/*/2	0.16
Madappa s/o Puttappa	3293	12/*/5	0.13
Annegowda -	3294	12/*/6	0.23
COMMAN LAND	3295	13/*/*	0.67
P.G. Narasimhamoorthy s/o Lay. Govindayaya	3296	14/*/1	0.20
Nagesh - s/o Subbegowda	3297	15/*/1	0.31
Doddappa Gowda - s/o Lakkegowda	3298	16/*/2	0.14
Thayamma w/o Devegowda	3299	17/*/*	0.44
Chandrasekhar B H s/o Hanumagowda Bellator. -	3300	18/*/*	0.48
Javaraya s/o Devayya	3301	19/*/1	0.27
B S Rajeegowda - s/o P Sanjeeve Gowda	3302	20/*/1	0.46
COMMAN LAND	3303	21/*/*	0.07
Jawaramma - Coom Puttegowda	3304	22/*/*	0.93
Hanuma - s/o Sanjeeva	3305	23/*/*	0.28
B.S Rajeegowda s/o Lay P. Sanjeevegowda. -	3306	24/*/*	0.78
H.T.Nagaraju s/o H.P.Timmegowda	3307	20/*/2	0.50
Govindegowda s/o Late Sanjeevegowda -	3308	20/*/3	0.10
Sharadamma w/o .L.H.Narayana	3309	22/*/1	0.47
H S Suresh s/o Late Swarnigowda	3310	22/*/3	0.31

Name of Farmer	Farmer Code	Survey No	Area (Ha)
Govinda s/o HP Tammegowda Uruf Tamegowda. -	3311	22/*/4	0.32
Sarojamma w/o Late Siddhalingappa	3312	23/*/1	0.16
Lalithamma w/o Late H P Thimmagowda	3313	23/*/1	0.47
Lakshamma - w/o . H P Thimmagowda	3314	23/*/1	0.50
Sarojamma w/o Late Siddhalingappa	3315	23/*/2	0.50
H M Puttarajegowda - s/o Marigowda	3316	24/*/1	0.25
M.K. Sarojamma w/o . Late .H.K.Krishna	3317	24/*/2	0.25
H M Govindegowda - s/o Marigowda	3318	25/*/1	0.23
Swamigowda - s/o Tammegowda	3319	25/*/2	0.70
Bhojgowda - s/o Rangegowda	3320	26/*/1	0.08
Bhojgowda - s/o Rangegowda	3321	26/*/2	0.44
Bhojgowda - s/o Rangegowda	3322	26/*/3	0.04
Sarojamma - w/o Marigowda	3323	26/*/4	0.44
Neelavathi w/o . Late Sannegowda	3324	27/*/1	1.21
Hombamma w/o Late Hanumegowda	3325	27/*/2	0.41
Dasaregowda - s/o Tammegowda	3326	28/*/*	0.29
Dasaregowda - s/o Thamegowda	3327	29/*/1	1.77
Srinivasa. -Late s/o . Ramegowda	3328	29/*/2	0.40
Puttamma w/o Thammegowda	3329	30/*/1	1.20
Bhagyamma s/o Thamegowda	3330	30/*/2	0.50
Shivanna s/o Kalya. -	3331	30/*/3	0.50
Shyalaja s/o Thamegowda	3332	30/*/4	0.50
Swamigowda - s/o Tammegowda	3333	31/*/1	0.90
B P Malleswamy - s/o Puttanyaya	3334	31/*/1	0.80
B.P. Malleswami s/o Late Puttannaiah	3335	31/*/2	0.10
B P Swami - s/o Puttannaiah	3336	32/*/*	0.40
B P Chandrappa - s/o Puttanyaya	3337	32/*/*	0.50
B P Shivanna - s/o Puttanyaya	3338	32/*/*	0.20
Krishnashetty s/o Late Puttashetti. -	3339	33/*/1	0.47
Ishvarayya - s/o Basavyaya	3340	33/*/2	0.00
Radhamma w/o Kantaraju	3341	33/*/3	1.20
Ratnamma w/o Late Shivannashetty	3342	33/*/4	0.47
Jayamma w/o Late Nagesh	3343	34/*/1	0.30
B P Shivanna - s/o Puttanyaya	3344	34/*/1	0.20
Ravi - s/o Late .Basavaraju	3345	34/*/1	0.70
B R sannaiah s/o royayya	3346	34/*/2	0.10
Kadamma w/o Late Lakshmaiah	3347	34/*/3	0.10
B R Dasayya s/o Raiyya	3348	4/*/1	0.60
Lakshamma w/o Rayiah	3349	5/*/1	0.40

Name of Farmer	Farmer Code	Survey No	Area (Ha)
Karyayyya - s/o le kalaiah	3350	5/*/1	0.30
Karyayyya - s/o le kalaiah	3351	6/*/*	0.20
COMMAN LAND	3352	17/*/*	2.11
COMMAN LAND	3353	17/*/*	2.40
COMMAN LAND	3354	27/*/*	2.00
COMMAN LAND	3355	27/*/*	1.90
COMMAN LAND	3356	28/*/*	2.00
COMMAN LAND	3357	28/*/*	2.00
COMMAN LAND	3358	3/*/*	2.00
COMMAN LAND	3359	3/*/*	2.00
COMMAN LAND	3360	4/*/*	2.00
COMMAN LAND	3361	4/*/*	2.40
COMMAN LAND	3362	4/*/*	172.13
COMMAN LAND	3363	5/*/*	2.00
COMMAN LAND	3364	5/*/*	2.00
COMMAN LAND	3365	6/*/*	2.00
COMMAN LAND	3366	6/*/*	2.00
COMMAN LAND	3367	7/*/*	2.00
COMMAN LAND	3368	7/*/*	2.00
COMMAN LAND	3369	8/*/*	2.00
Veerabhadraiah s/o Sannahaida	3370	61/*/1	1.30
Gowramma w/o Late Govindgowda	3371	61/*/2	1.10
Shabrin Fatima w/o. Mahmoud Mohid Makki	3372	62/*/*	0.60
Gapur Khan s/o Hussain Khan	3373	64/*/1A	0.50
Manager Jayashree Tyksatel -	3374	64/*/1B	0.09
Sannaswami- s/o Melagurayya	3375	64/*/1C	0.30
Jayamma - w/o Annegowda	3376	64/*/2	0.12
B.S. Raju -	3377	64/*/2	0.11
Basavaraju s/o Late.BS Thamegowda	3378	64/*/2	0.14
B.S. Ramegowda -	3379	64/*/2	0.10
Gapur Khan s/o Hussain Khan	3380	64/*/3	0.15
B.S. Shivanna -	3381	64/*/4	0.10
B.R. Subramanya s/o Ramanasashetti-B.P.	3382	65/*/1	1.05
B.R. Mohan s/o Ramannashetti-B.P.	3383	65/*/2	1.05
P. Lokesha s/o Late. Puttappashetty	3384	66/*/1	2.30
Nagamma w/o Late Jawarappa	3385	66/*/1	0.38
P. Lokesha s/o Late. Puttappashetty	3386	66/*/2	0.40
Gowramma w/o Late B.T. Venkatesh	3387	66/*/3	0.80
Manjunatha B.S. s/o B.J Sannappa	3388	66/*/4	0.80

Name of Farmer	Farmer Code	Survey No	Area (Ha)
Rangaswami s/o Late.Thammaiahshetty	3389	67/*/1	0.59
Srinivasa s/o.Thammaiahshetty	3390	67/*/2	0.49
T Ramannashetti s/o Late.Thammaiahshetty	3391	67/*/3	0.59
Hemesh.LV s/o Venkatesha.L.B.	3392	67/*/4	0.10
P. Lokesha s/o Late. Puttappashetty	3393	68/*/1	1.10
Renuka w/o Late Nagendra B.S.	3394	68/*/2	0.35
B.S. Ananta - s/o Subbashetti	3395	68/*/2	1.07
Pasture -	3396	76/*/*	0.00
Kuttayamma w/o Kalingegowda	3397	76/*/*	0.05
Vijayalakshmi w/o. KV Vijesh	3398	76/*/*	1.10
COMMAN LAND /FOREST	3399	1/*/*	1.50
K. Sasidhara s/o Kalappa	3400	36/*/*	2.19
Javarayya s/o Huchhaiah	3401	42/*/1	1.10
Javarayya s/o Huchhaiah	3402	42/*/2	1.10
Singaramma - w/o Kalyani	3403	43/*/1	0.40
Thimmayya s/o Late Huchhaiah	3404	43/*/2	0.50
Swami s/o Dasayya	3405	44/*/1	0.34
Thimmayya s/o Dasayya	3406	44/*/2	0.34
Krishnayya s/o Dasayya	3407	44/*/3	0.30
Lakshmaiah s/o Dasayya	3408	44/*/4	0.40
Rashid Khan. - s/o. Jayuruddin	3409	45/*/1	0.17
Lateef Khan. - s/o. Jayuruddin	3410	45/*/2	0.17
Zafar Khan. - s/o. Jayuruddin	3411	45/*/3	0.17
Nawab Khan. - s/o. Jayuruddin	3412	45/*/4	0.19
Khadar Khan. - s/o. Jayuruddin	3413	45/*/5	0.18
Yahya Khan. - s/o. Jayuruddin	3414	45/*/6	0.17
Kausar Bhanu s/o Late Amir Khan	3415	46/*/*	1.50
Jubedabhi - w/o Ismail Khan	3416	47/*/*	1.50
Shivamma w/o Late Mahadevappa	3417	48/*/2	1.37
Nagaraja - s/o Jawaraiah	3418	62/*/*	1.40
D.T. Nagendra - s/o Late Thimmashetti	3419	62/*/*	1.20
Channamma - w/o Nagappa	3420	62/*/*	0.20
Ramanayaka s/o Late Huchhaiah	3421	62/*/*	1.40
Allisab -	3422	62/*/*	1.50
K R Ramashetti - s/o Ramashetti	3423	62/*/*	1.30
Wahab - s/o Latip Saab	3424	62/*/*	0.70
S B Varshabendra - s/o Basappa	3425	62/*/*	1.40
Shahida Banu - w/o Nazir Saab	3426	62/*/*	1.13
Sharpuhsha - w/o Basha	3427	62/*/*	1.50

Name of Farmer	Farmer Code	Survey No	Area (Ha)
C K Lakkayya s/o Kengeya	3428	62/*/*	1.40
Nagina Begum w/o. Basheer Ahmed	3429	62/*/*	1.00
Dastajiri Khan s/o Gaus Khan	3430	62/*/*	0.40
Ujanayisi	3431	62/*/*	1.00
Kalaiah s/o Kalaiah	3432	62/*/*	0.63
L. Anand - s/o Lingegowda- Earth.P	3433	21/*/1	0.32
V R Leelavathi w/o LateL Anand- Bh.P.	3434	21/*/2	1.90
Supreeta V s/o LateB Veerabhadraya	3435	22/*/1	0.94
V R Leelavathi w/o LateL Anand- Bh.P.	3436	22/*/2	1.55
Mujeeb K.S. . - Bin. Sikander	3437	22/*/3	0.16
Nagaraju s/o LateValiya Veerappa- The landlord	3438	24/*/1	0.76
Chandira Gappu is Ganapathi s/o LateDevayya. - - Land	3439	24/*/10	0.60
Shad Mohammed s/o Shahul Hamid Haji Amin	3440	24/*/2	1.20
A.M. Kaverappa - s/o A.K. Muthanna	3441	24/*/3	1.20
COMMAN LAND	3442	24/*/4	0.05
Faizan SM s/o SM Nazir. -	3443	24/*/5	0.07
Harish K.S. - s/o Late Subbayya K.A.	3444	24/*/6	0.10
Shivprakash N.E. . - s/o Irappa- land.p.	3445	24/*/7	0.10
Chandira Gappu is Ganapathi. - Late s/o. Devaiah	3446	24/*/8	0.21
Chandira Gappu is Ganapathi. - Late s/o. Devaiah	3447	24/*/9	0.06
K S Mujib s/o Sikandar	3448	25/*/1	0.03
N. Saraswati - s/o Nagarathna	3449	25/*/1	0.59
Suresh Uruf Suresh/ Kumar s/o Ganapathi. -	3450	25/*/1	0.08
Saraswati w/o Late Nagarathna	3451	25/*/1	1.11
HK Vishwanath s/o Karisiddappa	3452	25/*/10	0.09
Mahmud Mansur s/o B S Mahmoud Ali. -	3453	25/*/12	0.20
A.S. Nagaraju s/o Late Siddegowda	3454	25/*/2	0.10
Rukmini w/o r. Babanna	3455	25/*/3	0.07
Virendrakumar s/o Natulal	3456	25/*/4	0.05
Dinesh Kumar s/o Natulal	3457	25/*/5	0.05
Rukmini w/o r. Babanna	3458	25/*/6	0.07
Pawan Kumar.D.R. s/o D. R. Raghuraj. - - Land	3459	25/*/7	0.06
T D Subramaniam s/o LateT S Devaiah	3460	25/*/8	0.20
HK Vishwanath s/o Karisiddappa	3461	25/*/9	0.20
Mujeeb K.S. s/o Sikander. -	3462	26/*/1	0.19
Mujeeb K.S. s/o Sikander. -	3463	26/*/10	0.14
B. Puttabasamma -	3464	26/*/11	0.22
Mujeeb K.S. s/o Sikander. -	3465	26/*/12	0.21
Supreeta V s/o Late B Veerabhadraya	3466	26/*/3A	1.00

Name of Farmer	Farmer Code	Survey No	Area (Ha)
COMMAN LAND	3467	26/*/3B	0.00
KP Kumar s/o Puttaswamy	3468	26/*/4	0.29
Nagaraja s/o Muthurayyappa. -	3469	26/*/5	0.51
U.M. Laxmana. - s/o Unne Modaliyur	3470	26/*/6	0.40
Supreeta V s/o Lat eB Veerabhadraya	3471	26/*/7	0.20
U.M. Laxmana. - s/o Unne Modaliyur	3472	26/*/8	0.40
Mujeeb K.S. s/o Sikander. -	3473	26/*/9	0.26
P.S. Sanjeeva - s/o P.K. Shivappa	3474	28/*/1	1.95
P.S. Sanjeeva - s/o P.K. Shivappa	3475	28/*/2	2.35
P.S. Sanjeeva - s/o P.K. Shivappa	3476	28/*/3	0.85
COMMAN LAND	3477	30/*/1	2.03
COMMAN LAND	3478	30/*/2	1.80
Vinod Kumar .KG s/o Late Gopalarao	3479	30/*/3	1.60
Mahesh. s/o Late Rajasekharaiah	3480	31/*/1	0.60
Raghu. s/o Late Rajasekharaiah	3481	31/*/1	0.60
B. Shivakumar - s/o A. Basavarajayya	3482	31/*/2	0.82
B.B.Lokesh s/o Basappa	3483	32/*/1	1.02
Nawang Jumbo s/o Lob Sung Seering- Bh.P.	3484	32/*/2	1.02
Bekal Mohammed Sali s/o Abdul Ed Neer Raheem	3485	32/*/3	1.02
Mahadevamma w/o Basappa	3486	32/*/4	1.02
Pasture -	3487	33/*/*	0.00
COMMAN LAND	3488	33/*/*	39.20
COMMAN LAND	3489	33/*/1	1.60
Zakiyasidiki Bin	3490	33/*/15	1.20
Saiyanasidaki w/o	3491	33/*/16	1.20
K K Puttaraju	3492	33/*/34	1.49
Jawaramma - s/o Siddaiah	3493	63/*/*	0.80
Lakshamma - w/o Dasayya	3494	63/*/*	0.80
Channaiya - s/o Singraya	3495	63/*/*	0.80
Venkatayya -	3496	63/*/*	0.80
U A Shakti Alisha - S.M. Usman	3497	63/*/*	0.80
Sannamma- w/o Late Thoppayya	3498	63/*/*	0.80
Rangayya - s/o Doddaiiah	3499	63/*/*	0.80
Dasa - s/o Moodly	3500	63/*/*	0.80
Nanjayya s/o Subbayya	3501	63/*/*	0.80
Pasture -	3502	63/*/*	0.80
Pasture -	3503	63/*/*	0.00
Kala- s/o Singraya	3504	63/*/26	0.80
DC Jagadeesha s/o Late D.F.Chikkanna	3505	93/*/*	0.80

Name of Farmer	Farmer Code	Survey No	Area (Ha)
D C Jagadesha s/o Late.D.T.Chikkanna	3506	93/**	1.00
Puttamma s/o Late Devaiah	3507	94/**	0.50
P.S. Sanjeeva - s/o P.K. Shivappa	3508	27/**/1	1.60
P.W. Motayya -	3509	12/**/1	1.20
Dr. Vishnu Prabhu. s/o Narasimha Prabhu	3510	12/**/10	0.05
JOHN GERALD LAWRENCE MENEZES S / O JOHN VICTOR MENEZES. -	3511	12/**/11	0.07
Santosh Sequera. s/o S.A. Salu	3512	12/**/12	0.30
Santosh Sequera s/o S.A. Salu. -	3513	12/**/2	0.45
Santosh Sequera s/o S.A. Salu. -	3514	12/**/3	0.34
Saji s/o Achchan Kunji. . - Land	3515	12/**/4	0.18
S.A. Salu s/o Albert Sequera. - - Land	3516	12/**/5	0.32
Albert Krasta s/o Marcel Krasta. -	3517	12/**/6	0.21
Anthony D'Souza s/o David D'Souza. - - Land	3518	12/**/7	0.40
B Arun Poojary. s/o K S Poojary	3519	12/**/8	0.18
Denzel Fernandez. s/o M Fernandez	3520	12/**/9	0.03
Kantharaju s/o Doddaveerappa	3521	13/**/**	0.81
Gowramma w/o L.A.V.Channeveerappa-B.P.	3522	14/**/1	0.66
Kantharaju s/o Doddaveerappa	3523	14/**/2	0.76
Gowramma w/o LAV Channaweerappa	3524	14/**/3	0.00
Kumara s/o Late Doddaveerappa	3525	14/**/4	0.19
Srilatha C w/o Shivdas	3526	23/**/10	0.06
KA Chandresh s/o P K Achchappa. - - Land	3527	23/**/11	0.07
Ibrahim s/o Sufi. -	3528	23/**/12	0.02
Ibrahim s/o Late Sufi. -	3529	23/**/13	0.05
Mujeeb K.S. Bin. Sikander. -	3530	23/**/14	0.05
Mujeeb K S. s/o Sikander	3531	23/**/15	0.10
Fahad P I. s/o Ibrahim	3532	23/**/16	0.02
Mujib bin. Sikander. -	3533	23/**/2	0.04
AM KAVERAPPA s/o A. K MUTANNA	3534	23/**/3.	0.02
P. Mahadevappa. s/o Late Puttaswamaih	3535	23/**/4	0.03
Manju s/o Gopalaiah	3536	23/**/5	0.06
SOMINI THOMAS w/o K. THOMAS	3537	23/**/6	0.05
Ibrahim s/o Late Sufi. -	3538	23/**/7	0.04
Shakina s/o K A Abbas & w/o Mukrambeg -	3539	23/**/8	0.03
Faizun. S.M. Bin. S.M. Nasir. -	3540	23/**/9	0.16
Tenzin Choder (Rigya Rinpoche) s/o L. sagelogten	3541	1/**/**	3.91
B.K. Rajagopal - s/o S Krishnappa	3542	11/**/**	0.90
B Fatima M w/o Fayaz M Y. -	3543	11/**/**	1.22
S. Pandar s/o M.S. Chokkalingam- Bho.P.	3544	11/**/**	1.53

Name of Farmer	Farmer Code	Survey No	Area (Ha)
S. Sukkalingam s/o M.S. Chokkalingam- Bho.P.	3545	11/**	1.60
Tejeninima s/o Siraftemba	3546	12/**	1.86
M.E. Arshadapash - s/o M J Emankhan	3547	12/**	2.58
Tejeninima s/o Siraftemba	3548	13*/1	0.28
Pamajarmekampa s/o Iuluzangsocampa	3549	13*/2	0.11
B.K. Rajagopal -	3550	13*/3	0.73
Lalithamma w/o Late Shivannashetty	3551	13*/4	0.08
Tejeninima s/o Siraftemba	3552	14*/1	1.33
Pamajarmekampa s/o Iuluzangsocampa	3553	14*/2	0.41
Tejeninima s/o Siraftemba	3554	15*/1	1.00
Tejeninima s/o Siraftemba	3555	15*/1	0.20
Pamajarmekampa s/o Iuluzangsocampa	3556	15*/2	0.30
Nam gal nundup s/o ujen serring- earth.p	3557	15*/3	0.10
B.K. Rajagopal - - Land.P.	3558	15*/4	0.19
D P Vishwanath. s/o Late ST Putraju	3559	16*/1	0.64
Namgyala Nudup s/o Usain Serring- Bho.P.	3560	16*/2	1.17
Namyagala nudup s/o ujane sering	3561	16*/2	0.03
D P Victory. s/o Late ST Puttaraju	3562	16*/3	0.64
D P Girisha. s/o Late ST Puttaraju	3563	16*/4	0.64
Chikkathayamma w/o Annaiahshetty	3564	17*/1	2.80
Ogen Yeshe s/o Bhujo. -	3565	17*/2	0.44
Kowsalyamma w/o B K Lakshminarayana	3566	17*/3	0.94
Namyagala nudup s/o ujane sering	3567	17*/4	0.80
Jayanthi w/o Late Krishnashetty	3568	17*/5	0.20
Namyagala nudup s/o ujane sering	3569	17*/6	0.45
Chikkathayamma w/o Annaiahshetty	3570	17*/7	0.95
G Shubha Devi w/o. G Sambha Shivarao. -	3571	18/**	4.54
G Shubha Devi w/o G Shambha Shiva Rao	3572	19/**	3.49
Tenzin Choder (Rigya Rinpoche) s/o L. sagelogten	3573	2*/1	5.49
B Fatima M w/o Fayaz	3574	2*/2	0.62
Package -	3575	20/**	0.87
Prema P Achhaiah w/o Late Achhaiah	3576	21/**	3.52
B.B. Bharathi -	3577	22*/1	3.37
Prema P Achhaiah w/o Late Achhaiah	3578	22*/2	1.38
P.M.Achhayya s/o P.M.Muttappa-Bho.P.	3579	22*/3	2.20
R.G. Shyamanna	3580	23*/1	4.92
M Poonachha s/o M P Achhappa	3581	23*/2	1.25
M Poonachha s/o M P Achhappa	3582	23*/3	2.80
KS Jaisankar s/o Late K S Satyanarayana	3583	24/**	9.17



Name of Farmer	Farmer Code	Survey No	Area (Ha)
K S Jaishankar s/o Late K S Satyanarayana	3584	25/*/1	5.41
M K Dinesh s/o M J Kalappa- Bho.P.	3585	25/*/2	0.54
Namyagala nudup s/o ujane sering	3586	26/*/1	0.05
Namgyala Nudup s/o Usain Serring-	3587	26/*/1	3.75
M. Pooja s/o M.P. Appachha	3588	26/*/2	1.82
Nam gal nundoop s/o ujane sering	3589	26/*/3	0.80
MG Gangadhar s/o Gopal Shetty	3590	26/*/4	0.80
P.B. Devaiah s/o P.K.Bidappa	3591	27/*/1	2.50
M.K. Dinesh s/o M.J. Kalappa	3592	27/*/10	2.21
Nam gal nundoop s/o ujane sering	3593	27/*/11	0.15
Nam gal nundoop s/o ujane sering	3594	27/*/2	0.40
Nam gal nundoop s/o ujane sering	3595	27/*/3	1.85
Nam gal nundoop s/o ujane sering	3596	27/*/4	0.95
Nam gal nundoop s/o ujane sering	3597	27/*/5	1.00
M.K. Dinesh s/o M.J. Kalappa- Bho.P.	3598	27/*/6	14.76
KS Jaishankar s/o Late K S Satyanarayana	3599	27/*/7	1.75
KS Jaishankar s/o Late K S Satyanarayana	3600	27/*/7	0.54
Tejeninima s/o Sirafthemba	3601	27/*/8	1.96
KS Jaishankar s/o Late K S Satyanarayana	3602	27/*/9	0.21
Tejeninima s/o Sirafthemba	3603	28/*/1	0.50
Tenzin Neema s/o Siraf Themba	3604	28/*/1	0.40
P.B. Devaiah s/o P.K.Bidappa	3605	28/*/2	1.59
Tenzin Choder (Rigya Rinpoche) s/o L. sagelogten	3606	3/*/1	2.71
Lob Sung Darge s/o Lama Gelbo	3607	3/*/1	2.40
KS Vijayalakshmi w/o. S Narayana	3608	3/*/2	1.20
S D Mahesh Kumar s/o Late.Dasayya	3609	3/*/3	0.36
Tenzin Choder (Rigya Rinpoche) s/o Zegelogthen	3610	4/*/1	2.00
L.Bashir s/o M.P. Abdul Latif	3611	4/*/1	0.25
B.B. Vasant s/o Late. B.A. Birumupojari- land.p.	3612	4/*/1	0.30
Sankarashetti - s/o Veerappashetti	3613	4/*/2	3.98
Kunyaraman s/o Karunakara	3614	4/*/3	0.45
Mujeeb ur Rehman s/o Late.Sayed Mahmood. -	3615	4/*/4	0.12
Shakeela Bhanu w/o Dada Peer	3616	4/*/5	0.12
S.M.Gowramma w/o. S.D. Mahesh Kumar	3617	4/*/6	0.29
T M Ravi. s/o Muttu	3618	4/*/7	0.08
T R SATISHA. s/o T M Ravi	3619	4/*/7	0.05
T r Santhosh s/o T M Ravi	3620	4/*/7	0.05
T R Suresh. s/o T M Ravi	3621	4/*/7	0.05
T M Radha. s/o Late O Muttu	3622	4/*/7	0.02

Name of Farmer	Farmer Code	Survey No	Area (Ha)
Dadapir P.S. s/o Sahul Hamid c	3623	4/*/8	0.10
JOSEPH RADAPPILLY - s/o KURIAN	3624	5/*/1	3.20
B.K. Savitramma - D / O B.S. Krishnappa	3625	5/*/1	0.25
S.M.Gowramma w/o. S.D. Mahesh Kumar	3626	5/*/1	0.91
S. Pandian s/o M.S. Chokkalingam- Bho.P.	3627	5/*/1	0.07
Joseph Vidakeri - s/o witik	3628	5/*/1	0.67
Nam gal nundoop. - s/o Usain Seering	3629	5/*/1	0.80
M K Saroja w/o Late P Mahadevappa	3630	5/*/2	0.16
B Fatima M w/o Fayaz M Y	3631	5/*/3	0.69
A Hemganga w/o Late B S Sridhar	3632	6/*/1	0.21
M K Saroja w/o Late P Mahadevappa	3633	6/*/2	0.15
P .Mahadevappa s/o Puttaswamayya- Bh.P.	3634	6/*/3	0.80
Namaghalanudup s/o ujin sering	3635	6/*/4	3.07
S. Rajan - s/o R.G. Shamanna	3636	7/*/1	1.48
B.S. Sridhara - s/o B.K.Shivaramaiah	3637	7/*/1	0.06
Joseph Widakery - s/o Vickel	3638	7/*/1	0.45
Kowsalyamma w/o B K Lakshminarayana	3639	7/*/1	0.67
Dharma s/o Maruthi	3640	7/*/1	0.80
Joseph Vidakeri - s/o Vickel Alienated	3641	7/*/1	1.60
M K Saroja w/o Late P Mahadevappa	3642	7/*/10	0.80
Laxmi w/o Late Thimmashetti	3643	7/*/11	1.20
Rajegowda s/o Late. Kempaya Uruf Kempegowda. -	3644	7/*/12	0.29
Chandra N.K. s/o Late Kempaiah	3645	7/*/12	0.29
Puttaraju s/o Late Kempaiah	3646	7/*/12	0.29
Bhadramma w/o Late Muddumallaiah	3647	7/*/13	1.50
DINESH.H.R. S / O RAJAPPA. - - Land	3648	7/*/14	1.60
Dinesh HR s/o Rajappa. - - Land	3649	7/*/15	0.60
Dinesh HR s/o Rajappa. - - Land	3650	7/*/16	2.07
Chandra.N. s/o Late.Nagaraju. - - Land	3651	7/*/17	0.53
Chandra.N. s/o Late.Nagaraju. - - Land	3652	7/*/18	0.80
BJ Basavaraju s/o Javaregowda. -	3653	7/*/19	0.80
Nam gal nundoop. - s/o Usain Seering	3654	7/*/2	0.80
BJ Basavaraju s/o Javaregowda. -	3655	7/*/20	1.01
Sachidanandamurthy - s/o Rudrappa	3656	7/*/21	0.80
M. Srinivasa - s/o Madappa- land.P	3657	7/*/22	2.00
B J Basavaraju s/o Javaregowda	3658	7/*/23	2.00
Venkatesha s/o Late. Kempayya Uruf Kempegowda. -	3659	7/*/24	0.33
Nam gal nundoop s/o ujane joining	3660	7/*/3	0.37
Nam gal nundoop s/o ujane joining	3661	7/*/4	0.24

Name of Farmer	Farmer Code	Survey No	Area (Ha)
B J Basavaraju s/o Javaregowda	3662	7/*/5	0.80
B J Basavaraju s/o Javaregowda	3663	7/*/6	0.80
Namgial Nundup s/o . The Urgen Seering. -	3664	7/*/7	1.60
Govindayaya. - Late s/o . Thimmaiah	3665	7/*/8	0.80
Namaghalanudup s/o ujin sering	3666	7/*/9	0.53
K.R. Ravikumar s/o F.L.Ranganath- Bh.P.	3667	8/*/1	0.65
Chandra s/o Late Nagaraju	3668	8/*/2	0.40
Nam gal nundoop s/o ujane joining	3669	8/*/3	2.80
A Hemaganga w/o Late B S Sridhar	3670	8/*/4	0.37
Hanif.H.M. s/o Mohammed	3671	9/*/1	0.08
Ayub Khan s/o Nisar Ullah Khan. - - Land	3672	9/*/10	0.07
Viswanathgowda s/o Sankaranarayana Gowda. -	3673	9/*/2	0.10
Nam gal nundup s/o ujjain Sering	3674	9/*/3	2.10
G. Shubha Devi - w/om. G. Shambha Shivrao	3675	9/*/4	3.20
Nam gal nundup s/o ujjain Sering	3676	9/*/5	0.20
Madhu K.C. s/o Chittiyappa KG . -	3677	9/*/6	0.10
Shameem s/o Late.Hazimonu-B.P.	3678	9/*/7	0.06
Ibrahim s/o Sufi. -	3679	9/*/8	0.18
Padmanabha M.K. . - s/o M.P. Krishnamurti	3680	9/*/9	0.24
M.G. Mohamed Qasim -	3681	3/*/*	1.58
Land Acquisition for residential purpose -	3682	3/*/*	0.80
Jeming Jalsu s/o Aga	3683	4/*/1	0.58
Jeming Jalsu s/o Aga Alienated	3684	4/*/1	0.40
Mahadeva - s/o Puttaswamy	3685	4/*/2	1.86
V.D. Krishna s/o Doddaiiah	3686	4/*/3	0.19
V.D. Krishna s/o Doddaiiah	3687	4/*/3	0.01
D.T. Vijayendra s/o Thimmashetti	3688	4/*/4	0.91
D T Vijayendra s/o Late D T Thimmashetti	3689	4/*/5	0.19
Sarojamma w/o Late A S Lingappa	3690	5/*/*	3.00
Kempiramma w/o Bettayya	3691	6/*/1	0.60
Siraj Khan. - s/o Late Nasarullah Khan, Koppa	3692	6/*/2	0.05
Noorullah Khan. - s/o Late Nasarullah Khan, Koppa	3693	6/*/2	0.05
Jiaullah Khan. - s/o Late Nasarullah Khan, Koppa	3694	6/*/2	0.05
Kempiramma w/o Bettayya	3695	6/*/3	0.10
Kempiramma w/o Bettayya	3696	6/*/4	0.60
Vanaja w/o. K.B. Dinesh Kumar	3697	6/*/5	0.07
Biraiyya -	3698	6/*/6	0.02
D.T. Chandrasekhar -	3699	6/*/7	0.05
Atullah Khan. - s/o Late Nasarullah Khan, Koppa	3700	6/*/8	0.05

Name of Farmer	Farmer Code	Survey No	Area (Ha)
Jayajas -	3701	7/*/1	0.20
Jam Yang Jalso - s/o Aga	3702	7/*/1	0.50
ABOUBHUKAR s/o MAMMU	3703	7/*/2	0.24
C P Shanthi w/o C B Devaiah	3704	7/*/3	0.40
C.B. Devaiah - s/o Bojappa	3705	7/*/4	0.51
V. Venkatachalam s/o N.Vishwanathan. -	3706	7/*/5	0.12
Siraj Ahmad. s/o Abdul Razzaq	3707	8/*/1	1.88
U M Laxman s/o Late Unnimodaliyar.	3708	8/*/2	0.40
M.Y. Zahida s/o Mohammed Yaseen K	3709	9/*/*	3.85
C.B. Devaiah s/o Bojappa	3710	9/*/*	0.55
Land Acquisition for residential purpose -	3711	2/*/1	1.00
Seethamma w/o Teci Toppagel	3712	10/*/1	0.40
Sering Choden s/o Late.Tesi Toppagel. -	3713	10/*/2	0.43
Abdul Rasheed. s/o M k adam-	3714	10/*/3	2.60
Mujeeb ur Rehman. s/o kukhiyabi	3715	10/*/4	2.63
Khalil Khan s/o Hussain Khan	3716	11/*/1	1.60
Mujib Khan s/o Late. Hussein Khan	3717	11/*/2	1.60
Gaus Khan s/o Late.Husain Khan	3718	11/*/3	1.20
Mehrunnissa w/o. Late. Shabeer Ahmed. -	3719	11/*/4	0.33
Aziz Khan s/o Late. Hussein Khan. -	3720	11/*/5	0.40
Puttaswamy - s/o Devaiah	3721	13/*/1	0.60
M.M. Chandrasekhara - s/o M.J. Motayya	3722	13/*/2	0.80
Akkayamma - w/o Late Puttayya	3723	13/*/3	0.60
Javarayya - s/o Sannaiah	3724	13/*/4	0.60
Leela Badrinarayan w/o Late Badrinarayan	3725	13/*/5	1.09
Shivalingaiah	3726	14/*/1	0.62
Sri Mohanraj.K. . s/o Karpayya.i	3727	14/*/2	2.34
COMMAN LAND	3728	15/*/*	4.99
COMMAN LAND	3729	16/*/*	3.05
COMMAN LAND	3730	23/*/*	6.96
COMMAN LAND	3731	23/*/*	5.00
B.C. Sannaswami - s/o H.S. Channaweerappa	3732	24/*/*	1.24
Puttegowda - s/o Amasegowda	3733	24/*/*	0.81
K N Ramachandra s/o Late Ningaiah	3734	24/*/*	1.23
Bhadraya -	3735	24/*/*	0.46
Hanuhamma w/o w/o 0 Late Mallateya	3736	24/*/*	0.93
Akkayamma - w/o Puttaiah	3737	24/*/*	0.25
Rajayya -	3738	24/*/*	0.47
Shivalingaiah s/o Goravayya	3739	24/*/*	0.75

Name of Farmer	Farmer Code	Survey No	Area (Ha)
Ningamma w/o Late Sannahaida	3740	24/**	0.96
Shivalingaiah s/o Late Malluvayya	3741	24/**	1.02
Hanumayya - s/o Jawarayya	3742	24/**	1.67
Ramesh s/o cheluvamma	3743	24/**	0.75
Kamamma -	3744	24/**	0.31
C.K. Shivakumara -	3745	24/**	0.94
Javarayya - s/o Sannaiah	3746	24/**	0.25
Gangamma - w/o Dandayya	3747	24/**	0.90
Bhadraya -	3748	25*/1	0.19
Rajayya -	3749	25*/1	0.19
Ramesh s/o cheluvamma	3750	25*/2	0.52
Shivalingaiah - s/o Goravaya	3751	25*/3	0.50
Javarayya - s/o Sannaiah	3752	25*/4	0.16
Akkayamma - w/o Puttayya	3753	25*/5	0.16
Hanuhamma w/o Late Mallateya	3754	25*/6	0.40
Shivalingaiah s/o Late Malluvayya	3755	25*/7	0.47
K N Ramachandra s/o Late Ningayya	3756	25*/8	0.32
COMMAN LAND	3757	26/**	2.18
COMMAN LAND	3758	27/**	1.69
COMMAN LAND	3759	27/**	5.00
K.S.A.N.R.D. 106 D.C.P. 88 - Dt.3.1.91 w/olony of Periyapat	3760	28/**	0.00
COMMAN LAND	3761	29/**	0.65
COMMAN LAND	3762	30/**	5.71
COMMAN LAND	3763	31/**	3.40
COMMAN LAND	3764	32/**	3.38
COMMAN LAND	3765	33/**	2.25
COMMAN LAND	3766	38/**	2.79
COMMAN LAND	3767	39/**	2.95
Late Krishna s/o.Doddaiah	3768	40/**	0.20
Azimabi w/o Syed Mohammed	3769	40/**	0.32
Nagamma s/o Kalanayaka	3770	40/**	0.40
COMMAN LAND	3771	40/**	0.63
COMMAN LAND	3772	40/**	5.00
Nagamma w/o ChikkamaLateya	3773	40*/2	0.80
Shivanna -	3774	40*/3	0.30
Lakshamma - w/o Ningaiah	3775	40*/4	0.30
COMMAN LAND	3776	41	1.17
COMMAN LAND	3777	41/**	3.32
COMMAN LAND	3778	42/**	3.91

Name of Farmer	Farmer Code	Survey No	Area (Ha)
B.K.Laxmana s/o Late. B.B. Kariappa	3779	10/*/1	1.20
Roopamani B.L. w/o. B K Lakshmana	3780	10/*/2	1.20
DP Nagaraju s/o Late.Puttuswamappa and Late.Siddarajamma	3781	11/*/1	0.30
KV Guruswamy s/o KV Veerappa	3782	11/*/2	2.10
Shambulingappa s/o Late.Puttuswamappa and Late.Siddarajamma	3783	11/*/3	0.30
Parvathamma w/o Late Sankarappa	3784	11/*/4	0.30
Rudramma w/o Mahadevappa	3785	11/*/5	0.30
D.M. Gurudat s/o Late.Shivamma	3786	12/*/1	1.10
Parvathamma w/o Late Somashekharaiiah	3787	12/*/2	0.20
D S Manjunatha. - s/o Late Somashekharaya	3788	12/*/2	0.30
D S Sivakumara. - s/o Late Somashekharaya	3789	12/*/2	0.30
K.M. Lakshmana - s/o M.P.Kungnali	3790	13/*/*	0.50
Bhadramma -	3791	14/*/1	0.50
Kavita D M s/o Mallesha	3792	14/*/1	0.50
D S Lokesha. - s/o Late Somashekharaya,	3793	14/*/2	0.30
D.M. Gurudat s/o Late.Shivamma	3794	14/*/3	0.10
D.S. Shivanna -	3795	15/*/*	1.20
D.M. Anwar s/o Mohammed Budan Saab	3796	16/*/1	0.10
P K Akkamma - w/o Late. P M Kuttappa	3797	16/*/1	0.50
P.K. Akkamma - w/o. P.M. Kuttappa	3798	16/*/1	0.50
Channaviramma w/o Late Puttabasappa Urup Puttamadappa	3799	16/*/1	0.80
D.M. Anwar s/o s/o Mohammed Budan Saab Alienated	3800	16/*/1	0.30
K.M. Lakshmana - s/o M.P. KUNGASHAL	3801	17/*/1	1.10
Lob sung darge s/o Late.lama galpo	3802	17/*/2	0.80
K.G. Tilak - s/o K.P. Ganapathy	3803	17/*/3	0.20
K.M. Vasan - s/o M.P. KUNGASHAL	3804	18/*/1	0.30
Lob sung darge s/o Late.lama galpo	3805	18/*/2	1.10
K.G. Tilak - s/o K.P. Ganapathy	3806	18/*/3	0.50
K.G. Tilak - s/o K.P. Ganapathy	3807	19/*/*	2.10
K.G. Tilak - s/o K.P. Ganapathy	3808	20/*/*	0.70
Singaramma w/o Late Late Kalyanaiah	3809	21/*/*	0.60
Parvathamma w/o Late Thimmayya	3810	21/*/*	0.60
Thimmayya s/o Huchhaiah	3811	21/*/*	0.60
Dasayya s/o Lakkayya	3812	21/*/*	0.50
M A Shabir Basha - s/o Amir Saheb	3813	22/*/1	0.06
D.M. Saraswati w/o. Somashekhar	3814	22/*/1	0.01
D.C. Chandrasekhara s/o D.N. Channaweerappa	3815	22/*/1	0.40
Suryad Mukhtar s/o Suryad Fir	3816	22/*/1	0.02
Annayya s/o Ypayya	3817	22/*/1	0.01

Name of Farmer	Farmer Code	Survey No	Area (Ha)
COMMAN LAND	3818	22/*/1	0.05
MR SHAHANAJ. w/o Akmal Pasha	3819	22/*/10	0.01
Mommy Begum. w/o Dastagir Ahmed	3820	22/*/11	0.01
Syed Hussein s/o Late.Sayed Ahmad	3821	22/*/2	0.01
G.C. Naniyappa - s/o G.P. Changappa,	3822	22/*/3	0.20
Sangamesh - s/o D.S. Nanjappa	3823	22/*/4	0.30
Tasina Banu w/o. Nazir Ahmed. -	3824	22/*/5	0.01
Kempamma - w/o. D.N. Channaweerappa	3825	22/*/6	0.50
P C Pushpaveni w/o. P.P. Chandrasekhar	3826	23/*/*	1.40
L.A. Maina - w/o Diwakara	3827	23/*/*	0.40
K.G. Tilak - s/o K.P. Ganapathy	3828	23/*/*	0.20
D.M. Basir Khan - s/o Late Mohammed Khan	3829	24/*/1	0.50
T. KUMARATION s/o Dandayathapani	3830	24/*/2	0.06
D M Bashir Khan s/o Late Muhammad Khan -	3831	24/*/3	0.50
Jabidabhi - w/o. D.M. Basir Khan	3832	25/*/*	0.80
D.M. Abbas Khan - s/o Late Mohammed Khan	3833	26/*/*	1.90
Dastagir Khan s/o Gaus Khan	3834	26/*/*	0.04
Attiq Khan s/o Ismail Khan	3835	26/*/*	0.03
Zeenat Bhi - w/o. D.M. Abbas Khan	3836	26/*/*	0.93
Katte	3837	27/*/*	0.70
D S Shivanna s/o Siddappa	3838	28/*/1	2.00
Parvathamma w/o Late D S Somashekharaya	3839	28/*/2	0.20
Abdul Ghaffar s/o Late Abdul Karim Saab. -	3840	29/*/1	0.26
D.P.Makbool s/o Fir Pachu Saab	3841	29/*/2	0.60
D.P.Makbool s/o Fir Pachu Saab	3842	29/*/3	0.80
Mahaboob D.P. Late the s/o. Peer moss Saab. -	3843	29/*/3	0.79
Nasir Ahmad s/o Late Abdul Karim Saab. -	3844	29/*/4	0.26
Nazir s/o Late Abdul Karim Saab. -	3845	29/*/5	0.28
K.M. Lakshmana - s/o M.P. KUNGASHAL	3846	3/*/*	0.13
K G Tilak - s/o K.G. Bopanna	3847	3/*/*	1.00
S. Shantha - w/o Sripati	3848	3/*/*	1.00
Talaiulat Abdullah Yusuf s/o TM Abdullah (GPA Asif s/o TM Abdullah)	3849	3/*/*	1.20
COMMAN LAND	3850	30/*/1	0.40
COMMAN LAND	3851	30/*/1	0.80
Bob John Saab s/o Pakir Saab	3852	30/*/2	1.45
Rafeeq s/o Saeed Amir John	3853	31/*/1	1.97
Parijan - w/o Nasarullah Khan	3854	31/*/2	1.66
Mumtaz Bhi w/o. Kaleel Ahmed	3855	32/*/1	0.02
Shabbir s/o M S Munavar	3856	32/*/10	0.01

Name of Farmer	Farmer Code	Survey No	Area (Ha)
Syed Nayaz s/o Syed Rasool	3857	32/*/11	0.01
Syed Saradar s/o Syed Anwar	3858	32/*/12	0.02
Sikander s/o Ahmed John. -	3859	32/*/13	0.01
Mujahid Pasha s/o Jamal Saab. -	3860	32/*/14	0.00
Nazir s/o Abdul Karim Saab. -	3861	32/*/15	0.01
Saifullah Sharif s/o Basha Sharif. -	3862	32/*/16	0.00
Naju Ahmad s/o n. Noor Ahmed. -	3863	32/*/17	0.01
Syed Sanaullah s/o Syed Qasim Saab. -	3864	32/*/18	0.01
Saifullah s/o Late Abdul Aziz. -	3865	32/*/19	0.01
Iliaz Khan s/o Mahaboob Khan. -	3866	32/*/2	0.02
Ansar s/o Mahmoud Gaus. -	3867	32/*/20	0.01
Sikander s/o Ahmed John. -	3868	32/*/21	0.01
Syed Altaf s/o Syed Anwar. -	3869	32/*/22	0.01
Lateef Khan s/o. Zahiruddin Khan. -	3870	32/*/23	0.01
Syed Riaz s/o Syed Peer. -	3871	32/*/24	0.02
Haseena Banu w/o. Syed Zafar. -	3872	32/*/25	0.02
Mus/o Taj. s/o Muhammad Basha	3873	32/*/26	0.01
DJ Zafar Khan s/o Zaheer Udheen Khan. -	3874	32/*/27	0.26
Jabir Ahmed s/o Noor Ahmed	3875	32/*/28	0.01
Syed Jalil s/o Syed Gouss	3876	32/*/29	0.01
MS Naseema w/o Naveed Ahmed. -	3877	32/*/3	0.02
M.N. Suhil s/o Late. M.G. Nazir Ahmed	3878	32/*/4	0.03
Zarina Bhi s/o Le Abdul Nabi	3879	32/*/5	0.01
Noor Aisha w/o Saipulla Sharif. -	3880	32/*/6	0.01
D.P.Mac Bull s/o Peer Patchu Saab. -	3881	32/*/7	0.65
D.M. Gurudat s/o Late.Shivamma	3882	32/*/8	1.30
M A Kuttappa s/o M M Appayya	3883	32/*/9	0.40
Nizamuddin Siddique s/o S A Haleem Uruf S Abdul Haleem	3884	32/*/9	0.90
Basamma w/o Late Sannaiah	3885	33/*/	2.00
COMMAN LAND	3886	34/*/	2.00
DP Nagaraju s/o Late.Puttuswamappa and Late.Siddarajamma	3887	35/*/1	0.30
Parvathamma w/o Late Sankarappa	3888	35/*/2	0.30
K. Sasidhara s/o Kalappa	3889	36/*/	2.00
Kanniyamma - s/o VeLateudha	3890	37/*/	0.20
Tibetans on behalf of Central Government -	3891	37/*/	2.10
Syed Ali s/o Mahmoud Ali	3892	38/*/1	0.02
Syed Anwar s/o Syed Qasim	3893	38/*/1	0.04
Ahmad Khan s/o Latif Saab	3894	38/*/1	0.02
Babasaheb S/o Budensab	3895	38/*/1	0.73



Name of Farmer	Farmer Code	Survey No	Area (Ha)
D M Jamal Saab -	3896	38/*/1	0.00
Ayub Khan s/o Nisar Ullakhan	3897	38/*/2	0.62
Budanabhi w/o Moulakhan	3898	38/*/3	0.73
Wahab s/o Latif	3899	38/*/4	0.04
Maimunnisa w/o. Late Jamal Saab	3900	38/*/5	0.20
Hassam -	3901	38/*/6	0.25
Banubhee w/o Babasab	3902	38/*/7	0.01
Aslam s/o	3903	38/*/8	0.25
Basir Saab - s/o Ibrahim Saab	3904	38/*/9	0.73
Budan Bee - w/o Mala Khan	3905	39/*/1	0.51
Syed Salim s/o Syed Gouss. -	3906	39/*/10	0.01
Ayub Khan s/o Nisar Ullakhan. -	3907	39/*/11	0.21
Baba Saab s/o Budensab	3908	39/*/12	0.76
Maimunnisa w/o. Late Jamal Saab	3909	39/*/13	0.26
Hassam s/o Banubhi	3910	39/*/14	0.26
Banubhi w/o Babajan	3911	39/*/15	0.01
Mahmoud Azam s/o Mahmoud Amir	3912	39/*/15	0.02
Aslam s/o Banubhi	3913	39/*/15	0.23
Budan Bee - w/o Mala Khan	3914	39/*/16	0.23
D.M. Jamal Saab s/o Mahmud Budan Saab	3915	39/*/16	0.15
Bansu w/o Sheikh Nasir	3916	39/*/17	0.02
Ayub Khan s/o Nisar Ullakhan	3917	39/*/2	0.38
Basir Saab - s/o Ibrahim Saab	3918	39/*/3	0.67
Ahmed Khan - s/o Latip Khan	3919	39/*/4	0.02
Shakira Bhanu Khome Nazir Ahmed. -	3920	39/*/5	0.02
Saifullah s/o Late Abdul Aziz. -	3921	39/*/6	0.02
Shakina Bhanu w/o Sadiq Ahmed. -	3922	39/*/7	0.01
P P Kaku s/o Late Pala. -	3923	39/*/8	0.01
Syed Kalil s/o Syed Gouss. -	3924	39/*/9	0.01
D.P.Mak Bull s/o Late. Peer moss Saab. -	3925	4/*/1	0.99
Mahaboob D.P. Late the s/o. Peer moss Saab. -	3926	4/*/1	1.00
Kendagannaya -	3927	4/*/2	0.04
Samshunnisa w/o. Late Amir Khan	3928	4/*/3	0.51
Shahidabanu - w/o Nazir Saab	3929	4/*/4	0.02
Shanawaz w/o Late Rashid Saab	3930	4/*/5	0.51
Makabool Saab - s/o Late Jamul Saab	3931	4/*/6	0.51
Najimabanu s/o Late Saab John Saab	3932	4/*/7	0.51
Basha	3933	40/*/*	0.30
Tibetans on behalf of Central Government -	451	3934	40/*/*

Name of Farmer	Farmer Code	Survey No	Area (Ha)
COMMAN LAND	3935	41/*/*	2.00
Javarayya s/o Huchhaiah	3936	42*/1	1.32
Thimmayya s/o Late Huchhaiah	3937	43*/2	0.40
Rashid Khan. - s/o. Jayuruddin	3938	45*/1	0.17
Panchayat Development Officer Koppa. s/o.	3939	45*/9	0.01
Kausar Bhanu s/o Late Amir Khan	3940	46/*/*	1.70
Jubedabhi - w/o Ismail Khan	3941	47/*/*	1.60
COMMAN LAND	3942	48*/1	0.40
Razia Banu w/o Riaz	3943	49/*/*	1.35
Nurjan. - s/o. Jamalbhee & w/o. Syed Feer	3944	5/*/*	0.36
Fayaz Ahmad s/o Late Shaikh Ismail	3945	50/*/*	0.52
Ayaz Pasha s/o Rafeeq Ahmed	3946	50/*/*	0.30
Rafeeq Ahmed s/o Late Shaikh Ismail	3947	50/*/*	0.52
Rudamma w/o Late.Mahadevappa	3948	51*/1	1.20
Shambulingappa s/o Late.Puttuswamappa and Late.Siddarajamma	3949	51*/2	0.82
Sannathamma s/o Late Puttayya	3950	52*/1	1.60
Saab John Saab s/o Mohammed Budane Saab	3951	52*/2	1.20
Laxmi w/o Ramaiah. -	3952	52*/3	1.01
Vishalakshi s/o Ramaiah. -	3953	52*/4	0.80
Basamma w/o Ramaiah. -	3954	52*/5	0.80
Swami s/o le nanjaya	3955	53/*/*	1.80
Funding and Education -	3956	54/*/*	2.80
Nizamuddin Siddique s/o S A Haleem Uruf S Abdul Haleem	3957	54/*/*	0.40
Nizamuddin Siddique s/o S A Haleem Uruf S Abdul Haleem	3958	55/*/*	2.69
Hemalatha w/o. Mariswamy	3959	56/*/*	2.00
M.R. Nandakumar -	3960	57*/1	1.55
Shivamma w/o. Mahadevappa. -	3961	57*/2	0.60
Chandrakala w/o Late Basavaraju	3962	57*/3	1.55
Mahmoud Hussein - s/o Khader Khan	3963	58/*/*	1.50
Mohammed Anwar s/o. Late. Peer Saab. -	3964	59*/1	1.60
Jainabhiamma - w/o Khadar Khan	3965	59*/2	0.82
Riaz s/o Amir John	3966	59*/3	0.31
B K Bollamma - w/o. B.B. Carriappa	3967	6*/1	0.13
Bharat Kulamarva Subramanya. s/o K. Subramanyabhat	3968	6*/1	1.02
Ajmat Khan s/o Rashid Khan	3969	6*/2	0.89
Shakira w/o. Nazir Ahmed	3970	60*/2	0.43
Mehrunnissa w/o. Mahmood Anwar	3971	60*/3	0.43
TAJUN B w/oM Late. Rasool Saab	3972	60*/4	0.43
Zaidan s/o le Bastagir	3973	60*/4	0.43

Name of Farmer	Farmer Code	Survey No	Area (Ha)
TAJUN B w/oM Late. Rasool Saab	3974	60/*/5	0.42
K.N. Bhadrappa s/o Late. Ningappa	3975	60/*/5	0.43
Noor Ahmed - s/o Buden Sharif	3976	61/*/*	0.30
Nagamma - w/o Mahalingaswamy	3977	61/*/*	0.20
Prabhakara - s/o Appu	3978	61/*/*	0.30
PALAKSHA M R s/o Late M N RAJU	3979	61/*/*	1.10
Parvathamma - s/o Sannamma	3980	61/*/*	1.60
Parvathamma - w/o. M.N. Raju	3981	61/*/*	0.80
B. Pathima - w/o KunniAhmad	3982	61/*/*	1.60
Srinivasa s/o Late H C Puttaya	3983	61/*/*	1.00
M K Machaiah s/o M K Kushalappa	3984	61/*/*	0.30
C P Kavernamma w/o Late. C A Poorvaiah	3985	61/*/*	0.90
Gangamma - w/o Poorvaiah	3986	61/*/*	0.60
Ponnaki - Koh Achhaiah	3987	61/*/*	0.60
Basammanni - w/o Late Basappa	3988	61/*/*	1.00
Basavaraju - s/o Mariappa	3989	61/*/*	1.00
M M Fayaz Ahmed s/o R Mohamed Ali	3990	61/*/*	1.10
P Mahmoud - s/o Ibrahim	3991	61/*/*	1.40
Jayamma w/o Late C K Mahadevappa	3992	61/*/*	1.10
Somanna s/o Late Ramaiah	3993	61/*/*	1.20
A.S. Mahadevappa - s/o Siddalingappa	3994	61/*/*	1.20
Kamalaganapathi w/o. Late: Ganapathy	3995	61/*/*	1.20
Mahadevappa - s/o Subbappa	3996	61/*/*	1.20
Sundramma - w/o Mahadevappa	3997	61/*/*	0.02
Najmunnisa w/o. Late Mahmoud Amir Saab	3998	61/*/*	0.60
Jayamma - w/o Mallesh	3999	61/*/*	1.10
A C Mandanna s/o Late A C Changappa	4000	61/*/*	0.20
M S Marigowda - s/o Siddagowda	4001	61/*/*	1.40
M S Marigowda - s/o Siddagowda	4002	61/*/*	0.10
Mohammed Gaus -	4003	61/*/*	0.20
M.G. Mustak Hussain -	4004	61/*/*	1.40
A M Nanjappa s/o A C Mandanna	4005	61/*/*	1.40
M.P. Akbar Pasha s/o M r Feer	4006	61/*/*	1.40
Modurayya - s/o Nanjappa	4007	61/*/*	1.40
M G Muhammad Idris - s/o H Mahmoud Gaus	4008	61/*/*	1.40
Yasmin - s/o Ibrahim	4009	61/*/*	1.50
M.E. Yasoop - s/o Ibrahim	4010	61/*/*	1.30
K. R Rani -	4011	61/*/*	1.00
K. R Rani	4012	61/*/*	1.50

Name of Farmer	Farmer Code	Survey No	Area (Ha)
K. R Rani -	4013	61/**/	1.50
K. Ramarao -	4014	61/**/	1.40
M.S. Ramegowda - s/o Siddegowda	4015	61/**/	1.30
Ramegowda - s/o Siddegowda	4016	61/**/	0.70
Ramachandra - s/o Girigowda	4017	61/**/	0.20
D.M. Raju -	4018	61/**/	1.40
M.V. Ratnamma - w/o Shivanna	4019	61/**/	1.20
Irappa - s/o Shivappa	4020	61/**/	0.40
Rudrappa - s/o Channaweerappa	4021	61/**/	1.10
L.C. Gurubasappa - s/o Chikmakadappa	4022	61/**/	1.10
L.C. Lingarajappa -	4023	61/**/	1.10
S.R. Vasudeva - s/o Ramanashetty	4024	61/**/	0.30
L.A. Eeramma s/o V. Appayya	4025	61/**/	1.40
L.A. Eeramma w/o. Chandrasekharayya	4026	61/**/	1.10
Mohammed Ismail s/o Late: Budensheriff	4027	61/**/	0.20
Sharanamma s/o Govindayya	4028	61/**/	0.06
A.M. Sham Kho Mandanna	4029	61/**/	0.50
AO.Shivanna s/o Siddegowda	4030	61/**/	1.40
S D Sujatha w/o Late Prakash	4031	61/**/	0.07
Deviramma w/o. Late C. C. Shivanna	4032	61/**/	1.00
Sumitra w/o Late Raja	4033	61/**/	0.62
Sharappannisa - w/o Basha	4034	61/**/	0.26
Sher Punneesa w/o. Syed Wazir	4035	61/**/	1.20
Sannamma w/o Bowisannayaya	4036	61/**/	0.80
Ashraf Bhee w/o Ley Abdul Nabhee	4037	61/**/	1.10
Sarojamma - w/o. B.V. Somashekharaya	4038	61/**/	1.20
Syed Younis - s/o Syed Qasim	4039	61/**/	1.17
Nanjamma - w/o Sannappa	4040	61/**/	1.15
Sannaiah s/o Siddaiah	4041	61/**/	1.20
K S Uttayya - s/o K S Somaiah	4042	61/**/	1.20
A S Swami - s/o Shanthayya	4043	61/**/	1.60
HP Somasekharachari s/o Late Putnamyanayachari	4044	61/**/	0.60
Siddhayya - s/o Devayya	4045	61/**/	1.20
Subbappa - s/o Late Basappa	4046	61/**/	0.60
Suvarnamma	4047	61/**/	1.10
Visalakshi w/o Late L C Umesha	4048	61/**/	1.60
Suvarnamma - Koh Prabhuswamy	4049	61/**/	1.10
Manjunatha s/o Ishwarachari	4050	61/**/	0.54
Syed Nabhi - s/o Syed Ummer	4051	61/**/	1.20

Name of Farmer	Farmer Code	Survey No	Area (Ha)
M A Hassan - s/o Abdul Khader	4052	61/**/	1.19
Saramma - w/o Late Ismail	4053	61/**/	1.00
B.N. Kamalamma -	4054	61/**/	0.95
Srikantha s/o Late Basappa	4055	61/**/	1.60
M S Srinivasa - s/o Siddegowda	4056	61/**/	0.58
Rajammani w/o. Late Swami	4057	61/**/	0.80
Ipayya s/o ipayya	4058	61/**/	1.00
M.S. Shivanna - s/o Siddegowda	4059	61/**/	0.60
M V Ratnamma w/o M S Shivanna	4060	61/**/	0.85
Lingaamma w/o Late Basavya	4061	61/**/	0.59
Veeraba.dra s/o kaluweeraiyya	4062	61/**/	0.43
Syed Younis s/o Syed Qasi	4063	61/**/	0.31
Krishna s/o Kullakenchaiah	4064	61/**/	0.12
Khurshida Banu - w/o Mohamed Ismail	4065	61/**/	0.60
Rahnabhi w/o Syed Nabhi	4066	61/**/	0.64
B.U. Chandramma w/o. Ullas	4067	61/**/	0.23
Rajamma w/o Late: Tammyya	4068	61/**/	1.30
Rajendra s/o Basavya	4069	61/**/	0.13
Ravi s/o Chandra	4070	61/**/	0.33
K R Ramachandra s/o Ramashetti	4071	61/**/	0.20
Jayanna s/o Mahadevappa	4072	61/**/	0.90
Nanjundaswamy s/o Mahadevappa	4073	61/**/	0.25
Kalleramma's Padmanabha - s/o Chinnappa	4074	61/**/	0.25
Santhosha s/o Nagaratna	4075	61/**/	0.05
Kempamma w/o. Kalaiah	4076	61/**/	1.20
Ratnamma w/o Late Basavaraju	4077	61/**/	1.05
Kariyappa - s/o Belliappa	4078	61/**/	0.25
M K Machaiah s/o M K Kushalappa	4079	61/**/	0.77
M.G. Akhtar Hussein s/o Mahmoud Gaus	4080	61/**/	1.40
M.G. Mustak Hussein s/o Mahmoud Gaus	4081	61/**/	1.60
M.M. Shabbir Ahmad s/o Mohammed Ali	4082	61/**/	1.60
basavanna s/o Late Ningappa	4083	61/**/	1.20
Chandrasekhara s/o Mahadevappa	4084	61/**/	0.43
Chandra s/o Basavaiah	4085	61/**/	0.25
T.B.Athulya s/o T.N Babu	4086	61/**/	0.80
Neelamma w/o Late Raju	4087	61/**/	1.10
P.K. Keshava - s/o P.M. Kuttappa	4088	61/**/	1.40
Gowramma - w/o Ipaiya	4089	61/**/	0.40
Visalakshi w/o Late L.C.Umesh	4090	61/**/	1.10

Name of Farmer	Farmer Code	Survey No	Area (Ha)
L.C. Lingarajappa - s/o Chikamadappa	4091	61/**/	1.00
C. Channappa - s/o Siddappa	4092	61/**/	0.80
JOSEPH DEVASIA U SUNYJOSEPH - s/o THOMAN JOSEPH	4093	61/**/	0.97
Kallamma - w/o Cheluvayya	4094	61/**/	1.60
Annaji - s/o Gangaya	4095	61/**/	0.80
B C Eerappa s/o Late Chinnappa	4096	61/**/	0.90
M.E. Aliyabhi - w/o Ibrahim	4097	61/**/	1.10
K S Janardhana - s/o Pathi Somaiah	4098	61/**/	1.35
K S Janardhana - s/o Pathi Somaiah	4099	61/**/	1.60
K S Janardhana - s/o Pathi Somaiah	4100	61/**/	1.54
J.K. Raju s/o Mariahiah	4101	61/**/	1.60
Akhtar Hussein - s/o Muhammad Ghaus	4102	61/**/	1.20
Thimmagowda - s/o Kalegowda	4103	61/**/	1.60
Gowramma w/o Late "Siddappa	4104	61/**/	0.80
Madhu K C s/o Chettiyappa K G	4105	61/**/	0.79
Boja - s/o Puttayya	4106	61/**/	0.60
Basappa - s/o Nanjappa	4107	61/**/	0.80
S M Velliappa - s/o Muthanna	4108	61/**/	1.60
Hasanba s/o M C Syed Alavi	4109	61/**/	1.60
Shivamma w/o Late B Nanjari	4110	61/**/	0.82
B N KAMALAMMA w/o Late NANJAPPASETTI	4111	61/**/	1.60
Aziz Ullakhan -	4112	61/**/	1.60
M.N. Nanda - s/o nanjappa	4113	61/**/	1.20
Sharadamma w/o HP P Somashekharachari	4114	61/**/	1.00
Ningaya - s/o gadiputtayya	4115	61/**/	1.17
COMMAN LAND	4116	61/**/	1.20
Nagaraja - s/o Jawaraiah	4117	61/**/	40.97
D.T. Nagendra - s/o Late Thimmashetti	4118	62/**/	1.60
Channamma - w/o Nagappa	4119	62/**/	1.60
Ramanayaka s/o Late Huchaiah	4120	62/**/	0.42
Allisab -	4121	62/**/	1.60
Allisab -	4122	62/**/	1.60
Bhojamma s/o w/o Late Palngappa	4123	62/**/	1.08
D S Puttayya - s/o Late Doddasannaiah	4124	62/**/	1.40
Kaleel Ahmed -	4125	62/**/	0.80
Basamma - s/o Mallaiah	4126	62/**/	0.65
Basha - s/o Imam Saab	4127	62/**/	1.00
Mohammed	4128	62/**/	1.00
Bharath	4129	62/**/	1.20

Name of Farmer	Farmer Code	Survey No	Area (Ha)
Mahesh - s/o Veerappa	4130	62/*/*	1.40
Basheer Ahmed -	4131	62/*/*	1.00
Venkatesha - s/o Doddasannaiah	4132	62/*/*	0.80
Mariah -	4133	62/*/*	0.80
Maria - s/o Basavannaiah	4134	62/*/*	1.20
Aseep - w/o Mohamed Peer	4135	62/*/*	0.05
Srimathi Muttamma	4136	62/*/*	1.20
Altaf - s/o Madar sab	4137	62/*/*	0.85
MENASAMAMA - w/o SIDEGOWDA	4138	62/*/*	1.10
Madhyaya - s/o Late Siddappa	4139	62/*/*	0.63
Cinnamma w/o. Late Siddaiah	4140	62/*/*	0.02
D.T. Ravikumar - s/o Thimmashetty	4141	62/*/*	0.72
M.S. Marigowda s/o. Siddegowda	4142	62/*/*	0.80
Raju s/o Late. Annaiah	4143	62/*/*	0.80
K R Ramashetti - s/o Ramashetti	4144	62/*/*	1.00
Wahab - s/o Latip Saab	4145	62/*/*	1.10
S B Varshabendra - s/o Basappa	4146	62/*/*	1.60
Vrishabhendrappa.S.B. - s/o Basappa	4147	62/*/*	1.60
Shivanashetti s/o Mondashetti	4148	62/*/*	0.80
Shahida Banu - w/o Nazir Saab	4149	62/*/*	1.60
D.S. Shivanna - s/o Siddappa	4150	62/*/*	1.60
Syed Anwar s/o Syed Qasim	4151	62/*/*	0.01
Shivamma -	4152	62/*/*	1.00
Mrs. Siddamma w/o Raju	4153	62/*/*	1.40
Krishna s/o s/o Bundaiah	4154	62/*/*	1.40
D M Shekhar - s/o Late. Mariappa	4155	62/*/*	1.00
Sharpunisha - w/o Basha	4156	62/*/*	1.15
C K Lakkayya s/o Kengeya	4157	62/*/*	0.20
Nagina Begum w/o. Basheer Ahmed	4158	62/*/*	0.80
D.T. Satyanarayana - s/o Thimmashetty	4159	62/*/*	1.30
Lakshmaiah s/o Dasayya	4160	62/*/*	1.30
Siddhalingaiah -	4161	62/*/*	1.10
Siddalingamma - w/o Kalluvairayaya	4162	62/*/*	0.60
Swami s/o Dasayya	4163	62/*/*	0.30
M.M. Suisha - w/o Mutanna	4164	62/*/*	1.00
K. Somashekhar -	4165	62/*/*	0.50
S.M. Appanna s/o Mutanna	4166	62/*/*	0.40
Somashekhar - s/o Channappa	4167	62/*/*	0.60
Rachayya s/o Kalluveerajah	4168	62/*/*	1.10

Name of Farmer	Farmer Code	Survey No	Area (Ha)
Tamayya - s/o Muthappa	4169	62/*/*	1.40
Anwar Sharif s/o Yakub Sharif	4170	62/*/*	1.30
Puttayya -	4171	62/*/*	0.80
Karigowda -	4172	62/*/*	1.00
C R Divakar	4173	62/*/*	0.10
H.B. Lakkayya - s/o Basavyaya	4174	62/*/*	1.20
Devamma - w/o Doddasannaiah	4175	62/*/*	1.20
Siddaiah - s/o Siddaiah	4176	62/*/*	1.30
Kausar Bhanu s/o Late Amir Khan	4177	62/*/*	1.10
Rajaiah: Raju -	4178	62/*/*	0.80
Kamma w/o Late Iraya	4179	62/*/*	0.70
Kaleel Ahmed - s/o Madar Saab	4180	62/*/*	0.21
Saidani w/o Late Dastagir	4181	62/*/*	0.60
D.B.M0Junatha s/o K.S.Basappa	4182	62/*/*	0.80
Nagamani s/o Late. Puttuswamappa	4183	62/*/*	0.52
Dastagiri Khan s/o Gaus Khan	4184	62/*/*	0.22
Thimmayya s/o Dasayya	4185	62/*/*	0.90
Ujanayisi	4186	62/*/*	1.50
Kalaiah s/o Kalaiah	4187	62/*/*	0.65
MohammedAnwar s/o Late Peer Saab	4188	62/*/*	0.40
Ahalya -	4189	62/*/*	1.60
P K Keshava s/o Late Kuttappa	4190	62/*/*	0.63
Chennamma w/o Late.Chelvayya	4191	62/*/*	0.50
Kumaraswamy - s/o Channaweera	4192	62/*/*	1.20
D B Manjunatha s/o Late Basappa	4193	62/*/*	0.81
Ranjit P K s/o P K Keshava	4194	62/*/*	1.20
B Krishnamurti - s/o Kempashetti	4195	62/*/*	1.30
Krishnappa - s/o K. Sanjeevaiah	4196	62/*/*	0.88
Krishnayya s/o Dasayya	4197	62/*/*	1.60
Gupper - s/o Latip Saab	4198	62/*/*	0.02
Gulsirbanu w/o. Mohamed Jamal	4199	62/*/*	1.60
Kumari s/o Late Chandrappa	4200	62/*/*	0.40
Syed Wazir s/o Syed Amir	4201	62/*/*	0.80
Ten ginnyma - s/o syrimp te	4202	62/*/*	0.52
Ten Ginnyma - s/o Siremp Temp	4203	62/*/*	1.11
Basappa - s/o Nanjappa	4204	62/*/*	0.64
H.M. Nasurullah -	4205	62/*/*	1.20
H.M. Nasarullah -	4206	62/*/*	1.10
K.N. Nataraja s/o Nanjundappa	4207	62/*/*	1.10



Name of Farmer	Farmer Code	Survey No	Area (Ha)
PURKHA RAM. s/o BHEKA RAM	4208	62/*/*	1.10
Aj Mat Khan s/o DJ Rasheed	4209	62/*/*	1.10
Mubak Khan s/o Jamal Khan. -	4210	62/*/*	1.10
Samshunnisa w/o. Late Amir Khan	4211	62/*/*	1.10
Girija s/o Late Annayya	4212	62/*/*	1.10
M.R. Nandakumar -	4213	62/*/*	1.00
C.R. Divakara -	4214	63*/1	0.84
Putabasava s/o Late Channabasavaya	4215	63*/2	0.44
Rachayya -	4216	63*/3	0.44
Development of Koppa Grama Panchayat on behalf of Hon'ble Governor of Karnataka State Go	4217	63*/4	0.44
Putabasava s/o Late Channabasavaya	4218	64/*/*	1.50
M.R. Nandakumar -	4219	65/*/*	1.50
Kendagannayya -	4220	67/*/*	1.10
Riaz s/o Amir John	4221	68*/1	1.50
Farida s/o Amir John	4222	68*/2	1.20
Puttabasavaiah s/o Late Chennabasavaiah	4223	68*/3	0.10
Koppa Syndicate Farmers Service -	4224	68*/4	1.10
M.R. Nandakumar -	4225	69/*/*	1.50
Kendagannayya -	4226	71/*/*	0.40
Riaz s/o Amir John	4227	71/*/*	0.25
Farida s/o Amir John	4228	71/*/*	0.40
Puttabasavaiah s/o Late Chennabasavaiah	4229	71/*/*	2.33
Koppa Syndicate Farmers Service -	4230	71/*/*	0.40
CS Prabhuswami s/o Late.Siddalingappa	4231	59*/1	0.61
CS Suresh s/o Late Siddalingappa	4232	59*/1	0.61
CS Suresh s/o Late Siddalingappa	4233	59*/1	0.03
CS Suresh s/o Late Siddalingappa	4234	59*/1	0.05
CS Prabhuswami s/o Late.Siddalingappa	4235	59*/1	0.03
CS Prabhuswami s/o Late.Siddalingappa	4236	59*/1	0.05
CS Manjunathaswamy s/o LateC Sadashivappa	4237	59*/2	1.34
Manjunatha s/o lay. Veerappa	4238	59*/3	1.44
C M Sadashivappa. s/o C V Mariappa	4239	59*/4	0.70
C M Manjunatha. s/o C V Mariappa	4240	59*/5	1.20
C M Sadashivappa. s/o C V Mariappa	4241	59*/6	0.80
C M Manjunatha. s/o C V Mariappa	4242	59*/7	0.04
C.P. Swami -	4243	65/*/*	1.90
Channaveerammma w/o Late Puttabasappa	4244	65/*/*	1.97
Jagadeesha C S s/o Late S B Shivappa	4245	65/*/*	1.66
Jagadeesha C S s/o Late S B Shivappa	4246	65/*/*	2.00

Name of Farmer	Farmer Code	Survey No	Area (Ha)
BK Krishna s/o Late Karyappa	4247	66/*/1	0.60
Chandramma w/o Late B K Vishwanath	4248	66/*/2	0.46
B K Shiva s/o Late B K Karyappa	4249	66/*/3	0.46
B K Ganapathi s/o Lay.B K Kariyappa	4250	66/*/4	0.47
CS Suresh s/o Late.Siddalingappa	4251	67/*/1	0.33
CS Manjunathaswamy s/o Late Sadashivappa -	4252	67/*/2	1.00
CS Prabhuswami s/o Late Siddalingappa	4253	67/*/3	0.22
CM Manjunatha s/o CV Mariappa. -	4254	67/*/4	0.31
CM Sadashivappa s/o CV Mariappa. -	4255	67/*/4	0.31
God of Basaveshwara -	4256	68/*/*	4.30
CS Suresh s/o Lay.Siddalingappa	4257	69/*/1	0.30
C S Manjunathaswamy s/o LateC	4258	69/*/2	1.48
CS Prabhuswami s/o Lay.Siddalingappa	4259	69/*/3	0.33
CM Manjunatha s/o CV Mariappa. -	4260	69/*/4	0.33
CM Sadashivappa s/o CV Mariappa. -	4261	69/*/4	0.22
CHANNAVEIRAMA w/o Late PUTTBASAPPA	4262	70/*/*	1.70
Jagadeesha CS s/o Late S B Shivappa	4263	70/*/*	0.55
Jainabhiamma - w/o Jairuddin	4264	71/*/*	0.76
Aslam -	4265	71/*/*	0.40
Humor -	4266	71/*/*	0.30
Maimunnisa w/o Late Jamal Saab	4267	71/*/*	0.19
Chandramma B V w/o Late B K Viswanath	4268	71/*/*	0.78
Devayya s/o Late Ramayya	4269	71/*/*	1.15
Chandramma B V w/o Late B K Viswanath	4270	72/*/1	0.56
Rajamma. w/o Late Revanna C.S.	4271	72/*/2	0.72
Rajamma. w/o LateRevanna C.S.	4272	72/*/3	0.19
Rajamma. w/o Late Revanna C.S.	4273	72/*/4	0.04
Jagadeesha C.S. s/o Somashekharaya	4274	72/*/5	0.95
Peer Pasha Saheb -	4275	73/*/*	0.64
C.V. Mariappa -	4276	74/*/1	0.95
C.V. Sidalingappa, -	4277	74/*/1	0.44
CS Prabhuswami s/o Late Siddalingappa	4278	74/*/1	0.58
CS Suresh s/o Late Siddalingappa	4279	74/*/1	0.57
C S Renukaswamy s/o Late C C Sadashivappa	4280	74/*/2	1.90
C.S. Jagdish - s/o S.B. Shivappa	4281	75/*/*	1.10
Basavarajappa A: Chikkavirappa -	4282	77/*/1	0.06
Chandramma -	4283	77/*/1	0.40
Jayanna -	4284	77/*/1	0.70
Udayachandra Suvarna s/o Late "Damudar Suvarna- Bhp	4285	77/*/1	0.02

Name of Farmer	Farmer Code	Survey No	Area (Ha)
Gowramma - w/o Siddaiah	4286	77/*/2	0.40
Kamma - w/o Dundayya	4287	77/*/2	0.85
K.H. Ayub s/o Lay. Hajimeon	4288	77/*/3	0.76
Devaraju s/o Siddaiah	4289	77/*/4	0.50
Veerabhadra. s/o Siddaiah	4290	77/*/4	0.90
Dr. Anita w/o Mohan B.V.	4291	61/*/*	0.90
Mahesh - s/o Veerappa	4292	62/*/1	0.90
Dr. Anita w/o Mohan B.V.	4293	62/*/2	0.90
Mayamma w/o Late Raja	4294	11/*/*	0.40
Veerabhadra s/o Ipayya	4295	11/*/*	0.70
Siddammaw/o Masanayya	4296	11/*/*	0.83
D.L. Raju s/o Lingayya	4297	11/*/*	1.05
Raju s/o Bhairaya	4298	11/*/*	0.45
Muttamma w/o Siddaiah	4299	11/*/*	1.10
Karyaiah s/o Kalingayya	4300	11/*/*	0.70
Ningammaw/o Bojayya	4301	11/*/*	0.50
Sannappa s/o Byraiah	4302	34/*/*	1.13
Shivanna s/o Poojari	4303	34/*/*	0.72
Chandra s/o. Nandaya	4304	34/*/*	0.70
Gopala s/o Thayi Kempamma	4305	34/*/*	0.10
Akkayamma w/o Puttaswamy	4306	34/*/*	0.90
Basavaiah s/o Late Rachaiah	4307	34/*/*	0.90
Radhaw/o Kura	4308	34/*/*	0.85
Rajappa s/o Karyaiah	4309	34/*/*	1.00
Ningappa s/o Puttayya	4310	34/*/*	0.55
Appajayya s/o Basavyaya	4311	34/*/*	0.50
Kenchaiah s/o Irayya	4312	34/*/*	1.75
Sidda s/o Mariaiah	4313	34/*/*	1.50
B.V. Raju s/o Honnayya	4314	34/*/*	1.30
Kullaiah s/o Kenchaiah	4315	34/*/*	0.65
Lingayya s/o Puttayya	4316	34/*/*	1.05
Mahesh s/o Appajayya	4317	34/*/*	0.77
Honna s/o Nagamma	4318	5/*/*	0.70
Raju s/o Bhairaya	4319	5/*/*	0.95
Neelammaw/oLate Kulliah	4320	6/*/*	0.60
Mutayya s/o Basavyaya	4321	6/*/*	1.40
Honna s/o Nagamma	4322	6/*/*	0.45
D.L. Raju s/o Lingayya	4323	7/*/*	0.05
Rathanna W/o Late B Basavaiah	461 4324	7/*/*	0.60

Name of Farmer	Farmer Code	Survey No	Area (Ha)
Rajashetti s/o Siddaiah	4325	7/*/*	0.60
Nagaraju s/o Kal Veeraiah	4326	7/*/*	0.15
Honna s/o Nagamma	4327	7/*/*	0.60
Raju s/o Bhairaya	4328	7/*/*	0.25
Shivanna s/o Poojari	4329	8/*/*	0.70
D.L. Raju s/o Lingayya	4330	8/*/*	0.25
Ratnammaw/o. B. Basavya	4331	8/*/*	0.70
Rajashetti s/o Siddaiah	4332	8/*/*	0.80
Nagaraju s/o Kal Veeraiah	4333	8/*/*	0.22
DP Nagaraju s/o Late.Puttuswamappa and Late.Siddarajamma	4334	35/*/1	0.50
Parvathamma w/o Late Sankarappa	4335	35/*/2	0.60
K. Sasidhara s/o Kalappa	4336	36/*/*	1.08
Shankarmamma w/o Late A. Basavarajayya	4337	1/*/1	0.30
V R Leelavati w/o Late L Anand	4338	1/*/2	1.50
V R Leelavati w/o Late L Anand	4339	1/*/3	1.80
H.C. Nithyananda - s/o Channegowda	4340	10/*/1	0.90
KUNGANIMA s/o Sannappa	4341	11/*/1.	0.05
KUNGANIMA s/o Sannappa	4342	11/*/1.	0.30
Abdul Latip s/o Mohammed Dastagir	4343	11/*/2	0.10
MM Charan Kumar s/o Mohobhalya	4344	11/*/3	0.40
Chandramma K R w/o Late K A Madappa	4345	11/*/4	0.80
Ashok P K s/o Late P W Kushalappa. -	4346	11/*/5	0.20
P.W. Motayya -	4347	12/*/1	1.10
Dr. Vishnu Prabhu. s/o Narasimha Prabhu	4348	12/*/10	0.05
JOHN GERALD LAWRENCE MENEZES S / O JOHN VICTOR MENEZES. -	4349	12/*/11	0.07
Kantharaju s/o Doddaveerappa	4350	13/*/*	0.60
Gowramma w/oL.A.V.Channeveerappa-B.P.	4351	14/*/1	0.40
Kantharaju s/o Doddaveerappa	4352	14/*/2	0.60
Kumara s/o Late Doddaveerappa	4353	14/*/4	0.10
Sannappa s/o Late Kalaiah	4354	15/*/1	0.07
Chandrashekar s/o Late Doddaveerappa	4355	15/*/10	0.12
Nagaraju s/o Doddaveerappa	4356	15/*/2	0.20
M.B. Muthappa - s/o Belliappa	4357	15/*/3	0.03
Chandrashekar s/o Late Doddaveerappa	4358	15/*/4	0.07
A C Jayarajappa s/o Channeveerappa	4359	15/*/5	0.31
Sannappa s/o Late Kalaiah	4360	15/*/6	0.40
Sannappa s/o Late Kalaiah	4361	15/*/7	1.53
Kantharaju s/o Doddaveerappa	4362	15/*/8	0.19
Hemavati w/o Late Veerappa	4363	15/*/9	0.19

Name of Farmer	Farmer Code	Survey No	Area (Ha)
Sannappa s/o Late Kalaiah	4364	16/*/1	0.40
Dasa s/o Kalaiah	4365	16/*/2	0.40
KUNGANIMA s/o Sannappa	4366	16/*/3.	1.42
Jeevan N E s/o Late Erappa- land.P	4367	17/*/1	0.10
KUNGANIMA s/o Sannappa	4368	17/*/2.	0.20
KA Chandresh. - s/o achtappa- b.p.	4369	17/*/3	0.55
Raghavendra P. s/o Chinnanna	4370	17/*/4	0.08
Sumitra D M. w/o DK Satyanarayana- land.P.	4371	17/*/5	0.01
Shad Mohammed s/o Shahul Hamid Haji Amina	4372	18/*/1	0.40
KUNGANIMA s/o Sannappa	4373	18/*/2.	2.60
Shad Mohammed s/o Shahul Hamid Haji Amina	4374	18/*/3	0.09
Sumitra w/o Satyanarayana- land.P.	4375	18/*/4	0.01
Sumitra w/o Satyanarayana. - - Land	4376	18/*/5	0.02
Raghavendra P. s/o Sannappa	4377	18/*/6	0.01
M. Zakir. . s/o Mohammed Shaukat	4378	18/*/7	0.04
M. Zakir. . s/o Mohammed Shaukat	4379	18/*/7	0.01
Ziauddin - s/o Mohammed Ismail	4380	19/*/1	1.86
MI Jiauddin s/o Mohammed Ismail Koppa. -	4381	19/*/10	0.60
Abdul Rasheed P E. s/o Late Ibrahim P K	4382	19/*/11	0.04
P. Sharif s/o Ibrahim. -	4383	19/*/12	0.04
M Ibrahim. s/o Ismail	4384	19/*/13	0.04
M. Abdul Rahiman s/o Late B. Husain Barry. -	4385	19/*/14	0.14
Yusuf Shabir M b. s/o Late Abdul Rayman M b	4386	19/*/15	0.04
Girish K D s/o Devanna Uruf K K Devpappa. - - Land	4387	19/*/16	0.03
Jainabhi - s/o Mohammed Ismail Saab - Earth	4388	19/*/2	0.27
Saladin - s/o Mohammed Ismail	4389	19/*/3	1.00
Saladin - s/o Mohammed Ismail	4390	19/*/4	1.40
TASINA BANU w/o M. Zakir. -	4391	19/*/5	0.04
Mr Abdul Jaleel Montagoli. s/o Haji Ibrahim Pudal Mahmoud	4392	19/*/6	0.12
Mr Abdul Khader. s/o Sulaiman Haji	4393	19/*/7	0.16
Mohammad Nisar as GPA Holder on behalf of SK Iqbal s/o PK Shamsuddin. - Latebin. Hajimonu	4394	19/*/8	0.20
Pervez Ahmed Siddiqi s/o Siddiqi Ahmad Ali. -	4395	19/*/9	0.28
COMMAN LAND	4396	2/*/*	1.20
COMMAN LAND	4397	2/*/*	1.20
S M Ashraf s/o S M Hussein	4398	20/*/1	0.26
Saida w/o A. Abdul Karim. -	4399	20/*/10	0.01
Jayadevidas w/o S.P.Devidas-Bo.P.	4400	20/*/11	0.18
Shamshad Begum. w/o Dil Shad Pasha	4401	20/*/12	0.02
B G Chavati s/o G M Bhimaiah. - - Land	4402	20/*/13	0.09

Name of Farmer	Farmer Code	Survey No	Area (Ha)
M.P.Bawa s/o Lay.M.B.Fareed. -	4403	20*/14	0.05
M C Arun Kumar s/o Chandrasekhar	4404	20*/15	0.03
Mohammad Nisar s/o Late Hajimon	4405	20*/23	0.12
Akbar Pasha s/o MR Fir	4406	20*/3	0.04
Siraj Khan s/o Lay.Narullah Khan. - - Land	4407	20*/4	0.02
Mohammad Nisar s/o Late Hajimon	4408	20*/5	0.25
Supreeta V s/o LateB Veerabhadraya	4409	22*/1	0.94
V R Leelavathi w/o LateL Anand- Bh.P.	4410	22*/2	1.55
Mujeeb K.S. . - Bin. Sikander	4411	22*/3	0.16
Chandira Gappu is Ganapathi. - Late s/o. Devaiah	4412	24*/9	0.06
K S Mujib s/o Sikandar	4413	25*/1	0.03
N. Saraswati - s/o Nagarathna	4414	25*/1	0.59
Suresh Uruf Suresh/ Kumar s/o Ganapathi. -	4415	25*/1	0.08
Saraswati w/o Late Nagarathna	4416	25*/1	1.11
HK Vishwanath s/o Karisiddappa	4417	25*/10	0.09
Mahmud Mansur s/o B S Mahmoud Ali. -	4418	25*/12	0.20
A.S. Nagaraju s/o Late Siddegowda	4419	25*/2	0.10
Rukmini w/o r. Babanna	4420	25*/3	0.07
Virendrakumar s/o Natulal	4421	25*/4	0.05
Dinesh Kumar s/o Natulal	4422	25*/5	0.05
Rukmini w/o r. Babanna	4423	25*/6	0.07
Pawan Kumar.D.R. s/o D. R. Raghuraj. - - Land	4424	25*/7	0.06
T D Subramaniam s/o LateT S Devaiah	4425	25*/8	0.20
HK Vishwanath s/o Karisiddappa	4426	25*/9	0.20
Mujeeb K.S. s/o Sikander. -	4427	26*/1	0.19
Mujeeb K.S. s/o Sikander. -	4428	26*/10	0.14
B. Puttabasamma -	4429	26*/11	0.22
Mujeeb K.S. s/o Sikander. -	4430	26*/12	0.21
Supreeta V s/o Late B Veerabhadraya	4431	26*/3A	1.00
COMMAN LAND	4432	26*/3B	0.00
KP Kumar s/o Puttaswamy	4433	26*/4	0.29
Nagaraja s/o Muthurayyappa. -	4434	26*/5	0.51
U.M. Laxmana. - s/o Unne Modaliyur	4435	26*/6	0.40
Supreeta V s/o Lat eB Veerabhadraya	4436	26*/7	0.20
U.M. Laxmana. - s/o Unne Modaliyur	4437	26*/8	0.40
Mujeeb K.S. s/o Sikander. -	4438	26*/9	0.26
P.S. Sanjeeva - s/o P.K. Shivappa	4439	27*/1	1.60
COMMAN LAND	4440	27*/2	0.84
P.S. Sanjeeva - s/o P.K. Shivappa	4441	28*/1	1.95

Name of Farmer	Farmer Code	Survey No	Area (Ha)
P.S. Sanjeeva - s/o P.K. Shivappa	4442	28/*/2	2.35
P.S. Sanjeeva - s/o P.K. Shivappa	4443	28/*/3	0.85
M.G. Gangadhar -	4444	29/*/1	0.80
M.G. Gangadhar -	4445	29/*/2	0.40
M.G. Gangadhar -	4446	29/*/3	0.80
M.G. Gangadhar -	4447	29/*/4	0.94
Mahesh CC . - s/o Channabasappa	4448	3/*/1	0.60
COMMAN LAND	4449	3/*/2	1.55
Mallikarjuna. s/o b. Chandrasekharayya	4450	3/*/3	0.20
Mallikarjuna. s/o b. Chandrasekharayya	4451	3/*/3	0.55
Shivakumar C.C. . - s/o Channabasappa	4452	3/*/4	0.60
Channabasappa. - Late Basavaiah	4453	3/*/5	0.40
Vinod Kumar .KG s/o Late Gopalarao	4454	30/*/3	1.60
Mahesh. s/o Late Rajasekharaiah	4455	31/*/1	0.60
Raghu. s/o Late Rajasekharaiah	4456	31/*/1	0.60
B. Shivakumar - s/o A. Basavarajayya	4457	31/*/2	0.82
B.B.Lokesh s/o Basappa	4458	32/*/1	1.02
Nawang Jumbo s/o Lob Sung Seering- Bh.P.	4459	32/*/2	1.02
Bekal Mohammed Sali s/o Abdul Ed Neer Raheem	4460	32/*/3	1.02
Mahadevamma w/o Basappa	4461	32/*/4	1.02
Pasture -	4462	33/*/*	0.00
COMMAN LAND	4463	33/*/1	1.60
Zakiyasidiki Bin	4464	33/*/15	1.20
Saiyanasidaki w/o	4465	33/*/16	1.20
K K Puttaraju	4466	33/*/34	1.49
Nandisha G S s/o G K Sivaraju	4467	34/*/1	0.60
Naveena s/o Shivaraju	4468	34/*/2	0.60
Shivaraju s/o Late Karigowda	4469	34/*/3	1.84
Ramesh. s/o Late Satigappa	4470	35/*/1	0.30
Kalasamma w/o Late Karigowda	4471	35/*/2	0.57
Chikkamma w/o Late Karigowda	4472	35/*/2	0.57
Ravikumar. s/o Late Satigappa	4473	35/*/3	0.30
Yogesha. s/o Late Satigappa	4474	35/*/4	0.30
Chandregowda. s/o Late Satigappa	4475	35/*/5	0.30
Suresh s/o Late Karigowda	4476	36/*/1	1.53
Basappa - s/o Puttappa	4477	36/*/2	1.67
KR Ramachandra. s/o Late.Ramashetti	4478	36/*/3	0.15
UM Laxman s/o Late.Unni Mundiyyar	4479	37/*/1	0.08
UM Laxman s/o Late.Unni Mundiyyar	4480	37/*/1	0.18

Name of Farmer	Farmer Code	Survey No	Area (Ha)
Mahamad Nisar s/o Late Hajimeon	4481	37*/10	0.37
M S Ananda s/o Somanna	4482	37*/11	0.12
D Meenakshi w/o Late Uthappa	4483	37*/12	0.11
MS Ananda. s/o Late Somanna	4484	37*/13	0.21
Mujeeb K S s/o Sikander	4485	37*/14	0.22
Mujeeb K S s/o Sikander	4486	37*/15	0.14
UM Laxman s/o late unni mundiyar	4487	37*/16	0.07
K R Bojaraju s/o Late K T Ramappa	4488	37*/17	0.10
T P Ravi s/o Late T P Ponnappa	4489	37*/18	0.06
T P Ravi s/o Late T P Ponnappa	4490	37*/19	0.04
D K Vasudeva s/o D N Krishnappa	4491	37*/2	0.15
V. Satish s/o Late B.V. Venkatesh. -	4492	37*/20	0.22
Mujeeb s/o Sikandar	4493	37*/21	0.04
Prema w/o Late Kalaiah	4494	37*/3	0.40
Kallamma w/o Mariahiah	4495	37*/4	0.40
Shivanna - s/o Irayya	4496	37*/5	0.40
Kalayya - s/o Nanjayya	4497	37*/6	0.40
DK Srinivasa s/o DN Krishnappa	4498	37*/7	0.15
Devamma w/o DN Krishnappa	4499	37*/8	0.04
DK Shivalingappa s/o DN Krishnappa	4500	37*/9	0.15
C.N. Gurulingappa s/o Nanjundappa	4501	38*/1	0.38
C.N. Gurulingappa s/o Nanjundappa	4502	38*/1	1.27
C.N. Shadakshari w/o Nagappa	4503	38*/2	0.46
Deviramma - w/o Ningappa	4504	38*/3	0.82
Jagadeesha.KJ . s/o Lay.Jawaregowda	4505	38*/4	0.80
C.N. Basavaraju s/o Nagappa	4506	38*/5	0.56
C.N.Shivadrappa s/o Nagappa	4507	38*/6	0.71
C.N. Gurulingappa s/o Lte. Ninjundappa giraguru. -	4508	38*/7	0.02
DK Vasudeva s/o DN Krishnappa	4509	39*/1	0.50
DK Srinivasa s/o DN Krishnappa	4510	39*/2	0.50
DK Shivalingappa s/o DN Krishnappa	4511	39*/3	0.50
Mahmoud Nisar s/o Late Hajimeon. -	4512	39*/4	0.47
Puttaraju - s/o Basappa	4513	4*/1	0.48
Puttaraju - s/o Basappa	4514	4*/2	0.62
B. Renukaswamy - s/o Basappa	4515	4*/2	1.10
Sarojamma w/o LateB. Sankarappa	4516	4*/3	1.24
Virupaksha s/o Late Putannayya	4517	40*/*	0.60
Shankarmamma w/o A. Basavarajayya	4518	41*/*	1.30
Shankarmamma w/o A. Basavarajayya	4519	42*/*	0.93



Name of Farmer	Farmer Code	Survey No	Area (Ha)
B. Chandrasekharaiah. Late. Basavalinga Uruf Basavyaya	4520	43/**	0.56
Virupaksha s/o Late Putannayya	4521	44/**	0.82
Virupaksha s/o Late Putannayya	4522	45/**	0.62
Kamma - w/o Siddhaiah	4523	46*/1	0.80
Bhagyamma s/o Late Siddaiah	4524	46*/1	0.80
A. Basavarajayya - s/o Appajappa	4525	46*/1	0.80
Bhagyamma s/o Late Siddaiah	4526	46*/2	1.55
Shankarmamma w/o A. Basavarajayya	4527	46*/3	0.80
COMMAN LAND	4528	47*/1	0.40
C.P. Ningaiah	4529	47*/2	0.66
Puttagowramma w/o Late C P Mallayya	4530	47*/2	0.66
Shivalingaiah. s/o Siddaiah	4531	47*/3	0.66
Basavaraju. s/o Siddaiah	4532	47*/3	0.66
Mariahiah - s/o Jawaraiah	4533	47*/4	1.34
M d. Savitri w/o Late. Dr II Shivaram Naik , -	4534	48*/1	1.40
M d. Savitri w/o Late. Dr II Shivaram Naik , -	4535	48*/2	1.40
S. Sulochana w/o M. Somashekhara	4536	48*/3	1.00
Kamma - w/o Siddhaiah	4537	48*/3P	1.25
D. Puttaraju - s/o Late Basappa	4538	48*/4	1.40
C N Sivarudrappa - s/o Nagappa	4539	48*/5	1.25
M.D. Janaki w/o M.P. Devaiah	4540	48*/6	0.40
Shivaiah s/o Late Siddaiah	4541	49/**	0.27
Sannaningamma w/o Late Sannahaida	4542	49/**	0.27
Rajayya s/o Late Siddaiah	4543	49/**	0.27
Marijavarayya s/o Late.Siddaiah	4544	49/**	0.27
Kamma w/o Late.Mariah	4545	49/**	0.27
Hemavathi w/o Late Dandayya	4546	49/**	0.29
Vijayanna -	4547	5*/1	1.10
Loksha s/o Late Puttappa	4548	5*/2	0.40
Tejas s/o Late Jagadish	4549	5*/2	0.40
CS Renukaswamy s/o CC Sadashivappa	4550	50*/1	1.60
Rajamma -	4551	50*/2	1.60
Puttabasappa - s/o Nanjappa	4552	50*/3	1.69
C.M. Siddaiah - s/o C. Mariahiah	4553	51/**	1.71
COMMAN LAND	4554	52/**	0.10
Namma w/o Late Nanjappachari	4555	52*/1	0.90
C N Mahadeva s/o Late" Ningappa	4556	52*/2	1.60
Prema w/o C.N. Gurulingappa	4557	52*/3	1.60
Loksha s/o Late Puttappa	4558	53*/1	0.68

Name of Farmer	Farmer Code	Survey No	Area (Ha)
Tejas s/o Late Jagadish	4559	53/*/1	0.68
Mahendra Kumar NT s/o Late N B Thamayya- Bhd	4560	53/*/2	0.04
COMMAN LAND	4561	53/*/3	0.05
H.R.Sivappa s/o H N Rajappa. -	4562	53/*/3.	0.03
Manju - s/o Annaiya	4563	54/*/1	0.60
Shanthamma w/o Late Annayya	4564	54/*/1	0.80
Shobha s/o Annaiah	4565	54/*/1	0.40
Shanthamma w/o Late Annayya	4566	54/*/2	0.50
COMMAN LAND	4567	54/*/2	1.90
CS Shivakumar s/o K. Somashekhar Chikohsur. -	4568	55/*/*	0.87
Sudha w/o Late Suresh	4569	56/*/*	2.29
CS Manjunathaswamy s/o LateC Sadashivappa -	4570	57/*/*	5.76
C.M. Siddaiah s/o late mariyyah	4571	58/*/*	0.16
Laxmamma w/o Siddaiah	4572	58/*/*	0.56
Mariahiah s/o Jawarayya	4573	58/*/*	0.25
Manchamma w/o Late Bhairaya	4574	58/*/*	0.36
Siddaiah s/o Late Motaiah	4575	58/*/*	0.14
Siddaiah - s/o Siddaiah	4576	58/*/*	0.34
Kamma w/o Dandayya	4577	58/*/*	0.17
Ningajamma w/o javaraya	4578	58/*/*	0.26
Ningamma w/o Late Siddhaiah	4579	58/*/*	0.28
CS Prabhuswami s/o Late.Siddalingappa	4580	59/*/1	0.30
CS Suresh s/o Late Siddalingappa	4581	59/*/1	0.40
CS Suresh s/o Late Siddalingappa	4582	59/*/1	0.03
CS Suresh s/o Late Siddalingappa	4583	59/*/1	0.05
CS Prabhuswami s/o Late.Siddalingappa	4584	59/*/1	0.03
CS Prabhuswami s/o Late.Siddalingappa	4585	59/*/1	0.05
CS Manjunathaswamy s/o LateC Sadashivappa	4586	59/*/2	1.00
Manjunatha s/o lay. Veerappa	4587	59/*/3	1.10
C M Manjunatha. s/o C V Mariappa	4588	59/*/5	0.39
C M Sadashivappa. s/o C V Mariappa	4589	59/*/6	0.40
C S Somashekhar s/o Late Shivappa	4590	6/*/1	1.30
Shankaramma w/o A. Basavaraju	4591	6/*/2	0.40
CS Manjunathaswamy s/o Late C Sadashivappa -	4592	60/*/1	3.00
CS Prabhuswami s/o Lay.Siddalingappa	4593	60/*/2	0.69
CS Suresh s/o Lay.Siddalingappa	4594	60/*/2	0.69
Mariappa - s/o Puttayya	4595	60/*/2/1	0.80
CS Manjunathaswamy s/o LateC Sadashivappa -	4596	60/*/3	1.80
Dr. Anita w/o Mohan B.V.	4597	61/*/*	1.00

Name of Farmer	Farmer Code	Survey No	Area (Ha)
Maresh - s/o Veerappa	4598	62*/1	2.27
Dr. Anita w/o Mohan B.V.	4599	62*/2	1.28
Lakshamma - w/o Dasayya	4600	63*/*	0.80
Channaiya - s/o Singraya	4601	63*/*	0.80
Venkatayya -	4602	63*/*	0.80
Udayachandra Suvarna s/o Late "Damudar Suvarna- Bhp	4603	64*/1	0.70
Ningajamma w/o kappannappa	4604	64*/1	0.50
COMMAN LAND	4605	64*/2	0.20
C.P. Swami -	4606	65*/*	1.60
Channaveeramamma w/o Late Puttabasappa	4607	65*/*	1.66
Jagadeesha C S s/o Late S B Shivappa	4608	65*/*	1.46
Jagadeesha C S s/o Late S B Shivappa	4609	65*/*	1.80
BK Krishna s/o Late Karyappa	4610	66*/1	0.40
Chandramma w/o Late B K Vishwanath	4611	66*/2	0.46
B K Shiva s/o Late B K Karyappa	4612	66*/3	0.46
B K Ganapathi s/o Lay.B K Kariyappa	4613	66*/4	0.47
CS Suresh s/o Late.Siddalingappa	4614	67*/1	0.22
CS Manjunathaswamy s/o Late Sadashivappa -	4615	67*/2	0.81
CS Prabhuswami s/o Late Siddalingappa	4616	67*/3	0.22
CM Manjunatha s/o CV Mariappa. -	4617	67*/4	0.21
CM Sadashivappa s/o CV Mariappa. -	4618	67*/4	0.21
CS Suresh s/o Lay.Siddalingappa	4619	69*/1	0.22
C S Manjunathaswamy s/o LateC	4620	69*/2	1.00
CS Prabhuswami s/o Lay.Siddalingappa	4621	69*/3	0.22
CM Manjunatha s/o CV Mariappa. -	4622	69*/4	0.22
CM Sadashivappa s/o CV Mariappa. -	4623	69*/4	0.22
Shankarmamma w/o Late A. Basavarajayya	4624	7*/1	0.40
CHANNAVEIRAMA w/o Late PUTTBASAPPA	4625	70*/*	1.75
Jagadeesha CS s/o Late S B Shivappa	4626	70*/*	0.55
Jainabhiamma - w/o Jairuddin	4627	71*/*	0.57
Aslam -	4628	71*/*	0.19
COMMAN LAND	4629	71*/*	0.19
Maimunnisa w/o Late Jamal Saab	4630	71*/*	0.19
Chandramma B V w/o Late B K Viswanath	4631	71*/*	0.78
Devayya s/o Late Ramayya	4632	71*/*	1.21
Chandramma B V w/o Late B K Viswanath	4633	72*/1	0.56
Rajamma. w/o Late Revanna C.S.	4634	72*/2	0.72
Rajamma. w/o Late Revanna C.S.	4635	72*/3	0.19
Rajamma. w/o Late Revanna C.S.	4636	72*/4	0.04

Name of Farmer	Farmer Code	Survey No	Area (Ha)
Jagadeesha C.S. s/o Somashekharaya	4637	72/*/5	0.80
Peer Pasha Saheb -	4638	73/*/*	0.64
C.V. Mariappa -	4639	74/*/1	0.95
C.V. Sidalingappa, -	4640	74/*/1	0.34
CS Prabhuswami s/o Late Siddalingappa	4641	74/*/1	0.40
CS Suresh s/o Late Siddalingappa	4642	74/*/1	0.40
C S Renukaswamy s/o Late C C Sadashivappa	4643	74/*/2	1.50
C.S. Jagdish - s/o S.B. Shivappa	4644	75/*/*	0.99
Udayachandra Suvarna s/o Late"Damudar Suvarna- Bhp	4645	77/*/1	0.02
Gowramma - w/o Siddaiah	4646	77/*/2	0.40
Basavarajappa A: Chikka Veerappa -	4647	78/*/1	0.60
Jayanna -	4648	78/*/1	0.82
Udayachandra Suvarna s/o Late"Damudar Suvarna- Bhp	4649	78/*/1	0.02
Puttayya -	4650	78/*/2	0.26
Maraiah -	4651	78/*/2	0.28
Gowramma - w/o Siddaiah	4652	78/*/2	0.37
Kamma - w/o Dundayya	4653	78/*/2	0.26
Devaraju	4654	78/*/2	0.58
A Satish s/o Late L Anand	4655	79/*/*	2.10
A Satish s/o Late L Anand	4656	80/*/*	5.00
V.R.Lilavati s/o Late"Rangayya	4657	81/*/*	1.05
COMMAN LAND	4658	82/*/*	1.00
Kempamma - Late A C Rajayya	4659	82/*/1	1.00
Alination -	4660	82/*/2	0.30
Ramakrishna s/o Late Ramayya	4661	85/*/1	1.10
Ramakrishna s/o Late Ramayya	4662	85/*/2	0.03
L.V. Mahesh s/o L P Vishakantaiah	4663	85/*/3	3.00
Renuka Prasad K.V. Latethe bin. K. Ananda Gowda s/o Gu as GPA Holder on behalf of Venkatra	4664	85/*/4	0.01
Renuka Kaprasad K. V. K. Gopalakrishnan as GPA Representative for s/o Diha Venkatramana G	4665	85/*/5	0.00
Renuka Kaprasad K. V. K. Gopalakrishnan as GPA Representative for s/o Diha Venkatramana G	4666	85/*/6	0.00
COMMAN LAND	4667	85/*/7	0.04
C R Ramakrishna s/o Ramaiah	4668	86/*/1	0.70
BS Ganesha s/o Shivappa. -	4669	86/*/10	0.18
Ujwal UJ as Renuka Prasad KV s/o K Venkatramanagowda as GPA Holder -	4670	86/*/11	0.20
P.H.YASHANTHAKUMAR s/o HUKRAPPA	4671	86/*/12	0.03
Mr Zeenat H.V. . s/o Wazir Ahmed	4672	86/*/13	0.60
P.H. Mohan Kumar s/o Hukrappa	4673	86/*/2	0.20
Manjula w/o Late Nagaraj	4674	86/*/3	0.40
P.H. Mohan Kumar s/o Hukrappa	4675	86/*/4	0.90

Name of Farmer	Farmer Code	Survey No	Area (Ha)
COMMAN LAND	4676	86/*/5	0.04
L.V. Mahesh s/o Late Vishakantaiah	4677	86/*/6	0.40
P.H.YASHANTHAKUMAR s/o HUKRAPPA	4678	86/*/7	0.20
B T Narayana - s/o Thimmayya	4679	86/*/8	0.20
Jagadeesha s/o Late Somaiah. -	4680	86/*/9	0.18
Lalitha	4681	87/*/1A	0.50
Renuka w/o Late Manja	4682	87/*/1A	6.00
Mr Zeenat H.V. . s/o Wazir Ahmed	4683	87/*/1B	0.20
Shankamma - w/o Basavarajayya	4684	87/*/1C	0.40
Deviramma - w/o Ningappa	4685	87/*/2	1.20
Parvathamma w/o Lay.Basappa	4686	87/*/3	0.60
Shivananjappa - s/o Basappa	4687	87/*/3	0.60
Shankamma w/o A. Basavaraju	4688	87/*/3	0.40
Sankamma - w/o Basavarajappa	4689	87/*/3	0.20
Kendagannappa s/o s/o Siddappa	4690	88/*/*	2.10
R Hemalatha s/o Late B D Raju	4691	89/*/1	2.00
P.H.YASHANTHAKUMAR s/o HUKRAPPA	4692	89/*/2	0.80
Sankamma - w/o A. Basavarajayya	4693	89/*/3	1.00
H.M. Raju -	4694	9/*/*	1.00
Ningamma - w/o Mariahiah	4695	9/*/*	1.00
Mallikarjuna. s/o b. Chandrasekharayya	4696	9/*/*	0.50
COMMAN LAND	4697	9/*/*	0.20
COMMAN LAND	4698	9/*/*	0.80
Harish s/o Sannappa	4699	90/*/*	1.10
Mahesh C C . - s/o Channabasappa	4700	91/*/1	0.20
Shivakumar C.C. . - s/o Channabasappa	4701	91/*/2	0.40
Mahesh CC . - s/o Channabasappa	4702	91/*/3	0.20
B. Chandrasekharaiiah. s/o Late. Basavalinga Uruf Basavyaya	4703	91/*/4	0.30
Radhamma - w/o Krishnappa	4704	92/*/1	0.60
C.N. Gurulingappa - s/o Nanjundappa	4705	92/*/2	0.50
Nagappa - s/o Kullappa	4706	92/*/3	0.70
Kunganima s/o Sanna Urf Sannappa	4707	92/*/4	1.20
Bhairayya - s/o Siddaiah	4708	92/*/5	0.40
Rama - s/o Mariahiah	4709	92/*/6	0.30
Kunganima s/o small uruf Sannappa	4710	92/*/7	0.30
DC Jagadeesha s/o Late D.T.Chikkanna	4711	93/*/*	0.30
D C Jagadesha s/o Late.D.T.Chikkanna	4712	93/*/*	0.90
Puttamma s/o Late Devaiah	4713	94/*/*	0.40
COMMAN LAND	4714	4/*/*	2.00

Name of Farmer	Farmer Code	Survey No	Area (Ha)
COMMAN LAND	4715	4/*/*	2.40
COMMAN LAND	4716	4/*/*	0.00
COMMAN LAND	4717	4/*/*	5.75
COMMAN LAND	4718	5/*/*	2.00
COMMAN LAND	4719	5/*/*	2.00
COMMAN LAND	4720	5/*/*	30.00
COMMAN LAND	4721	7/*/*	2.00
COMMAN LAND	4722	7/*/*	2.00
COMMAN LAND	4723	8/*/*	2.00
COMMAN LAND	4724	8/*/*	2.00
COMMAN LAND	4725	9/*/*	2.00
COMMAN LAND	4726	9/*/*	2.00
COMMAN LAND	4727	1/*/*	8.00
COMMAN LAND	4728	1/*/*	8.06
COMMAN LAND	4729	1/*/*	1.62
COMMAN LAND	4730	1/*/*	6.30
COMMAN LAND	4731	1/*/*	4.64
COMMAN LAND	4732	1/*/*	1.60
COMMAN LAND	4733	1/*/*	8.00
COMMAN LAND	4734	1/*/*	1.60
COMMAN LAND	4735	1/*/*	3.25
COMMAN LAND	4736	1/*/*	6.38
COMMAN LAND	4737	1/*/*	3.78
COMMAN LAND	4738	1/*/*	4.85
COMMAN LAND	4739	1/*/*	1.64
COMMAN LAND	4740	1/*/*	1.60
COMMAN LAND	4741	1/*/*	1.60
COMMAN LAND	4742	1/*/*	1.60
COMMAN LAND	4743	1/*/*	5.41
COMMAN LAND	4744	1/*/*	1.17
COMMAN LAND	4745	1/*/*	6.34
COMMAN LAND	4746	1/*/*	6.44
P. Khader -	4747	51/*/1	0.02
Khalil Khan s/o Late Hussein	4748	51/*/1	0.01
Parvin Taj w/o Nabhishabeb	4749	51/*/1	0.01
Thimmamma w/o Tammayya	4750	51/*/1	0.60
Sushilamma w/o Rajashetti	4751	55/*/1	0.64
M.K. Dinesh s/o M.J. Kalappa	4752	55/*/2	1.29
Suishilamma	4753	56/*/1	0.16

Name of Farmer	Farmer Code	Survey No	Area (Ha)
Suishilamma	4754	56/*/1	0.04
Narasimhayya s/o Venkataramanayya	4755	56/*/10	0.03
Abdul Karim s/o Sheikh Ahmed	4756	56/*/11	0.03
M.K. Dinesh s/o M.J. Kalappa- Bho.P.	4757	56/*/12	0.05
KR Mohan Kumar s/o K.A.Raju-B.P.	4758	56/*/13	0.40
KR Mohan Kumar s/o K.A.Raju-B.P.	4759	56/*/14	0.01
Geeta w/o Manjunatha R N. -	4760	56/*/15	0.02
Syndicate Bank s/o	4761	56/*/2	0.40
Damodara s/o Emburaiah	4762	56/*/3	1.70
Putnammani w/o. Rangaswamy	4763	56/*/4	1.02
Govindaswamy -	4764	56/*/5	0.00
Govindaswamy -	4765	56/*/5	0.39
Suishilamma	4766	56/*/6	0.16
Suishilamma	4767	56/*/7	0.04
Sarasamma	4768	56/*/8	0.38
Dharmaraju s/o Channaswamy	4769	56/*/8	0.01
Shivanna s/o Venkataramanashetti	4770	56/*/9	0.03
B T Swami s/o Late T J Thamegowda	4771	57/*/1	0.80
Jawaregowda s/o t j Thammegowda	4772	57/*/1	0.80
M.N. Suresh s/o C.S.Nagappachari	4773	57/*/2	0.01
M.N. Suresh s/o C.S.Nagappachari	4774	57/*/2	0.01
B T Swami s/o Late T J Thamegowda	4775	57/*/2	0.80
Srinivasa s/o Chinnaswamy	4776	57/*/2	0.02
Jawaregowda s/o t j tamegowda	4777	57/*/2	0.70
Mansur s/o M.K.Hameed Alienated	4778	57/*/2	0.02
COMMAN LAND	4779	57/*/3	0.75
Muniamma - w/o. H.M. Bojamma	4780	57/*/4	0.02
Javaregowda s/o Late t j tamegowda	4781	58/*/*	0.62
Annamalai - s/o Ayyaswamy	4782	59/*/1	0.60
COMMAN LAND	4783	15/*/*	1.57
COMMAN LAND	4784	16/*/*	2.00
COMMAN LAND	4785	17/*/*	1.74
COMMAN LAND	4786	18/*/*	2.00
COMMAN LAND	4787	19/*/*	2.00
COMMAN LAND	4788	2/*/*	2.02
COMMAN LAND	4789	20/*/*	2.23
COMMAN LAND	4790	21/*/*	1.64
COMMAN LAND	4791	22/*/*	2.00
COMMAN LAND	4792	23/*/*	2.00

Name of Farmer	Farmer Code	Survey No	Area (Ha)
COMMAN LAND	4793	24/*/*	2.24
COMMAN LAND	4794	24/*/*	2.24
COMMAN LAND	4795	25/*/*	1.82
COMMAN LAND	4796	26/*/*	2.00
COMMAN LAND	4797	27/*/*	0.60
COMMAN LAND	4798	27/*/*	0.60
COMMAN LAND	4799	27/*/*	0.04
COMMAN LAND	4800	27/*/*	1.51
COMMAN LAND	4801	27/*/*	3.11
COMMAN LAND	4802	28/*/*	2.19
COMMAN LAND	4803	3/*/*	2.00
COMMAN LAND	4804	4/*/*	1.62
COMMAN LAND	4805	5/*/*	5.00
COMMAN LAND	4806	6/*/*	5.00
COMMAN LAND	4807	7/*/*	5.00
COMMAN LAND	4808	8/*/*	6.00
COMMAN LAND	4809	9/*/*	7.00
COMMAN LAND	4810	10/*/*	36.23
COMMAN LAND	4811	29/*/*	10.00
Sanjeevya - s/o Madhyaya	4812	2/*/*	1.20
COMMAN LAND	4813	1/*/*	2.27
COMMAN LAND	4814	10/*/*	2.15
COMMAN LAND	4815	11/*/*	2.01
COMMAN LAND	4816	12/*/*	130.00
COMMAN LAND	4817	12/*/*	12.00
COMMAN LAND	4818	12/*/*	11.93
COMMAN LAND	4819	13/*/*	2.03
COMMAN LAND	4820	14/*/*	2.02
COMMAN LAND	4821	15/*/*	2.00
COMMAN LAND	4822	16/*/*	2.00
COMMAN LAND	4823	17/*/*	2.00
COMMAN LAND	4824	18/*/*	2.00
COMMAN LAND	4825	19/*/*	2.00
COMMAN LAND	4826	20/*/*	2.14
COMMAN LAND	4827	21/*/*	2.00
COMMAN LAND	4828	3/*/*	1.99
COMMAN LAND	4829	4/*/*	2.00
COMMAN LAND	4830	4/*/*	0.40
COMMAN LAND	4831	5/*/*	2.00



Name of Farmer	Farmer Code	Survey No	Area (Ha)
COMMAN LAND	4832	6/*/*	2.00
COMMAN LAND	4833	7/*/*	2.00
COMMAN LAND	4834	7/*/*	2.00
COMMAN LAND	4835	7/*/*	2.00
COMMAN LAND	4836	8/*/*	2.01
COMMAN LAND	4837	9/*/*	2.07
Seethamma w/o Teci Toppagel	4838	10/*/1	0.40
Sering Choden s/o Late.Tesi Toppagel. -	4839	10/*/2	0.43
Abdul Rasheed. s/o M k adam-	4840	10/*/3	2.60
Mujeeb ur Rehman. s/o kukhiyabi	4841	10/*/4	2.63
Khalil Khan s/o Hussain Khan	4842	11/*/1	1.60
Mujib Khan s/o Late. Hussein Khan	4843	11/*/2	1.60
Swami s/o Doddalingegowda	4844	12/*/1	1.20
Puttaswamy - s/o Devaiah	4845	13/*/1	0.60
M.M. Chandrasekhara - s/o M.J. Motayya	4846	13/*/2	0.80
Shivalingaiah	4847	14/*/1	0.62
Sri Mohanraj.K. . s/o Karpayya.i	4848	14/*/2	2.34
COMMAN LAND	4849	15/*/*	2.00
COMMAN LAND	4850	16/*/*	3.05
COMMAN LAND	4851	17/*/*	1.00
Sannamma w/o Doddegowda	4852	17/*/*	0.81
COMMAN LAND	4853	18/*/*	0.60
Girijamma w/o Sannaningegowda	4854	19/*/4	0.50
Javaregowda s/o Sannaningegowda	4855	19/*/4	0.50
Ganesha s/o Javaraiah	4856	20/*/2	0.70
Devaiah s/o Kalaiah	4857	20/*/2	1.40
Kamamma -	4858	21/*/*	0.60
Lakkaiah s/o Javaraiah	4859	21/*/*	0.10
Kamamma -	4860	22/*/*	1.00
Puttaswamy - s/o Devaiah	4861	22/*/*	0.80
B.C. Sannaswami - s/o H.S. Channaweerappa	4862	24/*/*	1.24
Puttegowda - s/o Amasegowda	4863	24/*/*	0.81
K N Ramachandra s/o Late Ningaiah	4864	24/*/*	1.23
Shivalingaiah - s/o Goravayya	4865	24/*/*	1.71
Ningamma w/o Late Sannahaida	4866	24/*/*	1.63
Namgyalwang Chuk - s/o K.N. NONGEL	4867	134/*/1	2.52
B.S. Bharat s/o Late. B.B. Sangarajay arus	4868	134/*/2	0.68
Gel Gupta Cultural Society -	4869	152/*/*	2.33
Gel Gupta Cultural Society -	4870	153/*/*	3.77

Name of Farmer	Farmer Code	Survey No	Area (Ha)
Gel Gupta Cultural Society -	4871	154/**/*	2.16
Gel Cryptographic Society -	4872	155/**/*	1.95
Tuftendorgeniegi s/o Dawood Dorje	4873	156/**/*	1.40
H. Lingegowda -	4874	156/**/*	0.19
COMMAN LAND	4875	156/**/*	1.21
Tuftendorgeniegi s/o Dawood Dorje	4876	157/**/*	1.56
COMMAN LAND	4877	157/**/*	1.56
Gel Cryptographic Society -	4878	158/**/*	4.39
C. Krishna s/o Chamundigowda	4879	159*/1	0.74
PK Manjunatha s/o PS Krishnojirao -	4880	159*/1	0.19
Manjunatha P.S. s/o Krishnojirao -	4881	159*/1	0.20
P.Mahadevappa s/o Puttaswamappa-B.P.	4882	159*/1	0.38
P.Mahadevappa s/o Puttaswamappa	4883	159*/1	0.02
L Kodandaram s/o Linganayanya	4884	159*/1	1.43
COMMAN LAND	4885	159*/1	1.85
Laxmamma w/o w/o 0 Late Ramayya	4886	159*/2	0.40
Shanthamma w/o Shivanna	4887	159*/3	0.40
Dinesh Latha Batra w/o.	4888	159*/4	0.40
PK Venkatesh s/o Karigowda	4889	159*/5	0.37
Riaz Sharif s/o Late Anwar Sharif. -	4890	159*/6.	0.39
Gel Gupta Cultural Society -	4891	160/**/*	4.40
Tuftendorgeniegi s/o Dawood Dorje	4892	161/**/*	1.54
COMMAN LAND	4893	161/**/*	1.00

[ Chapter - IV ] 4.3 Baseline Data - Details of Existing Soil Moisture Conservation and Water Harvesting Activities

Village Name	Survey No.	Activity Type:	Activity Name :	Unit	Per Unit Runoff Stored (TCM)	Existing No. of structures	Latitude (Degree-Min-Sec)	Longitude (Degree-Min-Sec)	Is In Used 9 Yes/No)	Program Name	Year Of Construction (YYYY-YY)
DoddaHosuru	62	Water Harvesting Activities	Farmpond	No.	450	1	75.9420	12.4319	No	Other Line Department	2015
	62	Water Harvesting Activities	Farmpond	No.	450	1	75.9420	12.4319	No	Other Line Department	2015
	62	Water Harvesting Activities	Farmpond	No.	450	1	75.9420	12.4319	No	Other Line Department	2013
	62	Water Harvesting Activities	Nalabhadu	No.	1200	1	75.9420	12.4319	No	Other Line Department	2015
	62/1	Water Harvesting Activities	Gokatte	No.	1000	1	75.9420	12.4319	No	Other Line Department	2015
	62	Water Harvesting Activities	Checkdam	No.	1000	1	75.9420	12.4319	No	Other Line Department	2015
	62	Water Harvesting Activities	Checkdam	No.	1000	1	75.9420	12.4319	No	Other Line Department	2014
Giraguru	33	Water Harvesting Activities	Farmpond	No.	450	1	75.9606	12.4348	No	Other Line Department	2015
	63	Water Harvesting Activities	Farmpond	No.	450	1	75.9566	12.4333	No	Other Line Department	2015
	46	Water Harvesting Activities	Farmpond	No.	450	1	75.9584	12.4427	No	Other Line Department	2015
Aralikumari	4	Water Harvesting Activities	Checkdam	No.	1000	1	75.9660	12.4267	No	Other Line Department	2015
	4	Water Harvesting Activities	Checkdam	No.	1000	1	75.9660	12.4267	No	Other Line Department	2015
	4	Water Harvesting Activities	Checkdam	No.	1000	1	75.9660	12.4267	No	Other Line Department	2015
	4	Water Harvesting Activities	Checkdam	No.	1000	1	75.9660	12.4267	No	Other Line Department	2014
Guddenahalli	27	Water Harvesting Activities	Farmpond	No.	450	1	75.9735	12.4313	No	Other Line Department	2015
	27	Water Harvesting Activities	Farmpond	No.	450	1	75.9735	12.4313	No	Other Line Department	2015
Kylasapura	12	Water Harvesting Activities	Farmpond	No.	450	1	75.9807	12.4092	No	Other Line Department	2015
Basaveni	1	Water Harvesting Activities	Farmpond	No.	450	1	75.9885	12.3968	No	Other Line Department	2015
	1	Water Harvesting Activities	Farmpond	No.	450	1	75.9885	12.3968	No	Other Line Department	2015
Manchedevanahalli	126	Water Harvesting Activities	Farmpond	No.	450	1	75.9921	12.4095	No	Other Line Department	2015
	126	Water Harvesting Activities	Checkdam	No.	1000	1	75.9921	12.4095	No	Other Line Department	2014
Naviluru	72	Water Harvesting Activities	Farmpond	No.	450	1	75.9905	12.3769	No	Other Line Department	2015
Alanahalli	20	Water Harvesting Activities	Checkdam	No.	1000	1	76.0086	12.3913	No	Other Line Department	2015

Village Name	Survey No.	Activity Type:	Activity Name :	Unit	Per Unit Runoff Stored (TCM)	Existing No. of structures	Latitude (Degree-Min-Sec)	Longitude (Degree-Min-Sec)	Is In Used 9 Yes/No)	Program Name	Year Of Construction (YYYY-YY)
Handigudda Kaval	2	Water Harvesting Activities	Farmpond	No.	450	1	76.0252	12.3989	No	Other Line Department	2014
	2	Water Harvesting Activities	Farmpond	No.	450	1	76.0252	12.3989	No	Other Line Department	2015
	2	Water Harvesting Activities	Farmpond	No.	450	1	76.0252	12.3989	No	Other Line Department	2015
P Basavanahalli	28	Water Harvesting Activities	Nalabhadu	No.	1200	1	76.0361	12.4048	No	Other Line Department	2015
	28	Water Harvesting Activities	Nalabhadu	No.	1200	1	76.0361	12.4048	No	Other Line Department	2015
Punadahalli	33	Water Harvesting Activities	Nalabhadu	No.	1200	1	76.0366	12.3998	No	Other Line Department	2015
Hunasewadi	48	Water Harvesting Activities	Farmpond	No.	450	1	76.0422	12.3615	No	Other Line Department	2016
	48	Water Harvesting Activities	Farmpond	No.	450	1	76.0422	12.3615	No	Other Line Department	2016

[ Chapter - IV ] 4.4 Details of Proposed Soil Moisture Conservation and Water Harvesting Activities

Village Name	Farmer Code	Farmer Name	Survey Number	Rate Type (Manually/ Machinery)	Activity Type (Soil Moisture Conservation Activity/ Water Harvesting Activity)	Activity Name	Unit	Unit Cost (In Rs.)	Proposed Quantity	Latitude (Deg-Min-Sec)	Longitude (Deg-Min-Sec)	Total Cost (In Lacs)	Site Photo
Naviluru	1	Devammaji s/o Late C K Pemmaiah -	10*/1	Machinery	Soil Moisture Conservation Activity	Trench Cum Bund	RMT	60.00	133	75.9994	12.3887	0.080	
Naviluru	2	Swami	100*/1	Machinery	Soil Moisture Conservation Activity	Trench Cum Bund	RMT	60.00	142	75.9987	12.3886	0.085	
Naviluru	3	Shivannegowda - s/o Rangepowda	100*/2	Machinery	Soil Moisture Conservation Activity	Trench Cum Bund	RMT	60.00	59	75.9987	12.3886	0.035	
Naviluru	4	Chandrakala W/O Tammanayaya	101*/3	Machinery	Soil Moisture Conservation Activity	Trench Cum Bund	RMT	60.00	45	75.9979	12.3886	0.027	
Naviluru	5	Jayamma s/o Late Subbayya	102*/8	Machinery	Soil Moisture Conservation Activity	Trench Cum Bund	RMT	60.00	45	75.9971	12.3888	0.027	
Naviluru	6	Somashekara s/o T P Kuttappa	103*/1	Machinery	Soil Moisture Conservation Activity	Trench Cum Bund	RMT	60.00	27	75.9962	12.3885	0.016	
Naviluru	7	Sannamma w/o Nanjaiah	109*/*	Machinery	Soil Moisture Conservation Activity	Trench Cum Bund	RMT	60.00	45	75.9955	12.3884	0.027	
Naviluru	8	puttathimegowda s/o Late thimmagowda	11*/1	Machinery	Soil Moisture Conservation Activity	Trench Cum Bund	RMT	60.00	38	75.9941	12.3892	0.023	
Naviluru	9	KaLate gowda s/o KaLate gowda	11*/3	Machinery	Soil Moisture Conservation Activity	Trench Cum Bund	RMT	60.00	23	75.9941	12.3892	0.014	
Naviluru	10	Beeramma W/O Javaregowda	110*/3	Machinery	Soil Moisture Conservation Activity	Trench Cum Bund	RMT	60.00	45	75.9922	12.3888	0.027	
Naviluru	11	Venkatesh s/o Ramegowda	111*/1	Machinery	Soil Moisture Conservation Activity	Trench Cum Bund	RMT	60.00	43	75.9906	12.3887	0.026	
Naviluru	12	Kalappa s/o Irachari	114*/3	Machinery	Soil Moisture Conservation Activity	Trench Cum Bund	RMT	60.00	47	75.9892	12.3887	0.028	
Naviluru	13	Sudha W/O Late Shivanna	117*/*	Machinery	Soil Moisture Conservation Activity	Trench Cum Bund	RMT	60.00	34	75.9856	12.3871	0.020	
Naviluru	14	Beeramma W/O Javaregowda	118*/1	Machinery	Soil Moisture Conservation Activity	Trench Cum Bund	RMT	60.00	45	75.9944	12.3878	0.027	
Naviluru	15	Devammaji s/o Late C K Pemmaiah -	12*/1	Machinery	Soil Moisture Conservation Activity	Trench Cum Bund	RMT	60.00	92	75.9894	12.3876	0.055	
Naviluru	16	Namma W/O Rajegowda	124*/8	Machinery	Soil Moisture Conservation Activity	Trench Cum Bund	RMT	60.00	45	75.9927	12.3873	0.027	
Naviluru	17	Kempegowda s/o Appannegowda	13*/1	Machinery	Soil Moisture Conservation Activity	Trench Cum Bund	RMT	60.00	27	75.9910	12.3875	0.016	
Naviluru	18	Kempegowda -	13*/2	Machinery	Soil Moisture Conservation Activity	Trench Cum Bund	RMT	60.00	77	75.9910	12.3875	0.046	
Naviluru	19	Ningaraju s/o kazzegowda	132*/1	Machinery	Soil Moisture Conservation Activity	Trench Cum Bund	RMT	60.00	45	75.9904	12.3870	0.027	

Village Name	Farmer Code	Farmer Name	Survey Number	Rate Type (Manually/ Machinery)	Activity Type (Soil Moisture Conservation Activity/ Water Harvesting Activity)	Activity Name	Unit	Unit Cost (In Rs.)	Proposed Quantity	Latitude (Deg-Min-Sec)	Longitude (Deg-Min-Sec)	Total Cost (In Lacs)	Site Photo
Naviluru	20	Nagaraja N A s/o Annegowda. -	135/*/3	Machinery	Soil Moisture Conservation Activity	Trench Cum Bund	RMT	60.00	34	75.9944	12.3868	0.020	
Naviluru	21	Chowdegowda s/o ningegowda	136/*/2	Machinery	Soil Moisture Conservation Activity	Trench Cum Bund	RMT	60.00	47	75.9978	12.3867	0.028	
Naviluru	22	Maligowda	137/*/1	Machinery	Soil Moisture Conservation Activity	Trench Cum Bund	RMT	60.00	45	75.9887	12.3871	0.027	
Naviluru	23	Vasanthamma W/O Late N V Shivanna	15/*/2	Machinery	Soil Moisture Conservation Activity	Trench Cum Bund	RMT	60.00	50	75.9893	12.3867	0.030	
Naviluru	24	N M Laxmi s/o Mahadevamma	15/*/3	Machinery	Soil Moisture Conservation Activity	Trench Cum Bund	RMT	60.00	36	75.9893	12.3867	0.022	
Naviluru	25	Kempegowda s/o javaregowda	16/*/1	Machinery	Soil Moisture Conservation Activity	Trench Cum Bund	RMT	60.00	72	75.9967	12.3863	0.043	
Naviluru	26	Venkata - s/o Javaregowda	16/*/2	Machinery	Soil Moisture Conservation Activity	Trench Cum Bund	RMT	60.00	29	75.9967	12.3863	0.018	
Naviluru	27	Venkata - s/o Javaregowda	17/*/1	Machinery	Soil Moisture Conservation Activity	Trench Cum Bund	RMT	60.00	43	75.9995	12.3864	0.026	
Naviluru	28	Raja - s/o Jawaregowda	17/*/2	Machinery	Soil Moisture Conservation Activity	Trench Cum Bund	RMT	60.00	56	75.9995	12.3864	0.034	
Naviluru	29	N K Shekhara s/o Kempegowda	18/*/4	Machinery	Soil Moisture Conservation Activity	Trench Cum Bund	RMT	60.00	36	75.9883	12.3852	0.022	
Naviluru	30	N K Rajegowda s/o Kempegowda	18/*/5	Machinery	Soil Moisture Conservation Activity	Trench Cum Bund	RMT	60.00	36	75.9883	12.3852	0.022	
Naviluru	31	Mahadevamma Uruf Mahadevi w/o Late Mahade	19/*/*	Machinery	Soil Moisture Conservation Activity	Trench Cum Bund	RMT	60.00	59	75.9890	12.3862	0.035	
Naviluru	32	Vasanthamma W/O Late N V Shivanna	19/*/*	Machinery	Soil Moisture Conservation Activity	Trench Cum Bund	RMT	60.00	61	75.9890	12.3862	0.036	
Naviluru	33	COMMAN LAND	21/*/*	Machinery	Soil Moisture Conservation Activity	Trench Cum Bund	RMT	60.00	525	75.9908	12.3863	0.315	
Naviluru	34	Jayamma W/O Late N T Suresh	22/*/1	Machinery	Soil Moisture Conservation Activity	Trench Cum Bund	RMT	60.00	97	75.9926	12.3864	0.058	
Naviluru	35	Shivanna - s/o Thamegowda	22/*/2	Machinery	Soil Moisture Conservation Activity	Trench Cum Bund	RMT	60.00	131	75.9926	12.3864	0.078	
Naviluru	36	Chowdegowda	22/*/3	Machinery	Soil Moisture Conservation Activity	Trench Cum Bund	RMT	60.00	131	75.9926	12.3864	0.078	
Naviluru	37	Tamagowda s/o kazgegowda	23/*/1	Machinery	Soil Moisture Conservation Activity	Trench Cum Bund	RMT	60.00	146	76.0004	12.3859	0.088	
Naviluru	38	Nagegowda s/o Late Rajegowda	23/*/2	Machinery	Soil Moisture Conservation Activity	Trench Cum Bund	RMT	60.00	72	76.0004	12.3859	0.043	

Village Name	Farmer Code	Farmer Name	Survey Number	Rate Type (Manually/ Machinery)	Activity Type (Soil Moisture Conservation Activity/ Water Harvesting Activity)	Activity Name	Unit	Unit Cost (In Rs.)	Proposed Quantity	Latitude (Deg-Min-Sec)	Longitude (Deg-Min-Sec)	Total Cost (In Lacs)	Site Photo
Naviluru	39	Somegowda s/o Late kaLate gowda	23/*/3	Machinery	Soil Moisture Conservation Activity	Trench Cum Bund	RMT	60.00	45	76.0004	12.3859	0.027	
Naviluru	40	Tammegowda s/o kazgegowda	24/*/1	Machinery	Soil Moisture Conservation Activity	Trench Cum Bund	RMT	60.00	88	75.9852	12.3860	0.053	
Naviluru	41	Somegowda s/o Late kaLate gowda	24/*/2	Machinery	Soil Moisture Conservation Activity	Trench Cum Bund	RMT	60.00	63	75.9852	12.3860	0.038	
Naviluru	42	Kallamma W/O Late Rajegowda	24/*/3	Machinery	Soil Moisture Conservation Activity	Trench Cum Bund	RMT	60.00	45	75.9852	12.3860	0.027	
Naviluru	43	Ningaraju s/o kazzegowda	24/*/4	Machinery	Soil Moisture Conservation Activity	Trench Cum Bund	RMT	60.00	176	75.9852	12.3860	0.105	
Naviluru	44	HONNAMMA w/o. Doddaiah	245/*/*	Machinery	Soil Moisture Conservation Activity	Trench Cum Bund	RMT	60.00	113	75.9872	12.3856	0.068	
Naviluru	45	Swamy s/o sannaiah	245/*/*	Machinery	Soil Moisture Conservation Activity	Trench Cum Bund	RMT	60.00	90	75.9872	12.3856	0.054	
Naviluru	46	Thimmagowda s/o Karigowda	245/*/*	Machinery	Soil Moisture Conservation Activity	Trench Cum Bund	RMT	60.00	405	75.9872	12.3856	0.243	
Naviluru	47	P A Raghuaiah s/o Annaiah	245/*/*	Machinery	Soil Moisture Conservation Activity	Trench Cum Bund	RMT	60.00	300	75.9872	12.3856	0.180	
Naviluru	48	K.S. Koosanna s/o Somaiah	245/*/*	Machinery	Soil Moisture Conservation Activity	Trench Cum Bund	RMT	60.00	200	75.9872	12.3856	0.120	
Naviluru	49	KaLate gowda s/o Late Kuntegowda	245/*/*	Machinery	Soil Moisture Conservation Activity	Trench Cum Bund	RMT	60.00	304	75.9872	12.3856	0.182	
Naviluru	50	Dasayya - s/o Raiappa	245/*/*	Machinery	Soil Moisture Conservation Activity	Trench Cum Bund	RMT	60.00	113	75.9872	12.3856	0.068	
Naviluru	51	Papegowda s/o Somegowda	245/*/*	Machinery	Soil Moisture Conservation Activity	Trench Cum Bund	RMT	60.00	270	75.9872	12.3856	0.162	
Naviluru	52	Putnamma - W/O Ramanayaka	245/*/*	Machinery	Soil Moisture Conservation Activity	Trench Cum Bund	RMT	60.00	180	75.9872	12.3856	0.108	
Naviluru	53	Lakshmeshetty s/o Jawarashetty	245/*/*	Machinery	Soil Moisture Conservation Activity	Trench Cum Bund	RMT	60.00	90	75.9872	12.3856	0.054	
Naviluru	54	Jayamma W/O Ninggeowda	245/*/*	Machinery	Soil Moisture Conservation Activity	Trench Cum Bund	RMT	60.00	300	75.9872	12.3856	0.180	
Naviluru	55	Shivaraju s/o Doddaiah	245/*/*	Machinery	Soil Moisture Conservation Activity	Trench Cum Bund	RMT	60.00	200	75.9872	12.3856	0.120	
Naviluru	56	Small - s/o dyavaiah	245/*/*	Machinery	Soil Moisture Conservation Activity	Trench Cum Bund	RMT	60.00	158	75.9872	12.3856	0.095	
Naviluru	57	Chandramma s/o Late Shettigowda	245/*/*	Machinery	Soil Moisture Conservation Activity	Trench Cum Bund	RMT	60.00	275	75.9872	12.3856	0.165	

Village Name	Farmer Code	Farmer Name	Survey Number	Rate Type (Manually/ Machinery)	Activity Type (Soil Moisture Conservation Activity/ Water Harvesting Activity)	Activity Name	Unit	Unit Cost (In Rs.)	Proposed Quantity	Latitude (Deg-Min-Sec)	Longitude (Deg-Min-Sec)	Total Cost (In Lacs)	Site Photo
Naviluru	58	K.P.Vishwanath s/o Late Ponnappa	245/*/*	Machinery	Soil Moisture Conservation Activity	Trench Cum Bund	RMT	60.00	68	75.9872	12.3856	0.041	
Naviluru	59	K.P.Vishwanath s/o Ponnappa	245/*/*	Machinery	Soil Moisture Conservation Activity	Trench Cum Bund	RMT	60.00	68	75.9872	12.3856	0.041	
Naviluru	60	K P Sivayya s/o Ponnappa	245/*/*	Machinery	Soil Moisture Conservation Activity	Trench Cum Bund	RMT	60.00	56	75.9872	12.3856	0.034	
Naviluru	61	Appaji s/o Late helavaiah	245/*/*	Machinery	Soil Moisture Conservation Activity	Trench Cum Bund	RMT	60.00	113	75.9872	12.3856	0.068	
Naviluru	62	Javarayya s/o Irayya	245/*/*	Machinery	Soil Moisture Conservation Activity	Trench Cum Bund	RMT	60.00	27	75.9872	12.3856	0.016	
Naviluru	63	DODDAIAH s/o moggaiah	245/*/*	Machinery	Soil Moisture Conservation Activity	Trench Cum Bund	RMT	60.00	135	75.9872	12.3856	0.081	
Naviluru	64	Naganayaka s/o Kallanayaka	245/*/*	Machinery	Soil Moisture Conservation Activity	Trench Cum Bund	RMT	60.00	288	75.9872	12.3856	0.173	
Naviluru	65	Annegowda - s/o KulLate gowda	245/*/*	Machinery	Soil Moisture Conservation Activity	Trench Cum Bund	RMT	60.00	135	75.9872	12.3856	0.081	
Naviluru	66	Akkayya W/O sannaih	245/*/*	Machinery	Soil Moisture Conservation Activity	Trench Cum Bund	RMT	60.00	158	75.9872	12.3856	0.095	
Naviluru	67	Changamma W/O Andandaiah	245/*/*	Machinery	Soil Moisture Conservation Activity	Trench Cum Bund	RMT	60.00	90	75.9872	12.3856	0.054	
Naviluru	68	Rajamma W/O Raju	245/*/*	Machinery	Soil Moisture Conservation Activity	Trench Cum Bund	RMT	60.00	180	75.9872	12.3856	0.108	
Naviluru	69	Bhagyamma W/O Sureshnayaka	245/*/*	Machinery	Soil Moisture Conservation Activity	Trench Cum Bund	RMT	60.00	41	75.9872	12.3856	0.024	
Naviluru	70	sannadevaiah s/o Doddaiiah	245/*/*	Machinery	Soil Moisture Conservation Activity	Trench Cum Bund	RMT	60.00	270	75.9872	12.3856	0.162	
Naviluru	71	Bigothamgowda s/o Thimmgowda	245/*/*	Machinery	Soil Moisture Conservation Activity	Trench Cum Bund	RMT	60.00	169	75.9872	12.3856	0.101	
Naviluru	72	Javarayya s/o karaiah	245/*/*	Machinery	Soil Moisture Conservation Activity	Trench Cum Bund	RMT	60.00	23	75.9872	12.3856	0.014	
Naviluru	73	Daryavya s/o Thimaiah	245/*/*	Machinery	Soil Moisture Conservation Activity	Trench Cum Bund	RMT	60.00	97	75.9872	12.3856	0.058	
Naviluru	74	Thimamma w/o Sannaiah	245/*/*	Machinery	Soil Moisture Conservation Activity	Trench Cum Bund	RMT	60.00	176	75.9872	12.3856	0.105	
Naviluru	75	Irappachari s/o Ramachari	245/*/*	Machinery	Soil Moisture Conservation Activity	Trench Cum Bund	RMT	60.00	34	75.9872	12.3856	0.020	
Naviluru	76	Chandra s/o KulLate gowda	245/*/*	Machinery	Soil Moisture Conservation Activity	Trench Cum Bund	RMT	60.00	23	75.9872	12.3856	0.014	



Village Name	Farmer Code	Farmer Name	Survey Number	Rate Type (Manually/ Machinery)	Activity Type (Soil Moisture Conservation Activity/ Water Harvesting Activity)	Activity Name	Unit	Unit Cost (In Rs.)	Proposed Quantity	Latitude (Deg-Min-Sec)	Longitude (Deg-Min-Sec)	Total Cost (In Lacs)	Site Photo
Naviluru	77	Devamma W/O Rajaiah	245/*/*	Machinery	Soil Moisture Conservation Activity	Trench Cum Bund	RMT	60.00	79	75.9872	12.3856	0.047	
Naviluru	78	Irappa s/o Karyaiah	245/*/*	Machinery	Soil Moisture Conservation Activity	Trench Cum Bund	RMT	60.00	214	75.9872	12.3856	0.128	
Naviluru	79	Swamigowda s/o Kullate gowda	245/*/*	Machinery	Soil Moisture Conservation Activity	Trench Cum Bund	RMT	60.00	113	75.9872	12.3856	0.068	
Naviluru	80	C Mahadeva s/o Late Channaiah	245/*/*	Machinery	Soil Moisture Conservation Activity	Trench Cum Bund	RMT	60.00	180	75.9872	12.3856	0.108	
Naviluru	81	Venkatesha s/o Kempegowda	245/*/*	Machinery	Soil Moisture Conservation Activity	Trench Cum Bund	RMT	60.00	180	75.9872	12.3856	0.108	
Naviluru	82	Ramaiah s/o Kengaiiah	245/*/*	Machinery	Soil Moisture Conservation Activity	Trench Cum Bund	RMT	60.00	180	75.9872	12.3856	0.108	
Naviluru	83	Ramaiah s/o Kengaiiah	245/*/*	Machinery	Soil Moisture Conservation Activity	Trench Cum Bund	RMT	60.00	180	75.9872	12.3856	0.108	
Naviluru	84	Madegowda s/o javaregowda	245/*/*	Machinery	Soil Moisture Conservation Activity	Trench Cum Bund	RMT	60.00	176	75.9872	12.3856	0.105	
Naviluru	85	Shanthamma W/O Subbanayaka	245/*/*	Machinery	Soil Moisture Conservation Activity	Trench Cum Bund	RMT	60.00	90	75.9872	12.3856	0.054	
Naviluru	86	Irappa s/o doddaiiah	245/*/*	Machinery	Soil Moisture Conservation Activity	Trench Cum Bund	RMT	60.00	113	75.9872	12.3856	0.068	
Naviluru	87	NS Manjunatha s/o Late Somegowda	245/*/*	Machinery	Soil Moisture Conservation Activity	Trench Cum Bund	RMT	60.00	180	75.9872	12.3856	0.108	
Naviluru	88	Manjunatha s/o Swamigowda	245/*/*	Machinery	Soil Moisture Conservation Activity	Trench Cum Bund	RMT	60.00	180	75.9872	12.3856	0.108	
Naviluru	89	Irappa s/o Karyaiah	245/*/*	Machinery	Soil Moisture Conservation Activity	Trench Cum Bund	RMT	60.00	214	75.9872	12.3856	0.128	
Naviluru	90	Puttegowda s/o Late Javaregowda	245/*/*	Machinery	Soil Moisture Conservation Activity	Trench Cum Bund	RMT	60.00	225	75.9872	12.3856	0.135	
Naviluru	91	V Rajendra s/o Venkategowda	245/*/*	Machinery	Soil Moisture Conservation Activity	Trench Cum Bund	RMT	60.00	90	75.9872	12.3856	0.054	
Naviluru	92	Andanayya s/o ningaiiah	245/*/*	Machinery	Soil Moisture Conservation Activity	Trench Cum Bund	RMT	60.00	68	75.9872	12.3856	0.041	
Naviluru	93	Rangegowda - s/o Karigowda	245/*/*	Machinery	Soil Moisture Conservation Activity	Trench Cum Bund	RMT	60.00	360	75.9872	12.3856	0.216	
Naviluru	94	Premamma W/O Late Chandraiiah	245/*/*	Machinery	Soil Moisture Conservation Activity	Trench Cum Bund	RMT	60.00	135	75.9872	12.3856	0.081	
Naviluru	95	Kallamma W/O Late Thamegowda	245/*/*	Machinery	Soil Moisture Conservation Activity	Trench Cum Bund	RMT	60.00	360	75.9872	12.3856	0.216	

Village Name	Farmer Code	Farmer Name	Survey Number	Rate Type (Manually/ Machinery)	Activity Type (Soil Moisture Conservation Activity/ Water Harvesting Activity)	Activity Name	Unit	Unit Cost (In Rs.)	Proposed Quantity	Latitude (Deg-Min-Sec)	Longitude (Deg-Min-Sec)	Total Cost (In Lacs)	Site Photo
Naviluru	96	Puttegowda s/o javaregowda	245/*/*	Machinery	Soil Moisture Conservation Activity	Trench Cum Bund	RMT	60.00	169	75.9872	12.3856	0.101	
Naviluru	97	Kalyanamma w/o. Iraiah	245/*/*	Machinery	Soil Moisture Conservation Activity	Trench Cum Bund	RMT	60.00	90	75.9872	12.3856	0.054	
Naviluru	98	Kalyanamma w/o. Iraiah	245/*/*	Machinery	Soil Moisture Conservation Activity	Trench Cum Bund	RMT	60.00	34	75.9872	12.3856	0.020	
Naviluru	99	Gowramma w/o Late Sannanayaka	245/*/*	Machinery	Soil Moisture Conservation Activity	Trench Cum Bund	RMT	60.00	135	75.9872	12.3856	0.081	
Naviluru	100	COMMAN LAND	245/*/*	Machinery	Soil Moisture Conservation Activity	Trench Cum Bund	RMT	60.00	4050	75.9872	12.3856	2.430	
Naviluru	101	M Shivanna s/o Mylarigowda	25/*/1	Machinery	Soil Moisture Conservation Activity	Trench Cum Bund	RMT	60.00	119	75.9927	12.3857	0.072	
Naviluru	102	Gowramma w/o Tamaiah	25/*/1	Machinery	Soil Moisture Conservation Activity	Trench Cum Bund	RMT	60.00	119	75.9927	12.3857	0.072	
Naviluru	103	Gauramma W/O Late Annegowda -	25/*/2	Machinery	Soil Moisture Conservation Activity	Trench Cum Bund	RMT	60.00	36	75.9927	12.3857	0.022	
Naviluru	104	Channamma W/O Late Azzigowda	25/*/2	Machinery	Soil Moisture Conservation Activity	Trench Cum Bund	RMT	60.00	38	75.9927	12.3857	0.023	
Naviluru	105	Channamma W/O Late Azzigowda	25/*/3	Machinery	Soil Moisture Conservation Activity	Trench Cum Bund	RMT	60.00	25	75.9927	12.3857	0.015	
Naviluru	106	Gauramma W/O Late Annegowda -	25/*/4	Machinery	Soil Moisture Conservation Activity	Trench Cum Bund	RMT	60.00	25	75.9927	12.3857	0.015	
Naviluru	107	kumara s/o doddaiah	257/*/3	Machinery	Soil Moisture Conservation Activity	Trench Cum Bund	RMT	60.00	45	75.9945	12.3858	0.027	
Naviluru	108	devaraju s/o Late doddaiah	257/*/4	Machinery	Soil Moisture Conservation Activity	Trench Cum Bund	RMT	60.00	45	75.9945	12.3858	0.027	
Naviluru	109	D puttaraju s/o doddaiah	258/*/*	Machinery	Soil Moisture Conservation Activity	Trench Cum Bund	RMT	60.00	68	75.9837	12.3858	0.041	
Naviluru	110	Shingayya - s/o Kal Manti Karyaiah	259/*/*	Machinery	Soil Moisture Conservation Activity	Trench Cum Bund	RMT	60.00	45	75.9907	12.3854	0.027	
Naviluru	111	Jawaregowda My mother Jayawada - Swamigowda	26/*/1	Machinery	Soil Moisture Conservation Activity	Trench Cum Bund	RMT	60.00	207	75.9961	12.3855	0.124	
Naviluru	112	Gauramma W/O Late Annegowda -	26/*/2	Machinery	Soil Moisture Conservation Activity	Trench Cum Bund	RMT	60.00	27	75.9961	12.3855	0.016	
Naviluru	113	Gauramma W/O Late Annegowda -	26/*/3	Machinery	Soil Moisture Conservation Activity	Trench Cum Bund	RMT	60.00	29	75.9961	12.3855	0.018	
Naviluru	114	Channamma W/O Late Azzigowda	26/*/4	Machinery	Soil Moisture Conservation Activity	Trench Cum Bund	RMT	60.00	25	75.9961	12.3855	0.015	

Village Name	Farmer Code	Farmer Name	Survey Number	Rate Type (Manually/ Machinery)	Activity Type (Soil Moisture Conservation Activity/ Water Harvesting Activity)	Activity Name	Unit	Unit Cost (In Rs.)	Proposed Quantity	Latitude (Deg-Min-Sec)	Longitude (Deg-Min-Sec)	Total Cost (In Lacs)	Site Photo
Naviluru	115	Channamma W/O Late Azzigowda	26/*/5	Machinery	Soil Moisture Conservation Activity	Trench Cum Bund	RMT	60.00	29	75.9961	12.3855	0.018	
Naviluru	116	Narayanayya - s/o tharaayaiah	261/*/1	Machinery	Soil Moisture Conservation Activity	Trench Cum Bund	RMT	60.00	86	75.9993	12.3856	0.051	
Naviluru	117	C.Thammannayya s/o Late chaluvaiah	261/*/2	Machinery	Soil Moisture Conservation Activity	Trench Cum Bund	RMT	60.00	176	75.9993	12.3856	0.105	
Naviluru	118	doddaiiah - s/o Saavalaiah	261/*/3	Machinery	Soil Moisture Conservation Activity	Trench Cum Bund	RMT	60.00	176	75.9993	12.3856	0.105	
Naviluru	119	Iraiaha s/o KLate aiah	261/*/4	Machinery	Soil Moisture Conservation Activity	Trench Cum Bund	RMT	60.00	88	75.9993	12.3856	0.053	
Naviluru	120	K G Mutanna s/o Gopala	262/*/*	Machinery	Soil Moisture Conservation Activity	Trench Cum Bund	RMT	60.00	434	75.9890	12.3849	0.261	
Naviluru	121	doddathammayya s/o Jawaraiah	263/*/*	Machinery	Soil Moisture Conservation Activity	Trench Cum Bund	RMT	60.00	198	75.9981	12.3857	0.119	
Naviluru	122	sannathammai s/o Jawaraiah	263/*/*	Machinery	Soil Moisture Conservation Activity	Trench Cum Bund	RMT	60.00	101	75.9981	12.3857	0.061	
Naviluru	123	tholasama w/o Late Puttaiah	263/*/*	Machinery	Soil Moisture Conservation Activity	Trench Cum Bund	RMT	60.00	101	75.9981	12.3857	0.061	
Naviluru	124	COMMAN LAND	264/*/*	Machinery	Soil Moisture Conservation Activity	Trench Cum Bund	RMT	60.00	387	75.9981	12.3857	0.232	
Naviluru	125	Ramaiah - s/o Dasaaiah	265/*/3	Machinery	Soil Moisture Conservation Activity	Trench Cum Bund	RMT	60.00	45	75.9900	12.3849	0.027	
Naviluru	126	N Gopala s/o Late Nanjayaiah	27/*/1	Machinery	Soil Moisture Conservation Activity	Trench Cum Bund	RMT	60.00	126	75.9867	12.3841	0.076	
Naviluru	127	M Shivanna s/o Mylarigowda	27/*/2	Machinery	Soil Moisture Conservation Activity	Trench Cum Bund	RMT	60.00	27	75.9867	12.3841	0.016	
Naviluru	128	doddathammai s/o Jawaraiah	270/*/*	Machinery	Soil Moisture Conservation Activity	Trench Cum Bund	RMT	60.00	90	75.9836	12.3856	0.054	
Naviluru	129	puttamma W/O Late "Thimmaiah	270/*/*	Machinery	Soil Moisture Conservation Activity	Trench Cum Bund	RMT	60.00	243	75.9836	12.3856	0.146	
Naviluru	130	Chuttymmayya - s/o jawaraiah	270/*/*	Machinery	Soil Moisture Conservation Activity	Trench Cum Bund	RMT	60.00	79	75.9836	12.3856	0.047	
Naviluru	131	tholasamma s/o Late Puttaiah	270/*/*	Machinery	Soil Moisture Conservation Activity	Trench Cum Bund	RMT	60.00	79	75.9836	12.3856	0.047	
Naviluru	132	tholasamma s/o Late Puttaiah	271/*/*	Machinery	Soil Moisture Conservation Activity	Trench Cum Bund	RMT	60.00	124	75.9860	12.3839	0.074	
Naviluru	133	Gowramma W/O Late "chowdaiah	271/*/*	Machinery	Soil Moisture Conservation Activity	Trench Cum Bund	RMT	60.00	86	75.9860	12.3839	0.051	

Village Name	Farmer Code	Farmer Name	Survey Number	Rate Type (Manually/ Machinery)	Activity Type (Soil Moisture Conservation Activity/ Water Harvesting Activity)	Activity Name	Unit	Unit Cost (In Rs.)	Proposed Quantity	Latitude (Deg-Min-Sec)	Longitude (Deg-Min-Sec)	Total Cost (In Lacs)	Site Photo
Naviluru	134	COMMAN LAND	271/*/*	Machinery	Soil Moisture Conservation Activity	Trench Cum Bund	RMT	60.00	95	75.9860	12.3839	0.057	
Naviluru	135	Jayamma W/O Late Kalsegowda	272/*/1	Machinery	Soil Moisture Conservation Activity	Trench Cum Bund	RMT	60.00	70	75.9973	12.3851	0.042	
Naviluru	136	Rangegowda - s/o Karigowda	272/*/2	Machinery	Soil Moisture Conservation Activity	Trench Cum Bund	RMT	60.00	221	75.9973	12.3851	0.132	
Naviluru	137	Nagaraja s/o Late Lakkegowda	272/*/3	Machinery	Soil Moisture Conservation Activity	Trench Cum Bund	RMT	60.00	61	75.9973	12.3851	0.036	
Naviluru	138	Tamagowda s/o lakkegowda	272/*/4	Machinery	Soil Moisture Conservation Activity	Trench Cum Bund	RMT	60.00	68	75.9973	12.3851	0.041	
Naviluru	139	Shivaraju s/o Late lakkegowda -	272/*/5	Machinery	Soil Moisture Conservation Activity	Trench Cum Bund	RMT	60.00	61	75.9973	12.3851	0.036	
Naviluru	140	N M Laxmi s/o Mahadevamma	273/*/1	Machinery	Soil Moisture Conservation Activity	Trench Cum Bund	RMT	60.00	83	75.9998	12.3846	0.050	
Naviluru	141	N K Shekhara s/o Kempegowda	273/*/2	Machinery	Soil Moisture Conservation Activity	Trench Cum Bund	RMT	60.00	110	75.9998	12.3846	0.066	
Naviluru	142	N K Chandrappa s/o Kempegowda	273/*/3	Machinery	Soil Moisture Conservation Activity	Trench Cum Bund	RMT	60.00	56	75.9998	12.3846	0.034	
Naviluru	143	Vasanthamma W/O Late N V Shivanna	273/*/4	Machinery	Soil Moisture Conservation Activity	Trench Cum Bund	RMT	60.00	83	75.9998	12.3846	0.050	
Naviluru	144	N M Laxmi s/o Mahadevamma	274/*/1	Machinery	Soil Moisture Conservation Activity	Trench Cum Bund	RMT	60.00	72	75.9834	12.3853	0.043	
Naviluru	145	N K Chandrappa s/o Kempegowda	274/*/2	Machinery	Soil Moisture Conservation Activity	Trench Cum Bund	RMT	60.00	56	75.9834	12.3853	0.034	
Naviluru	146	N K Venkatesha s/o Kempegowda	274/*/3	Machinery	Soil Moisture Conservation Activity	Trench Cum Bund	RMT	60.00	110	75.9834	12.3853	0.066	
Naviluru	147	N K Rajegowda s/o Kempegowda	274/*/4	Machinery	Soil Moisture Conservation Activity	Trench Cum Bund	RMT	60.00	110	75.9834	12.3853	0.066	
Naviluru	148	Vasanthamma W/O Late N V Shivanna	274/*/6	Machinery	Soil Moisture Conservation Activity	Trench Cum Bund	RMT	60.00	72	75.9834	12.3853	0.043	
Naviluru	149	Ningamma - W/O MalLate a	275/*/*	Machinery	Soil Moisture Conservation Activity	Trench Cum Bund	RMT	60.00	45	75.9853	12.3837	0.027	
Naviluru	150	KM Charanagopal s/o K G Muthanna. -	276/*/3	Machinery	Soil Moisture Conservation Activity	Trench Cum Bund	RMT	60.00	68	76.0006	12.3847	0.041	
Naviluru	151	K.G. Ashwinikumar - s/o K.M. Gopal	278/*/9	Machinery	Soil Moisture Conservation Activity	Trench Cum Bund	RMT	60.00	50	75.9848	12.3836	0.030	
Naviluru	152	M Shivanna - s/o Mylarigowda	28/*/*	Machinery	Soil Moisture Conservation Activity	Trench Cum Bund	RMT	60.00	171	75.9936	12.3839	0.103	

Village Name	Farmer Code	Farmer Name	Survey Number	Rate Type (Manually/Machinery)	Activity Type (Soil Moisture Conservation Activity/ Water Harvesting Activity)	Activity Name	Unit	Unit Cost (In Rs.)	Proposed Quantity	Latitude (Deg-Min-Sec)	Longitude (Deg-Min-Sec)	Total Cost (In Lacs)	Site Photo
Naviluru	153	Gowramma w/o Tammya	28/*/*	Machinery	Soil Moisture Conservation Activity	Trench Cum Bund	RMT	60.00	171	75.9936	12.3839	0.103	
Naviluru	154	Putnamma W/O Late Mallaiah	29*/1	Machinery	Soil Moisture Conservation Activity	Trench Cum Bund	RMT	60.00	100	75.9846	12.3835	0.060	
Naviluru	155	Putnamma W/O Late Mallaiah	29*/2	Machinery	Soil Moisture Conservation Activity	Trench Cum Bund	RMT	60.00	59	75.9846	12.3835	0.035	
Naviluru	156	Krishnegowda s/o Kajegowda	29*/3	Machinery	Soil Moisture Conservation Activity	Trench Cum Bund	RMT	60.00	124	75.9846	12.3835	0.074	
Naviluru	157	Krishnegowda s/o Kajegowda	30*/1	Machinery	Soil Moisture Conservation Activity	Trench Cum Bund	RMT	60.00	227	75.9839	12.3833	0.136	
Naviluru	158	Gangamma W/O Marigowda	30*/2	Machinery	Soil Moisture Conservation Activity	Trench Cum Bund	RMT	60.00	50	75.9839	12.3833	0.030	
Naviluru	159	Putnamma -w/o MalLate gowda	30*/3	Machinery	Soil Moisture Conservation Activity	Trench Cum Bund	RMT	60.00	68	75.9839	12.3833	0.041	
Naviluru	160	A S NANJARAJE ARAS s/o Late A P SIDARA	305/*/*	Machinery	Soil Moisture Conservation Activity	Trench Cum Bund	RMT	60.00	50	75.9924	12.3844	0.030	
Naviluru	161	Swamigowda s/o Jawaregowda	306/*/*	Machinery	Soil Moisture Conservation Activity	Trench Cum Bund	RMT	60.00	90	75.9930	12.3843	0.054	
Naviluru	162	Rajegowda s/o Azzagouda	306/*/*	Machinery	Soil Moisture Conservation Activity	Trench Cum Bund	RMT	60.00	52	75.9930	12.3843	0.031	
Naviluru	163	Chowdegowda S/ O KulLate gowda	306/*/*	Machinery	Soil Moisture Conservation Activity	Trench Cum Bund	RMT	60.00	135	75.9930	12.3843	0.081	
Naviluru	164	Devammaji s/o Late C K Pemmaiah -	306/*/*	Machinery	Soil Moisture Conservation Activity	Trench Cum Bund	RMT	60.00	385	75.9930	12.3843	0.231	
Naviluru	165	Swamigowda s/o KulLate gowda	307/*/*	Machinery	Soil Moisture Conservation Activity	Trench Cum Bund	RMT	60.00	90	75.9951	12.3842	0.054	
Naviluru	166	Swamigowda s/o Javaregowda	307/*/*	Machinery	Soil Moisture Conservation Activity	Trench Cum Bund	RMT	60.00	180	75.9951	12.3842	0.108	
Naviluru	167	Rajegowda s/o Azzagouda	307/*/*	Machinery	Soil Moisture Conservation Activity	Trench Cum Bund	RMT	60.00	52	75.9951	12.3842	0.031	
Naviluru	168	Devammaji s/o Late C K Pemmaiah	307/*/*	Machinery	Soil Moisture Conservation Activity	Trench Cum Bund	RMT	60.00	128	75.9951	12.3842	0.077	
Naviluru	169	Devammaji s/o Late C K Pemmaiah -	307/*/*	Machinery	Soil Moisture Conservation Activity	Trench Cum Bund	RMT	60.00	180	75.9951	12.3842	0.108	
Naviluru	170	Sri G.G. Hemantha Kumar. s/o Late Ganesha G.	308*/1	Machinery	Soil Moisture Conservation Activity	Trench Cum Bund	RMT	60.00	590	75.9963	12.3841	0.354	
Naviluru	171	Manjula s/o Late Nagaraju	309*/1	Machinery	Soil Moisture Conservation Activity	Trench Cum Bund	RMT	60.00	180	75.9939	12.3843	0.108	

Village Name	Farmer Code	Farmer Name	Survey Number	Rate Type (Manually/ Machinery)	Activity Type (Soil Moisture Conservation Activity/ Water Harvesting Activity)	Activity Name	Unit	Unit Cost (In Rs.)	Proposed Quantity	Latitude (Deg-Min-Sec)	Longitude (Deg-Min-Sec)	Total Cost (In Lacs)	Site Photo
Naviluru	172	Akkayamma W/O Late ChiLate gowda	309/*/1	Machinery	Soil Moisture Conservation Activity	Trench Cum Bund	RMT	60.00	180	75.9939	12.3843	0.108	
Naviluru	173	Honnamma w/o Late .Somegowda	309/*/1	Machinery	Soil Moisture Conservation Activity	Trench Cum Bund	RMT	60.00	180	75.9939	12.3843	0.108	
Naviluru	174	Shivanna s/o Thimmgowda	309/*/1	Machinery	Soil Moisture Conservation Activity	Trench Cum Bund	RMT	60.00	286	75.9939	12.3843	0.171	
Naviluru	175	Kamalamma w/o Late Thimmegowda	309/*/1	Machinery	Soil Moisture Conservation Activity	Trench Cum Bund	RMT	60.00	180	75.9939	12.3843	0.108	
Naviluru	176	Annegowda s/o Late sannegowda	309/*/2	Machinery	Soil Moisture Conservation Activity	Trench Cum Bund	RMT	60.00	180	75.9939	12.3843	0.108	
Naviluru	177	N K Ningaya s/o KulLate gowda	31/*/1	Machinery	Soil Moisture Conservation Activity	Trench Cum Bund	RMT	60.00	56	75.9834	12.3826	0.034	
Naviluru	178	Annegowda s/o KulLate gowda	31/*/1	Machinery	Soil Moisture Conservation Activity	Trench Cum Bund	RMT	60.00	56	75.9834	12.3826	0.034	
Naviluru	179	Kallamma W/O Late Rajegowda	31/*/2	Machinery	Soil Moisture Conservation Activity	Trench Cum Bund	RMT	60.00	225	75.9834	12.3826	0.135	
Naviluru	180	Somegowda s/o Late Govindegowda	31/*/3	Machinery	Soil Moisture Conservation Activity	Trench Cum Bund	RMT	60.00	45	75.9834	12.3826	0.027	
Naviluru	181	Gauramma W/O Late Annegowda -	31/*/4	Machinery	Soil Moisture Conservation Activity	Trench Cum Bund	RMT	60.00	34	75.9834	12.3826	0.020	
Naviluru	182	Gouramma W/ O Late Annegowda	31/*/5	Machinery	Soil Moisture Conservation Activity	Trench Cum Bund	RMT	60.00	34	75.9834	12.3826	0.020	
Naviluru	183	Chowdegowda s/o KulLate gowda	310/*/*	Machinery	Soil Moisture Conservation Activity	Trench Cum Bund	RMT	60.00	531	75.9882	12.3834	0.319	
Naviluru	184	Puttaraju s/o Maligowda	311/*/*	Machinery	Soil Moisture Conservation Activity	Trench Cum Bund	RMT	60.00	360	75.9895	12.3844	0.216	
Naviluru	185	Gowramma W/O Late "Ningappa	311/*/*	Machinery	Soil Moisture Conservation Activity	Trench Cum Bund	RMT	60.00	131	75.9895	12.3844	0.078	
Naviluru	186	Kalappa - s/o Irayyiah	311/*/*	Machinery	Soil Moisture Conservation Activity	Trench Cum Bund	RMT	60.00	34	75.9895	12.3844	0.020	
Naviluru	187	Chowdegowda s/o Ninggowda	311/*/*	Machinery	Soil Moisture Conservation Activity	Trench Cum Bund	RMT	60.00	180	75.9895	12.3844	0.108	
Naviluru	188	Ningappa s/o ningaya	312/*/*	Machinery	Soil Moisture Conservation Activity	Trench Cum Bund	RMT	60.00	23	75.9832	12.3814	0.014	
Naviluru	189	King Swami s/o CheLate gowda	312/*/*	Machinery	Soil Moisture Conservation Activity	Trench Cum Bund	RMT	60.00	180	75.9975	12.3842	0.108	
Naviluru	190	Kalappa s/o Irayya	312/*/*	Machinery	Soil Moisture Conservation Activity	Trench Cum Bund	RMT	60.00	326	75.9975	12.3842	0.196	

Village Name	Farmer Code	Farmer Name	Survey Number	Rate Type (Manually/Machinery)	Activity Type (Soil Moisture Conservation Activity/ Water Harvesting Activity)	Activity Name	Unit	Unit Cost (In Rs.)	Proposed Quantity	Latitude (Deg-Min-Sec)	Longitude (Deg-Min-Sec)	Total Cost (In Lacs)	Site Photo
Naviluru	191	Chowdegowda s/o Ninggowda	312/*/*	Machinery	Soil Moisture Conservation Activity	Trench Cum Bund	RMT	60.00	45	75.9975	12.3842	0.027	
Naviluru	192	Chowdegowda s/o Ninggowda	312/*/*	Machinery	Soil Moisture Conservation Activity	Trench Cum Bund	RMT	60.00	34	75.9975	12.3842	0.020	
Naviluru	193	Chowdegowda s/o Ninggowda	312/*/*	Machinery	Soil Moisture Conservation Activity	Trench Cum Bund	RMT	60.00	23	75.9975	12.3842	0.014	
Naviluru	194	P D Anand -	313/*/*	Machinery	Soil Moisture Conservation Activity	Trench Cum Bund	RMT	60.00	630	75.9984	12.3840	0.378	
Naviluru	195	Chowdegowda s/o Ninggowda	313/*/*	Machinery	Soil Moisture Conservation Activity	Trench Cum Bund	RMT	60.00	90	75.9984	12.3840	0.054	
Naviluru	196	Chowdegowda s/o Ninggowda	314/*/*	Machinery	Soil Moisture Conservation Activity	Trench Cum Bund	RMT	60.00	45	75.9914	12.3838	0.027	
Naviluru	197	Chowdegowda s/o Ninggowda	315/*/*	Machinery	Soil Moisture Conservation Activity	Trench Cum Bund	RMT	60.00	45	75.9939	12.3843	0.027	
Naviluru	198	A S NANJARAJE ARAS s/o Late A P SIDARA	316/*/1	Machinery	Soil Moisture Conservation Activity	Trench Cum Bund	RMT	60.00	90	75.9834	12.3826	0.054	
Naviluru	199	Gowramma W/O Late Ningappa	316/*/2	Machinery	Soil Moisture Conservation Activity	Trench Cum Bund	RMT	60.00	428	75.9834	12.3826	0.257	
Naviluru	200	N J Lokanath s/o Joyappa	317/*/*	Machinery	Soil Moisture Conservation Activity	Trench Cum Bund	RMT	60.00	45	75.9943	12.3830	0.027	
Naviluru	201	Doreswamy s/o CheLate gowda	317/*/*	Machinery	Soil Moisture Conservation Activity	Trench Cum Bund	RMT	60.00	90	75.9943	12.3830	0.054	
Naviluru	202	Devakamma W/O Jayappa	317/*/*	Machinery	Soil Moisture Conservation Activity	Trench Cum Bund	RMT	60.00	308	75.9943	12.3830	0.185	
Naviluru	203	N.C. Krishnappa s/o Changappa	317/*/*	Machinery	Soil Moisture Conservation Activity	Trench Cum Bund	RMT	60.00	203	75.9943	12.3830	0.122	
Naviluru	204	Thimamma W/O Chowdegowda	317/*/*	Machinery	Soil Moisture Conservation Activity	Trench Cum Bund	RMT	60.00	45	75.9943	12.3830	0.027	
Naviluru	205	A S NANJARAJE ARAS s/o Late A P SIDARA	318/*/*	Machinery	Soil Moisture Conservation Activity	Trench Cum Bund	RMT	60.00	284	75.9928	12.3824	0.170	
Naviluru	206	DEVAKAMMA w/o JOYAPPA	318/*/*	Machinery	Soil Moisture Conservation Activity	Trench Cum Bund	RMT	60.00	263	75.9928	12.3824	0.158	
Naviluru	207	COMMAN LAND	319/*/1	Machinery	Soil Moisture Conservation Activity	Trench Cum Bund	RMT	60.00	56	75.9891	12.3822	0.034	
Naviluru	208	N C Timmaiah s/o N P Changappa	319/*/2	Machinery	Soil Moisture Conservation Activity	Trench Cum Bund	RMT	60.00	448	75.9891	12.3822	0.269	
Naviluru	209	Putnamma W/O MalLate gowda	32/*/*	Machinery	Soil Moisture Conservation Activity	Trench Cum Bund	RMT	60.00	180	75.9994	12.3829	0.108	

Village Name	Farmer Code	Farmer Name	Survey Number	Rate Type (Manually/ Machinery)	Activity Type (Soil Moisture Conservation Activity/ Water Harvesting Activity)	Activity Name	Unit	Unit Cost (In Rs.)	Proposed Quantity	Latitude (Deg-Min-Sec)	Longitude (Deg-Min-Sec)	Total Cost (In Lacs)	Site Photo
Naviluru	210	Gangamma W/O Marigowda	32/*/*	Machinery	Soil Moisture Conservation Activity	Trench Cum Bund	RMT	60.00	182	75.9994	12.3829	0.109	
Naviluru	211	P M Chandrashekar s/o P B Machaiah	320/*/*	Machinery	Soil Moisture Conservation Activity	Trench Cum Bund	RMT	60.00	761	75.9834	12.3826	0.456	
Naviluru	212	Jayalakshammanni W/O A C Modeling Array	321/*/*	Machinery	Soil Moisture Conservation Activity	Trench Cum Bund	RMT	60.00	1492	75.9930	12.3843	0.895	
Naviluru	213	ningaraju s/o Kampaya	322/*/1	Machinery	Soil Moisture Conservation Activity	Trench Cum Bund	RMT	60.00	90	75.9951	12.3842	0.054	
Naviluru	214	MalLate gowda s/o Late "Sanjivya	322/*/2	Machinery	Soil Moisture Conservation Activity	Trench Cum Bund	RMT	60.00	198	75.9951	12.3842	0.119	
Naviluru	215	Putnamma W/O Late Maligowda	323/*/*	Machinery	Soil Moisture Conservation Activity	Trench Cum Bund	RMT	60.00	313	75.9834	12.3826	0.188	
Naviluru	216	N.G. Nagaraju s/o Gendegowda	324/*/*	Machinery	Soil Moisture Conservation Activity	Trench Cum Bund	RMT	60.00	122	75.9904	12.3829	0.073	
Naviluru	217	Jayakumar M S s/o Shivalinga Gowda	325/*/*	Machinery	Soil Moisture Conservation Activity	Trench Cum Bund	RMT	60.00	551	75.9904	12.3829	0.331	
Naviluru	218	sannaiah s/o chaluvaiah	326/*/*	Machinery	Soil Moisture Conservation Activity	Trench Cum Bund	RMT	60.00	79	75.9904	12.3829	0.047	
Naviluru	219	Kallamma w/o .Viramudi	326/*/*	Machinery	Soil Moisture Conservation Activity	Trench Cum Bund	RMT	60.00	160	75.9904	12.3829	0.096	
Naviluru	220	Swami s/o Chaluvaiah	326/*/*	Machinery	Soil Moisture Conservation Activity	Trench Cum Bund	RMT	60.00	81	75.9904	12.3829	0.049	
Naviluru	221	Akkamma W/O Late ChiLate gowda	327/*/1	Machinery	Soil Moisture Conservation Activity	Trench Cum Bund	RMT	60.00	34	75.9904	12.3829	0.020	
Naviluru	222	COMMAN LAND	327/*/1	Machinery	Soil Moisture Conservation Activity	Trench Cum Bund	RMT	60.00	180	75.9904	12.3829	0.108	
Naviluru	223	Kamamma w/o Late .Thimegowda	327/*/2	Machinery	Soil Moisture Conservation Activity	Trench Cum Bund	RMT	60.00	34	75.9904	12.3829	0.020	
Naviluru	224	Kalyanamma W/O Heavyviya	327/*/3	Machinery	Soil Moisture Conservation Activity	Trench Cum Bund	RMT	60.00	158	75.9904	12.3829	0.095	
Naviluru	225	Rajegowda s/o Jawaregowda	328/*/*	Machinery	Soil Moisture Conservation Activity	Trench Cum Bund	RMT	60.00	137	75.9904	12.3829	0.082	
Naviluru	226	Venkategowda s/o Javaregowda	328/*/*	Machinery	Soil Moisture Conservation Activity	Trench Cum Bund	RMT	60.00	227	75.9973	12.3811	0.136	
Naviluru	227	Kempegowda s/o Jawaregowda	328/*/*	Machinery	Soil Moisture Conservation Activity	Trench Cum Bund	RMT	60.00	227	75.9884	12.3825	0.136	
Naviluru	228	Doreswamy s/o CheLate gowda	328/*/*	Machinery	Soil Moisture Conservation Activity	Trench Cum Bund	RMT	60.00	90	75.9968	12.3821	0.054	



Village Name	Farmer Code	Farmer Name	Survey Number	Rate Type (Manually/ Machinery)	Activity Type (Soil Moisture Conservation Activity/ Water Harvesting Activity)	Activity Name	Unit	Unit Cost (In Rs.)	Proposed Quantity	Latitude (Deg-Min-Sec)	Longitude (Deg-Min-Sec)	Total Cost (In Lacs)	Site Photo
Naviluru	229	putta thimmagowda s/o thimmegowda	329/*/1	Machinery	Soil Moisture Conservation Activity	Trench Cum Bund	RMT	60.00	245	75.9874	12.3824	0.147	
Naviluru	230	KaLate gowda - s/o Kalappa	329/*/2	Machinery	Soil Moisture Conservation Activity	Trench Cum Bund	RMT	60.00	245	75.9986	12.3819	0.147	
Naviluru	231	Sommegowda s/o Late kaLate gowda	33/*/1	Machinery	Soil Moisture Conservation Activity	Trench Cum Bund	RMT	60.00	387	75.9996	12.3825	0.232	
Naviluru	232	COMMAN LAND	33/*/1	Machinery	Soil Moisture Conservation Activity	Trench Cum Bund	RMT	60.00	90	75.9940	12.3815	0.054	
Naviluru	233	Kallamma W/O Late Rajegowda	33/*/2	Machinery	Soil Moisture Conservation Activity	Trench Cum Bund	RMT	60.00	169	75.9950	12.3814	0.101	
Naviluru	234	Kallagowda - s/o Kalappa	330/*/1	Machinery	Soil Moisture Conservation Activity	Trench Cum Bund	RMT	60.00	128	75.9875	12.3824	0.077	
Naviluru	235	puttegowda s/o thimmagowda	330/*/2	Machinery	Soil Moisture Conservation Activity	Trench Cum Bund	RMT	60.00	54	75.9905	12.3818	0.032	
Naviluru	236	Govindgowda s/o Late Shettigowda. -	330/*/3	Machinery	Soil Moisture Conservation Activity	Trench Cum Bund	RMT	60.00	153	75.9874	12.3804	0.092	
Naviluru	237	Puttaraju s/o Malligowda	331/*/1	Machinery	Soil Moisture Conservation Activity	Trench Cum Bund	RMT	60.00	131	75.9881	12.3818	0.078	
Naviluru	238	chaluvaiah s/o challuvaih	331/*/2	Machinery	Soil Moisture Conservation Activity	Trench Cum Bund	RMT	60.00	248	75.9869	12.3820	0.149	
Naviluru	239	Manju.NA s/o Late Annegowda. -	332/*/1	Machinery	Soil Moisture Conservation Activity	Trench Cum Bund	RMT	60.00	198	75.9868	12.3821	0.119	
Naviluru	240	Kempegowda s/o Appannegowda	332/*/2	Machinery	Soil Moisture Conservation Activity	Trench Cum Bund	RMT	60.00	119	75.9962	12.3809	0.072	
Naviluru	241	N K Shekhara s/o Kempegowda	332/*/3	Machinery	Soil Moisture Conservation Activity	Trench Cum Bund	RMT	60.00	79	75.9957	12.3806	0.047	
Naviluru	242	Kempegowda. s/o . Kampayaiah	333/*/1	Machinery	Soil Moisture Conservation Activity	Trench Cum Bund	RMT	60.00	34	75.9860	12.3818	0.020	
Naviluru	243	Jayanna. s/o Kempegowda	333/*/2	Machinery	Soil Moisture Conservation Activity	Trench Cum Bund	RMT	60.00	225	75.9913	12.3807	0.135	
Naviluru	244	Laxmikanta. s/o Kempegowda	333/*/3	Machinery	Soil Moisture Conservation Activity	Trench Cum Bund	RMT	60.00	225	75.9991	12.3816	0.135	
Naviluru	245	Manju.NA s/o Late Annegowda. -	334/*/1	Machinery	Soil Moisture Conservation Activity	Trench Cum Bund	RMT	60.00	104	75.9855	12.3817	0.062	
Naviluru	246	Jawaramma w/oLakgegowda	334/*/2	Machinery	Soil Moisture Conservation Activity	Trench Cum Bund	RMT	60.00	221	75.9854	12.3816	0.132	
Naviluru	247	N K Shekhara s/o Kempegowda	334/*/3	Machinery	Soil Moisture Conservation Activity	Trench Cum Bund	RMT	60.00	101	75.9854	12.3816	0.061	

Village Name	Farmer Code	Farmer Name	Survey Number	Rate Type (Manually/ Machinery)	Activity Type (Soil Moisture Conservation Activity/ Water Harvesting Activity)	Activity Name	Unit	Unit Cost (In Rs.)	Proposed Quantity	Latitude (Deg-Min-Sec)	Longitude (Deg-Min-Sec)	Total Cost (In Lacs)	Site Photo
Naviluru	248	Jayamma W/O Late Kassegowda	335/*/*	Machinery	Soil Moisture Conservation Activity	Trench Cum Bund	RMT	60.00	214	75.9854	12.3816	0.128	
Naviluru	249	Tamagowda s/o lakgegowda	335/*/*	Machinery	Soil Moisture Conservation Activity	Trench Cum Bund	RMT	60.00	214	75.9854	12.3816	0.128	
Naviluru	250	Vasanthamma - W/O N V Shivanna	336/*/*	Machinery	Soil Moisture Conservation Activity	Trench Cum Bund	RMT	60.00	313	75.9868	12.3821	0.188	
Naviluru	251	Siddaiah -	336/*/*	Machinery	Soil Moisture Conservation Activity	Trench Cum Bund	RMT	60.00	106	75.9868	12.3821	0.063	
Naviluru	252	COMMAN LAND	337/*/*	Machinery	Soil Moisture Conservation Activity	Trench Cum Bund	RMT	60.00	45	75.9868	12.3821	0.027	
Naviluru	253	N K Venkatesha s/o Kempegowda	34/*/1	Machinery	Soil Moisture Conservation Activity	Trench Cum Bund	RMT	60.00	155	75.9957	12.3806	0.093	
Naviluru	254	N K Somegowda s/o Kempegowda	34/*/2	Machinery	Soil Moisture Conservation Activity	Trench Cum Bund	RMT	60.00	155	75.9957	12.3806	0.093	
Naviluru	255	putta thimmgowda s/o thimmgowda	35/*/*	Machinery	Soil Moisture Conservation Activity	Trench Cum Bund	RMT	60.00	311	75.9860	12.3818	0.186	
Naviluru	256	COMMAN LAND	36/*/*	Machinery	Soil Moisture Conservation Activity	Trench Cum Bund	RMT	60.00	23	75.9913	12.3807	0.014	
Naviluru	257	N K Papegowda s/o KaLate gowda	37/*/*	Machinery	Soil Moisture Conservation Activity	Trench Cum Bund	RMT	60.00	248	75.9991	12.3816	0.149	
Naviluru	258	w/om. Pasture -	37/*/*	Machinery	Soil Moisture Conservation Activity	Trench Cum Bund	RMT	60.00	326	75.9991	12.3816	0.196	
Naviluru	259	Gauramma W/O Late Annegowda -	38/*/1	Machinery	Soil Moisture Conservation Activity	Trench Cum Bund	RMT	60.00	212	75.9855	12.3817	0.127	
Naviluru	260	Channamma W/O Late AzzLate gowda	38/*/2	Machinery	Soil Moisture Conservation Activity	Trench Cum Bund	RMT	60.00	90	75.9855	12.3817	0.054	
Naviluru	261	Channamma W/O Late Azzigowda	38/*/3	Machinery	Soil Moisture Conservation Activity	Trench Cum Bund	RMT	60.00	119	75.9855	12.3817	0.072	
Naviluru	262	N K Ningaya s/o KullLate gowda	39/*/1	Machinery	Soil Moisture Conservation Activity	Trench Cum Bund	RMT	60.00	216	75.9860	12.3817	0.130	
Naviluru	263	Somegowda s/o Late Govindegowda	39/*/2	Machinery	Soil Moisture Conservation Activity	Trench Cum Bund	RMT	60.00	185	75.9860	12.3817	0.111	
Naviluru	264	Nagaraja N A s/o Annegowda. -	39/*/3	Machinery	Soil Moisture Conservation Activity	Trench Cum Bund	RMT	60.00	108	75.9860	12.3817	0.065	
Naviluru	265	Ravikumara N A s/o Annegowda. -	39/*/4	Machinery	Soil Moisture Conservation Activity	Trench Cum Bund	RMT	60.00	108	75.9860	12.3817	0.065	
Naviluru	266	Devammaji s/o Late C K Pemmaiah -	4/*/*	Machinery	Soil Moisture Conservation Activity	Trench Cum Bund	RMT	60.00	92	75.9854	12.3816	0.055	

Village Name	Farmer Code	Farmer Name	Survey Number	Rate Type (Manually/ Machinery)	Activity Type (Soil Moisture Conservation Activity/ Water Harvesting Activity)	Activity Name	Unit	Unit Cost (In Rs.)	Proposed Quantity	Latitude (Deg-Min-Sec)	Longitude (Deg-Min-Sec)	Total Cost (In Lacs)	Site Photo
Naviluru	267	N K ningaya s/o kulLate gowda	40/*1	Machinery	Soil Moisture Conservation Activity	Trench Cum Bund	RMT	60.00	104	75.9856	12.3797	0.062	
Naviluru	268	Jawaregowda s/o Late "Sanjeevya	40/*2	Machinery	Soil Moisture Conservation Activity	Trench Cum Bund	RMT	60.00	207	75.9856	12.3797	0.124	
Naviluru	269	Ningaraju N a s/o Annegowda. -	40/*3	Machinery	Soil Moisture Conservation Activity	Trench Cum Bund	RMT	60.00	104	75.9856	12.3797	0.062	
Naviluru	270	Jayamma w/o. Maligowda	41/**	Machinery	Soil Moisture Conservation Activity	Trench Cum Bund	RMT	60.00	218	75.9864	12.3800	0.131	
Naviluru	271	Chowdegowda - Ningayya	41/**	Machinery	Soil Moisture Conservation Activity	Trench Cum Bund	RMT	60.00	216	75.9864	12.3800	0.130	
Naviluru	272	Shivanna - Thammegowda	42/**	Machinery	Soil Moisture Conservation Activity	Trench Cum Bund	RMT	60.00	239	75.9874	12.3814	0.143	
Naviluru	273	Chowdegowda - Ningayya	42/**	Machinery	Soil Moisture Conservation Activity	Trench Cum Bund	RMT	60.00	236	75.9849	12.3797	0.142	
Naviluru	274	sannaiah s/o chaluvaiah	43/*1	Machinery	Soil Moisture Conservation Activity	Trench Cum Bund	RMT	60.00	52	75.9989	12.3813	0.031	
Naviluru	275	Jayamma W/O Late N T Suresh	43/*2	Machinery	Soil Moisture Conservation Activity	Trench Cum Bund	RMT	60.00	50	75.9989	12.3813	0.030	
Naviluru	276	Kamma s/o Late Rajegowda	43/*3	Machinery	Soil Moisture Conservation Activity	Trench Cum Bund	RMT	60.00	106	75.9989	12.3813	0.063	
Naviluru	277	Swami s/o Chaluvayya	43/*4	Machinery	Soil Moisture Conservation Activity	Trench Cum Bund	RMT	60.00	54	75.9989	12.3813	0.032	
Naviluru	278	Kempegowda s/o Appannegowda	43/*5	Machinery	Soil Moisture Conservation Activity	Trench Cum Bund	RMT	60.00	36	75.9989	12.3813	0.022	
Naviluru	279	Somegowda s/o Late kaLate gowda	44/*1	Machinery	Soil Moisture Conservation Activity	Trench Cum Bund	RMT	60.00	59	75.9989	12.3813	0.035	
Naviluru	280	Jayamma W/O Late N T Suresh	44/*2	Machinery	Soil Moisture Conservation Activity	Trench Cum Bund	RMT	60.00	173	75.9989	12.3813	0.104	
Naviluru	281	Rukminamma s/o Gendegowda	44/*3	Machinery	Soil Moisture Conservation Activity	Trench Cum Bund	RMT	60.00	128	75.9989	12.3813	0.077	
Naviluru	282	Jayamma W/O Late N T Suresh	45/*1	Machinery	Soil Moisture Conservation Activity	Trench Cum Bund	RMT	60.00	61	75.9989	12.3813	0.036	
Naviluru	283	Somegowda s/o KaLate gowda	45/*2	Machinery	Soil Moisture Conservation Activity	Trench Cum Bund	RMT	60.00	160	75.9989	12.3813	0.096	
Naviluru	284	Govindegowda - Shettigowda	45/*3	Machinery	Soil Moisture Conservation Activity	Trench Cum Bund	RMT	60.00	92	75.9989	12.3813	0.055	
Naviluru	285	Thimmegowda s/o Late Govindaiah	46/*1	Machinery	Soil Moisture Conservation Activity	Trench Cum Bund	RMT	60.00	198	75.9989	12.3813	0.119	

Village Name	Farmer Code	Farmer Name	Survey Number	Rate Type (Manually/ Machinery)	Activity Type (Soil Moisture Conservation Activity/ Water Harvesting Activity)	Activity Name	Unit	Unit Cost (In Rs.)	Proposed Quantity	Latitude (Deg-Min-Sec)	Longitude (Deg-Min-Sec)	Total Cost (In Lacs)	Site Photo
Naviluru	286	Sakamma - W/OSwamigowda	46/*2	Machinery	Soil Moisture Conservation Activity	Trench Cum Bund	RMT	60.00	250	75.9989	12.3813	0.150	
Naviluru	287	P M Taramani - w/o. P B Machaiah	47/*/*	Machinery	Soil Moisture Conservation Activity	Trench Cum Bund	RMT	60.00	83	75.9989	12.3813	0.050	
Naviluru	288	P M Taramani - w/o. P B Machaiah	48/*/*	Machinery	Soil Moisture Conservation Activity	Trench Cum Bund	RMT	60.00	101	75.9989	12.3813	0.061	
Naviluru	289	P M Taramani - w/o. P B Machaiah	49/*/*	Machinery	Soil Moisture Conservation Activity	Trench Cum Bund	RMT	60.00	106	75.9989	12.3813	0.063	
Naviluru	290	Devajammaji d/o Late si Pemmaiah	5/*/*	Machinery	Soil Moisture Conservation Activity	Trench Cum Bund	RMT	60.00	99	75.9989	12.3813	0.059	
Naviluru	291	NP Renuka w/o. NA Prabhakar.	50/*/*	Machinery	Soil Moisture Conservation Activity	Trench Cum Bund	RMT	60.00	470	75.9989	12.3813	0.282	
Naviluru	292	N.A.Prabhakar s/o PautiAnand	51/*/*	Machinery	Soil Moisture Conservation Activity	Trench Cum Bund	RMT	60.00	115	75.9989	12.3813	0.069	
Naviluru	293	PM Keshava s/o Pauti.P.B.Machaiah	52/*/*	Machinery	Soil Moisture Conservation Activity	Trench Cum Bund	RMT	60.00	416	75.9989	12.3813	0.250	
Naviluru	294	N.A.Prabhakar s/o PautiAnand	53/*/*	Machinery	Soil Moisture Conservation Activity	Trench Cum Bund	RMT	60.00	92	75.9989	12.3813	0.055	
Naviluru	295	PM Keshava s/o Pauti.P.B.Machaiah	54/*/*	Machinery	Soil Moisture Conservation Activity	Trench Cum Bund	RMT	60.00	90	75.9989	12.3813	0.054	
Naviluru	296	P M Taramani - w/o. P B Machaiah	55/*/*	Machinery	Soil Moisture Conservation Activity	Trench Cum Bund	RMT	60.00	405	75.9989	12.3813	0.243	
Naviluru	297	PM Jagadeesha Kumar s/o P.B.Machaiah. -	56/*/*	Machinery	Soil Moisture Conservation Activity	Trench Cum Bund	RMT	60.00	178	75.9989	12.3813	0.107	
Naviluru	298	PM Jagadeesha Kumar s/o P.B.Machaiah. -	57/*/*	Machinery	Soil Moisture Conservation Activity	Trench Cum Bund	RMT	60.00	86	75.9989	12.3813	0.051	
Naviluru	299	PM Keshava s/o Pauti.P.B.Machaiah	58/*/*	Machinery	Soil Moisture Conservation Activity	Trench Cum Bund	RMT	60.00	77	75.9989	12.3813	0.046	
Naviluru	300	PM Keshava s/o Pauti.P.B.Machaiah	59/*/*	Machinery	Soil Moisture Conservation Activity	Trench Cum Bund	RMT	60.00	117	75.9989	12.3813	0.070	
Naviluru	301	Govindegowda s/o Late Shettigowda. -	6/*1	Machinery	Soil Moisture Conservation Activity	Trench Cum Bund	RMT	60.00	286	75.9989	12.3813	0.171	
Naviluru	302	Lakkamma - W/O Doddaiiah	6/*2	Machinery	Soil Moisture Conservation Activity	Trench Cum Bund	RMT	60.00	81	75.9989	12.3813	0.049	
Naviluru	303	A B Nagayya s/o Late Badavaiah	6/*3	Machinery	Soil Moisture Conservation Activity	Trench Cum Bund	RMT	60.00	79	75.9989	12.3813	0.047	
Naviluru	304	PM Jagadeesha Kumar s/o P.B.Machaiah. -	60/*/*	Machinery	Soil Moisture Conservation Activity	Trench Cum Bund	RMT	60.00	92	75.9989	12.3813	0.055	

Village Name	Farmer Code	Farmer Name	Survey Number	Rate Type (Manually/Machinery)	Activity Type (Soil Moisture Conservation Activity/ Water Harvesting Activity)	Activity Name	Unit	Unit Cost (In Rs.)	Proposed Quantity	Latitude (Deg-Min-Sec)	Longitude (Deg-Min-Sec)	Total Cost (In Lacs)	Site Photo
Naviluru	305	PM Jagadeesha Kumar s/o P.B.Machaiah. -	61/*/*	Machinery	Soil Moisture Conservation Activity	Trench Cum Bund	RMT	60.00	101	75.9989	12.3813	0.061	
Naviluru	306	COMMAN LAND	62/*/*	Machinery	Soil Moisture Conservation Activity	Trench Cum Bund	RMT	60.00	113	75.9989	12.3813	0.068	
Naviluru	307	N A Poovayya - s/o Appachgowda	63/*/*	Machinery	Soil Moisture Conservation Activity	Trench Cum Bund	RMT	60.00	95	75.9989	12.3813	0.057	
Naviluru	308	N A Poovayya - s/o Appachgowda	64/*/*	Machinery	Soil Moisture Conservation Activity	Trench Cum Bund	RMT	60.00	99	75.9989	12.3813	0.059	
Naviluru	309	N A Poovayya - s/o Appachgowda	65/*/*	Machinery	Soil Moisture Conservation Activity	Trench Cum Bund	RMT	60.00	56	75.9989	12.3813	0.034	
Naviluru	310	N S Rajappa - Somegowda	66/*/1	Machinery	Soil Moisture Conservation Activity	Trench Cum Bund	RMT	60.00	270	75.9989	12.3813	0.162	
Naviluru	311	Girish B.D s/o Doreswamy	66/*/2	Machinery	Soil Moisture Conservation Activity	Trench Cum Bund	RMT	60.00	270	75.9989	12.3813	0.162	
Naviluru	312	Papegowda - Somegowda	66/*/3	Machinery	Soil Moisture Conservation Activity	Trench Cum Bund	RMT	60.00	124	75.9989	12.3813	0.074	
Naviluru	313	N A Poovya - s/o Appachugowda	67/*/*	Machinery	Soil Moisture Conservation Activity	Trench Cum Bund	RMT	60.00	466	75.9989	12.3813	0.279	
Naviluru	314	N A Poovya - s/o Appachgowda	68/*/*	Machinery	Soil Moisture Conservation Activity	Trench Cum Bund	RMT	60.00	342	75.9989	12.3813	0.205	
Naviluru	315	N A Poovya - s/o Appachgowda	69/*/1	Machinery	Soil Moisture Conservation Activity	Trench Cum Bund	RMT	60.00	281	75.9989	12.3813	0.169	
Naviluru	316	Kamakshamma W/O Late C Raju	69/*/2	Machinery	Soil Moisture Conservation Activity	Trench Cum Bund	RMT	60.00	293	75.9989	12.3813	0.176	
Naviluru	317	N A Poovya - s/o Appachgowda	70/*/*	Machinery	Soil Moisture Conservation Activity	Trench Cum Bund	RMT	60.00	257	75.9989	12.3813	0.154	
Naviluru	318	N A Poovya - s/o Appachgowda	71/*/*	Machinery	Soil Moisture Conservation Activity	Trench Cum Bund	RMT	60.00	389	75.9989	12.3813	0.234	
Naviluru	319	P M Taramani - w/o. P B Manchaya	72/*/*	Machinery	Soil Moisture Conservation Activity	Trench Cum Bund	RMT	60.00	331	75.9909	12.3773	0.198	
Naviluru	320	P M Taramani - w/o. P B Manchaya	73/*/1	Machinery	Soil Moisture Conservation Activity	Trench Cum Bund	RMT	60.00	743	75.9909	12.3773	0.446	
Naviluru	321	P M Taramani - w/o. P B Manchaya	74/*/1	Machinery	Soil Moisture Conservation Activity	Trench Cum Bund	RMT	60.00	646	75.9909	12.3773	0.387	
Naviluru	322	P M Taramani - w/o. P B Manchaya	75/*/*	Machinery	Soil Moisture Conservation Activity	Trench Cum Bund	RMT	60.00	281	75.9909	12.3773	0.169	
Naviluru	323	Dr "P M Jagadeeshakumar s/o P B Machaiah	76/*/*	Machinery	Soil Moisture Conservation Activity	Trench Cum Bund	RMT	60.00	659	75.9909	12.3773	0.396	

Village Name	Farmer Code	Farmer Name	Survey Number	Rate Type (Manually/Machinery)	Activity Type (Soil Moisture Conservation Activity/ Water Harvesting Activity)	Activity Name	Unit	Unit Cost (In Rs.)	Proposed Quantity	Latitude (Deg-Min-Sec)	Longitude (Deg-Min-Sec)	Total Cost (In Lacs)	Site Photo
Naviluru	324	Sannamma w/o Late Mayappa	77/*1	Machinery	Soil Moisture Conservation Activity	Trench Cum Bund	RMT	60.00	92	75.9989	12.3813	0.055	
Naviluru	325	Kamakshamma W/O Late C Raju	77/*1	Machinery	Soil Moisture Conservation Activity	Trench Cum Bund	RMT	60.00	135	75.9989	12.3813	0.081	
Naviluru	326	Kalamma W/O Late Siddappa Uruf Siddanayaka	77/*1	Machinery	Soil Moisture Conservation Activity	Trench Cum Bund	RMT	60.00	90	75.9989	12.3813	0.054	
Naviluru	327	C Jayalakshmi - w/o. B Shankar	77/*1	Machinery	Soil Moisture Conservation Activity	Trench Cum Bund	RMT	60.00	135	75.9989	12.3813	0.081	
Naviluru	328	R. Mohan Kumar s/o C. Raju	77/*1	Machinery	Soil Moisture Conservation Activity	Trench Cum Bund	RMT	60.00	270	75.9989	12.3813	0.162	
Naviluru	329	Swami - s/o Eranna	77/*2	Machinery	Soil Moisture Conservation Activity	Trench Cum Bund	RMT	60.00	92	75.9989	12.3813	0.055	
Naviluru	330	Swami - s/o Eranna	78/*1	Machinery	Soil Moisture Conservation Activity	Trench Cum Bund	RMT	60.00	124	75.9989	12.3813	0.074	
Naviluru	331	Sannamma w/o Late Mayappa	78/*2	Machinery	Soil Moisture Conservation Activity	Trench Cum Bund	RMT	60.00	108	75.9989	12.3813	0.065	
Naviluru	332	Kalamma W/O Late Siddappa Uruf Siddanayaka	78/*2	Machinery	Soil Moisture Conservation Activity	Trench Cum Bund	RMT	60.00	248	75.9989	12.3813	0.149	
Naviluru	333	Swami - s/o Eranna	78/*3	Machinery	Soil Moisture Conservation Activity	Trench Cum Bund	RMT	60.00	124	75.9989	12.3813	0.074	
Naviluru	334	Sannamma w/o Late Mayappa	78/*4	Machinery	Soil Moisture Conservation Activity	Trench Cum Bund	RMT	60.00	142	75.9989	12.3813	0.085	
Naviluru	335	Shivanna s/o Late Naganna Uruf Nagappa	79/*1	Machinery	Soil Moisture Conservation Activity	Trench Cum Bund	RMT	60.00	270	75.9989	12.3813	0.162	
Naviluru	336	K Raju s/o Late "Kempachari	79/*2	Machinery	Soil Moisture Conservation Activity	Trench Cum Bund	RMT	60.00	68	75.9989	12.3813	0.041	
Naviluru	337	NK Papegowda s/o Late Kalegowda	79/*3	Machinery	Soil Moisture Conservation Activity	Trench Cum Bund	RMT	60.00	90	75.9989	12.3813	0.054	
Naviluru	338	K Raju s/o Kempachari	79/*4	Machinery	Soil Moisture Conservation Activity	Trench Cum Bund	RMT	60.00	90	75.9989	12.3813	0.054	
Naviluru	339	NK Papegowda s/o Late Kalegowda	79/*5	Machinery	Soil Moisture Conservation Activity	Trench Cum Bund	RMT	60.00	90	75.9989	12.3813	0.054	
Naviluru	340	K Raju s/o Kempachari	79/*6	Machinery	Soil Moisture Conservation Activity	Trench Cum Bund	RMT	60.00	25	75.9989	12.3813	0.015	
Naviluru	341	Doddegowda s/o Kempaiah	8/**	Machinery	Soil Moisture Conservation Activity	Trench Cum Bund	RMT	60.00	326	75.9989	12.3813	0.196	
Naviluru	342	Gangamma W/O Ningaraju	80/*1	Machinery	Soil Moisture Conservation Activity	Trench Cum Bund	RMT	60.00	272	75.9989	12.3813	0.163	

Village Name	Farmer Code	Farmer Name	Survey Number	Rate Type (Manually/ Machinery)	Activity Type (Soil Moisture Conservation Activity/ Water Harvesting Activity)	Activity Name	Unit	Unit Cost (In Rs.)	Proposed Quantity	Latitude (Deg-Min-Sec)	Longitude (Deg-Min-Sec)	Total Cost (In Lacs)	Site Photo
Naviluru	343	R Nagaraju s/o Late Rajanna T	80/*2	Machinery	Soil Moisture Conservation Activity	Trench Cum Bund	RMT	60.00	180	75.9989	12.3813	0.108	
Naviluru	344	Nanjegowda s/o Marigowda	81/**	Machinery	Soil Moisture Conservation Activity	Trench Cum Bund	RMT	60.00	223	75.9989	12.3813	0.134	
Naviluru	345	Puttamma w/o Late Javaregowda	81/**	Machinery	Soil Moisture Conservation Activity	Trench Cum Bund	RMT	60.00	223	75.9989	12.3813	0.134	
Naviluru	346	S B Rukmini w/o T Venkatesha	82/*1	Machinery	Soil Moisture Conservation Activity	Trench Cum Bund	RMT	60.00	194	75.9989	12.3813	0.116	
Naviluru	347	Jayamma W/O Late Kalegowda	82/*2	Machinery	Soil Moisture Conservation Activity	Trench Cum Bund	RMT	60.00	144	75.9989	12.3813	0.086	
Naviluru	348	Raju - s/o Jawarappa	83/**	Machinery	Soil Moisture Conservation Activity	Trench Cum Bund	RMT	60.00	90	75.9910	12.3763	0.054	
Naviluru	349	K. Raju s/o Kempachari	83/**	Machinery	Soil Moisture Conservation Activity	Trench Cum Bund	RMT	60.00	90	75.9910	12.3763	0.054	
Naviluru	350	Chowdamma s/o Late Chaudhayya	83/**	Machinery	Soil Moisture Conservation Activity	Trench Cum Bund	RMT	60.00	45	75.9910	12.3763	0.027	
Naviluru	351	Chaudamma s/o Late Chowdanayaka	83/**	Machinery	Soil Moisture Conservation Activity	Trench Cum Bund	RMT	60.00	252	75.9910	12.3763	0.151	
Naviluru	352	T .Prabhakar - s/o T M Thammayya	84/*1	Machinery	Soil Moisture Conservation Activity	Trench Cum Bund	RMT	60.00	135	75.9900	12.3762	0.081	
Naviluru	353	Shivannegowda - s/o Rangegowda	84/*2	Machinery	Soil Moisture Conservation Activity	Trench Cum Bund	RMT	60.00	90	75.9900	12.3762	0.054	
Naviluru	354	Shivanna - s/o Doddiraiah	84/*2	Machinery	Soil Moisture Conservation Activity	Trench Cum Bund	RMT	60.00	63	75.9900	12.3762	0.038	
Naviluru	355	MAHESHA P s/o K. PUTTACHARI. -	84/*3	Machinery	Soil Moisture Conservation Activity	Trench Cum Bund	RMT	60.00	90	75.9900	12.3762	0.054	
Naviluru	356	T .Prabhakar - s/o T M Thammayya	84/*4	Machinery	Soil Moisture Conservation Activity	Trench Cum Bund	RMT	60.00	90	75.9900	12.3762	0.054	
Naviluru	357	Shivanna - s/o Doddiraiah	85/*1	Machinery	Soil Moisture Conservation Activity	Trench Cum Bund	RMT	60.00	117	75.9851	12.3757	0.070	
Naviluru	358	Eranna - s/o Doddiraiah	85/*2	Machinery	Soil Moisture Conservation Activity	Trench Cum Bund	RMT	60.00	90	75.9851	12.3757	0.054	
Naviluru	359	T .Prabhakar - s/o T M Thammayya	85/*3	Machinery	Soil Moisture Conservation Activity	Trench Cum Bund	RMT	60.00	158	75.9851	12.3757	0.095	
Naviluru	360	MAHESHA P s/o K. PUTTACHARI. -	85/*4	Machinery	Soil Moisture Conservation Activity	Trench Cum Bund	RMT	60.00	74	75.9851	12.3757	0.045	
Naviluru	361	MAHESHA P s/o K. PUTTACHARI. -	85/*5	Machinery	Soil Moisture Conservation Activity	Trench Cum Bund	RMT	60.00	32	75.9851	12.3757	0.019	

Village Name	Farmer Code	Farmer Name	Survey Number	Rate Type (Manually/ Machinery)	Activity Type (Soil Moisture Conservation Activity/ Water Harvesting Activity)	Activity Name	Unit	Unit Cost (In Rs.)	Proposed Quantity	Latitude (Deg-Min-Sec)	Longitude (Deg-Min-Sec)	Total Cost (In Lacs)	Site Photo
Naviluru	362	Mahadevi w/o. K.Puttachari Navilur. -	85/*/6	Machinery	Soil Moisture Conservation Activity	Trench Cum Bund	RMT	60.00	77	75.9851	12.3757	0.046	
Naviluru	363	T .Prabhakar - s/o T M Thammayya	85/*/7	Machinery	Soil Moisture Conservation Activity	Trench Cum Bund	RMT	60.00	79	75.9851	12.3757	0.047	
Naviluru	364	K Raju - s/o Kempachari	85/*/9	Machinery	Soil Moisture Conservation Activity	Trench Cum Bund	RMT	60.00	32	75.9851	12.3757	0.019	
Naviluru	365	Devajamma w/o Channappa	86/*/*	Machinery	Soil Moisture Conservation Activity	Trench Cum Bund	RMT	60.00	45	75.9839	12.3758	0.027	
Naviluru	366	Lakshmagowda - s/o Kalegowda	86/*/*	Machinery	Soil Moisture Conservation Activity	Trench Cum Bund	RMT	60.00	175	75.9839	12.3758	0.105	
Naviluru	367	K Puttachari s/o Late Kempachari	86/*/*	Machinery	Soil Moisture Conservation Activity	Trench Cum Bund	RMT	60.00	175	75.9839	12.3758	0.105	
Naviluru	368	K Puttachari s/o Late Kempachari	86/*/*	Machinery	Soil Moisture Conservation Activity	Trench Cum Bund	RMT	60.00	61	75.9839	12.3758	0.036	
Naviluru	369	K Puttachari s/o Late Kempachari	86/*/*	Machinery	Soil Moisture Conservation Activity	Trench Cum Bund	RMT	60.00	85	75.9839	12.3758	0.051	
Naviluru	370	K. Raju - s/o Kempachari	86/*/*	Machinery	Soil Moisture Conservation Activity	Trench Cum Bund	RMT	60.00	90	75.9839	12.3758	0.054	
Naviluru	371	Rajanayaka s/o Late Salavaiah	86/*/*	Machinery	Soil Moisture Conservation Activity	Trench Cum Bund	RMT	60.00	145	75.9839	12.3758	0.087	
Naviluru	372	Thammegowda - s/o Kullegowda	86/*/*	Machinery	Soil Moisture Conservation Activity	Trench Cum Bund	RMT	60.00	150	75.9839	12.3758	0.090	
Naviluru	373	B Channaraja urs	86/*/*	Machinery	Soil Moisture Conservation Activity	Trench Cum Bund	RMT	60.00	135	75.9839	12.3758	0.081	
Naviluru	374	Jayamma - w/o Jayaramu	87/*/1	Machinery	Soil Moisture Conservation Activity	Trench Cum Bund	RMT	60.00	45	75.9861	12.3753	0.027	
Naviluru	375	Thammegowda - s/o Kullegowda	87/*/2	Machinery	Soil Moisture Conservation Activity	Trench Cum Bund	RMT	60.00	90	75.9861	12.3753	0.054	
Naviluru	376	MAHESHA P s/o K. PUTTACHARI. -	87/*/3	Machinery	Soil Moisture Conservation Activity	Trench Cum Bund	RMT	60.00	74	75.9861	12.3753	0.045	
Naviluru	377	B Channaraja urs	87/*/5	Machinery	Soil Moisture Conservation Activity	Trench Cum Bund	RMT	60.00	100	75.9861	12.3753	0.060	
Naviluru	378	Rajanayaka s/o Late Salavaiah	87/*/6	Machinery	Soil Moisture Conservation Activity	Trench Cum Bund	RMT	60.00	175	75.9861	12.3753	0.105	
Naviluru	379	Somanna - s/o Manchaiah	87/*/7	Machinery	Soil Moisture Conservation Activity	Trench Cum Bund	RMT	60.00	45	75.9861	12.3753	0.027	
Naviluru	380	Shivamma W/O Cheluvanayaka	87/*/7	Machinery	Soil Moisture Conservation Activity	Trench Cum Bund	RMT	60.00	90	75.9861	12.3753	0.054	



Village Name	Farmer Code	Farmer Name	Survey Number	Rate Type (Manually/ Machinery)	Activity Type (Soil Moisture Conservation Activity/ Water Harvesting Activity)	Activity Name	Unit	Unit Cost (In Rs.)	Proposed Quantity	Latitude (Deg-Min-Sec)	Longitude (Deg-Min-Sec)	Total Cost (In Lacs)	Site Photo
Naviluru	381	Sharadamma - W/O Changappa	88/*/*	Machinery	Soil Moisture Conservation Activity	Trench Cum Bund	RMT	60.00	126	75.9898	12.3758	0.076	
Naviluru	382	Siddalingaiah - s/o Kariyaiah	88/*/*	Machinery	Soil Moisture Conservation Activity	Trench Cum Bund	RMT	60.00	180	75.9898	12.3758	0.108	
Naviluru	383	Rajanayaka s/o Late Salavaiah	88/*/*	Machinery	Soil Moisture Conservation Activity	Trench Cum Bund	RMT	60.00	180	75.9898	12.3758	0.108	
Naviluru	384	Erappa s/o Late Salavaiah	88/*/*	Machinery	Soil Moisture Conservation Activity	Trench Cum Bund	RMT	60.00	90	75.9898	12.3758	0.054	
Naviluru	385	Javarappa s/o Kalaiah	89/*/1	Machinery	Soil Moisture Conservation Activity	Trench Cum Bund	RMT	60.00	135	75.9877	12.3756	0.081	
Naviluru	386	Jayalakshmmanni - w/o. A C Maderaje urs	89/*/1	Machinery	Soil Moisture Conservation Activity	Trench Cum Bund	RMT	60.00	407	75.9877	12.3756	0.244	
Naviluru	387	Mallesha s/o Late Javarappa	89/*/2	Machinery	Soil Moisture Conservation Activity	Trench Cum Bund	RMT	60.00	135	75.9877	12.3756	0.081	
Naviluru	388	Devammaji s/o Late C K Pemmaiah -	9/*/*	Machinery	Soil Moisture Conservation Activity	Trench Cum Bund	RMT	60.00	104	75.9896	12.3756	0.062	
Naviluru	389	N. Murthy - s/o T. Nanjappa	90/*/1	Machinery	Soil Moisture Conservation Activity	Trench Cum Bund	RMT	60.00	360	75.9904	12.3758	0.216	
Naviluru	390	Jayalakshmmanni - w/o. A C Maderaje urs	90/*/1	Machinery	Soil Moisture Conservation Activity	Trench Cum Bund	RMT	60.00	338	75.9904	12.3758	0.203	
Naviluru	391	Akkayamma s/o Jawarappa	90/*/2	Machinery	Soil Moisture Conservation Activity	Trench Cum Bund	RMT	60.00	180	75.9904	12.3758	0.108	
Naviluru	392	Sannamma w/o Javarappa	90/*/3	Machinery	Soil Moisture Conservation Activity	Trench Cum Bund	RMT	60.00	180	75.9904	12.3758	0.108	
Naviluru	393	Thameegowda - Thammanegowda	91/*/1	Machinery	Soil Moisture Conservation Activity	Trench Cum Bund	RMT	60.00	50	75.9893	12.3753	0.030	
Naviluru	394	Shanthamma W/O Late Erannegowda	91/*/2	Machinery	Soil Moisture Conservation Activity	Trench Cum Bund	RMT	60.00	54	75.9893	12.3753	0.032	
Naviluru	395	Ramegowda - Thamenegowda	91/*/3	Machinery	Soil Moisture Conservation Activity	Trench Cum Bund	RMT	60.00	52	75.9893	12.3753	0.031	
Naviluru	396	Thameegowda - Thammanegowda	92/*/1	Machinery	Soil Moisture Conservation Activity	Trench Cum Bund	RMT	60.00	110	75.9851	12.3742	0.066	
Naviluru	397	Ningegowda s/o Thammanegowda	92/*/2	Machinery	Soil Moisture Conservation Activity	Trench Cum Bund	RMT	60.00	135	75.9851	12.3742	0.081	
Naviluru	398	Ramegowda s/o Thammanegowda	92/*/3	Machinery	Soil Moisture Conservation Activity	Trench Cum Bund	RMT	60.00	90	75.9851	12.3742	0.054	
Naviluru	399	Ramegowda s/o Thammanegowda	92/*/5	Machinery	Soil Moisture Conservation Activity	Trench Cum Bund	RMT	60.00	45	75.9851	12.3742	0.027	

Village Name	Farmer Code	Farmer Name	Survey Number	Rate Type (Manually/ Machinery)	Activity Type (Soil Moisture Conservation Activity/ Water Harvesting Activity)	Activity Name	Unit	Unit Cost (In Rs.)	Proposed Quantity	Latitude (Deg-Min-Sec)	Longitude (Deg-Min-Sec)	Total Cost (In Lacs)	Site Photo
Naviluru	400	Shanthamma W/O Late Erannegowda	92/*/6	Machinery	Soil Moisture Conservation Activity	Trench Cum Bund	RMT	60.00	54	75.9851	12.3742	0.032	
Naviluru	401	Ramegowda - Thammanegowda	93/*/1	Machinery	Soil Moisture Conservation Activity	Trench Cum Bund	RMT	60.00	83	75.9874	12.3749	0.050	
Naviluru	402	Doreswamy s/o Sannegowda	93/*/2	Machinery	Soil Moisture Conservation Activity	Trench Cum Bund	RMT	60.00	176	75.9874	12.3749	0.105	
Naviluru	403	Thameegowda - Thammanegowda	93/*/3	Machinery	Soil Moisture Conservation Activity	Trench Cum Bund	RMT	60.00	83	75.9874	12.3749	0.050	
Naviluru	404	Kalamma w/o Late Potaiah	94/*/*	Machinery	Soil Moisture Conservation Activity	Trench Cum Bund	RMT	60.00	351	75.9843	12.3748	0.211	
Naviluru	405	COMMAN LAND	95/*/*	Machinery	Soil Moisture Conservation Activity	Trench Cum Bund	RMT	60.00	104	75.9886	12.3748	0.062	
Naviluru	406	S B Rukmini w/o T Venkatesha	96/*/1	Machinery	Soil Moisture Conservation Activity	Trench Cum Bund	RMT	60.00	101	75.9851	12.3742	0.061	
Naviluru	407	Jayamma W/O Late Kalegowda	96/*/2	Machinery	Soil Moisture Conservation Activity	Trench Cum Bund	RMT	60.00	171	75.9865	12.3718	0.103	
Naviluru	408	Mallesha s/o Late Mallaiah	96/*/3	Machinery	Soil Moisture Conservation Activity	Trench Cum Bund	RMT	60.00	90	75.9865	12.3718	0.054	
Naviluru	409	Puttamma w/o Late Mallaiah	97/*/*	Machinery	Soil Moisture Conservation Activity	Trench Cum Bund	RMT	60.00	128	75.9863	12.3739	0.077	
Naviluru	410	Puttamma w/o Late Mallaiah	98/*/1	Machinery	Soil Moisture Conservation Activity	Trench Cum Bund	RMT	60.00	45	75.9873	12.3738	0.027	
Naviluru	411	T K Somashekar s/o Late T P Kuttappa	98/*/4	Machinery	Soil Moisture Conservation Activity	Trench Cum Bund	RMT	60.00	52	75.9873	12.3738	0.031	
Naviluru	412	T K Mahadeva s/o Late K T Kuttappa	98/*/5	Machinery	Soil Moisture Conservation Activity	Trench Cum Bund	RMT	60.00	52	75.9873	12.3738	0.031	
Naviluru	413	Annaiah	99/*/1	Machinery	Soil Moisture Conservation Activity	Trench Cum Bund	RMT	60.00	61	75.9879	12.3737	0.036	
Naviluru	414	Devaraja. - Bin. Late . T.P. Kuttappa	99/*/2	Machinery	Soil Moisture Conservation Activity	Trench Cum Bund	RMT	60.00	43	75.9879	12.3737	0.026	
Naviluru	415	Annaiah	99/*/3	Machinery	Soil Moisture Conservation Activity	Trench Cum Bund	RMT	60.00	79	75.9879	12.3737	0.047	
Basavana eni	416	COMMAN LAND	1/*/*	Machinery	Soil Moisture Conservation Activity	Trench Cum Bund	RMT	60.00	800	75.9885	12.3968	0.480	
Basavana eni	417	COMMAN LAND	1/*/*	Machinery	Soil Moisture Conservation Activity	Trench Cum Bund	RMT	60.00	800	75.9885	12.3968	0.480	
Basavana eni	418	COMMAN LAND	1/*/*	Machinery	Soil Moisture Conservation Activity	Trench Cum Bund	RMT	60.00	800	75.9885	12.3968	0.480	

Village Name	Farmer Code	Farmer Name	Survey Number	Rate Type (Manually/ Machinery)	Activity Type (Soil Moisture Conservation Activity/ Water Harvesting Activity)	Activity Name	Unit	Unit Cost (In Rs.)	Proposed Quantity	Latitude (Deg-Min-Sec)	Longitude (Deg-Min-Sec)	Total Cost (In Lacs)	Site Photo
Basavana eni	419	COMMAN LAND	1/*/*	Machinery	Soil Moisture Conservation Activity	Trench Cum Bund	RMT	60.00	400	75.9885	12.3968	0.240	
Basavana eni	420	COMMAN LAND	1/*/*	Machinery	Soil Moisture Conservation Activity	Trench Cum Bund	RMT	60.00	400	75.9885	12.3968	0.240	
Basavana eni	421	COMMAN LAND	1/*/*	Machinery	Soil Moisture Conservation Activity	Trench Cum Bund	RMT	60.00	800	75.9885	12.3968	0.480	
Basavana eni	422	COMMAN LAND	1/*/*	Machinery	Soil Moisture Conservation Activity	Trench Cum Bund	RMT	60.00	7100	75.9885	12.3968	4.260	
Basavana eni	423	COMMAN LAND	1/*/*	Machinery	Soil Moisture Conservation Activity	Trench Cum Bund	RMT	60.00	400	75.9885	12.3968	0.240	
Basavana eni	424	COMMAN LAND	1/*/*	Machinery	Soil Moisture Conservation Activity	Trench Cum Bund	RMT	60.00	2000	75.9885	12.3968	1.200	
Basavana eni	425	COMMAN LAND	1/*/*	Machinery	Soil Moisture Conservation Activity	Trench Cum Bund	RMT	60.00	400	75.9885	12.3968	0.240	
Basavana eni	426	COMMAN LAND	1/*/*	Machinery	Soil Moisture Conservation Activity	Trench Cum Bund	RMT	60.00	2050	75.9885	12.3968	1.230	
Basavana eni	427	COMMAN LAND	1/*/*	Machinery	Soil Moisture Conservation Activity	Trench Cum Bund	RMT	60.00	9750	75.9885	12.3968	5.850	
Basavana eni	428	COMMAN LAND	1/*/*	Machinery	Soil Moisture Conservation Activity	Trench Cum Bund	RMT	60.00	6350	75.9885	12.3968	3.810	
Basavana eni	429	COMMAN LAND	1/*/*	Machinery	Soil Moisture Conservation Activity	Trench Cum Bund	RMT	60.00	11000	75.9885	12.3968	6.600	
Basavana eni	430	COMMAN LAND	1/*/*	Machinery	Soil Moisture Conservation Activity	Trench Cum Bund	RMT	60.00	800	75.9885	12.3968	0.480	
Basavana eni	431	COMMAN LAND	1/*/*	Machinery	Soil Moisture Conservation Activity	Trench Cum Bund	RMT	60.00	2450	75.9885	12.3968	1.470	
Basavana eni	432	COMMAN LAND	1/*/*	Machinery	Soil Moisture Conservation Activity	Trench Cum Bund	RMT	60.00	1400	75.9885	12.3968	0.840	
Basavana eni	433	COMMAN LAND	1/*/*	Machinery	Soil Moisture Conservation Activity	Trench Cum Bund	RMT	60.00	400	75.9885	12.3968	0.240	
Basavana eni	434	COMMAN LAND	1/*/*	Machinery	Soil Moisture Conservation Activity	Trench Cum Bund	RMT	60.00	2250	75.9885	12.3968	1.350	
Basavana eni	435	COMMAN LAND	1/*/*	Machinery	Soil Moisture Conservation Activity	Trench Cum Bund	RMT	60.00	1450	75.9885	12.3968	0.870	
Basavana eni	436	COMMAN LAND	1/*/*	Machinery	Soil Moisture Conservation Activity	Trench Cum Bund	RMT	60.00	400	75.9885	12.3968	0.240	
Basavana eni	437	COMMAN LAND	1/*/*	Machinery	Soil Moisture Conservation Activity	Trench Cum Bund	RMT	60.00	1200	75.9885	12.3968	0.720	

Village Name	Farmer Code	Farmer Name	Survey Number	Rate Type (Manually/ Machinery)	Activity Type (Soil Moisture Conservation Activity/ Water Harvesting Activity)	Activity Name	Unit	Unit Cost (In Rs.)	Proposed Quantity	Latitude (Deg-Min-Sec)	Longitude (Deg-Min-Sec)	Total Cost (In Lacs)	Site Photo
Basavana eni	438	COMMAN LAND	1/*/*	Machinery	Soil Moisture Conservation Activity	Trench Cum Bund	RMT	60.00	2000	75.9885	12.3968	1.200	
Basavana eni	439	COMMAN LAND	1/*/*	Machinery	Soil Moisture Conservation Activity	Trench Cum Bund	RMT	60.00	2000	75.9885	12.3968	1.200	
Basavana eni	440	COMMAN LAND	1/*/*	Machinery	Soil Moisture Conservation Activity	Trench Cum Bund	RMT	60.00	400	75.9885	12.3968	0.240	
Basavana eni	441	COMMAN LAND	1/*/*	Machinery	Soil Moisture Conservation Activity	Trench Cum Bund	RMT	60.00	400	75.9885	12.3968	0.240	
Basavana eni	442	COMMAN LAND	1/*/*	Machinery	Soil Moisture Conservation Activity	Trench Cum Bund	RMT	60.00	0	75.9885	12.3968	0.000	
Basavana eni	443	COMMAN LAND	1/*/*	Machinery	Soil Moisture Conservation Activity	Trench Cum Bund	RMT	60.00	400	75.9885	12.3968	0.240	
Basavana eni	444	COMMAN LAND	1/*/*	Machinery	Soil Moisture Conservation Activity	Trench Cum Bund	RMT	60.00	400	75.9885	12.3968	0.240	
Basavana eni	445	COMMAN LAND	1/*/*	Machinery	Soil Moisture Conservation Activity	Trench Cum Bund	RMT	60.00	400	75.9885	12.3968	0.240	
Basavana eni	446	COMMAN LAND	1/*/*	Machinery	Soil Moisture Conservation Activity	Trench Cum Bund	RMT	60.00	400	75.9885	12.3968	0.240	
Basavana eni	447	COMMAN LAND	1/*/*	Machinery	Soil Moisture Conservation Activity	Trench Cum Bund	RMT	60.00	400	75.9885	12.3968	0.240	
Basavana eni	448	COMMAN LAND	1/*/*	Machinery	Soil Moisture Conservation Activity	Trench Cum Bund	RMT	60.00	1600	75.9885	12.3968	0.960	
Basavana eni	449	COMMAN LAND	1/*/*	Machinery	Soil Moisture Conservation Activity	Trench Cum Bund	RMT	60.00	400	75.9885	12.3968	0.240	
Basavana eni	450	COMMAN LAND	1/*/*	Machinery	Soil Moisture Conservation Activity	Trench Cum Bund	RMT	60.00	1950	75.9885	12.3968	1.170	
Basavana eni	451	COMMAN LAND	1/*/*	Machinery	Soil Moisture Conservation Activity	Trench Cum Bund	RMT	60.00	7000	75.9885	12.3968	4.200	
Basavana eni	452	COMMAN LAND	1/*/*	Machinery	Soil Moisture Conservation Activity	Trench Cum Bund	RMT	60.00	4000	75.9885	12.3968	2.400	
Basavana eni	453	COMMAN LAND	1/*/*	Machinery	Soil Moisture Conservation Activity	Trench Cum Bund	RMT	60.00	4055	75.9885	12.3968	2.433	
Basavana eni	454	COMMAN LAND	1/*/*	Machinery	Soil Moisture Conservation Activity	Trench Cum Bund	RMT	60.00	400	75.9885	12.3968	0.240	
Manchadevanahalli	455	COMMAN LAND	126/*/*	Machinery	Soil Moisture Conservation Activity	Trench Cum Bund	RMT	60.00	1810	75.9984	12.4015	1.086	
Manchadevanahalli	456	COMMAN LAND	126/*/*	Machinery	Soil Moisture Conservation Activity	Trench Cum Bund	RMT	60.00	400	75.9984	12.4015	0.240	

Village Name	Farmer Code	Farmer Name	Survey Number	Rate Type (Manually/ Machinery)	Activity Type (Soil Moisture Conservation Activity/ Water Harvesting Activity)	Activity Name	Unit	Unit Cost (In Rs.)	Proposed Quantity	Latitude (Deg-Min-Sec)	Longitude (Deg-Min-Sec)	Total Cost (In Lacs)	Site Photo
Manchadevanahalli	457	COMMAN LAND	126/*/*	Machinery	Soil Moisture Conservation Activity	Trench Cum Bund	RMT	60.00	400	75.9984	12.4015	0.240	
Manchadevanahalli	458	COMMAN LAND	126/*/*	Machinery	Soil Moisture Conservation Activity	Trench Cum Bund	RMT	60.00	400	75.9984	12.4015	0.240	
Manchadevanahalli	459	COMMAN LAND	126/*/*	Machinery	Soil Moisture Conservation Activity	Trench Cum Bund	RMT	60.00	253	75.9984	12.4015	0.152	
Manchadevanahalli	460	COMMAN LAND	126/*/*	Machinery	Soil Moisture Conservation Activity	Trench Cum Bund	RMT	60.00	800	75.9984	12.4015	0.480	
Manchadevanahalli	461	COMMAN LAND	126/*/*	Machinery	Soil Moisture Conservation Activity	Trench Cum Bund	RMT	60.00	830	75.9984	12.4015	0.498	
Manchadevanahalli	462	COMMAN LAND	126/*/*	Machinery	Soil Moisture Conservation Activity	Trench Cum Bund	RMT	60.00	528	75.9984	12.4015	0.317	
Manchadevanahalli	463	COMMAN LAND	126/*/*	Machinery	Soil Moisture Conservation Activity	Trench Cum Bund	RMT	60.00	9985	75.9984	12.4015	5.991	
Alanahalli	464	Jayamma s/o Late Subbayya	18/*/*	Machinery	Soil Moisture Conservation Activity	Trench Cum Bund	RMT	60.00	75	76.0064	12.3898	0.045	
Alanahalli	465	Mariaiah - s/o Manchiaiah	18/*/*	Machinery	Soil Moisture Conservation Activity	Trench Cum Bund	RMT	60.00	75	76.0064	12.3898	0.045	
Alanahalli	466	Manchamma - s/o Manchayya	18/*/*	Machinery	Soil Moisture Conservation Activity	Trench Cum Bund	RMT	60.00	50	76.0064	12.3898	0.030	
Alanahalli	467	Renuka Pw/o Manjunath	18/*/*	Machinery	Soil Moisture Conservation Activity	Trench Cum Bund	RMT	60.00	100	76.0064	12.3898	0.060	
Alanahalli	468	Raju - s/o Javarappa	18/*/*	Machinery	Soil Moisture Conservation Activity	Trench Cum Bund	RMT	60.00	35	76.0064	12.3898	0.021	
Alanahalli	469	K. Raja s/o Kullappa	185/*/1	Machinery	Soil Moisture Conservation Activity	Trench Cum Bund	RMT	60.00	75	76.0017	12.3854	0.045	
Alanahalli	470	Chaluvanayaka s/o Late .Ramanayaka	185/*/10	Machinery	Soil Moisture Conservation Activity	Trench Cum Bund	RMT	60.00	3	76.0017	12.3854	0.002	
Alanahalli	471	Venkatesanayaka s/o Late .Ramanayaka	185/*/10	Machinery	Soil Moisture Conservation Activity	Trench Cum Bund	RMT	60.00	5	76.0017	12.3854	0.003	
Alanahalli	472	Krishnanayaka s/o Ramanayaka	185/*/11	Machinery	Soil Moisture Conservation Activity	Trench Cum Bund	RMT	60.00	8	76.0017	12.3854	0.005	
Alanahalli	473	Venkatesanayaka s/o Late .Ramanayaka	185/*/12	Machinery	Soil Moisture Conservation Activity	Trench Cum Bund	RMT	60.00	15	76.0017	12.3854	0.009	
Alanahalli	474	K. Raja s/o Kullappa	185/*/13	Machinery	Soil Moisture Conservation Activity	Trench Cum Bund	RMT	60.00	145	76.0017	12.3854	0.087	
Alanahalli	475	Akkamma - s/o Dalluya	185/*/14	Machinery	Soil Moisture Conservation Activity	Trench Cum Bund	RMT	60.00	75	76.0017	12.3854	0.045	

Village Name	Farmer Code	Farmer Name	Survey Number	Rate Type (Manually/ Machinery)	Activity Type (Soil Moisture Conservation Activity/ Water Harvesting Activity)	Activity Name	Unit	Unit Cost (In Rs.)	Proposed Quantity	Latitude (Deg-Min-Sec)	Longitude (Deg-Min-Sec)	Total Cost (In Lacs)	Site Photo
Alanahalli	476	Renuka Pw/o Manjunath	185*/14	Machinery	Soil Moisture Conservation Activity	Trench Cum Bund	RMT	60.00	68	76.0017	12.3854	0.041	
Alanahalli	477	Manjunatha s/o Somachari	185*/2	Machinery	Soil Moisture Conservation Activity	Trench Cum Bund	RMT	60.00	28	76.0017	12.3854	0.017	
Alanahalli	478	Javanayaka s/o Mancharyanayaka	185*/3	Machinery	Soil Moisture Conservation Activity	Trench Cum Bund	RMT	60.00	13	76.0017	12.3854	0.008	
Alanahalli	479	Akkamma - D / O Dalloyya	185*/4	Machinery	Soil Moisture Conservation Activity	Trench Cum Bund	RMT	60.00	13	76.0017	12.3854	0.008	
Alanahalli	480	Lakshamma - w/o Somanna	185*/5	Machinery	Soil Moisture Conservation Activity	Trench Cum Bund	RMT	60.00	43	76.0017	12.3854	0.026	
Alanahalli	481	Eranna s/o Kalaiah	185*/6	Machinery	Soil Moisture Conservation Activity	Trench Cum Bund	RMT	60.00	38	76.0017	12.3854	0.023	
Alanahalli	482	Jawarappa s/o Kaliah	185*/7	Machinery	Soil Moisture Conservation Activity	Trench Cum Bund	RMT	60.00	35	76.0017	12.3854	0.021	
Alanahalli	483	Javanayaka s/o Mancharyanayaka	185*/8	Machinery	Soil Moisture Conservation Activity	Trench Cum Bund	RMT	60.00	20	76.0017	12.3854	0.012	
Alanahalli	484	Jayamma w/o le Marinayaka	185*/9	Machinery	Soil Moisture Conservation Activity	Trench Cum Bund	RMT	60.00	5	76.0017	12.3854	0.003	
Alanahalli	485	Javanayaka s/o Mancharyanayaka	186*/1	Machinery	Soil Moisture Conservation Activity	Trench Cum Bund	RMT	60.00	35	76.0011	12.3854	0.021	
Alanahalli	486	Jawarappa - s/o Manchiaiah	186*/2	Machinery	Soil Moisture Conservation Activity	Trench Cum Bund	RMT	60.00	110	76.0011	12.3854	0.066	
Alanahalli	487	Mariahiah - s/o Manchiaiah	186*/3	Machinery	Soil Moisture Conservation Activity	Trench Cum Bund	RMT	60.00	108	76.0011	12.3854	0.065	
Alanahalli	488	Chaluvanayaka - s/o Jawarappa	186*/4	Machinery	Soil Moisture Conservation Activity	Trench Cum Bund	RMT	60.00	73	76.0011	12.3854	0.044	
Alanahalli	489	Chaluvayya - s/o Manchayya	186*/5	Machinery	Soil Moisture Conservation Activity	Trench Cum Bund	RMT	60.00	70	76.0011	12.3854	0.042	
Alanahalli	490	Ankamma s/o Dollaiah	186*/6	Machinery	Soil Moisture Conservation Activity	Trench Cum Bund	RMT	60.00	65	76.0011	12.3854	0.039	
Alanahalli	491	Tamayya s/o Late tamayya	186*/7	Machinery	Soil Moisture Conservation Activity	Trench Cum Bund	RMT	60.00	33	76.0011	12.3854	0.020	
Alanahalli	492	Malles - s/o Chowdaiah	186*/8	Machinery	Soil Moisture Conservation Activity	Trench Cum Bund	RMT	60.00	33	76.0011	12.3854	0.020	
Alanahalli	493	Hemavati - w/o . Late . Shekhar	187*/1	Machinery	Soil Moisture Conservation Activity	Trench Cum Bund	RMT	60.00	35	76.0019	12.3863	0.021	
Alanahalli	494	Mariahiah - s/o Manchiaiah	187*/10	Machinery	Soil Moisture Conservation Activity	Trench Cum Bund	RMT	60.00	33	76.0019	12.3863	0.020	

Village Name	Farmer Code	Farmer Name	Survey Number	Rate Type (Manually/ Machinery)	Activity Type (Soil Moisture Conservation Activity/ Water Harvesting Activity)	Activity Name	Unit	Unit Cost (In Rs.)	Proposed Quantity	Latitude (Deg-Min-Sec)	Longitude (Deg-Min-Sec)	Total Cost (In Lacs)	Site Photo
Alanahalli	495	Cheluvayya - s/o Manchayya	187*/11	Machinery	Soil Moisture Conservation Activity	Trench Cum Bund	RMT	60.00	55	76.0019	12.3863	0.033	
Alanahalli	496	Jawarayya - s/o Manchiaiah	187*/12	Machinery	Soil Moisture Conservation Activity	Trench Cum Bund	RMT	60.00	88	76.0019	12.3863	0.053	
Alanahalli	497	Puttayanayka s/o Late tamayya	187*/13	Machinery	Soil Moisture Conservation Activity	Trench Cum Bund	RMT	60.00	15	76.0019	12.3863	0.009	
Alanahalli	498	Annayya s/o Late tammayya	187*/14	Machinery	Soil Moisture Conservation Activity	Trench Cum Bund	RMT	60.00	5	76.0019	12.3863	0.003	
Alanahalli	499	Bundappanayaka s/o Mancharyanayaka	187*/15	Machinery	Soil Moisture Conservation Activity	Trench Cum Bund	RMT	60.00	8	76.0019	12.3863	0.005	
Alanahalli	500	Jayamma w/o le Marinayaka	187*/16	Machinery	Soil Moisture Conservation Activity	Trench Cum Bund	RMT	60.00	38	76.0019	12.3863	0.023	
Alanahalli	501	Marinayaka s/o Mancharyanayaka	187*/17	Machinery	Soil Moisture Conservation Activity	Trench Cum Bund	RMT	60.00	30	76.0019	12.3863	0.018	
Alanahalli	502	Vijayalakshmiw/o . Jawarappa	187*/18	Machinery	Soil Moisture Conservation Activity	Trench Cum Bund	RMT	60.00	18	76.0019	12.3863	0.011	
Alanahalli	503	Mariahiah - s/o Manchiaiah	187*/19	Machinery	Soil Moisture Conservation Activity	Trench Cum Bund	RMT	60.00	8	76.0019	12.3863	0.005	
Alanahalli	504	Chaluvanayaka - s/o Jawarappa	187*/2	Machinery	Soil Moisture Conservation Activity	Trench Cum Bund	RMT	60.00	35	76.0019	12.3863	0.021	
Alanahalli	505	Jawarappa - s/o Manchiaiah	187*/20	Machinery	Soil Moisture Conservation Activity	Trench Cum Bund	RMT	60.00	28	76.0019	12.3863	0.017	
Alanahalli	506	Chaluvayya - s/o Manchayya	187*/3	Machinery	Soil Moisture Conservation Activity	Trench Cum Bund	RMT	60.00	15	76.0019	12.3863	0.009	
Alanahalli	507	Jawarappa s/o Kaliah	187*/4	Machinery	Soil Moisture Conservation Activity	Trench Cum Bund	RMT	60.00	20	76.0019	12.3863	0.012	
Alanahalli	508	Jayamma w/o le Marinayaka	187*/5	Machinery	Soil Moisture Conservation Activity	Trench Cum Bund	RMT	60.00	20	76.0019	12.3863	0.012	
Alanahalli	509	Javanayaka s/o Mancharyanayaka	187*/6	Machinery	Soil Moisture Conservation Activity	Trench Cum Bund	RMT	60.00	38	76.0019	12.3863	0.023	
Alanahalli	510	Akkamma s/o dollaiyya	187*/7	Machinery	Soil Moisture Conservation Activity	Trench Cum Bund	RMT	60.00	13	76.0019	12.3863	0.008	
Alanahalli	511	This is s/o karayya	187*/8	Machinery	Soil Moisture Conservation Activity	Trench Cum Bund	RMT	60.00	5	76.0019	12.3863	0.003	
Alanahalli	512	Bundappanayaka s/o Late .Basappa U.Thammai	187*/9	Machinery	Soil Moisture Conservation Activity	Trench Cum Bund	RMT	60.00	33	76.0019	12.3863	0.020	
Alanahalli	513	Jayamma w/o le Marinayaka	188*/1	Machinery	Soil Moisture Conservation Activity	Trench Cum Bund	RMT	60.00	200	76.0029	12.3868	0.120	

Village Name	Farmer Code	Farmer Name	Survey Number	Rate Type (Manually/ Machinery)	Activity Type (Soil Moisture Conservation Activity/ Water Harvesting Activity)	Activity Name	Unit	Unit Cost (In Rs.)	Proposed Quantity	Latitude (Deg-Min-Sec)	Longitude (Deg-Min-Sec)	Total Cost (In Lacs)	Site Photo
Alanahalli	514	Akkamma - D / O Dalloyya	188/*2	Machinery	Soil Moisture Conservation Activity	Trench Cum Bund	RMT	60.00	175	76.0029	12.3868	0.105	
Alanahalli	515	Akkamma - D / O Dalloyya	188/*3	Machinery	Soil Moisture Conservation Activity	Trench Cum Bund	RMT	60.00	50	76.0029	12.3868	0.030	
Alanahalli	516	Jayamma w/o le Marinayaka	189/*1	Machinery	Soil Moisture Conservation Activity	Trench Cum Bund	RMT	60.00	40	76.0007	12.3861	0.024	
Alanahalli	517	Bundappanayaka s/o Mancharyanayaka	189/*2	Machinery	Soil Moisture Conservation Activity	Trench Cum Bund	RMT	60.00	55	76.0007	12.3861	0.033	
Alanahalli	518	Chaluvanayaka - s/o Jawarappa	189/*3	Machinery	Soil Moisture Conservation Activity	Trench Cum Bund	RMT	60.00	38	76.0007	12.3861	0.023	
Alanahalli	519	K. Raja s/o Kullappa	189/*4	Machinery	Soil Moisture Conservation Activity	Trench Cum Bund	RMT	60.00	43	76.0007	12.3861	0.026	
Alanahalli	520	H. Rajappa s/o Hanumayya	190/*/*	Machinery	Soil Moisture Conservation Activity	Trench Cum Bund	RMT	60.00	100	76.0016	12.3886	0.060	
Alanahalli	521	T Rajanna s/o Tammayya	190/*/*	Machinery	Soil Moisture Conservation Activity	Trench Cum Bund	RMT	60.00	35	76.0016	12.3886	0.021	
Alanahalli	522	Eranna s/o Kalaiah	190/*/*	Machinery	Soil Moisture Conservation Activity	Trench Cum Bund	RMT	60.00	113	76.0016	12.3886	0.068	
Alanahalli	523	Jawaramma -	190/*/*	Machinery	Soil Moisture Conservation Activity	Trench Cum Bund	RMT	60.00	75	76.0016	12.3886	0.045	
Alanahalli	524	Manchayya -	190/*/*	Machinery	Soil Moisture Conservation Activity	Trench Cum Bund	RMT	60.00	33	76.0016	12.3886	0.020	
Alanahalli	525	Jawarappa s/o Kaliah	190/*/*	Machinery	Soil Moisture Conservation Activity	Trench Cum Bund	RMT	60.00	300	76.0016	12.3886	0.180	
Alanahalli	526	Prakash s/o Late Annajayya	190/*/*	Machinery	Soil Moisture Conservation Activity	Trench Cum Bund	RMT	60.00	175	76.0016	12.3886	0.105	
Alanahalli	527	Anand Kumar S. s/o Shivannegowda	190/*/*	Machinery	Soil Moisture Conservation Activity	Trench Cum Bund	RMT	60.00	175	76.0016	12.3886	0.105	
Alanahalli	528	Akkayamma - w/o Jawaregowda	190/*/*	Machinery	Soil Moisture Conservation Activity	Trench Cum Bund	RMT	60.00	100	76.0016	12.3886	0.060	
Alanahalli	529	Thamegowda s/o kullegowda	190/*/*	Machinery	Soil Moisture Conservation Activity	Trench Cum Bund	RMT	60.00	100	76.0016	12.3886	0.060	
Alanahalli	530	Tejaraju N M. s/o Madhagowda	190/*/*	Machinery	Soil Moisture Conservation Activity	Trench Cum Bund	RMT	60.00	33	76.0016	12.3886	0.020	
Alanahalli	531	Javanayanayaka - s/o Devarasayya	190/*/*	Machinery	Soil Moisture Conservation Activity	Trench Cum Bund	RMT	60.00	175	76.0016	12.3886	0.105	
Alanahalli	532	Tamayya s/o Late tamayya	190/*/*	Machinery	Soil Moisture Conservation Activity	Trench Cum Bund	RMT	60.00	150	76.0016	12.3886	0.090	



Village Name	Farmer Code	Farmer Name	Survey Number	Rate Type (Manually/ Machinery)	Activity Type (Soil Moisture Conservation Activity/ Water Harvesting Activity)	Activity Name	Unit	Unit Cost (In Rs.)	Proposed Quantity	Latitude (Deg-Min-Sec)	Longitude (Deg-Min-Sec)	Total Cost (In Lacs)	Site Photo
Alanahalli	533	Lakshamma w/o Late Devannanayaka	190/*/*	Machinery	Soil Moisture Conservation Activity	Trench Cum Bund	RMT	60.00	175	76.0016	12.3886	0.105	
Alanahalli	534	Nanjaya - s/o Borayya	190/*/*	Machinery	Soil Moisture Conservation Activity	Trench Cum Bund	RMT	60.00	150	76.0016	12.3886	0.090	
Alanahalli	535	Annayya s/o Late tammayya	190/*/*	Machinery	Soil Moisture Conservation Activity	Trench Cum Bund	RMT	60.00	50	76.0016	12.3886	0.030	
Alanahalli	536	Molieraiiah - s/o Jawaraiah	191/*/*	Machinery	Soil Moisture Conservation Activity	Trench Cum Bund	RMT	60.00	250	76.0026	12.3886	0.150	
Alanahalli	537	S. Yogesha - s/o P. Shivanna	192/*/1	Machinery	Soil Moisture Conservation Activity	Trench Cum Bund	RMT	60.00	100	76.0024	12.3893	0.060	
Alanahalli	538	Siddalingaiah - s/o Karyaiah	192/*/2	Machinery	Soil Moisture Conservation Activity	Trench Cum Bund	RMT	60.00	100	76.0024	12.3893	0.060	
Alanahalli	539	Mallesha - s/o Chaudayya	193/*/1	Machinery	Soil Moisture Conservation Activity	Trench Cum Bund	RMT	60.00	200	76.0042	12.3893	0.120	
Alanahalli	540	Jayamma -w/o Swamlappa	193/*/2	Machinery	Soil Moisture Conservation Activity	Trench Cum Bund	RMT	60.00	300	76.0042	12.3893	0.180	
Alanahalli	541	Puttaiahnayaka s/o Late tamayya	193/*/3	Machinery	Soil Moisture Conservation Activity	Trench Cum Bund	RMT	60.00	73	76.0042	12.3893	0.044	
Alanahalli	542	Gowramma - s/o Chowdarya	193/*/4	Machinery	Soil Moisture Conservation Activity	Trench Cum Bund	RMT	60.00	50	76.0042	12.3893	0.030	
Alanahalli	543	Rashmi K w/o Sankaranayaka	196/*/1.	Machinery	Soil Moisture Conservation Activity	Trench Cum Bund	RMT	60.00	350	76.0040	12.3869	0.210	
Alanahalli	544	Chaluvanayaka - s/o Jawarappa	196/*/2	Machinery	Soil Moisture Conservation Activity	Trench Cum Bund	RMT	60.00	125	76.0040	12.3869	0.075	
Alanahalli	545	Pasture -	196/*/2	Machinery	Soil Moisture Conservation Activity	Trench Cum Bund	RMT	60.00	125	76.0040	12.3869	0.075	
Alanahalli	546	Reserved for public cemetery -	197/*/*	Machinery	Soil Moisture Conservation Activity	Trench Cum Bund	RMT	60.00	250	76.0048	12.3873	0.150	
Alanahalli	547	Chakrabomma	197/*/*	Machinery	Soil Moisture Conservation Activity	Trench Cum Bund	RMT	60.00	250	76.0048	12.3873	0.150	
Alanahalli	548	Gangamma w/o Rajanayaka	198/*/*	Machinery	Soil Moisture Conservation Activity	Trench Cum Bund	RMT	60.00	100	76.0053	12.3874	0.060	
Alanahalli	549	Shivanna. - Late s/o . Siddanayaka	198/*/*	Machinery	Soil Moisture Conservation Activity	Trench Cum Bund	RMT	60.00	100	76.0053	12.3874	0.060	
Alanahalli	550	Devamma w/o Le Annegowda -	199/*/1	Machinery	Soil Moisture Conservation Activity	Trench Cum Bund	RMT	60.00	100	76.0059	12.3874	0.060	
Alanahalli	551	Akkayammaw/o . K Veeranna	199/*/2	Machinery	Soil Moisture Conservation Activity	Trench Cum Bund	RMT	60.00	60	76.0059	12.3874	0.036	

Village Name	Farmer Code	Farmer Name	Survey Number	Rate Type (Manually/ Machinery)	Activity Type (Soil Moisture Conservation Activity/ Water Harvesting Activity)	Activity Name	Unit	Unit Cost (In Rs.)	Proposed Quantity	Latitude (Deg-Min-Sec)	Longitude (Deg-Min-Sec)	Total Cost (In Lacs)	Site Photo
Alanahalli	552	Kallamma - w/o Rajegowda	199/*/3	Machinery	Soil Moisture Conservation Activity	Trench Cum Bund	RMT	60.00	150	76.0059	12.3874	0.090	
Manchadevanahalli	553	K.S. Devaiah - s/o Somaiah	1/*/1	Machinery	Soil Moisture Conservation Activity	Trench Cum Bund	RMT	60.00	200	76.0135	12.4050	0.120	
Manchadevanahalli	554	Hanumanthegowda -	1/*/2	Machinery	Soil Moisture Conservation Activity	Trench Cum Bund	RMT	60.00	90	76.0135	12.4050	0.054	
Manchadevanahalli	555	Hanumanthegowda - - Land	1/*/3	Machinery	Soil Moisture Conservation Activity	Trench Cum Bund	RMT	60.00	50	76.0135	12.4050	0.030	
Manchadevanahalli	556	Nagesh C.H. s/o Late Huchchagowda. -	1/*/4	Machinery	Soil Moisture Conservation Activity	Trench Cum Bund	RMT	60.00	175	76.0135	12.4050	0.105	
Manchadevanahalli	557	Nagesh C.H. s/o Late Huchchagowda. -	1/*/5	Machinery	Soil Moisture Conservation Activity	Trench Cum Bund	RMT	60.00	140	76.0135	12.4050	0.084	
Manchadevanahalli	558	Govindanayaka s/o Late goldanayaka	100/*/1	Machinery	Soil Moisture Conservation Activity	Trench Cum Bund	RMT	60.00	23	75.9987	12.4229	0.014	
Manchadevanahalli	559	Gowramma w/o Late Sivannanayaka	100/*/2	Machinery	Soil Moisture Conservation Activity	Trench Cum Bund	RMT	60.00	23	75.9987	12.4229	0.014	
Manchadevanahalli	560	M C Swami s/o Late Goldanayaka	100/*/3	Machinery	Soil Moisture Conservation Activity	Trench Cum Bund	RMT	60.00	23	75.9987	12.4229	0.014	
Manchadevanahalli	561	Hanumanthanayaka M c s/o Late Chinnanayaka. -	100/*/4	Machinery	Soil Moisture Conservation Activity	Trench Cum Bund	RMT	60.00	23	75.9987	12.4229	0.014	
Manchadevanahalli	562	Hanumanayaka s/o LateChinnanayaka	100/*/6	Machinery	Soil Moisture Conservation Activity	Trench Cum Bund	RMT	60.00	23	75.9987	12.4229	0.014	
Manchadevanahalli	563	MC Venkatesha s/o Late Goldanayaka	100/*/7	Machinery	Soil Moisture Conservation Activity	Trench Cum Bund	RMT	60.00	23	75.9987	12.4229	0.014	
Manchadevanahalli	564	MH Ganesha s/o Late Halaganayaka	101/*/1	Machinery	Soil Moisture Conservation Activity	Trench Cum Bund	RMT	60.00	35	75.9990	12.4216	0.021	
Manchadevanahalli	565	M.K. Kumara, - s/o.M.C. Krishnappa	101/*/1	Machinery	Soil Moisture Conservation Activity	Trench Cum Bund	RMT	60.00	35	75.9990	12.4216	0.021	
Manchadevanahalli	566	Bhadranayaka	101/*/1	Machinery	Soil Moisture Conservation Activity	Trench Cum Bund	RMT	60.00	38	75.9990	12.4216	0.023	
Manchadevanahalli	567	Muttanayaka	101/*/1	Machinery	Soil Moisture Conservation Activity	Trench Cum Bund	RMT	60.00	35	75.9990	12.4216	0.021	
Manchadevanahalli	568	M.H. Narayana s/o Late Hanumanayaka	101/*/2	Machinery	Soil Moisture Conservation Activity	Trench Cum Bund	RMT	60.00	35	75.9990	12.4216	0.021	
Manchadevanahalli	569	COMMAN LAND	102/*/*	Machinery	Soil Moisture Conservation Activity	Trench Cum Bund	RMT	60.00	530	75.9968	12.4214	0.318	
Manchadevanahalli	570	K.S. Arunakumar -	103/*/1	Machinery	Soil Moisture Conservation Activity	Trench Cum Bund	RMT	60.00	200	75.9979	12.4203	0.120	

Village Name	Farmer Code	Farmer Name	Survey Number	Rate Type (Manually/ Machinery)	Activity Type (Soil Moisture Conservation Activity/ Water Harvesting Activity)	Activity Name	Unit	Unit Cost (In Rs.)	Proposed Quantity	Latitude (Deg-Min-Sec)	Longitude (Deg-Min-Sec)	Total Cost (In Lacs)	Site Photo
Manchadevanahalli	571	KS Harini alias Harinikumari s/o KT Subbaiah. -	103/*2	Machinery	Soil Moisture Conservation Activity	Trench Cum Bund	RMT	60.00	620	75.9979	12.4203	0.372	
Manchadevanahalli	572	Basavegowda s/o Uregowda	104/*1	Machinery	Soil Moisture Conservation Activity	Trench Cum Bund	RMT	60.00	200	75.9969	12.4193	0.120	
Manchadevanahalli	573	Prakash s/o Eyregowda	104/*2	Machinery	Soil Moisture Conservation Activity	Trench Cum Bund	RMT	60.00	125	75.9969	12.4193	0.075	
Manchadevanahalli	574	COMMAN LAND	104/*3	Machinery	Soil Moisture Conservation Activity	Trench Cum Bund	RMT	60.00	403	75.9969	12.4193	0.242	
Manchadevanahalli	575	Shobha G M s/o G S Monnappa	105/*1	Machinery	Soil Moisture Conservation Activity	Trench Cum Bund	RMT	60.00	213	75.9977	12.4183	0.128	
Manchadevanahalli	576	G A Ghanawati s/o Late G S Appayya	105/*2	Machinery	Soil Moisture Conservation Activity	Trench Cum Bund	RMT	60.00	205	75.9977	12.4183	0.123	
Manchadevanahalli	577	Ramesh G R. s/o Late G S Ramappa	105/*3	Machinery	Soil Moisture Conservation Activity	Trench Cum Bund	RMT	60.00	233	75.9977	12.4183	0.140	
Manchadevanahalli	578	G U Ravikiran s/o Late G S Uttayya	105/*4	Machinery	Soil Moisture Conservation Activity	Trench Cum Bund	RMT	60.00	235	75.9977	12.4183	0.141	
Manchadevanahalli	579	G. A. Vishwanatha. - Late s/o. G.S. Appayya	105/*5	Machinery	Soil Moisture Conservation Activity	Trench Cum Bund	RMT	60.00	28	75.9977	12.4183	0.017	
Manchadevanahalli	580	Shobha G M s/o G S Monnappa	105/*6	Machinery	Soil Moisture Conservation Activity	Trench Cum Bund	RMT	60.00	23	75.9977	12.4183	0.014	
Manchadevanahalli	581	G. A. Vishwanatha. - Late s/o. G.S. Appayya	106/*1	Machinery	Soil Moisture Conservation Activity	Trench Cum Bund	RMT	60.00	95	75.9990	12.4169	0.057	
Manchadevanahalli	582	Shobha G M s/o G S Monnappa	106/*10	Machinery	Soil Moisture Conservation Activity	Trench Cum Bund	RMT	60.00	118	75.9990	12.4169	0.071	
Manchadevanahalli	583	G U Ravikiran s/o Late G S Uttayya	106/*11	Machinery	Soil Moisture Conservation Activity	Trench Cum Bund	RMT	60.00	33	75.9990	12.4169	0.020	
Manchadevanahalli	584	Shobha G M s/o G S Monnappa	106/*12	Machinery	Soil Moisture Conservation Activity	Trench Cum Bund	RMT	60.00	33	75.9990	12.4169	0.020	
Manchadevanahalli	585	G A Ghanawati s/o Late G S Appayya	106/*13	Machinery	Soil Moisture Conservation Activity	Trench Cum Bund	RMT	60.00	15	75.9990	12.4169	0.009	
Manchadevanahalli	586	G A Ghanawati s/o Late G S Appayya	106/*14	Machinery	Soil Moisture Conservation Activity	Trench Cum Bund	RMT	60.00	15	75.9990	12.4169	0.009	
Manchadevanahalli	587	G U Ravikiran s/o Late G S Uttayya	106/*15	Machinery	Soil Moisture Conservation Activity	Trench Cum Bund	RMT	60.00	38	75.9990	12.4169	0.023	
Manchadevanahalli	588	G R Suresh s/o Late G S Ramappa	106/*16	Machinery	Soil Moisture Conservation Activity	Trench Cum Bund	RMT	60.00	15	75.9990	12.4169	0.009	
Manchadevanahalli	589	G R Suresh s/o Late G S Ramappa	106/*17	Machinery	Soil Moisture Conservation Activity	Trench Cum Bund	RMT	60.00	75	75.9990	12.4169	0.045	

Village Name	Farmer Code	Farmer Name	Survey Number	Rate Type (Manually/Machinery)	Activity Type (Soil Moisture Conservation Activity/ Water Harvesting Activity)	Activity Name	Unit	Unit Cost (In Rs.)	Proposed Quantity	Latitude (Deg-Min-Sec)	Longitude (Deg-Min-Sec)	Total Cost (In Lacs)	Site Photo
Manchadevanahalli	590	Shobha G M s/o G S Monnappa	106/*/18	Machinery	Soil Moisture Conservation Activity	Trench Cum Bund	RMT	60.00	38	75.9990	12.4169	0.023	
Manchadevanahalli	591	G A Ghanawati s/o Late G S Appayya	106/*/19	Machinery	Soil Moisture Conservation Activity	Trench Cum Bund	RMT	60.00	68	75.9990	12.4169	0.041	
Manchadevanahalli	592	Shobha G M s/o G S Monnappa	106/*/2	Machinery	Soil Moisture Conservation Activity	Trench Cum Bund	RMT	60.00	68	75.9990	12.4169	0.041	
Manchadevanahalli	593	G R Suresh s/o Late G S Ramappa	106/*/20	Machinery	Soil Moisture Conservation Activity	Trench Cum Bund	RMT	60.00	15	75.9990	12.4169	0.009	
Manchadevanahalli	594	Shobha G M s/o G S Monnappa	106/*/21	Machinery	Soil Moisture Conservation Activity	Trench Cum Bund	RMT	60.00	38	75.9990	12.4169	0.023	
Manchadevanahalli	595	G R Suresh s/o Late G S Ramappa	106/*/22	Machinery	Soil Moisture Conservation Activity	Trench Cum Bund	RMT	60.00	30	75.9990	12.4169	0.018	
Manchadevanahalli	596	Ramesh G R. s/o Late G S Ramappa	106/*/3	Machinery	Soil Moisture Conservation Activity	Trench Cum Bund	RMT	60.00	48	75.9990	12.4169	0.029	
Manchadevanahalli	597	G U Ravikiran s/o Late G S Uttayya	106/*/4	Machinery	Soil Moisture Conservation Activity	Trench Cum Bund	RMT	60.00	163	75.9990	12.4169	0.098	
Manchadevanahalli	598	Shobha G M s/o G S Monnappa	106/*/5	Machinery	Soil Moisture Conservation Activity	Trench Cum Bund	RMT	60.00	15	75.9990	12.4169	0.009	
Manchadevanahalli	599	G R Suresh s/o Late G S Ramappa	106/*/6	Machinery	Soil Moisture Conservation Activity	Trench Cum Bund	RMT	60.00	78	75.9990	12.4169	0.047	
Manchadevanahalli	600	G U Kiran Kumar s/o Late G S Uttayya	106/*/7	Machinery	Soil Moisture Conservation Activity	Trench Cum Bund	RMT	60.00	75	75.9990	12.4169	0.045	
Manchadevanahalli	601	G R Suresh s/o Late G S Ramappa	106/*/8	Machinery	Soil Moisture Conservation Activity	Trench Cum Bund	RMT	60.00	48	75.9990	12.4169	0.029	
Manchadevanahalli	602	G A Ghanawati s/o Late G S Appayya	106/*/9	Machinery	Soil Moisture Conservation Activity	Trench Cum Bund	RMT	60.00	115	75.9990	12.4169	0.069	
Manchadevanahalli	603	Javanayaka s/o s/othimmanayaka	107/*/*	Machinery	Soil Moisture Conservation Activity	Trench Cum Bund	RMT	60.00	603	75.9993	12.4162	0.362	
Manchadevanahalli	604	K.S. Saraswati - w/o. K.T. Subbaiah	108/*/*	Machinery	Soil Moisture Conservation Activity	Trench Cum Bund	RMT	60.00	400	75.9999	12.4150	0.240	
Manchadevanahalli	605	K.S. Arunakumar - s/o K.T. Subbaiah	108/*/*	Machinery	Soil Moisture Conservation Activity	Trench Cum Bund	RMT	60.00	183	75.9999	12.4150	0.110	
Manchadevanahalli	606	Girijamma - Konsannaningegowda	109/*/*	Machinery	Soil Moisture Conservation Activity	Trench Cum Bund	RMT	60.00	88	76.0015	12.4135	0.053	
Manchadevanahalli	607	Jawaregowda - s/osanninga Gowda	109/*/*	Machinery	Soil Moisture Conservation Activity	Trench Cum Bund	RMT	60.00	90	76.0015	12.4135	0.054	
Manchadevanahalli	608	Rangegowda - s/osannainga Gowda	109/*/*	Machinery	Soil Moisture Conservation Activity	Trench Cum Bund	RMT	60.00	218	76.0015	12.4135	0.131	

Village Name	Farmer Code	Farmer Name	Survey Number	Rate Type (Manually/ Machinery)	Activity Type (Soil Moisture Conservation Activity/ Water Harvesting Activity)	Activity Name	Unit	Unit Cost (In Rs.)	Proposed Quantity	Latitude (Deg-Min-Sec)	Longitude (Deg-Min-Sec)	Total Cost (In Lacs)	Site Photo
Manchadevanahalli	609	K.S. Arunakumar - s/o K.T. Subbaiah	110/*/1	Machinery	Soil Moisture Conservation Activity	Trench Cum Bund	RMT	60.00	28	76.0007	12.4142	0.017	
Manchadevanahalli	610	KS Harini alias Harinikumari s/o KT Subbaiah. -	110/*/2	Machinery	Soil Moisture Conservation Activity	Trench Cum Bund	RMT	60.00	300	76.0007	12.4142	0.180	
Manchadevanahalli	611	Yashodha K.S. s/o KT Subbaiah. -	111/*/*	Machinery	Soil Moisture Conservation Activity	Trench Cum Bund	RMT	60.00	260	75.9981	12.4141	0.156	
Manchadevanahalli	612	K.S. Arunakumar - s/o K.T. Subbaiah	112/*/1	Machinery	Soil Moisture Conservation Activity	Trench Cum Bund	RMT	60.00	200	76.0003	12.4131	0.120	
Manchadevanahalli	613	KS Harini alias Harinikumari s/o KT Subbaiah. -	112/*/2	Machinery	Soil Moisture Conservation Activity	Trench Cum Bund	RMT	60.00	80	76.0003	12.4131	0.048	
Manchadevanahalli	614	Giddegowda - s/o doddegowda	113/*/1	Machinery	Soil Moisture Conservation Activity	Trench Cum Bund	RMT	60.00	233	76.0023	12.4129	0.140	
Manchadevanahalli	615	M. S Ramesh s/o Swamigowda, Manchadevanaha	113/*/2	Machinery	Soil Moisture Conservation Activity	Trench Cum Bund	RMT	60.00	150	76.0023	12.4129	0.090	
Manchadevanahalli	616	Jawaramma w/o. Late Sannappa Manchadevanaha	113/*/3	Machinery	Soil Moisture Conservation Activity	Trench Cum Bund	RMT	60.00	83	76.0023	12.4129	0.050	
Manchadevanahalli	617	Devanayaka - s/o chikkanna	114/*/1	Machinery	Soil Moisture Conservation Activity	Trench Cum Bund	RMT	60.00	408	75.9979	12.4137	0.245	
Manchadevanahalli	618	Jayanna.MS s/o Late Chrippappa. -	114/*/2	Machinery	Soil Moisture Conservation Activity	Trench Cum Bund	RMT	60.00	50	75.9979	12.4137	0.030	
Manchadevanahalli	619	COMMAN LAND	115/*/*	Machinery	Soil Moisture Conservation Activity	Trench Cum Bund	RMT	60.00	285	75.9991	12.4137	0.171	
Manchadevanahalli	620	Akkayamma -	116/*/1	Machinery	Soil Moisture Conservation Activity	Trench Cum Bund	RMT	60.00	478	75.9978	12.4131	0.287	
Manchadevanahalli	621	Siddanayaka s/o Late Thimmanayaka	116/*/2	Machinery	Soil Moisture Conservation Activity	Trench Cum Bund	RMT	60.00	50	75.9978	12.4131	0.030	
Manchadevanahalli	622	Swaminayaka. s/o Late Thimmanayaka	116/*/3	Machinery	Soil Moisture Conservation Activity	Trench Cum Bund	RMT	60.00	50	75.9978	12.4131	0.030	
Manchadevanahalli	623	Vithala s/o Late.Thimegowda	117/*/1	Machinery	Soil Moisture Conservation Activity	Trench Cum Bund	RMT	60.00	163	76.0000	12.4135	0.098	
Manchadevanahalli	624	Gayitri s/o Late Muttegowda	117/*/2	Machinery	Soil Moisture Conservation Activity	Trench Cum Bund	RMT	60.00	263	76.0000	12.4135	0.158	
Manchadevanahalli	625	P.T. Swamigowda -	117/*/3	Machinery	Soil Moisture Conservation Activity	Trench Cum Bund	RMT	60.00	263	76.0000	12.4135	0.158	
Manchadevanahalli	626	P.T. Swamigowda -	118/*/1	Machinery	Soil Moisture Conservation Activity	Trench Cum Bund	RMT	60.00	625	75.9990	12.4135	0.375	
Manchadevanahalli	627	Vithala s/o Late.Thimegowda	118/*/1	Machinery	Soil Moisture Conservation Activity	Trench Cum Bund	RMT	60.00	345	75.9990	12.4135	0.207	

Village Name	Farmer Code	Farmer Name	Survey Number	Rate Type (Manually/ Machinery)	Activity Type (Soil Moisture Conservation Activity/ Water Harvesting Activity)	Activity Name	Unit	Unit Cost (In Rs.)	Proposed Quantity	Latitude (Deg-Min-Sec)	Longitude (Deg-Min-Sec)	Total Cost (In Lacs)	Site Photo
Manchadevanahalli	628	Gayitri s/o Late Madegowda	118/*/1	Machinery	Soil Moisture Conservation Activity	Trench Cum Bund	RMT	60.00	718	75.9990	12.4135	0.431	
Manchadevanahalli	629	Hanumamma w/o. Puttaswaminaya Manchadevar	118/*/2	Machinery	Soil Moisture Conservation Activity	Trench Cum Bund	RMT	60.00	100	75.9990	12.4135	0.060	
Manchadevanahalli	630	P.J. Srinivasa s/o Jawarnayaka	119/*/1	Machinery	Soil Moisture Conservation Activity	Trench Cum Bund	RMT	60.00	215	76.0030	12.4124	0.129	
Manchadevanahalli	631	P.J. Shivanna - s/ojavarnaika	119/*/2	Machinery	Soil Moisture Conservation Activity	Trench Cum Bund	RMT	60.00	215	76.0030	12.4124	0.129	
Manchadevanahalli	632	P.J. Srinivasa s/o Jawarnayaka	120/*/1	Machinery	Soil Moisture Conservation Activity	Trench Cum Bund	RMT	60.00	180	75.9969	12.4124	0.108	
Manchadevanahalli	633	Chandramma w/o. PJ Shivanna	120/*/2	Machinery	Soil Moisture Conservation Activity	Trench Cum Bund	RMT	60.00	180	75.9969	12.4124	0.108	
Manchadevanahalli	634	COMMAN LAND	121/*/1	Machinery	Soil Moisture Conservation Activity	Trench Cum Bund	RMT	60.00	1158	75.9992	12.4122	0.695	
Manchadevanahalli	635	Gowramma. w/o. P J Srinivasa	121/*/2	Machinery	Soil Moisture Conservation Activity	Trench Cum Bund	RMT	60.00	378	75.9992	12.4122	0.227	
Manchadevanahalli	636	M.M. Ishwar. - Muttanayaka	121/*/3	Machinery	Soil Moisture Conservation Activity	Trench Cum Bund	RMT	60.00	760	75.9992	12.4122	0.456	
Manchadevanahalli	637	Gowramma w/o Annaiah nayaka	121/*/4	Machinery	Soil Moisture Conservation Activity	Trench Cum Bund	RMT	60.00	300	75.9992	12.4122	0.180	
Manchadevanahalli	638	B.T. Mahalaxmi -	122/*/1	Machinery	Soil Moisture Conservation Activity	Trench Cum Bund	RMT	60.00	300	76.0037	12.4120	0.180	
Manchadevanahalli	639	MH Narayana s/o Late.Hanumanayak	122/*/2	Machinery	Soil Moisture Conservation Activity	Trench Cum Bund	RMT	60.00	50	76.0037	12.4120	0.030	
Manchadevanahalli	640	Venkatesanayaka s/o Honanayaka. -	122/*/3	Machinery	Soil Moisture Conservation Activity	Trench Cum Bund	RMT	60.00	150	76.0037	12.4120	0.090	
Manchadevanahalli	641	Thimmayya -	122/*/4	Machinery	Soil Moisture Conservation Activity	Trench Cum Bund	RMT	60.00	28	76.0037	12.4120	0.017	
Manchadevanahalli	642	Late Lakshamma w/o. Hanumanayaka	122/*/5	Machinery	Soil Moisture Conservation Activity	Trench Cum Bund	RMT	60.00	150	76.0037	12.4120	0.090	
Manchadevanahalli	643	Late Lakshamma w/o. Hanumanayaka	122/*/6	Machinery	Soil Moisture Conservation Activity	Trench Cum Bund	RMT	60.00	150	76.0037	12.4120	0.090	
Manchadevanahalli	644	Jayamma w/o Javanayaka	122/*/7	Machinery	Soil Moisture Conservation Activity	Trench Cum Bund	RMT	60.00	300	76.0037	12.4120	0.180	
Manchadevanahalli	645	Pemanathan - s/otakamara	123/*/1	Machinery	Soil Moisture Conservation Activity	Trench Cum Bund	RMT	60.00	568	75.9961	12.4116	0.341	
Manchadevanahalli	646	Pemanathan - Takamara	123/*/2	Machinery	Soil Moisture Conservation Activity	Trench Cum Bund	RMT	60.00	568	75.9961	12.4116	0.341	

Village Name	Farmer Code	Farmer Name	Survey Number	Rate Type (Manually/ Machinery)	Activity Type (Soil Moisture Conservation Activity/ Water Harvesting Activity)	Activity Name	Unit	Unit Cost (In Rs.)	Proposed Quantity	Latitude (Deg-Min-Sec)	Longitude (Deg-Min-Sec)	Total Cost (In Lacs)	Site Photo
Manchadevanahalli	647	Sonamiachin - s/omate Paul Dao	124/*/1	Machinery	Soil Moisture Conservation Activity	Trench Cum Bund	RMT	60.00	15	75.9983	12.4113	0.009	
Manchadevanahalli	648	Sonnayachin - s/omate Paul Daw Alienated - sd	124/*/2	Machinery	Soil Moisture Conservation Activity	Trench Cum Bund	RMT	60.00	8	75.9983	12.4113	0.005	
Manchadevanahalli	649	B.D. Girish s/o Doreswamy	124/*/3	Machinery	Soil Moisture Conservation Activity	Trench Cum Bund	RMT	60.00	938	75.9983	12.4113	0.563	
Manchadevanahalli	650	Pemalanathan - Bun.Late Takamara	125/*/*	Machinery	Soil Moisture Conservation Activity	Trench Cum Bund	RMT	60.00	778	76.0042	12.4114	0.467	
Manchadevanahalli	651	COMMAN LAND	126/*/*	Machinery	Soil Moisture Conservation Activity	Trench Cum Bund	RMT	60.00	1400	76.0066	12.4108	0.840	
Manchadevanahalli	652	COMMAN LAND	126/*/*	Machinery	Soil Moisture Conservation Activity	Trench Cum Bund	RMT	60.00	1400	76.0066	12.4108	0.840	
Manchadevanahalli	653	COMMAN LAND	126/*/*	Machinery	Soil Moisture Conservation Activity	Trench Cum Bund	RMT	60.00	400	76.0066	12.4108	0.240	
Manchadevanahalli	654	COMMAN LAND	126/*/*	Machinery	Soil Moisture Conservation Activity	Trench Cum Bund	RMT	60.00	1150	76.0066	12.4108	0.690	
Manchadevanahalli	655	COMMAN LAND	126/*/*	Machinery	Soil Moisture Conservation Activity	Trench Cum Bund	RMT	60.00	1400	76.0066	12.4108	0.840	
Manchadevanahalli	656	COMMAN LAND	126/*/*	Machinery	Soil Moisture Conservation Activity	Trench Cum Bund	RMT	60.00	650	76.0066	12.4108	0.390	
Manchadevanahalli	657	COMMAN LAND	126/*/*	Machinery	Soil Moisture Conservation Activity	Trench Cum Bund	RMT	60.00	1600	76.0066	12.4108	0.960	
Manchadevanahalli	658	COMMAN LAND	126/*/*	Machinery	Soil Moisture Conservation Activity	Trench Cum Bund	RMT	60.00	400	76.0066	12.4108	0.240	
Manchadevanahalli	659	COMMAN LAND	126/*/*	Machinery	Soil Moisture Conservation Activity	Trench Cum Bund	RMT	60.00	400	76.0066	12.4108	0.240	
Manchadevanahalli	660	COMMAN LAND	126/*/*	Machinery	Soil Moisture Conservation Activity	Trench Cum Bund	RMT	60.00	1530	76.0066	12.4108	0.918	
Manchadevanahalli	661	Pemalanathan s/o Late Takamara	127/*/*	Machinery	Soil Moisture Conservation Activity	Trench Cum Bund	RMT	60.00	785	75.9973	12.4104	0.471	
Manchadevanahalli	662	COMMAN LAND	128/*/*	Machinery	Soil Moisture Conservation Activity	Trench Cum Bund	RMT	60.00	685	76.0072	12.4101	0.411	
Manchadevanahalli	663	COMMAN LAND	129/*/*	Machinery	Soil Moisture Conservation Activity	Trench Cum Bund	RMT	60.00	820	76.0021	12.4009	0.492	
Manchadevanahalli	664	COMMAN LAND	130/*/*	Machinery	Soil Moisture Conservation Activity	Trench Cum Bund	RMT	60.00	598	76.0143	12.4016	0.359	
Manchadevanahalli	665	COMMAN LAND	131/*/*	Machinery	Soil Moisture Conservation Activity	Trench Cum Bund	RMT	60.00	485	76.0106	12.4017	0.291	

Village Name	Farmer Code	Farmer Name	Survey Number	Rate Type (Manually/Machinery)	Activity Type (Soil Moisture Conservation Activity/ Water Harvesting Activity)	Activity Name	Unit	Unit Cost (In Rs.)	Proposed Quantity	Latitude (Deg-Min-Sec)	Longitude (Deg-Min-Sec)	Total Cost (In Lacs)	Site Photo
Manchadevanahalli	666	Nawang Jumbo s/o Lob Sung Searing	132/*/*	Machinery	Soil Moisture Conservation Activity	Trench Cum Bund	RMT	60.00	468	76.0175	12.4010	0.281	
Manchadevanahalli	667	Nawang Jumbo s/o Lob Sung Searing	133/*/1	Machinery	Soil Moisture Conservation Activity	Trench Cum Bund	RMT	60.00	635	76.0044	12.4015	0.381	
Manchadevanahalli	668	Namgyal Wangchuk - s/o K.N. WongaLate	133/*/2	Machinery	Soil Moisture Conservation Activity	Trench Cum Bund	RMT	60.00	175	76.0041	12.4014	0.105	
Manchadevanahalli	669	Namgyalwang Chuk - s/o K.N. NONGEL	134/*/1	Machinery	Soil Moisture Conservation Activity	Trench Cum Bund	RMT	60.00	630	76.0077	12.4014	0.378	
Manchadevanahalli	670	B.S. Bharat s/o Late. B.B. Sangarajay arus	134/*/2	Machinery	Soil Moisture Conservation Activity	Trench Cum Bund	RMT	60.00	170	76.0091	12.4012	0.102	
Manchadevanahalli	671	N. Viswanathan s/o S. Narayanan- Bho.P.	135/*/1	Machinery	Soil Moisture Conservation Activity	Trench Cum Bund	RMT	60.00	625	76.0068	12.4005	0.375	
Manchadevanahalli	672	B.S. Bharat s/o Late. B.B. Sangarajay arus	135/*/2	Machinery	Soil Moisture Conservation Activity	Trench Cum Bund	RMT	60.00	380	76.0129	12.4016	0.228	
Manchadevanahalli	673	N. Viswanathan s/o S. Narayanan- Bho.P.	136/*/1	Machinery	Soil Moisture Conservation Activity	Trench Cum Bund	RMT	60.00	138	76.0114	12.4014	0.083	
Manchadevanahalli	674	B.S. Bharat s/o Late. B.B. Sangarajay arus	136/*/2	Machinery	Soil Moisture Conservation Activity	Trench Cum Bund	RMT	60.00	398	76.0120	12.4013	0.239	
Manchadevanahalli	675	B.S. Bharat s/o Late. B.B. Sangarajay arus	137/*/*	Machinery	Soil Moisture Conservation Activity	Trench Cum Bund	RMT	60.00	930	76.0126	12.4010	0.558	
Manchadevanahalli	676	M K Dinesh s/o Late M J Kalappa	138/*/1	Machinery	Soil Moisture Conservation Activity	Trench Cum Bund	RMT	60.00	853	76.0152	12.4008	0.512	
Manchadevanahalli	677	M K Dinesh s/o Late M J Kalappa	138/*/2	Machinery	Soil Moisture Conservation Activity	Trench Cum Bund	RMT	60.00	615	76.0108	12.4005	0.369	
Manchadevanahalli	678	N. Viswanathan s/o S. Narayanan-	138/*/3	Machinery	Soil Moisture Conservation Activity	Trench Cum Bund	RMT	60.00	238	76.0134	12.4007	0.143	
Manchadevanahalli	679	M K Dinesh s/o Late M J Kalappa	139/*/1	Machinery	Soil Moisture Conservation Activity	Trench Cum Bund	RMT	60.00	1200	76.0049	12.4006	0.720	
Manchadevanahalli	680	M K Dinesh s/o Late M J Kalappa	139/*/2	Machinery	Soil Moisture Conservation Activity	Trench Cum Bund	RMT	60.00	400	76.0158	12.4001	0.240	
Manchadevanahalli	681	Pemalanathan - s/oLatey Takamara	140/*/1	Machinery	Soil Moisture Conservation Activity	Trench Cum Bund	RMT	60.00	1235	76.0138	12.4003	0.741	
Manchadevanahalli	682	M.S. Manjula s/o P.J. Shivanna	140/*/2	Machinery	Soil Moisture Conservation Activity	Trench Cum Bund	RMT	60.00	200	76.0044	12.4002	0.120	
Manchadevanahalli	683	M.M. Ishwar s/o Muttunayaka	140/*/3	Machinery	Soil Moisture Conservation Activity	Trench Cum Bund	RMT	60.00	168	76.0122	12.3998	0.101	
Manchadevanahalli	684	S. Siddaraju. - s/o Siddhanayaka	140/*/4	Machinery	Soil Moisture Conservation Activity	Trench Cum Bund	RMT	60.00	200	76.0081	12.3993	0.120	



Village Name	Farmer Code	Farmer Name	Survey Number	Rate Type (Manually/ Machinery)	Activity Type (Soil Moisture Conservation Activity/ Water Harvesting Activity)	Activity Name	Unit	Unit Cost (In Rs.)	Proposed Quantity	Latitude (Deg-Min-Sec)	Longitude (Deg-Min-Sec)	Total Cost (In Lacs)	Site Photo
Manchadevanahalli	685	COMMAN LAND	141/*/*	Machinery	Soil Moisture Conservation Activity	Trench Cum Bund	RMT	60.00	1333	76.0102	12.3993	0.800	
Manchadevanahalli	686	COMMAN LAND	141/*/*	Machinery	Soil Moisture Conservation Activity	Trench Cum Bund	RMT	60.00	0	76.0058	12.3995	0.000	
Manchadevanahalli	687	M D Pratap s/o Large Humanity Gowda	142/*/*	Machinery	Soil Moisture Conservation Activity	Trench Cum Bund	RMT	60.00	1238	76.0038	12.3996	0.743	
Manchadevanahalli	688	Sunandamma w/o Late M Swamigowda	143/*/1	Machinery	Soil Moisture Conservation Activity	Trench Cum Bund	RMT	60.00	763	76.0174	12.4003	0.458	
Manchadevanahalli	689	N. Viswanathan s/o S. Narayanan- Bho.P.	143/*/2	Machinery	Soil Moisture Conservation Activity	Trench Cum Bund	RMT	60.00	700	76.0143	12.3999	0.420	
Manchadevanahalli	690	N. Vishwanathan s/o S Narayanan- Bho.p.	144/*/*	Machinery	Soil Moisture Conservation Activity	Trench Cum Bund	RMT	60.00	50	76.0164	12.3993	0.030	
Manchadevanahalli	691	Jayammanni w/o Late "B B Sangarajaeras	145/*/*	Machinery	Soil Moisture Conservation Activity	Trench Cum Bund	RMT	60.00	50	76.0130	12.3990	0.030	
Manchadevanahalli	692	B S Prabha s/o Late "B B Sangarajaeras	147/*/*	Machinery	Soil Moisture Conservation Activity	Trench Cum Bund	RMT	60.00	75	76.0148	12.3993	0.045	
Manchadevanahalli	693	COMMAN LAND	148/*/*	Machinery	Soil Moisture Conservation Activity	Trench Cum Bund	RMT	60.00	50	76.0052	12.3990	0.030	
Manchadevanahalli	694	COMMAN LAND	151/*/*	Machinery	Soil Moisture Conservation Activity	Trench Cum Bund	RMT	60.00	50	76.0050	12.3989	0.030	
Manchadevanahalli	695	Tuftendorgeniegi s/o Dawood Dorje	161/*/*	Machinery	Soil Moisture Conservation Activity	Trench Cum Bund	RMT	60.00	450	76.0156	12.3983	0.270	
Manchadevanahalli	696	COMMAN LAND	161/*/*	Machinery	Soil Moisture Conservation Activity	Trench Cum Bund	RMT	60.00	450	76.0043	12.3980	0.270	
Manchadevanahalli	697	Sunandamma w/o Late M Swamigowda	171/*/*	Machinery	Soil Moisture Conservation Activity	Trench Cum Bund	RMT	60.00	508	76.0069	12.3980	0.305	
Manchadevanahalli	698	Sunanda -	172/*/*	Machinery	Soil Moisture Conservation Activity	Trench Cum Bund	RMT	60.00	463	76.0137	12.3983	0.278	
Manchadevanahalli	699	Sunandamma w/o Late M M Swamigowda	173/*/*	Machinery	Soil Moisture Conservation Activity	Trench Cum Bund	RMT	60.00	433	76.0094	12.3979	0.260	
Manchadevanahalli	700	Hanumantegowda s/o Maigouda	174/*/*	Machinery	Soil Moisture Conservation Activity	Trench Cum Bund	RMT	60.00	543	76.0117	12.3975	0.326	
Manchadevanahalli	701	K K Dinesh s/o K G Kariyappa Bylakuppe. -	175/*/*	Machinery	Soil Moisture Conservation Activity	Trench Cum Bund	RMT	60.00	310	76.0117	12.3975	0.186	
Manchadevanahalli	702	K K Dinesh s/o K G Kariyappa Bylakuppe. -	176/*/*	Machinery	Soil Moisture Conservation Activity	Trench Cum Bund	RMT	60.00	315	76.0117	12.3975	0.189	
Manchadevanahalli	703	Beri Mahanoutegowda s/o Mayegowda	177/*/*	Machinery	Soil Moisture Conservation Activity	Trench Cum Bund	RMT	60.00	420	76.0117	12.3975	0.252	

Village Name	Farmer Code	Farmer Name	Survey Number	Rate Type (Manually/ Machinery)	Activity Type (Soil Moisture Conservation Activity/ Water Harvesting Activity)	Activity Name	Unit	Unit Cost (In Rs.)	Proposed Quantity	Latitude (Deg-Min-Sec)	Longitude (Deg-Min-Sec)	Total Cost (In Lacs)	Site Photo
Manchadevanahalli	704	MP Hanumantha s/o Puttaswaminayaka	178/*1	Machinery	Soil Moisture Conservation Activity	Trench Cum Bund	RMT	60.00	273	76.0117	12.3975	0.164	
Manchadevanahalli	705	Nagesh C.H. s/o Late Huchchagowda. -	178/*2	Machinery	Soil Moisture Conservation Activity	Trench Cum Bund	RMT	60.00	273	76.0117	12.3975	0.164	
Manchadevanahalli	706	Nagesh CH s/o Late Huchegowda. -	2/*1	Machinery	Soil Moisture Conservation Activity	Trench Cum Bund	RMT	60.00	400	76.0117	12.3975	0.240	
Manchadevanahalli	707	E. Jawahar s/o C. Eshwaran- Bh.P.	2/*2	Machinery	Soil Moisture Conservation Activity	Trench Cum Bund	RMT	60.00	395	76.0117	12.3975	0.237	
Manchadevanahalli	708	E. Jawahar s/o C. Eshwaran	2/*2	Machinery	Soil Moisture Conservation Activity	Trench Cum Bund	RMT	60.00	3	76.0117	12.3975	0.002	
Manchadevanahalli	709	Doddahanumanthegowda s/o Mayegowda	3/*1	Machinery	Soil Moisture Conservation Activity	Trench Cum Bund	RMT	60.00	328	76.0117	12.3975	0.197	
Manchadevanahalli	710	P.D. YASHODA w/o. UNNIKRISHNAN- Bho.P	3/*2	Machinery	Soil Moisture Conservation Activity	Trench Cum Bund	RMT	60.00	300	76.0117	12.3975	0.180	
Manchadevanahalli	711	K M Rajesh s/o A Mallashetti	37/**	Machinery	Soil Moisture Conservation Activity	Trench Cum Bund	RMT	60.00	428	76.0117	12.3975	0.257	
Manchadevanahalli	712	Shivanandamma -	39/*1	Machinery	Soil Moisture Conservation Activity	Trench Cum Bund	RMT	60.00	173	76.0117	12.3975	0.104	
Manchadevanahalli	713	Chandrappa s/o Madhyaya	39/*1	Machinery	Soil Moisture Conservation Activity	Trench Cum Bund	RMT	60.00	5	76.0117	12.3975	0.003	
Manchadevanahalli	714	Nanjappa -	39/*1	Machinery	Soil Moisture Conservation Activity	Trench Cum Bund	RMT	60.00	173	76.0117	12.3975	0.104	
Manchadevanahalli	715	Mallu -	39/*1	Machinery	Soil Moisture Conservation Activity	Trench Cum Bund	RMT	60.00	173	76.0117	12.3975	0.104	
Manchadevanahalli	716	Veerappadevara -	39/*2	Machinery	Soil Moisture Conservation Activity	Trench Cum Bund	RMT	60.00	75	76.0117	12.3975	0.045	
Manchadevanahalli	717	Sunandamma w/o Late M M Swamigowda	4/**	Machinery	Soil Moisture Conservation Activity	Trench Cum Bund	RMT	60.00	533	76.0117	12.3975	0.320	
Manchadevanahalli	718	Shivanandamma - w/o Eranna	40/*1	Machinery	Soil Moisture Conservation Activity	Trench Cum Bund	RMT	60.00	88	76.0111	12.4052	0.053	
Manchadevanahalli	719	Nanjappa -	40/*1	Machinery	Soil Moisture Conservation Activity	Trench Cum Bund	RMT	60.00	88	76.0111	12.4052	0.053	
Manchadevanahalli	720	Mallu -	40/*1	Machinery	Soil Moisture Conservation Activity	Trench Cum Bund	RMT	60.00	85	76.0111	12.4052	0.051	
Manchadevanahalli	721	Mallamma - w/o rudrappa	40/*2	Machinery	Soil Moisture Conservation Activity	Trench Cum Bund	RMT	60.00	343	76.0111	12.4052	0.206	
Manchadevanahalli	722	Veerappadevara -	40/*3	Machinery	Soil Moisture Conservation Activity	Trench Cum Bund	RMT	60.00	50	76.0111	12.4052	0.030	

Village Name	Farmer Code	Farmer Name	Survey Number	Rate Type (Manually/ Machinery)	Activity Type (Soil Moisture Conservation Activity/ Water Harvesting Activity)	Activity Name	Unit	Unit Cost (In Rs.)	Proposed Quantity	Latitude (Deg-Min-Sec)	Longitude (Deg-Min-Sec)	Total Cost (In Lacs)	Site Photo
Manchadevanahalli	723	Rashmi K w/o Sankaranayaka	42/*/1	Machinery	Soil Moisture Conservation Activity	Trench Cum Bund	RMT	60.00	163	76.0103	12.4046	0.098	
Manchadevanahalli	724	Putnamma w/o. w/o Krishna	42/*/1	Machinery	Soil Moisture Conservation Activity	Trench Cum Bund	RMT	60.00	165	76.0103	12.4046	0.099	
Manchadevanahalli	725	K. Raju s/o. Late. KulLategowda. -	42/*/2	Machinery	Soil Moisture Conservation Activity	Trench Cum Bund	RMT	60.00	163	76.0103	12.4046	0.098	
Manchadevanahalli	726	Bassappa. s/o Late Crippa	42/*/3	Machinery	Soil Moisture Conservation Activity	Trench Cum Bund	RMT	60.00	83	76.0103	12.4046	0.050	
Manchadevanahalli	727	S Raju. s/o Latey uncLate	42/*/4	Machinery	Soil Moisture Conservation Activity	Trench Cum Bund	RMT	60.00	83	76.0103	12.4046	0.050	
Manchadevanahalli	728	Ravi K. s/o k Krishna	43/*/1	Machinery	Soil Moisture Conservation Activity	Trench Cum Bund	RMT	60.00	145	76.0068	12.4043	0.087	
Manchadevanahalli	729	Sudesh K. s/o Krishna K	43/*/2	Machinery	Soil Moisture Conservation Activity	Trench Cum Bund	RMT	60.00	195	76.0068	12.4043	0.117	
Manchadevanahalli	730	Ravi K. s/o k Krishna	43/*/3	Machinery	Soil Moisture Conservation Activity	Trench Cum Bund	RMT	60.00	50	76.0068	12.4043	0.030	
Manchadevanahalli	731	Putnamma w/o. w/o Krishna	44/*/1	Machinery	Soil Moisture Conservation Activity	Trench Cum Bund	RMT	60.00	198	76.0115	12.4044	0.119	
Manchadevanahalli	732	Rashmi w/o Sankaranayaka	44/*/2	Machinery	Soil Moisture Conservation Activity	Trench Cum Bund	RMT	60.00	63	76.0115	12.4044	0.038	
Manchadevanahalli	733	Puttamma w/o kumara	44/*/3	Machinery	Soil Moisture Conservation Activity	Trench Cum Bund	RMT	60.00	198	76.0115	12.4044	0.119	
Manchadevanahalli	734	J. Venkatesha s/o Javaregowda	44/*/4	Machinery	Soil Moisture Conservation Activity	Trench Cum Bund	RMT	60.00	135	76.0115	12.4044	0.081	
Manchadevanahalli	735	S. Gurappa. - Late s/o. Poo Chippa	44/*/5	Machinery	Soil Moisture Conservation Activity	Trench Cum Bund	RMT	60.00	100	76.0115	12.4044	0.060	
Manchadevanahalli	736	Shivamma. - w/om. Late. Somanna	44/*/6	Machinery	Soil Moisture Conservation Activity	Trench Cum Bund	RMT	60.00	98	76.0115	12.4044	0.059	
Manchadevanahalli	737	COMMAN LAND	45/*/*	Machinery	Soil Moisture Conservation Activity	Trench Cum Bund	RMT	60.00	533	76.0115	12.4044	0.320	
Manchadevanahalli	738	COMMAN LAND	45/*/*	Machinery	Soil Moisture Conservation Activity	Trench Cum Bund	RMT	60.00	0	76.0115	12.4044	0.000	
Manchadevanahalli	739	COMMAN LAND	46/*/*	Machinery	Soil Moisture Conservation Activity	Trench Cum Bund	RMT	60.00	768	76.0115	12.4044	0.461	
Manchadevanahalli	740	COMMAN LAND	47/*/*	Machinery	Soil Moisture Conservation Activity	Trench Cum Bund	RMT	60.00	960	76.0115	12.4044	0.576	
Manchadevanahalli	741	KulLategowda s/o Urigowda	48/*/1	Machinery	Soil Moisture Conservation Activity	Trench Cum Bund	RMT	60.00	475	76.0003	12.4034	0.285	

Village Name	Farmer Code	Farmer Name	Survey Number	Rate Type (Manually/ Machinery)	Activity Type (Soil Moisture Conservation Activity/ Water Harvesting Activity)	Activity Name	Unit	Unit Cost (In Rs.)	Proposed Quantity	Latitude (Deg-Min-Sec)	Longitude (Deg-Min-Sec)	Total Cost (In Lacs)	Site Photo
Manchadevanahalli	742	A M Jayasheela -	48/*2	Machinery	Soil Moisture Conservation Activity	Trench Cum Bund	RMT	60.00	20	76.0003	12.4034	0.012	
Manchadevanahalli	743	Swamigowda s/o Thimmagowda	48/*3	Machinery	Soil Moisture Conservation Activity	Trench Cum Bund	RMT	60.00	200	76.0003	12.4034	0.120	
Manchadevanahalli	744	Prakash s/o Eregowda	48/*5	Machinery	Soil Moisture Conservation Activity	Trench Cum Bund	RMT	60.00	75	76.0003	12.4034	0.045	
Manchadevanahalli	745	kulLategowda s/o Late "Urygowda	49/**	Machinery	Soil Moisture Conservation Activity	Trench Cum Bund	RMT	60.00	1000	76.0003	12.4034	0.600	
Manchadevanahalli	746	Swaminaika - s/o Thimmanayaka	50/*1	Machinery	Soil Moisture Conservation Activity	Trench Cum Bund	RMT	60.00	193	76.0053	12.4035	0.116	
Manchadevanahalli	747	Renuka w/o. Swaminathan. -	50/*2	Machinery	Soil Moisture Conservation Activity	Trench Cum Bund	RMT	60.00	193	76.0053	12.4035	0.116	
Manchadevanahalli	748	ManikanthaMS s/o Siddhanayaka. -	50/*3	Machinery	Soil Moisture Conservation Activity	Trench Cum Bund	RMT	60.00	48	76.0053	12.4035	0.029	
Manchadevanahalli	749	HR Nayana w/o. HN Ravindra. -	50/*4	Machinery	Soil Moisture Conservation Activity	Trench Cum Bund	RMT	60.00	193	76.0053	12.4035	0.116	
Manchadevanahalli	750	Indramma w/o Siddanayaka. -	50/*5	Machinery	Soil Moisture Conservation Activity	Trench Cum Bund	RMT	60.00	193	76.0053	12.4035	0.116	
Manchadevanahalli	751	HR Nayana w/o. HN Ravindra. -	50/*6	Machinery	Soil Moisture Conservation Activity	Trench Cum Bund	RMT	60.00	50	76.0053	12.4035	0.030	
Manchadevanahalli	752	M M Swami Uruf Swaminaya s/o Moodlanayaka	50/*7	Machinery	Soil Moisture Conservation Activity	Trench Cum Bund	RMT	60.00	48	76.0053	12.4035	0.029	
Manchadevanahalli	753	Basavaraja s/o MoodLateanayaka	50/*8	Machinery	Soil Moisture Conservation Activity	Trench Cum Bund	RMT	60.00	48	76.0053	12.4035	0.029	
Manchadevanahalli	754	COMMAN LAND	51/**	Machinery	Soil Moisture Conservation Activity	Trench Cum Bund	RMT	60.00	970	76.0073	12.3957	0.582	
Manchadevanahalli	755	COMMAN LAND	52/**	Machinery	Soil Moisture Conservation Activity	Trench Cum Bund	RMT	60.00	988	76.0092	12.3956	0.593	
Manchadevanahalli	756	COMMAN LAND	53/**	Machinery	Soil Moisture Conservation Activity	Trench Cum Bund	RMT	60.00	615	76.0069	12.3955	0.369	
Manchadevanahalli	757	COMMAN LAND	54/**	Machinery	Soil Moisture Conservation Activity	Trench Cum Bund	RMT	60.00	568	76.0134	12.3953	0.341	
Manchadevanahalli	758	A.M.Manjula w/o M.B.Gururajendra Aras	58/*1	Machinery	Soil Moisture Conservation Activity	Trench Cum Bund	RMT	60.00	400	76.0065	12.3952	0.240	
Manchadevanahalli	759	A.M. Jayasheela	58/*2	Machinery	Soil Moisture Conservation Activity	Trench Cum Bund	RMT	60.00	500	76.0065	12.3952	0.300	
Manchadevanahalli	760	Sannanayka s/o Hanumanayaka	59/*1	Machinery	Soil Moisture Conservation Activity	Trench Cum Bund	RMT	60.00	200	76.0019	12.4029	0.120	

Village Name	Farmer Code	Farmer Name	Survey Number	Rate Type (Manually/ Machinery)	Activity Type (Soil Moisture Conservation Activity/ Water Harvesting Activity)	Activity Name	Unit	Unit Cost (In Rs.)	Proposed Quantity	Latitude (Deg-Min-Sec)	Longitude (Deg-Min-Sec)	Total Cost (In Lacs)	Site Photo
Manchadevanahalli	761	Siddanayaka - s/o.Timmanayaka	59/*1	Machinery	Soil Moisture Conservation Activity	Trench Cum Bund	RMT	60.00	108	76.0019	12.4029	0.065	
Manchadevanahalli	762	Swaminaika -	59/*1	Machinery	Soil Moisture Conservation Activity	Trench Cum Bund	RMT	60.00	105	76.0019	12.4029	0.063	
Manchadevanahalli	763	Mutanayaka - s/o.Eranayaka	59/*1	Machinery	Soil Moisture Conservation Activity	Trench Cum Bund	RMT	60.00	200	76.0019	12.4029	0.120	
Manchadevanahalli	764	Akkayamma w/o Late Papanayaka	59/*3	Machinery	Soil Moisture Conservation Activity	Trench Cum Bund	RMT	60.00	200	76.0019	12.4029	0.120	
Manchadevanahalli	765	Rukmini w/o Rajanayaka	60/*1	Machinery	Soil Moisture Conservation Activity	Trench Cum Bund	RMT	60.00	100	76.0029	12.4015	0.060	
Manchadevanahalli	766	M H Ganesha s/o Late Halaganayaka	60/*2	Machinery	Soil Moisture Conservation Activity	Trench Cum Bund	RMT	60.00	288	76.0029	12.4015	0.173	
Manchadevanahalli	767	Hanumantha s/o Swaminayaka. -	60/*3	Machinery	Soil Moisture Conservation Activity	Trench Cum Bund	RMT	60.00	100	76.0029	12.4015	0.060	
Manchadevanahalli	768	H N Ravindra s/o Late Nanjappa. -	63/*1	Machinery	Soil Moisture Conservation Activity	Trench Cum Bund	RMT	60.00	350	76.0104	12.3967	0.210	
Manchadevanahalli	769	A N Veena Aras s/o A S Nanjarajay Aras- Bho.P.	63/*2	Machinery	Soil Moisture Conservation Activity	Trench Cum Bund	RMT	60.00	275	76.0064	12.3969	0.165	
Manchadevanahalli	770	H N Ravindra s/o Late H S Nanjappa. -	64/*2	Machinery	Soil Moisture Conservation Activity	Trench Cum Bund	RMT	60.00	663	76.0118	12.3957	0.398	
Manchadevanahalli	771	HM Umadevi s/o HS Nanjappa. -	65/*1	Machinery	Soil Moisture Conservation Activity	Trench Cum Bund	RMT	60.00	400	76.0143	12.4016	0.240	
Manchadevanahalli	772	Mahadeva s/o Kullappa	65/*2	Machinery	Soil Moisture Conservation Activity	Trench Cum Bund	RMT	60.00	313	76.0143	12.4016	0.188	
Manchadevanahalli	773	HM Umadevi s/o HS Nanjappa. -	65/*3	Machinery	Soil Moisture Conservation Activity	Trench Cum Bund	RMT	60.00	200	76.0143	12.4016	0.120	
Manchadevanahalli	774	Smt Gowramma. .w/oM CHENNAJAPPA	66/*1	Machinery	Soil Moisture Conservation Activity	Trench Cum Bund	RMT	60.00	233	76.0143	12.4016	0.140	
Manchadevanahalli	775	Smt Cinnamma. w/o Chinnaswamy	66/*2	Machinery	Soil Moisture Conservation Activity	Trench Cum Bund	RMT	60.00	233	76.0143	12.4016	0.140	
Manchadevanahalli	776	A S NANJARAJAYA ARS s/o Late P P SIDARA	67/*1	Machinery	Soil Moisture Conservation Activity	Trench Cum Bund	RMT	60.00	238	76.0175	12.4010	0.143	
Manchadevanahalli	777	A N Nanjundarajerus s/o A S nanjunarajares.w/or	67/*2	Machinery	Soil Moisture Conservation Activity	Trench Cum Bund	RMT	60.00	325	76.0175	12.4010	0.195	
Manchadevanahalli	778	Kullappa s/o Puttappa	67/*3	Machinery	Soil Moisture Conservation Activity	Trench Cum Bund	RMT	60.00	25	76.0175	12.4010	0.015	
Manchadevanahalli	779	Sanna s/o baira	68/*1	Machinery	Soil Moisture Conservation Activity	Trench Cum Bund	RMT	60.00	300	76.0044	12.4015	0.180	

Village Name	Farmer Code	Farmer Name	Survey Number	Rate Type (Manually/Machinery)	Activity Type (Soil Moisture Conservation Activity/ Water Harvesting Activity)	Activity Name	Unit	Unit Cost (In Rs.)	Proposed Quantity	Latitude (Deg-Min-Sec)	Longitude (Deg-Min-Sec)	Total Cost (In Lacs)	Site Photo
Manchadevanahalli	780	Mrs. A N Veena Aras s/o A S Nanjarajayarus- Bh	68/*2	Machinery	Soil Moisture Conservation Activity	Trench Cum Bund	RMT	60.00	125	76.0044	12.4015	0.075	
Manchadevanahalli	781	A S NANJARAJAYA ARS s/o Late P P SIDARA	68/*3	Machinery	Soil Moisture Conservation Activity	Trench Cum Bund	RMT	60.00	203	76.0044	12.4015	0.122	
Manchadevanahalli	782	A N Nanjundarajerus s/o A S nanjunarajares.w/or	69/*1	Machinery	Soil Moisture Conservation Activity	Trench Cum Bund	RMT	60.00	23	76.0106	12.4027	0.014	
Manchadevanahalli	783	A S NANJARAJAYA ARS s/o Late P P SIDARA	69/*2	Machinery	Soil Moisture Conservation Activity	Trench Cum Bund	RMT	60.00	170	76.0042	12.4025	0.102	
Manchadevanahalli	784	A N Nanjundarajerus s/o A S nanjunarajares.w/or	70/**	Machinery	Soil Moisture Conservation Activity	Trench Cum Bund	RMT	60.00	233	76.0019	12.4029	0.140	
Manchadevanahalli	785	A N NanjundaraJaurus s/o A S nanjandaraJaurus	71/*1	Machinery	Soil Moisture Conservation Activity	Trench Cum Bund	RMT	60.00	233	76.0029	12.4015	0.140	
Manchadevanahalli	786	Kullappa s/o Puttappa	71/*2	Machinery	Soil Moisture Conservation Activity	Trench Cum Bund	RMT	60.00	15	76.0090	12.4024	0.009	
Manchadevanahalli	787	K M Rajesh s/o A Mallashetti	71/*3	Machinery	Soil Moisture Conservation Activity	Trench Cum Bund	RMT	60.00	73	76.0099	12.4021	0.044	
Manchadevanahalli	788	US Jagdish s/o Late Sakaram Survegar Uruf Saka	71/*4	Machinery	Soil Moisture Conservation Activity	Trench Cum Bund	RMT	60.00	100	76.0056	12.4018	0.060	
Manchadevanahalli	789	A N NanjundaraJaurus s/o A S nanjandaraJaurus	72/*1	Machinery	Soil Moisture Conservation Activity	Trench Cum Bund	RMT	60.00	165	76.0021	12.4009	0.099	
Manchadevanahalli	790	A S NANJARAJAEARRUS s/o Late M P SIDAR	72/*2	Machinery	Soil Moisture Conservation Activity	Trench Cum Bund	RMT	60.00	293	76.0021	12.4009	0.176	
Manchadevanahalli	791	A S NANJARAJAYA ARS s/o Late P P SIDARA	73/*1	Machinery	Soil Moisture Conservation Activity	Trench Cum Bund	RMT	60.00	85	76.0021	12.4009	0.051	
Manchadevanahalli	792	A N Siddarajay Aras s/o A S Najjarajay Aras- Bhe	73/*2	Machinery	Soil Moisture Conservation Activity	Trench Cum Bund	RMT	60.00	65	76.0021	12.4009	0.039	
Manchadevanahalli	793	A N Siddarajay Aras s/o A S Najaraja Aaras - Bh.	74/**	Machinery	Soil Moisture Conservation Activity	Trench Cum Bund	RMT	60.00	193	76.0021	12.4009	0.116	
Manchadevanahalli	794	C.V. Uday Kumar. - Late s/o. Wirupakshayya	75/**	Machinery	Soil Moisture Conservation Activity	Trench Cum Bund	RMT	60.00	198	76.0021	12.4009	0.119	
Manchadevanahalli	795	C.V. Uday Kumar. - Late s/o. Wirupakshayya	76/**	Machinery	Soil Moisture Conservation Activity	Trench Cum Bund	RMT	60.00	170	76.0021	12.4009	0.102	
Manchadevanahalli	796	A S NANJARAJAYA ARS s/o Late P P SIDARA	77/*1	Machinery	Soil Moisture Conservation Activity	Trench Cum Bund	RMT	60.00	120	76.0152	12.4008	0.072	
Manchadevanahalli	797	K.B. Chandrasekhar s/o Late. K.B.Basappa- Bho.	77/*2	Machinery	Soil Moisture Conservation Activity	Trench Cum Bund	RMT	60.00	100	76.0152	12.4008	0.060	
Manchadevanahalli	798	A N Siddarajay Aras s/o A S Najaraja Aaras - Bh.	77/*3	Machinery	Soil Moisture Conservation Activity	Trench Cum Bund	RMT	60.00	513	76.0152	12.4008	0.308	

Village Name	Farmer Code	Farmer Name	Survey Number	Rate Type (Manually/Machinery)	Activity Type (Soil Moisture Conservation Activity/ Water Harvesting Activity)	Activity Name	Unit	Unit Cost (In Rs.)	Proposed Quantity	Latitude (Deg-Min-Sec)	Longitude (Deg-Min-Sec)	Total Cost (In Lacs)	Site Photo
Manchadevanahalli	799	CV Udai Kumar. - Late s/o. Wirupakshayya	78/*/*	Machinery	Soil Moisture Conservation Activity	Trench Cum Bund	RMT	60.00	918	76.0143	12.4016	0.551	
Manchadevanahalli	800	C.V. Uday Kumar. - Late s/o. Wirupakshayya	79/*/*	Machinery	Soil Moisture Conservation Activity	Trench Cum Bund	RMT	60.00	218	76.0106	12.4017	0.131	
Manchadevanahalli	801	C.V. Uday Kumar. - Late s/o. Wirupakshayya	80/*/*	Machinery	Soil Moisture Conservation Activity	Trench Cum Bund	RMT	60.00	195	76.0175	12.4010	0.117	
Manchadevanahalli	802	Saroja w/o. . D.C. Upendra. -	81/*/*	Machinery	Soil Moisture Conservation Activity	Trench Cum Bund	RMT	60.00	250	76.0044	12.4015	0.150	
Manchadevanahalli	803	Saroja w/o. . D.C. Upendra. -	82/*/*	Machinery	Soil Moisture Conservation Activity	Trench Cum Bund	RMT	60.00	205	76.0041	12.4014	0.123	
Manchadevanahalli	804	COMMAN LAND	83/*/1	Machinery	Soil Moisture Conservation Activity	Trench Cum Bund	RMT	60.00	310	76.0077	12.4014	0.186	
Manchadevanahalli	805	C.V. Uday Kumar. - Late s/o. Wirupakshayya	83/*/2	Machinery	Soil Moisture Conservation Activity	Trench Cum Bund	RMT	60.00	170	76.0091	12.4012	0.102	
Manchadevanahalli	806	COMMAN LAND	84/*/*	Machinery	Soil Moisture Conservation Activity	Trench Cum Bund	RMT	60.00	490	76.0091	12.4012	0.294	
Manchadevanahalli	807	Thoppenodupa - s/o Premasanang	85/*/*	Machinery	Soil Moisture Conservation Activity	Trench Cum Bund	RMT	60.00	400	76.0091	0.0000	0.240	
Manchadevanahalli	808	Lob Sung Darge s/o Late Lama Gepu. -	86/*/1	Machinery	Soil Moisture Conservation Activity	Trench Cum Bund	RMT	60.00	200	76.0102	12.3993	0.120	
Manchadevanahalli	809	COMMAN LAND	86/*/2	Machinery	Soil Moisture Conservation Activity	Trench Cum Bund	RMT	60.00	203	76.0102	12.3993	0.122	
Manchadevanahalli	810	Gowramma w/o Late.Moodlinayaka	87/*/*	Machinery	Soil Moisture Conservation Activity	Trench Cum Bund	RMT	60.00	420	0.0000	0.0000	0.252	
Manchadevanahalli	811	MC Venkatesh s/o Late. LittLate man	88/*/1	Machinery	Soil Moisture Conservation Activity	Trench Cum Bund	RMT	60.00	323	76.0038	12.3996	0.194	
Manchadevanahalli	812	Nawang Jampoo s/o Lob Sung Seering- Bh.P.	88/*/2	Machinery	Soil Moisture Conservation Activity	Trench Cum Bund	RMT	60.00	323	76.0038	12.3996	0.194	
Manchadevanahalli	813	Manjula w/o Srinivasa	89/*/1	Machinery	Soil Moisture Conservation Activity	Trench Cum Bund	RMT	60.00	300	76.0174	12.4003	0.180	
Manchadevanahalli	814	MC Venkatesh s/o Late.Chikka hanumanayaka	89/*/2	Machinery	Soil Moisture Conservation Activity	Trench Cum Bund	RMT	60.00	83	76.0174	12.4003	0.050	
Manchadevanahalli	815	G.K.Ashwat s/o Late G.K.Keshavayashetti	90/*/*	Machinery	Soil Moisture Conservation Activity	Trench Cum Bund	RMT	60.00	425	0.0000	0.0000	0.255	
Manchadevanahalli	816	Manjula w/o Srinivasa	91/*/1	Machinery	Soil Moisture Conservation Activity	Trench Cum Bund	RMT	60.00	268	76.0164	12.3993	0.161	
Manchadevanahalli	817	Jayamma w/o Late Krishnanayaka	91/*/2	Machinery	Soil Moisture Conservation Activity	Trench Cum Bund	RMT	60.00	165	76.0164	12.3993	0.099	

Village Name	Farmer Code	Farmer Name	Survey Number	Rate Type (Manually/ Machinery)	Activity Type (Soil Moisture Conservation Activity/ Water Harvesting Activity)	Activity Name	Unit	Unit Cost (In Rs.)	Proposed Quantity	Latitude (Deg-Min-Sec)	Longitude (Deg-Min-Sec)	Total Cost (In Lacs)	Site Photo
Manchadevanahalli	818	Devamma w/o hanumanayaka	92/*/*	Machinery	Soil Moisture Conservation Activity	Trench Cum Bund	RMT	60.00	235	76.0130	12.3990	0.141	
Manchadevanahalli	819	Jayamma s/o Hanumanayaka	92/*/*	Machinery	Soil Moisture Conservation Activity	Trench Cum Bund	RMT	60.00	235	76.0130	12.3990	0.141	
Manchadevanahalli	820	Jawaramma w/o BoLategowda	96/*1	Machinery	Soil Moisture Conservation Activity	Trench Cum Bund	RMT	60.00	123	76.0156	12.3983	0.074	
Manchadevanahalli	821	M C Mahesh s/o Late Thamanna. -	96/*2	Machinery	Soil Moisture Conservation Activity	Trench Cum Bund	RMT	60.00	150	76.0156	12.3983	0.090	
Manchadevanahalli	822	COMMAN LAND	96/*3	Machinery	Soil Moisture Conservation Activity	Trench Cum Bund	RMT	60.00	50	76.0156	12.3983	0.030	
Manchadevanahalli	823	Jawaramma w/o BoLategowda. -	96/*4	Machinery	Soil Moisture Conservation Activity	Trench Cum Bund	RMT	60.00	25	76.0156	12.3983	0.015	
Manchadevanahalli	824	Gayitri s/o Late Madegowda	97/*1	Machinery	Soil Moisture Conservation Activity	Trench Cum Bund	RMT	60.00	220	76.0043	12.3980	0.132	
Manchadevanahalli	825	D P Vijaya s/o S T Puttaraju	97/*2	Machinery	Soil Moisture Conservation Activity	Trench Cum Bund	RMT	60.00	110	76.0043	12.3980	0.066	
Manchadevanahalli	826	D.S. Kaveri w/o. S.T.Puttaraju-Bo.P.	97/*3	Machinery	Soil Moisture Conservation Activity	Trench Cum Bund	RMT	60.00	50	76.0043	12.3980	0.030	
Manchadevanahalli	827	D.S. Kaveri w/o. S.T. Puttaraju	97/*4	Machinery	Soil Moisture Conservation Activity	Trench Cum Bund	RMT	60.00	60	76.0043	12.3980	0.036	
Manchadevanahalli	828	Hanumanayaka s/o Late is the golden hero	98/*1	Machinery	Soil Moisture Conservation Activity	Trench Cum Bund	RMT	60.00	35	76.0069	12.3980	0.021	
Manchadevanahalli	829	Govindanayaka s/o Late goldanayaka	98/*2	Machinery	Soil Moisture Conservation Activity	Trench Cum Bund	RMT	60.00	33	76.0069	12.3980	0.020	
Manchadevanahalli	830	MC Naganayaka s/o Late goldanayaka	98/*3	Machinery	Soil Moisture Conservation Activity	Trench Cum Bund	RMT	60.00	60	76.0069	12.3980	0.036	
Manchadevanahalli	831	M C Swami s/o Late Goldanayaka	98/*4	Machinery	Soil Moisture Conservation Activity	Trench Cum Bund	RMT	60.00	60	76.0069	12.3980	0.036	
Manchadevanahalli	832	Gowramma w/o Sivannanayaka	98/*5	Machinery	Soil Moisture Conservation Activity	Trench Cum Bund	RMT	60.00	60	76.0069	12.3980	0.036	
Manchadevanahalli	833	Jayamma w/o Bhadrnanayaka	98/*6	Machinery	Soil Moisture Conservation Activity	Trench Cum Bund	RMT	60.00	60	76.0069	12.3980	0.036	
Manchadevanahalli	834	Hanumanayaka. s/o Late chinanayaka	98/*7	Machinery	Soil Moisture Conservation Activity	Trench Cum Bund	RMT	60.00	28	76.0069	12.3980	0.017	
Manchadevanahalli	835	Hanumanayaka s/o Late chinnanayake	98/*8	Machinery	Soil Moisture Conservation Activity	Trench Cum Bund	RMT	60.00	25	76.0069	12.3980	0.015	
Manchadevanahalli	836	MC Venkatesha s/o Late chinnanaya	98/*9	Machinery	Soil Moisture Conservation Activity	Trench Cum Bund	RMT	60.00	60	76.0069	12.3980	0.036	



Village Name	Farmer Code	Farmer Name	Survey Number	Rate Type (Manually/ Machinery)	Activity Type (Soil Moisture Conservation Activity/ Water Harvesting Activity)	Activity Name	Unit	Unit Cost (In Rs.)	Proposed Quantity	Latitude (Deg-Min-Sec)	Longitude (Deg-Min-Sec)	Total Cost (In Lacs)	Site Photo
Manchadevanahalli	837	Putnamma - w/oom Kuntegowda	99/*/1	Machinery	Soil Moisture Conservation Activity	Trench Cum Bund	RMT	60.00	83	76.0137	12.3983	0.050	
Manchadevanahalli	838	Sannamma w/o Late Cheluwegowda	99/*/2	Machinery	Soil Moisture Conservation Activity	Trench Cum Bund	RMT	60.00	238	76.0137	12.3983	0.143	
Manchadevanahalli	839	Puttamma w/oom Kuntegowda	99/*/3	Machinery	Soil Moisture Conservation Activity	Trench Cum Bund	RMT	60.00	55	76.0137	12.3983	0.033	
Manchadevanahalli	840	Puttamma w/oom Kuntegowda	99/*/4	Machinery	Soil Moisture Conservation Activity	Trench Cum Bund	RMT	60.00	73	76.0137	12.3983	0.044	
Manchadevanahalli	841	Hanumanyaka s/o Chinnanayaka	99/*/5	Machinery	Soil Moisture Conservation Activity	Trench Cum Bund	RMT	60.00	38	76.0137	12.3983	0.023	
Manchadevanahalli	842	Devaki B R w/o Hanumantha M r. -	99/*/6	Machinery	Soil Moisture Conservation Activity	Trench Cum Bund	RMT	60.00	33	76.0137	12.3983	0.020	
Alanahalli	843	Huchhamma w/o karigowda	11/*/1	Machinery	Soil Moisture Conservation Activity	Trench Cum Bund	RMT	60.00	48	76.0130	12.3924	0.029	
Alanahalli	844	Huchhamma w/o karigowda	11/*/10	Machinery	Soil Moisture Conservation Activity	Trench Cum Bund	RMT	60.00	5	76.0130	12.3924	0.003	
Alanahalli	845	Puttamma - w/o Huchegowda	11/*/11	Machinery	Soil Moisture Conservation Activity	Trench Cum Bund	RMT	60.00	5	76.0130	12.3924	0.003	
Alanahalli	846	Basavegowda - s/o Kengegowda	11/*/12	Machinery	Soil Moisture Conservation Activity	Trench Cum Bund	RMT	60.00	5	76.0130	12.3924	0.003	
Alanahalli	847	Marigowda. s/o Late Huchegowda	11/*/13	Machinery	Soil Moisture Conservation Activity	Trench Cum Bund	RMT	60.00	18	76.0130	12.3924	0.011	
Alanahalli	848	Jayamma. w/o Jawaregowda	11/*/14	Machinery	Soil Moisture Conservation Activity	Trench Cum Bund	RMT	60.00	18	76.0130	12.3924	0.011	
Alanahalli	849	H M Shobhaw/o . B S Ramachandra- Bhd	11/*/2	Machinery	Soil Moisture Conservation Activity	Trench Cum Bund	RMT	60.00	48	76.0130	12.3924	0.029	
Alanahalli	850	Swami. s/o Hunchegowda	11/*/3	Machinery	Soil Moisture Conservation Activity	Trench Cum Bund	RMT	60.00	20	76.0130	12.3924	0.012	
Alanahalli	851	Basavegowda - s/o Kengegowda	11/*/4	Machinery	Soil Moisture Conservation Activity	Trench Cum Bund	RMT	60.00	78	76.0130	12.3924	0.047	
Alanahalli	852	Sharadamma s/o Puttamma	11/*/5	Machinery	Soil Moisture Conservation Activity	Trench Cum Bund	RMT	60.00	88	76.0130	12.3924	0.053	
Alanahalli	853	Huchhamma- w/o karigowda	11/*/6	Machinery	Soil Moisture Conservation Activity	Trench Cum Bund	RMT	60.00	88	76.0130	12.3924	0.053	
Alanahalli	854	Basavegowda - s/o Kengegowda	11/*/7	Machinery	Soil Moisture Conservation Activity	Trench Cum Bund	RMT	60.00	38	76.0130	12.3924	0.023	
Alanahalli	855	Puttamma -w/o om Huchegowda	11/*/8	Machinery	Soil Moisture Conservation Activity	Trench Cum Bund	RMT	60.00	30	76.0130	12.3924	0.018	

Village Name	Farmer Code	Farmer Name	Survey Number	Rate Type (Manually/ Machinery)	Activity Type (Soil Moisture Conservation Activity/ Water Harvesting Activity)	Activity Name	Unit	Unit Cost (In Rs.)	Proposed Quantity	Latitude (Deg-Min-Sec)	Longitude (Deg-Min-Sec)	Total Cost (In Lacs)	Site Photo
Alanahalli	856	Huchhamma- w/o karigowda	11/*9	Machinery	Soil Moisture Conservation Activity	Trench Cum Bund	RMT	60.00	30	76.0130	12.3924	0.018	
Alanahalli	857	Huchhamma- w/o karigowda	12/*1	Machinery	Soil Moisture Conservation Activity	Trench Cum Bund	RMT	60.00	198	76.0112	12.3920	0.119	
Alanahalli	858	K Raju s/o Kullegowda	12/*2	Machinery	Soil Moisture Conservation Activity	Trench Cum Bund	RMT	60.00	100	76.0112	12.3920	0.060	
Alanahalli	859	K. Raju s/o Kullegowda	12/*3	Machinery	Soil Moisture Conservation Activity	Trench Cum Bund	RMT	60.00	100	76.0112	12.3920	0.060	
Alanahalli	860	Devamma w/o Le Annegowda -	12/*4	Machinery	Soil Moisture Conservation Activity	Trench Cum Bund	RMT	60.00	170	76.0112	12.3920	0.102	
Alanahalli	861	Jayamma. w/o Jawaregowda	13/*1	Machinery	Soil Moisture Conservation Activity	Trench Cum Bund	RMT	60.00	115	76.0086	12.3913	0.069	
Alanahalli	862	Smt Netravati B r. s/o M Raju	13/*2	Machinery	Soil Moisture Conservation Activity	Trench Cum Bund	RMT	60.00	113	76.0086	12.3913	0.068	
Alanahalli	863	Marigowda. s/o Late Huchegouda	13/*3	Machinery	Soil Moisture Conservation Activity	Trench Cum Bund	RMT	60.00	115	76.0086	12.3913	0.069	
Alanahalli	864	S. Raju - Late s/o . Poo Chippa	15/*1	Machinery	Soil Moisture Conservation Activity	Trench Cum Bund	RMT	60.00	30	76.0123	12.3918	0.018	
Alanahalli	865	Basappa s/o Pauti Basappa. -	15/*2	Machinery	Soil Moisture Conservation Activity	Trench Cum Bund	RMT	60.00	223	76.0123	12.3918	0.134	
Alanahalli	866	Shivamma. - w/o . Late . Somanna	15/*3	Machinery	Soil Moisture Conservation Activity	Trench Cum Bund	RMT	60.00	168	76.0123	12.3918	0.101	
Alanahalli	867	Bassappa. - Late s/o . Poo Chippa	15/*4	Machinery	Soil Moisture Conservation Activity	Trench Cum Bund	RMT	60.00	70	76.0123	12.3918	0.042	
Alanahalli	868	S. Gurappa. - Late s/o . Poo Chippa	15/*5	Machinery	Soil Moisture Conservation Activity	Trench Cum Bund	RMT	60.00	68	76.0123	12.3918	0.041	
Alanahalli	869	S Raju - s/o Poo.Sannappa	16/*1	Machinery	Soil Moisture Conservation Activity	Trench Cum Bund	RMT	60.00	138	76.0137	12.3913	0.083	
Alanahalli	870	KV Sunny s/o Varghese. -	16/*2	Machinery	Soil Moisture Conservation Activity	Trench Cum Bund	RMT	60.00	110	76.0137	12.3913	0.066	
Alanahalli	871	Devamma w/o Le Annegowda -	16/*3	Machinery	Soil Moisture Conservation Activity	Trench Cum Bund	RMT	60.00	83	76.0137	12.3913	0.050	
Alanahalli	872	Ningegowda - s/o Basavegowda	16/*3	Machinery	Soil Moisture Conservation Activity	Trench Cum Bund	RMT	60.00	33	76.0137	12.3913	0.020	
Alanahalli	873	Kallamma - w/o Rajegowda	16/*3	Machinery	Soil Moisture Conservation Activity	Trench Cum Bund	RMT	60.00	33	76.0137	12.3913	0.020	
Alanahalli	874	T.Ramachandran s/o Kunnikkan. -	16/*4	Machinery	Soil Moisture Conservation Activity	Trench Cum Bund	RMT	60.00	53	76.0137	12.3913	0.032	

Village Name	Farmer Code	Farmer Name	Survey Number	Rate Type (Manually/ Machinery)	Activity Type (Soil Moisture Conservation Activity/ Water Harvesting Activity)	Activity Name	Unit	Unit Cost (In Rs.)	Proposed Quantity	Latitude (Deg-Min-Sec)	Longitude (Deg-Min-Sec)	Total Cost (In Lacs)	Site Photo
Alanahalli	875	T.Ramachandran s/o Kunnikkanan. -	16/*5	Machinery	Soil Moisture Conservation Activity	Trench Cum Bund	RMT	60.00	53	76.0137	12.3913	0.032	
Alanahalli	876	Gayitri w/o Late Sannappa Uruf Sannappanayak	17/**	Machinery	Soil Moisture Conservation Activity	Trench Cum Bund	RMT	60.00	583	76.0151	12.3914	0.350	
Alanahalli	877	Jayamma s/o Late Subbayya	18/**	Machinery	Soil Moisture Conservation Activity	Trench Cum Bund	RMT	60.00	100	76.0056	12.3907	0.060	
Alanahalli	878	Mariahiah - s/o Manchiaiah	18/**	Machinery	Soil Moisture Conservation Activity	Trench Cum Bund	RMT	60.00	140	76.0056	12.3907	0.084	
Alanahalli	879	Manchamma - s/o Manchayya	18/**	Machinery	Soil Moisture Conservation Activity	Trench Cum Bund	RMT	60.00	50	76.0056	12.3907	0.030	
Alanahalli	880	Renuka Pw/o Manjunath	18/**	Machinery	Soil Moisture Conservation Activity	Trench Cum Bund	RMT	60.00	140	76.0056	12.3907	0.084	
Alanahalli	881	Raju - s/o Javarappa	18/**	Machinery	Soil Moisture Conservation Activity	Trench Cum Bund	RMT	60.00	40	76.0056	12.3907	0.024	
Alanahalli	882	Prakash s/o Late Annajayya	19/*1	Machinery	Soil Moisture Conservation Activity	Trench Cum Bund	RMT	60.00	0	76.0060	12.3891	0.000	
Alanahalli	883	Anand Kumar S. . s/o Shivannegowda	19/*2	Machinery	Soil Moisture Conservation Activity	Trench Cum Bund	RMT	60.00	88	76.0060	12.3891	0.053	
Alanahalli	884	Akkayamma - w/o Jawaregowda	19/*3	Machinery	Soil Moisture Conservation Activity	Trench Cum Bund	RMT	60.00	118	76.0060	12.3891	0.071	
Alanahalli	885	Thamegowda s/o kullegowda	19/*4	Machinery	Soil Moisture Conservation Activity	Trench Cum Bund	RMT	60.00	118	76.0060	12.3891	0.071	
Alanahalli	886	Tejaraju N.M. s/o Madhagowda	19/*8	Machinery	Soil Moisture Conservation Activity	Trench Cum Bund	RMT	60.00	50	76.0060	12.3891	0.030	
Alanahalli	887	Kallamma w/o Late Vishakantiah	22/*2	Machinery	Soil Moisture Conservation Activity	Trench Cum Bund	RMT	60.00	90	76.0092	12.3888	0.054	
Alanahalli	888	Vishakantiah urf Vishakantanayak Lay Sannapp	22/*3	Machinery	Soil Moisture Conservation Activity	Trench Cum Bund	RMT	60.00	88	76.0092	12.3888	0.053	
Alanahalli	889	Devamma w/o Nanjaya	22/*4	Machinery	Soil Moisture Conservation Activity	Trench Cum Bund	RMT	60.00	90	76.0092	12.3888	0.054	
Alanahalli	890	Devamma w/o Nanjaya	22/*5	Machinery	Soil Moisture Conservation Activity	Trench Cum Bund	RMT	60.00	90	76.0092	12.3888	0.054	
Alanahalli	891	Kullamma w/o Late Kempaya	22/*6	Machinery	Soil Moisture Conservation Activity	Trench Cum Bund	RMT	60.00	90	76.0092	12.3888	0.054	
Alanahalli	892	T nanjappa, - s/o Sannappa	23/*1	Machinery	Soil Moisture Conservation Activity	Trench Cum Bund	RMT	60.00	50	76.0101	12.3896	0.030	
Alanahalli	893	Shivanna - s/o Sannappa	23/*2	Machinery	Soil Moisture Conservation Activity	Trench Cum Bund	RMT	60.00	50	76.0101	12.3896	0.030	

Village Name	Farmer Code	Farmer Name	Survey Number	Rate Type (Manually/ Machinery)	Activity Type (Soil Moisture Conservation Activity/ Water Harvesting Activity)	Activity Name	Unit	Unit Cost (In Rs.)	Proposed Quantity	Latitude (Deg-Min-Sec)	Longitude (Deg-Min-Sec)	Total Cost (In Lacs)	Site Photo
Alanahalli	894	Vishakanta s/o Sannappa	23/*/3	Machinery	Soil Moisture Conservation Activity	Trench Cum Bund	RMT	60.00	45	76.0101	12.3896	0.027	
Alanahalli	895	Naganayaka s/o Chowdanayaka. -	23/*/4	Machinery	Soil Moisture Conservation Activity	Trench Cum Bund	RMT	60.00	200	76.0101	12.3896	0.120	
Alanahalli	896	Vishakanta s/o Sannappa	23/*/5	Machinery	Soil Moisture Conservation Activity	Trench Cum Bund	RMT	60.00	30	76.0101	12.3896	0.018	
Alanahalli	897	T R Srinivasamoorthy. s/o T T Ramakrishna	24/*/1	Machinery	Soil Moisture Conservation Activity	Trench Cum Bund	RMT	60.00	90	76.0024	12.3893	0.054	
Alanahalli	898	K M Sulekhaw/o M M Bashir	24/*/2	Machinery	Soil Moisture Conservation Activity	Trench Cum Bund	RMT	60.00	100	76.0024	12.3893	0.060	
Alanahalli	899	Sharada w/o Divakara	24/*/3	Machinery	Soil Moisture Conservation Activity	Trench Cum Bund	RMT	60.00	83	76.0024	12.3893	0.050	
Alanahalli	900	ML. Suryanarayana s/o Pauti Lakgegowda. -	25/*/1	Machinery	Soil Moisture Conservation Activity	Trench Cum Bund	RMT	60.00	55	76.0141	12.3893	0.033	
Alanahalli	901	Kallamma - w/o N Veeranna	25/*/2	Machinery	Soil Moisture Conservation Activity	Trench Cum Bund	RMT	60.00	95	76.0141	12.3893	0.057	
Alanahalli	902	T Somanna - s/o Thamegowda	25/*/3	Machinery	Soil Moisture Conservation Activity	Trench Cum Bund	RMT	60.00	68	76.0141	12.3893	0.041	
Alanahalli	903	Thamegowda - s/o Ninyegowda	25/*/4	Machinery	Soil Moisture Conservation Activity	Trench Cum Bund	RMT	60.00	95	76.0141	12.3893	0.057	
Alanahalli	904	Basavaraju s/o Pauti Ayyachari Uruf Veerachari.	25/*/6	Machinery	Soil Moisture Conservation Activity	Trench Cum Bund	RMT	60.00	25	76.0141	12.3893	0.015	
Alanahalli	905	Kallamma - w/o N Veeranna	25/*/6	Machinery	Soil Moisture Conservation Activity	Trench Cum Bund	RMT	60.00	53	76.0141	12.3893	0.032	
Alanahalli	906	Annayya s/o Nanjappa	26/*/1	Machinery	Soil Moisture Conservation Activity	Trench Cum Bund	RMT	60.00	230	76.0153	12.3891	0.138	
Alanahalli	907	N. Ramesh s/o Nanjappa	26/*/2	Machinery	Soil Moisture Conservation Activity	Trench Cum Bund	RMT	60.00	230	76.0153	12.3891	0.138	
Alanahalli	908	Devamma w/o Le Annegowda -	27/*/1	Machinery	Soil Moisture Conservation Activity	Trench Cum Bund	RMT	60.00	150	76.0182	12.3889	0.090	
Alanahalli	909	K S Harish s/o Late .K.A Subbaiah	27/*/2	Machinery	Soil Moisture Conservation Activity	Trench Cum Bund	RMT	60.00	295	76.0182	12.3889	0.177	
Alanahalli	910	Devamma w/o Nanjaiah	28/*/1	Machinery	Soil Moisture Conservation Activity	Trench Cum Bund	RMT	60.00	40	76.0225	12.3888	0.024	
Alanahalli	911	T nanjappa - s/o Thamaiah	28/*/2	Machinery	Soil Moisture Conservation Activity	Trench Cum Bund	RMT	60.00	45	76.0225	12.3888	0.027	
Alanahalli	912	Kullamma w/o Late Kempaiah	28/*/3	Machinery	Soil Moisture Conservation Activity	Trench Cum Bund	RMT	60.00	33	76.0225	12.3888	0.020	

Village Name	Farmer Code	Farmer Name	Survey Number	Rate Type (Manually/ Machinery)	Activity Type (Soil Moisture Conservation Activity/ Water Harvesting Activity)	Activity Name	Unit	Unit Cost (In Rs.)	Proposed Quantity	Latitude (Deg-Min-Sec)	Longitude (Deg-Min-Sec)	Total Cost (In Lacs)	Site Photo
Alanahalli	913	A Rajanna - s/o Annaiya	28/*/4	Machinery	Soil Moisture Conservation Activity	Trench Cum Bund	RMT	60.00	33	76.0225	12.3888	0.020	
Alanahalli	914	Mahadevamma w/o Shivanna	28/*/5	Machinery	Soil Moisture Conservation Activity	Trench Cum Bund	RMT	60.00	23	76.0225	12.3888	0.014	
Alanahalli	915	Kallamma w/o Late Vishkantaiah	28/*/6	Machinery	Soil Moisture Conservation Activity	Trench Cum Bund	RMT	60.00	60	76.0225	12.3888	0.036	
Alanahalli	916	Nanjamma - w/o ningegowda	28/*/7	Machinery	Soil Moisture Conservation Activity	Trench Cum Bund	RMT	60.00	128	76.0225	12.3888	0.077	
Alanahalli	917	Devamma w/o Pauthi Nanjappanayaka. -	28/*/8	Machinery	Soil Moisture Conservation Activity	Trench Cum Bund	RMT	60.00	33	76.0225	12.3888	0.020	
Alanahalli	918	Chandregowda - s/o Thamegowda	30/*/1	Machinery	Soil Moisture Conservation Activity	Trench Cum Bund	RMT	60.00	203	76.0236	12.3886	0.122	
Alanahalli	919	Huchamma - w/o Bhadregowda	30/*/2	Machinery	Soil Moisture Conservation Activity	Trench Cum Bund	RMT	60.00	95	76.0236	12.3886	0.057	
Alanahalli	920	Lakshamma -w/o Ramegowda	30/*/3	Machinery	Soil Moisture Conservation Activity	Trench Cum Bund	RMT	60.00	160	76.0236	12.3886	0.096	
Alanahalli	921	Kallamma - w/o N Veeranna	30/*/4	Machinery	Soil Moisture Conservation Activity	Trench Cum Bund	RMT	60.00	98	76.0236	12.3886	0.059	
Alanahalli	922	Eranna. s/o Late ningegowda	32/*/1	Machinery	Soil Moisture Conservation Activity	Trench Cum Bund	RMT	60.00	63	76.0077	12.3884	0.038	
Alanahalli	923	Chandramma w/o Eeranna	32/*/2	Machinery	Soil Moisture Conservation Activity	Trench Cum Bund	RMT	60.00	200	76.0077	12.3884	0.120	
Alanahalli	924	Thammegowda s/o Late ningegowda	32/*/3	Machinery	Soil Moisture Conservation Activity	Trench Cum Bund	RMT	60.00	125	76.0077	12.3884	0.075	
Alanahalli	925	Mahadevamma w/o Shivanna	33/*/1	Machinery	Soil Moisture Conservation Activity	Trench Cum Bund	RMT	60.00	143	76.0122	12.3889	0.086	
Alanahalli	926	Kallamma w/o Late Vishkantaiah	33/*/2	Machinery	Soil Moisture Conservation Activity	Trench Cum Bund	RMT	60.00	233	76.0122	12.3889	0.140	
Alanahalli	927	Devamma w/o Pauthi Nanjappanayaka. -	33/*/3	Machinery	Soil Moisture Conservation Activity	Trench Cum Bund	RMT	60.00	55	76.0122	12.3889	0.033	
Alanahalli	928	Devamma w/o Nanjaya	34/*/1	Machinery	Soil Moisture Conservation Activity	Trench Cum Bund	RMT	60.00	220	76.0116	12.3888	0.132	
Alanahalli	929	T nanjappa - s/o tamayya	34/*/2	Machinery	Soil Moisture Conservation Activity	Trench Cum Bund	RMT	60.00	180	76.0116	12.3888	0.108	
Alanahalli	930	Kullamma w/o Late Kempaya	34/*/3	Machinery	Soil Moisture Conservation Activity	Trench Cum Bund	RMT	60.00	145	76.0116	12.3888	0.087	
Alanahalli	931	A Rajanna - s/o Annaiya	34/*/4	Machinery	Soil Moisture Conservation Activity	Trench Cum Bund	RMT	60.00	185	76.0116	12.3888	0.111	

Village Name	Farmer Code	Farmer Name	Survey Number	Rate Type (Manually/ Machinery)	Activity Type (Soil Moisture Conservation Activity/ Water Harvesting Activity)	Activity Name	Unit	Unit Cost (In Rs.)	Proposed Quantity	Latitude (Deg-Min-Sec)	Longitude (Deg-Min-Sec)	Total Cost (In Lacs)	Site Photo
Alanahalli	932	T nanjappa s/o tamayya	34/*5	Machinery	Soil Moisture Conservation Activity	Trench Cum Bund	RMT	60.00	20	76.0116	12.3888	0.012	
Alanahalli	933	Devamma w/o Nanjaya	34/*6	Machinery	Soil Moisture Conservation Activity	Trench Cum Bund	RMT	60.00	20	76.0116	12.3888	0.012	
Alanahalli	934	Annayya s/o Nanjayya	35/*1	Machinery	Soil Moisture Conservation Activity	Trench Cum Bund	RMT	60.00	110	76.0046	12.3883	0.066	
Alanahalli	935	Gangamma w/o Late Thamannegowda	59/*1	Machinery	Soil Moisture Conservation Activity	Trench Cum Bund	RMT	60.00	83	76.0046	12.3883	0.050	
Alanahalli	936	Gangamma w/o Late Thamannegowda	59/*2	Machinery	Soil Moisture Conservation Activity	Trench Cum Bund	RMT	60.00	50	76.0046	12.3883	0.030	
Alanahalli	937	Annegowda -	59/*3	Machinery	Soil Moisture Conservation Activity	Trench Cum Bund	RMT	60.00	83	76.0046	12.3883	0.050	
Alanahalli	938	Shivannegowda s/o Urygowda	59/*4	Machinery	Soil Moisture Conservation Activity	Trench Cum Bund	RMT	60.00	50	76.0046	12.3883	0.030	
Alanahalli	939	Sampta Charya s/o Mallesomachar	59/*5	Machinery	Soil Moisture Conservation Activity	Trench Cum Bund	RMT	60.00	298	76.0046	12.3883	0.179	
Alanahalli	940	Lay Kallamma w/o . N. Veeranna	60/*1	Machinery	Soil Moisture Conservation Activity	Trench Cum Bund	RMT	60.00	113	76.0138	12.3888	0.068	
Alanahalli	941	Thamegowda - s/o Bhadregowda	60/*2	Machinery	Soil Moisture Conservation Activity	Trench Cum Bund	RMT	60.00	103	76.0138	12.3888	0.062	
Alanahalli	942	S. Rangaswamy s/o B.Sannegowda	60/*3	Machinery	Soil Moisture Conservation Activity	Trench Cum Bund	RMT	60.00	155	76.0138	12.3888	0.093	
Alanahalli	943	Thamegowda - s/o Bhadregowda	60/*4	Machinery	Soil Moisture Conservation Activity	Trench Cum Bund	RMT	60.00	53	76.0138	12.3888	0.032	
Alanahalli	944	S. Rangaswamy s/o B.Sannegowda	60/*5	Machinery	Soil Moisture Conservation Activity	Trench Cum Bund	RMT	60.00	40	76.0138	12.3888	0.024	
Alanahalli	945	Huchhamma - w/o Bhadregowda	62/*1	Machinery	Soil Moisture Conservation Activity	Trench Cum Bund	RMT	60.00	100	76.0046	12.3883	0.060	
Alanahalli	946	Huchhamma - w/o Bhadregowda	62/*2	Machinery	Soil Moisture Conservation Activity	Trench Cum Bund	RMT	60.00	100	76.0046	12.3883	0.060	
Alanahalli	947	Huchhamma - w/o Bhadregowda	62/*3	Machinery	Soil Moisture Conservation Activity	Trench Cum Bund	RMT	60.00	93	76.0046	12.3883	0.056	
Alanahalli	948	Kallamma - w/o N Veeranna	62/*4	Machinery	Soil Moisture Conservation Activity	Trench Cum Bund	RMT	60.00	130	76.0046	12.3883	0.078	
Alanahalli	949	N Veeranna - s/o Ningegowda	62/*5	Machinery	Soil Moisture Conservation Activity	Trench Cum Bund	RMT	60.00	30	76.0046	12.3883	0.018	
Alanahalli	950	Kallamma w/o . N. Veeranna	62/*6	Machinery	Soil Moisture Conservation Activity	Trench Cum Bund	RMT	60.00	58	76.0046	12.3883	0.035	

Village Name	Farmer Code	Farmer Name	Survey Number	Rate Type (Manually/ Machinery)	Activity Type (Soil Moisture Conservation Activity/ Water Harvesting Activity)	Activity Name	Unit	Unit Cost (In Rs.)	Proposed Quantity	Latitude (Deg-Min-Sec)	Longitude (Deg-Min-Sec)	Total Cost (In Lacs)	Site Photo
Alanahalli	951	Veeranna - s/o Thamegowda	62/*/7	Machinery	Soil Moisture Conservation Activity	Trench Cum Bund	RMT	60.00	113	76.0046	12.3883	0.068	
Alanahalli	952	Rukmini. - w/o . R.Babanna	62/*/8	Machinery	Soil Moisture Conservation Activity	Trench Cum Bund	RMT	60.00	205	76.0046	12.3883	0.123	
Alanahalli	953	Veeranna - s/o Thamegowda	63/*/1	Machinery	Soil Moisture Conservation Activity	Trench Cum Bund	RMT	60.00	148	76.0143	12.3888	0.089	
Alanahalli	954	Veeranna - s/o Thamegowda	63/*/2	Machinery	Soil Moisture Conservation Activity	Trench Cum Bund	RMT	60.00	38	76.0143	12.3888	0.023	
Alanahalli	955	T Somanna - s/o Thamegowda	63/*/3	Machinery	Soil Moisture Conservation Activity	Trench Cum Bund	RMT	60.00	150	76.0143	12.3888	0.090	
Alanahalli	956	T Somanna - s/o Thamegowda	63/*/4	Machinery	Soil Moisture Conservation Activity	Trench Cum Bund	RMT	60.00	73	76.0143	12.3888	0.044	
Alanahalli	957	Veeranna - s/o Thamegowda	64/*/1	Machinery	Soil Moisture Conservation Activity	Trench Cum Bund	RMT	60.00	173	76.0050	12.3886	0.104	
Alanahalli	958	Rangashetti. - Late s/o . Jawarashetti	64/*/2	Machinery	Soil Moisture Conservation Activity	Trench Cum Bund	RMT	60.00	163	76.0050	12.3886	0.098	
Alanahalli	959	Rukmini. - w/o . R.Babanna	64/*/3	Machinery	Soil Moisture Conservation Activity	Trench Cum Bund	RMT	60.00	100	76.0050	12.3886	0.060	
Alanahalli	960	Huchhamma - w/o Bhadregowda	64/*/4	Machinery	Soil Moisture Conservation Activity	Trench Cum Bund	RMT	60.00	78	76.0050	12.3886	0.047	
Alanahalli	961	Doddegowda - s/o Paralegowda	65/*/1	Machinery	Soil Moisture Conservation Activity	Trench Cum Bund	RMT	60.00	108	76.0124	12.3885	0.065	
Alanahalli	962	Basavegowda - s/o Paralegowda	65/*/1	Machinery	Soil Moisture Conservation Activity	Trench Cum Bund	RMT	60.00	100	76.0124	12.3885	0.060	
Alanahalli	963	Kapaneegowda s/o Annegowda	65/*/1	Machinery	Soil Moisture Conservation Activity	Trench Cum Bund	RMT	60.00	100	76.0124	12.3885	0.060	
Alanahalli	964	Jayaraja s/o Ramachandrachari	65/*/1	Machinery	Soil Moisture Conservation Activity	Trench Cum Bund	RMT	60.00	100	76.0124	12.3885	0.060	
Alanahalli	965	Annegowda -	65/*/2	Machinery	Soil Moisture Conservation Activity	Trench Cum Bund	RMT	60.00	30	76.0124	12.3885	0.018	
Alanahalli	966	Gangnamma w/o Late Thamannegowda	65/*/2	Machinery	Soil Moisture Conservation Activity	Trench Cum Bund	RMT	60.00	30	76.0124	12.3885	0.018	
Alanahalli	967	Tammayya - s/o Annaiya	66/*/*	Machinery	Soil Moisture Conservation Activity	Trench Cum Bund	RMT	60.00	300	76.0204	12.3883	0.180	
Alanahalli	968	B.G. Thimmayya - s/o Pa. Mariappa	66/*/*	Machinery	Soil Moisture Conservation Activity	Trench Cum Bund	RMT	60.00	325	76.0204	12.3883	0.195	
Alanahalli	969	B G Tammyya - s/o P. Mariappa	66/*/*	Machinery	Soil Moisture Conservation Activity	Trench Cum Bund	RMT	60.00	325	76.0204	12.3883	0.195	

Village Name	Farmer Code	Farmer Name	Survey Number	Rate Type (Manually/ Machinery)	Activity Type (Soil Moisture Conservation Activity/ Water Harvesting Activity)	Activity Name	Unit	Unit Cost (In Rs.)	Proposed Quantity	Latitude (Deg-Min-Sec)	Longitude (Deg-Min-Sec)	Total Cost (In Lacs)	Site Photo
Alanahalli	970	Pannanachary s/o Late "putannayachari	66/*/*	Machinery	Soil Moisture Conservation Activity	Trench Cum Bund	RMT	60.00	60	76.0204	12.3883	0.036	
Alanahalli	971	Somannayaka s/o R Eranna	66/*/*	Machinery	Soil Moisture Conservation Activity	Trench Cum Bund	RMT	60.00	140	76.0204	12.3883	0.084	
Alanahalli	972	Puttaswamy - s/o Sannanayaka	66/*/*	Machinery	Soil Moisture Conservation Activity	Trench Cum Bund	RMT	60.00	140	76.0204	12.3883	0.084	
Alanahalli	973	Siddappa U Siddappa Nayaka s/o Marinayaka	66/*/*	Machinery	Soil Moisture Conservation Activity	Trench Cum Bund	RMT	60.00	100	76.0204	12.3883	0.060	
Alanahalli	974	Ramachandrachari - s/o Puttayachari	66/*/*	Machinery	Soil Moisture Conservation Activity	Trench Cum Bund	RMT	60.00	400	76.0204	12.3883	0.240	
Alanahalli	975	B Siddappa - s/o Mariappa	66/*/*	Machinery	Soil Moisture Conservation Activity	Trench Cum Bund	RMT	60.00	285	76.0204	12.3883	0.171	
Alanahalli	976	B. Siddappa - s/o Mariappa	66/*/*	Machinery	Soil Moisture Conservation Activity	Trench Cum Bund	RMT	60.00	285	76.0204	12.3883	0.171	
Alanahalli	977	Nagachari - s/o Basavachari	66/*/*	Machinery	Soil Moisture Conservation Activity	Trench Cum Bund	RMT	60.00	165	76.0204	12.3883	0.099	
Alanahalli	978	Tamayya s/o tamayya	66/*/*	Machinery	Soil Moisture Conservation Activity	Trench Cum Bund	RMT	60.00	125	76.0204	12.3883	0.075	
Alanahalli	979	Kumari Priyadarshini s/o manjunathachari My Ga	66/*/*	Machinery	Soil Moisture Conservation Activity	Trench Cum Bund	RMT	60.00	33	76.0204	12.3883	0.020	
Alanahalli	980	Yasodha w/o Mahadevachari	66/*/*	Machinery	Soil Moisture Conservation Activity	Trench Cum Bund	RMT	60.00	60	76.0204	12.3883	0.036	
Alanahalli	981	Manjunathachari s/o papannachari	66/*/*	Machinery	Soil Moisture Conservation Activity	Trench Cum Bund	RMT	60.00	60	76.0204	12.3883	0.036	
Alanahalli	982	Ganesha s/o is a sinner	66/*/*	Machinery	Soil Moisture Conservation Activity	Trench Cum Bund	RMT	60.00	60	76.0204	12.3883	0.036	
Alanahalli	983	Kumari s/o Pappannachari w/o Papanappachari	66/*/*	Machinery	Soil Moisture Conservation Activity	Trench Cum Bund	RMT	60.00	60	76.0204	12.3883	0.036	
Alanahalli	984	Kumarichari s/o Anayyachari	66/*/*	Machinery	Soil Moisture Conservation Activity	Trench Cum Bund	RMT	60.00	23	76.0204	12.3883	0.014	
Alanahalli	985	chayadevi s/o Kumarachari My Ga Kumarachari	66/*/*	Machinery	Soil Moisture Conservation Activity	Trench Cum Bund	RMT	60.00	23	76.0204	12.3883	0.014	
Alanahalli	986	Ravichandran s/o Kumarachari My Ga Kumarac	66/*/*	Machinery	Soil Moisture Conservation Activity	Trench Cum Bund	RMT	60.00	23	76.0204	12.3883	0.014	
Alanahalli	987	Pasture -	66/*/*	Machinery	Soil Moisture Conservation Activity	Trench Cum Bund	RMT	60.00	500	76.0204	12.3883	0.300	
Alanahalli	988	Venkategowda s/o . Thimmagowda	67/*/1	Machinery	Soil Moisture Conservation Activity	Trench Cum Bund	RMT	60.00	103	76.0217	12.3883	0.062	



Village Name	Farmer Code	Farmer Name	Survey Number	Rate Type (Manually/ Machinery)	Activity Type (Soil Moisture Conservation Activity/ Water Harvesting Activity)	Activity Name	Unit	Unit Cost (In Rs.)	Proposed Quantity	Latitude (Deg-Min-Sec)	Longitude (Deg-Min-Sec)	Total Cost (In Lacs)	Site Photo
Alanahalli	989	Sannathamgowda s/o . Thimmagowda	67/*2	Machinery	Soil Moisture Conservation Activity	Trench Cum Bund	RMT	60.00	103	76.0217	12.3883	0.062	
Alanahalli	990	Sannathamgowda s/o . Thimmagowda	67/*3	Machinery	Soil Moisture Conservation Activity	Trench Cum Bund	RMT	60.00	100	76.0217	12.3883	0.060	
Alanahalli	991	Jayamma w/o Late Pappanachari	67/*4	Machinery	Soil Moisture Conservation Activity	Trench Cum Bund	RMT	60.00	50	76.0217	12.3883	0.030	
Alanahalli	992	Ramachandrachari - s/o Puttannayya; EJF	67/*5	Machinery	Soil Moisture Conservation Activity	Trench Cum Bund	RMT	60.00	265	76.0217	12.3883	0.159	
Alanahalli	993	Lakkamma w/o Late Huchegowda	67/*5	Machinery	Soil Moisture Conservation Activity	Trench Cum Bund	RMT	60.00	60	76.0217	12.3883	0.036	
Alanahalli	994	S Chandra s/o Siddappa	68/*1	Machinery	Soil Moisture Conservation Activity	Trench Cum Bund	RMT	60.00	68	76.0217	12.3883	0.041	
Alanahalli	995	K K Dinesh s/o K G Karippa- Bho.P.	68/*2	Machinery	Soil Moisture Conservation Activity	Trench Cum Bund	RMT	60.00	33	76.0217	12.3883	0.020	
Alanahalli	996	Vairamuddinaika s/o bommarai	68/*3	Machinery	Soil Moisture Conservation Activity	Trench Cum Bund	RMT	60.00	105	76.0217	12.3883	0.063	
Alanahalli	997	Savita S Lw/o V R Rajesh. -	68/*4	Machinery	Soil Moisture Conservation Activity	Trench Cum Bund	RMT	60.00	200	76.0217	12.3883	0.120	
Alanahalli	998	Venkategowda s/o . Thimmagowda	69/*1	Machinery	Soil Moisture Conservation Activity	Trench Cum Bund	RMT	60.00	103	76.0102	12.3880	0.062	
Alanahalli	999	Sannathamgowda s/o Thimmagowda	69/*2	Machinery	Soil Moisture Conservation Activity	Trench Cum Bund	RMT	60.00	103	76.0102	12.3880	0.062	
Alanahalli	1000	Huchegowda - s/o Javaregowda	69/*3	Machinery	Soil Moisture Conservation Activity	Trench Cum Bund	RMT	60.00	75	76.0102	12.3880	0.045	
Alanahalli	1001	Kalegowda - s/o Javaregowda	69/*4	Machinery	Soil Moisture Conservation Activity	Trench Cum Bund	RMT	60.00	48	76.0102	12.3880	0.029	
Alanahalli	1002	Tamanna - s/o Javaregowda	69/*5	Machinery	Soil Moisture Conservation Activity	Trench Cum Bund	RMT	60.00	45	76.0102	12.3880	0.027	
Alanahalli	1003	Swamigowda - s/o Jawaregowda	69/*6	Machinery	Soil Moisture Conservation Activity	Trench Cum Bund	RMT	60.00	45	76.0102	12.3880	0.027	
Alanahalli	1004	Venkategowda s/o . Thimmagowda	70/*1	Machinery	Soil Moisture Conservation Activity	Trench Cum Bund	RMT	60.00	103	76.0235	12.3876	0.062	
Alanahalli	1005	Sannathamgowda s/o Thimmagowda	70/*2	Machinery	Soil Moisture Conservation Activity	Trench Cum Bund	RMT	60.00	103	76.0235	12.3876	0.062	
Alanahalli	1006	Kalegowda - s/o Javaregowda	70/*3	Machinery	Soil Moisture Conservation Activity	Trench Cum Bund	RMT	60.00	85	76.0235	12.3876	0.051	
Alanahalli	1007	Swamigowda - s/o Jawaregowda	70/*3	Machinery	Soil Moisture Conservation Activity	Trench Cum Bund	RMT	60.00	88	76.0235	12.3876	0.053	

Village Name	Farmer Code	Farmer Name	Survey Number	Rate Type (Manually/ Machinery)	Activity Type (Soil Moisture Conservation Activity/ Water Harvesting Activity)	Activity Name	Unit	Unit Cost (In Rs.)	Proposed Quantity	Latitude (Deg-Min-Sec)	Longitude (Deg-Min-Sec)	Total Cost (In Lacs)	Site Photo
Alanahalli	1008	Tamanna - s/o Javaregowda	70/*/3	Machinery	Soil Moisture Conservation Activity	Trench Cum Bund	RMT	60.00	88	76.0235	12.3876	0.053	
Alanahalli	1009	Venkategowda s/o . Thimmagowda	71/*/1	Machinery	Soil Moisture Conservation Activity	Trench Cum Bund	RMT	60.00	103	76.0048	12.3873	0.062	
Alanahalli	1010	Sharadamma w/o o Nanjegowda	71/*/2	Machinery	Soil Moisture Conservation Activity	Trench Cum Bund	RMT	60.00	100	76.0048	12.3873	0.060	
Alanahalli	1011	Sannathammegowda s/o Thimmagowda	71/*/3	Machinery	Soil Moisture Conservation Activity	Trench Cum Bund	RMT	60.00	103	76.0048	12.3873	0.062	
Alanahalli	1012	Huchegowda - s/o Javaregowda	71/*/4	Machinery	Soil Moisture Conservation Activity	Trench Cum Bund	RMT	60.00	40	76.0048	12.3873	0.024	
Alanahalli	1013	Kalegowda - s/o Javaregowda	71/*/4	Machinery	Soil Moisture Conservation Activity	Trench Cum Bund	RMT	60.00	43	76.0048	12.3873	0.026	
Alanahalli	1014	Swamigowda - s/o Jawaregowda	71/*/4	Machinery	Soil Moisture Conservation Activity	Trench Cum Bund	RMT	60.00	43	76.0048	12.3873	0.026	
Alanahalli	1015	Tamanna - s/o Javaregowda	71/*/4	Machinery	Soil Moisture Conservation Activity	Trench Cum Bund	RMT	60.00	43	76.0048	12.3873	0.026	
Alanahalli	1016	Vairamuddinaika s/o bommarai	72/*/1	Machinery	Soil Moisture Conservation Activity	Trench Cum Bund	RMT	60.00	123	76.0039	12.3876	0.074	
Alanahalli	1017	Vairamuddinaika s/o bommarai	72/*/2	Machinery	Soil Moisture Conservation Activity	Trench Cum Bund	RMT	60.00	65	76.0039	12.3876	0.039	
Alanahalli	1018	S Chandra s/o Siddappa	72/*/3	Machinery	Soil Moisture Conservation Activity	Trench Cum Bund	RMT	60.00	5	76.0039	12.3876	0.003	
Alanahalli	1019	Vairamuddinaika s/o bommarai	72/*/3	Machinery	Soil Moisture Conservation Activity	Trench Cum Bund	RMT	60.00	30	76.0039	12.3876	0.018	
Alanahalli	1020	S Chandra s/o Siddappa	72/*/4	Machinery	Soil Moisture Conservation Activity	Trench Cum Bund	RMT	60.00	65	76.0039	12.3876	0.039	
Alanahalli	1021	K K Dinesh s/o K G Karippa- Bho.P.	72/*/5	Machinery	Soil Moisture Conservation Activity	Trench Cum Bund	RMT	60.00	65	76.0039	12.3876	0.039	
Alanahalli	1022	Viramuddinayaka s/o Bommarai. -	72/*/6	Machinery	Soil Moisture Conservation Activity	Trench Cum Bund	RMT	60.00	25	76.0039	12.3876	0.015	
Alanahalli	1023	Viramuddinayaka s/o Bommarai. -	72/*/7	Machinery	Soil Moisture Conservation Activity	Trench Cum Bund	RMT	60.00	5	76.0039	12.3876	0.003	
Alanahalli	1024	K K Dinesh s/o K G Karippa- Bho.P.	72/*/8	Machinery	Soil Moisture Conservation Activity	Trench Cum Bund	RMT	60.00	30	76.0039	12.3876	0.018	
Alanahalli	1025	K K Dinesh s/o K G Karippa- Bho.P.	89/*/1	Machinery	Soil Moisture Conservation Activity	Trench Cum Bund	RMT	60.00	10	76.0091	12.3878	0.006	
Alanahalli	1026	Lakshamma w/o Late Bommayya	89/*/2	Machinery	Soil Moisture Conservation Activity	Trench Cum Bund	RMT	60.00	113	76.0091	12.3878	0.068	

Village Name	Farmer Code	Farmer Name	Survey Number	Rate Type (Manually/ Machinery)	Activity Type (Soil Moisture Conservation Activity/ Water Harvesting Activity)	Activity Name	Unit	Unit Cost (In Rs.)	Proposed Quantity	Latitude (Deg-Min-Sec)	Longitude (Deg-Min-Sec)	Total Cost (In Lacs)	Site Photo
Alanahalli	1027	Bhadranayaka s/o Devarasayya	90/*/1	Machinery	Soil Moisture Conservation Activity	Trench Cum Bund	RMT	60.00	18	76.0053	12.3874	0.011	
Alanahalli	1028	K K Dinesh s/o K G Karippa- Bho.P.	90/*/10	Machinery	Soil Moisture Conservation Activity	Trench Cum Bund	RMT	60.00	55	76.0053	12.3874	0.033	
Alanahalli	1029	K K Dinesh s/o K G Karippa- Bho.P.	90/*/11	Machinery	Soil Moisture Conservation Activity	Trench Cum Bund	RMT	60.00	35	76.0053	12.3874	0.021	
Alanahalli	1030	S Chandra s/o Siddappa	90/*/12	Machinery	Soil Moisture Conservation Activity	Trench Cum Bund	RMT	60.00	23	76.0053	12.3874	0.014	
Alanahalli	1031	Vairamuddinaika s/o bommarai	90/*/13	Machinery	Soil Moisture Conservation Activity	Trench Cum Bund	RMT	60.00	3	76.0053	12.3874	0.002	
Alanahalli	1032	K K Dinesh s/o K G Karippa	90/*/14	Machinery	Soil Moisture Conservation Activity	Trench Cum Bund	RMT	60.00	25	76.0053	12.3874	0.015	
Alanahalli	1033	K K Dinesh s/o K G Karippa. -	90/*/15	Machinery	Soil Moisture Conservation Activity	Trench Cum Bund	RMT	60.00	28	76.0053	12.3874	0.017	
Alanahalli	1034	Lakshamma w/o Late Bommayya	90/*/2	Machinery	Soil Moisture Conservation Activity	Trench Cum Bund	RMT	60.00	53	76.0053	12.3874	0.032	
Alanahalli	1035	Eranna s/o Raiappa	90/*/3	Machinery	Soil Moisture Conservation Activity	Trench Cum Bund	RMT	60.00	33	76.0053	12.3874	0.020	
Alanahalli	1036	K K Dinesh s/o K G Karippa- Bho.P.	90/*/4	Machinery	Soil Moisture Conservation Activity	Trench Cum Bund	RMT	60.00	60	76.0053	12.3874	0.036	
Alanahalli	1037	K K Dinesh s/o K G Karippa- Bho.P.	90/*/5	Machinery	Soil Moisture Conservation Activity	Trench Cum Bund	RMT	60.00	43	76.0053	12.3874	0.026	
Alanahalli	1038	K K Dinesh s/o K G Karippa- Bho.P.	90/*/6	Machinery	Soil Moisture Conservation Activity	Trench Cum Bund	RMT	60.00	13	76.0053	12.3874	0.008	
Alanahalli	1039	Lakshamma w/o Late Bommayya	90/*/7	Machinery	Soil Moisture Conservation Activity	Trench Cum Bund	RMT	60.00	80	76.0053	12.3874	0.048	
Alanahalli	1040	Eranna s/o Raiappa	90/*/8	Machinery	Soil Moisture Conservation Activity	Trench Cum Bund	RMT	60.00	55	76.0053	12.3874	0.033	
Alanahalli	1041	K K Dinesh s/o K G Karippa- Bho.P.	90/*/9	Machinery	Soil Moisture Conservation Activity	Trench Cum Bund	RMT	60.00	100	76.0053	12.3874	0.060	
Gollarahosalli	1042	COMMAN LAND	20/*/*	Machinery	Soil Moisture Conservation Activity	Trench Cum Bund	RMT	60.00	558	75.9973	12.4152	0.335	
Gollarahosalli	1043	COMMAN LAND	10/*/*	Machinery	Soil Moisture Conservation Activity	Trench Cum Bund	RMT	60.00	2123	75.9916	12.4124	1.274	
Handiguddakavalu	1044	COMMAN LAND	3/*/*	Machinery	Soil Moisture Conservation Activity	Trench Cum Bund	RMT	60.00	12663	76.0186	12.3940	7.598	
Handiguddakavalu	1045	Chandramma w/o Krishnanayaka	2/*/*	Machinery	Soil Moisture Conservation Activity	Trench Cum Bund	RMT	60.00	100	76.0252	12.3989	0.060	

Village Name	Farmer Code	Farmer Name	Survey Number	Rate Type (Manually/ Machinery)	Activity Type (Soil Moisture Conservation Activity/ Water Harvesting Activity)	Activity Name	Unit	Unit Cost (In Rs.)	Proposed Quantity	Latitude (Deg-Min-Sec)	Longitude (Deg-Min-Sec)	Total Cost (In Lacs)	Site Photo
Handiguddakavalu	1046	S J Annaiya s/o Late javanayaka	2/*/*	Machinery	Soil Moisture Conservation Activity	Trench Cum Bund	RMT	60.00	200	76.0252	12.3989	0.120	
Handiguddakavalu	1047	Nazir Ahmad s/o Late Mohammad Ibrahim	2/*/*	Machinery	Soil Moisture Conservation Activity	Trench Cum Bund	RMT	60.00	50	76.0252	12.3989	0.030	
Handiguddakavalu	1048	Jogayya - s/o Byraiah	2/*/*	Machinery	Soil Moisture Conservation Activity	Trench Cum Bund	RMT	60.00	250	76.0252	12.3989	0.150	
Handiguddakavalu	1049	Chikamada - s/o Kariyaiah	2/*/*	Machinery	Soil Moisture Conservation Activity	Trench Cum Bund	RMT	60.00	125	76.0252	12.3989	0.075	
Handiguddakavalu	1050	Kempayya - s/o Basavyaya	2/*/*	Machinery	Soil Moisture Conservation Activity	Trench Cum Bund	RMT	60.00	125	76.0252	12.3989	0.075	
Handiguddakavalu	1051	Nagamada - s/o Madaiah	2/*/*	Machinery	Soil Moisture Conservation Activity	Trench Cum Bund	RMT	60.00	63	76.0252	12.3989	0.038	
Handiguddakavalu	1052	DoddaKempayya - s/o MalLatea	2/*/*	Machinery	Soil Moisture Conservation Activity	Trench Cum Bund	RMT	60.00	100	76.0252	12.3989	0.060	
Handiguddakavalu	1053	Sakkayya - s/o Bhimaiah	2/*/*	Machinery	Soil Moisture Conservation Activity	Trench Cum Bund	RMT	60.00	63	76.0252	12.3989	0.038	
Handiguddakavalu	1054	Puttayya - s/o Guligayatta	2/*/*	Machinery	Soil Moisture Conservation Activity	Trench Cum Bund	RMT	60.00	125	76.0252	12.3989	0.075	
Handiguddakavalu	1055	Girimada - s/o Madayya	2/*/*	Machinery	Soil Moisture Conservation Activity	Trench Cum Bund	RMT	60.00	100	76.0252	12.3989	0.060	
Handiguddakavalu	1056	Hottemadaya - s/o Ramaiah	2/*/*	Machinery	Soil Moisture Conservation Activity	Trench Cum Bund	RMT	60.00	200	76.0252	12.3989	0.120	
Handiguddakavalu	1057	Doddamadaiah - s/o Gulligayya	2/*/*	Machinery	Soil Moisture Conservation Activity	Trench Cum Bund	RMT	60.00	75	76.0252	12.3989	0.045	
Handiguddakavalu	1058	Muniyappa s/o Karyaiah	2/*/*	Machinery	Soil Moisture Conservation Activity	Trench Cum Bund	RMT	60.00	63	76.0252	12.3989	0.038	
Handiguddakavalu	1059	Annayya - s/o Halagaiah	2/*/*	Machinery	Soil Moisture Conservation Activity	Trench Cum Bund	RMT	60.00	63	76.0252	12.3989	0.038	
Handiguddakavalu	1060	Basavaraju - s/o Kempaiah	2/*/*	Machinery	Soil Moisture Conservation Activity	Trench Cum Bund	RMT	60.00	100	76.0252	12.3989	0.060	
Handiguddakavalu	1061	Halagayya - s/o Dharmayya	2/*/*	Machinery	Soil Moisture Conservation Activity	Trench Cum Bund	RMT	60.00	63	76.0252	12.3989	0.038	
Handiguddakavalu	1062	Sanjeevya - s/o Madhyaya	2/*/*	Machinery	Soil Moisture Conservation Activity	Trench Cum Bund	RMT	60.00	450	76.0252	12.3989	0.270	
Handiguddakavalu	1063	Sanjeevya s/o Late Madhyaya	2/*/*	Machinery	Soil Moisture Conservation Activity	Trench Cum Bund	RMT	60.00	163	76.0252	12.3989	0.098	
Handiguddakavalu	1064	Papaiah s/o Madaiah	2/*/*	Machinery	Soil Moisture Conservation Activity	Trench Cum Bund	RMT	60.00	270	76.0252	12.3989	0.162	

Village Name	Farmer Code	Farmer Name	Survey Number	Rate Type (Manually/ Machinery)	Activity Type (Soil Moisture Conservation Activity/ Water Harvesting Activity)	Activity Name	Unit	Unit Cost (In Rs.)	Proposed Quantity	Latitude (Deg-Min-Sec)	Longitude (Deg-Min-Sec)	Total Cost (In Lacs)	Site Photo
Handiguddakavalu	1065	Guddayya - s/o Guligayya	2/*/*	Machinery	Soil Moisture Conservation Activity	Trench Cum Bund	RMT	60.00	175	76.0252	12.3989	0.105	
Handiguddakavalu	1066	Nagaraju - s/o Papaya	2/*/*	Machinery	Soil Moisture Conservation Activity	Trench Cum Bund	RMT	60.00	63	76.0252	12.3989	0.038	
Handiguddakavalu	1067	Doddaramamma w/o Kariyaiah	2/*/*	Machinery	Soil Moisture Conservation Activity	Trench Cum Bund	RMT	60.00	63	76.0252	12.3989	0.038	
Handiguddakavalu	1068	Saipullah s/o AbdulJabbar	2/*/*	Machinery	Soil Moisture Conservation Activity	Trench Cum Bund	RMT	60.00	175	76.0252	12.3989	0.105	
Handiguddakavalu	1069	Parvathamma w/o. Late Rajanayaka	2/*/*	Machinery	Soil Moisture Conservation Activity	Trench Cum Bund	RMT	60.00	200	76.0252	12.3989	0.120	
Handiguddakavalu	1070	Dawyappanaika - s/o Jawarappanaika	2/*/*	Machinery	Soil Moisture Conservation Activity	Trench Cum Bund	RMT	60.00	100	76.0252	12.3989	0.060	
Handiguddakavalu	1071	Nagaraja Nayaka s/o Thammaiahnayaka	2/*/*	Machinery	Soil Moisture Conservation Activity	Trench Cum Bund	RMT	60.00	370	76.0252	12.3989	0.222	
Handiguddakavalu	1072	MUNIYAMMA w/o Sakaiah	2/*/*	Machinery	Soil Moisture Conservation Activity	Trench Cum Bund	RMT	60.00	138	76.0252	12.3989	0.083	
Handiguddakavalu	1073	Kalaiah s/o Doddaiiah	2/*/*	Machinery	Soil Moisture Conservation Activity	Trench Cum Bund	RMT	60.00	200	76.0252	12.3989	0.120	
Handiguddakavalu	1074	Mariahiah s/o Guddaiah	2/*/*	Machinery	Soil Moisture Conservation Activity	Trench Cum Bund	RMT	60.00	250	76.0252	12.3989	0.150	
Handiguddakavalu	1075	COMMAN LAND	2/*/*	Machinery	Soil Moisture Conservation Activity	Trench Cum Bund	RMT	60.00	0	76.0252	12.3989	0.000	
Handiguddakavalu	1076	COMMAN LAND	2/*/*	Machinery	Soil Moisture Conservation Activity	Trench Cum Bund	RMT	60.00	37500	76.0252	12.3989	22.500	
Handiguddakavalu	1077	COMMAN LAND	2/*/*	Machinery	Soil Moisture Conservation Activity	Trench Cum Bund	RMT	60.00	7250	76.0252	12.3989	4.350	
Handiguddakavalu	1078	COMMAN LAND	2/*/*	Machinery	Soil Moisture Conservation Activity	Trench Cum Bund	RMT	60.00	495	76.0252	12.3989	0.297	
Handiguddakavalu	1079	COMMAN LAND	3/*/*	Machinery	Soil Moisture Conservation Activity	Trench Cum Bund	RMT	60.00	4180	76.0186	12.3940	2.508	
Manchadevanahalli	1080	Ravi H T. s/o Late Topaya	35/*/*2	Machinery	Soil Moisture Conservation Activity	Trench Cum Bund	RMT	60.00	50	75.9985	12.4052	0.030	
Manchadevanahalli	1081	Krishna Gowda - s/o karigowda	35/*/*3	Machinery	Soil Moisture Conservation Activity	Trench Cum Bund	RMT	60.00	53	75.9985	12.4052	0.032	
Manchadevanahalli	1082	Krishnegowda s/o Late Karigowda	35/*/*4	Machinery	Soil Moisture Conservation Activity	Trench Cum Bund	RMT	60.00	50	75.9985	12.4052	0.030	
Manchadevanahalli	1083	Ravi H T. s/o Late Topaya	35/*/*5	Machinery	Soil Moisture Conservation Activity	Trench Cum Bund	RMT	60.00	30	75.9985	12.4052	0.018	

Village Name	Farmer Code	Farmer Name	Survey Number	Rate Type (Manually/ Machinery)	Activity Type (Soil Moisture Conservation Activity/ Water Harvesting Activity)	Activity Name	Unit	Unit Cost (In Rs.)	Proposed Quantity	Latitude (Deg-Min-Sec)	Longitude (Deg-Min-Sec)	Total Cost (In Lacs)	Site Photo
Manchadevanahalli	1084	Krishnegowda s/o Late Karigowda	36/*/*	Machinery	Soil Moisture Conservation Activity	Trench Cum Bund	RMT	60.00	30	76.0078	12.4057	0.018	
Alanahalli	1085	Bhadranayaka s/o Devarasayya	91/*/1	Machinery	Soil Moisture Conservation Activity	Trench Cum Bund	RMT	60.00	65	76.0059	12.3874	0.039	
Alanahalli	1086	Lakshamma w/o Late Bommayya	91/*/2	Machinery	Soil Moisture Conservation Activity	Trench Cum Bund	RMT	60.00	10	76.0059	12.3874	0.006	
Alanahalli	1087	Bhadranayaka the Bhadranayaka	91/*/2	Machinery	Soil Moisture Conservation Activity	Trench Cum Bund	RMT	60.00	108	76.0059	12.3874	0.065	
Alanahalli	1088	Daryavya - s/o Jawarayya	91/*/2	Machinery	Soil Moisture Conservation Activity	Trench Cum Bund	RMT	60.00	3	76.0059	12.3874	0.002	
Alanahalli	1089	Gowramma w/o Late Devayya	91/*/2	Machinery	Soil Moisture Conservation Activity	Trench Cum Bund	RMT	60.00	80	76.0059	12.3874	0.048	
Alanahalli	1090	Lakshamma w/o Late Bommayya	91/*/3	Machinery	Soil Moisture Conservation Activity	Trench Cum Bund	RMT	60.00	5	76.0059	12.3874	0.003	
Alanahalli	1091	Bhadranayaka the Bhadranayaka	91/*/3	Machinery	Soil Moisture Conservation Activity	Trench Cum Bund	RMT	60.00	15	76.0059	12.3874	0.009	
Alanahalli	1092	Gowramma w/o Late Devayya	91/*/3	Machinery	Soil Moisture Conservation Activity	Trench Cum Bund	RMT	60.00	10	76.0059	12.3874	0.006	
Alanahalli	1093	Saida w/o . Ilyas- land.P.	91/*/4	Machinery	Soil Moisture Conservation Activity	Trench Cum Bund	RMT	60.00	20	76.0059	12.3874	0.012	
Alanahalli	1094	Gowramma w/o Late Devyya- Land.P	91/*/5	Machinery	Soil Moisture Conservation Activity	Trench Cum Bund	RMT	60.00	50	76.0059	12.3874	0.030	
Alanahalli	1095	Gowramma w/o Late Devayya	91/*/6	Machinery	Soil Moisture Conservation Activity	Trench Cum Bund	RMT	60.00	43	76.0059	12.3874	0.026	
Alanahalli	1096	B.G. Thimmayya - s/o Pa. Mariappa	66/*/*	Machinery	Soil Moisture Conservation Activity	Trench Cum Bund	RMT	60.00	265	76.0124	12.3885	0.159	
Charpura	1097	Thimmanayaka s/o Ranganayaka	1/*/*	Machinery	Soil Moisture Conservation Activity	Trench Cum Bund	RMT	60.00	50	76.0302	12.3913	0.030	
Charpura	1098	Thimmegowda s/o Subbegowda	1/*/*	Machinery	Soil Moisture Conservation Activity	Trench Cum Bund	RMT	60.00	200	76.0302	12.3913	0.120	
Charpura	1099	Premamma w/o Maranganayaka	1/*/*	Machinery	Soil Moisture Conservation Activity	Trench Cum Bund	RMT	60.00	150	76.0302	12.3913	0.090	
Charpura	1100	Manjulamma w/o. Venkatesanayaka	1/*/*	Machinery	Soil Moisture Conservation Activity	Trench Cum Bund	RMT	60.00	100	76.0302	12.3913	0.060	
Charpura	1101	Girija w/o Rajanayaka	1/*/*	Machinery	Soil Moisture Conservation Activity	Trench Cum Bund	RMT	60.00	125	76.0302	12.3913	0.075	
Charpura	1102	Shivamma w/o Chandranayaka	1/*/*	Machinery	Soil Moisture Conservation Activity	Trench Cum Bund	RMT	60.00	120	76.0302	12.3913	0.072	

Village Name	Farmer Code	Farmer Name	Survey Number	Rate Type (Manually/ Machinery)	Activity Type (Soil Moisture Conservation Activity/ Water Harvesting Activity)	Activity Name	Unit	Unit Cost (In Rs.)	Proposed Quantity	Latitude (Deg-Min-Sec)	Longitude (Deg-Min-Sec)	Total Cost (In Lacs)	Site Photo
Charpura	1103	P.S. Kumara s/o P.T.Shivanna Naika	1/*/*	Machinery	Soil Moisture Conservation Activity	Trench Cum Bund	RMT	60.00	425	76.0302	12.3913	0.255	
Charpura	1104	Jayamma w/o Siddanayaka	1/*/*	Machinery	Soil Moisture Conservation Activity	Trench Cum Bund	RMT	60.00	245	76.0302	12.3913	0.147	
Charpura	1105	Anuvendra s/o Srinivasa	1/*/*	Machinery	Soil Moisture Conservation Activity	Trench Cum Bund	RMT	60.00	250	76.0302	12.3913	0.150	
Charpura	1106	Govindanayaka s/o Puttaswaminaika	1/*/*	Machinery	Soil Moisture Conservation Activity	Trench Cum Bund	RMT	60.00	138	76.0302	12.3913	0.083	
Charpura	1107	Indiramani w/o. Ravindra KL	1/*/*	Machinery	Soil Moisture Conservation Activity	Trench Cum Bund	RMT	60.00	250	76.0302	12.3913	0.150	
Charpura	1108	Venkatesanayaka is s/o javanayaka	1/*/*	Machinery	Soil Moisture Conservation Activity	Trench Cum Bund	RMT	60.00	300	76.0302	12.3913	0.180	
Charpura	1109	Shoba w/o. Venkatesanayaka	1/*/*	Machinery	Soil Moisture Conservation Activity	Trench Cum Bund	RMT	60.00	150	76.0302	12.3913	0.090	
Charpura	1110	P V Govinda s/o Venkategowda	3/*/1	Machinery	Soil Moisture Conservation Activity	Trench Cum Bund	RMT	60.00	500	76.0356	12.3936	0.300	
Charpura	1111	P V Mahadeva s/o Venkatappa	3/*/2	Machinery	Soil Moisture Conservation Activity	Trench Cum Bund	RMT	60.00	250	76.0356	12.3936	0.150	
Charpura	1112	P V Mahadeva s/o Late Venkatappa	3/*/3	Machinery	Soil Moisture Conservation Activity	Trench Cum Bund	RMT	60.00	200	76.0356	12.3936	0.120	
Charpura	1113	P V Thimmagowda. Late s/o. Venkatappa	3/*/4	Machinery	Soil Moisture Conservation Activity	Trench Cum Bund	RMT	60.00	50	76.0356	12.3936	0.030	
Charpura	1114	Abdul Jaleel M. s/o Haji Ibrahim P.M. .	2/*/*	Machinery	Soil Moisture Conservation Activity	Trench Cum Bund	RMT	60.00	50	76.0331	12.3923	0.030	
Charpura	1115	P.R.Mahesh s/o Late.P.V.Ramegowda	2/*/1	Machinery	Soil Moisture Conservation Activity	Trench Cum Bund	RMT	60.00	50	76.0331	12.3923	0.030	
Charpura	1116	P.R.Mahesh s/o Late.P.V.Ramegowda	2/*/2	Machinery	Soil Moisture Conservation Activity	Trench Cum Bund	RMT	60.00	25	76.0331	12.3923	0.015	
Charpura	1117	K.P. Prakash s/o Puttegowda	6/*/1	Machinery	Soil Moisture Conservation Activity	Trench Cum Bund	RMT	60.00	225	76.0376	12.3932	0.135	
Neralakuppe	1118	Public cemetery - For all the people of Nilakkupp	114/*/*	Machinery	Soil Moisture Conservation Activity	Trench Cum Bund	RMT	60.00	248	76.0464	12.4022	0.149	
Neralakuppe	1119	Sundaregowda S/O Doddegowda	72/*/1	Machinery	Soil Moisture Conservation Activity	Trench Cum Bund	RMT	60.00	420	76.0472	12.4033	0.252	
Neralakuppe	1120	Kumara S/O Doddegowda	72/*/2	Machinery	Soil Moisture Conservation Activity	Trench Cum Bund	RMT	60.00	100	76.0472	12.4033	0.060	
Neralakuppe	1121	Sharaamma W/O Annegowda	73/*/*	Machinery	Soil Moisture Conservation Activity	Trench Cum Bund	RMT	60.00	150	76.0472	12.4023	0.090	

Village Name	Farmer Code	Farmer Name	Survey Number	Rate Type (Manually/Machinery)	Activity Type (Soil Moisture Conservation Activity/ Water Harvesting Activity)	Activity Name	Unit	Unit Cost (In Rs.)	Proposed Quantity	Latitude (Deg-Min-Sec)	Longitude (Deg-Min-Sec)	Total Cost (In Lacs)	Site Photo
Neralakuppe	1122	Yashodhama W/O sannegowda	73/*/*	Machinery	Soil Moisture Conservation Activity	Trench Cum Bund	RMT	60.00	333	76.0472	12.4023	0.200	
Neralakuppe	1123	Chellegowda W/O Davalinga Gowda	74/*/*	Machinery	Soil Moisture Conservation Activity	Trench Cum Bund	RMT	60.00	515	76.0457	12.4023	0.309	
Neralakuppe	1124	P J Krishnegowda S/O Javaregowda	75/*/*	Machinery	Soil Moisture Conservation Activity	Trench Cum Bund	RMT	60.00	160	76.0457	12.4023	0.096	
P Basavanahlli	1125	P.J. Yogananda s/o Late. Jawarashetti	13/*/1	Machinery	Soil Moisture Conservation Activity	Trench Cum Bund	RMT	60.00	75	76.0485	12.4045	0.045	
P Basavanahlli	1126	PT Thimmagowda. -	13/*/2	Machinery	Soil Moisture Conservation Activity	Trench Cum Bund	RMT	60.00	75	76.0485	12.4045	0.045	
P Basavanahlli	1127	Ramamoorthy - s/o Thimmagowda	13/*/3	Machinery	Soil Moisture Conservation Activity	Trench Cum Bund	RMT	60.00	50	76.0485	12.4045	0.030	
P Basavanahlli	1128	Ramamurthy. s/o Thimmagowda	13/*/4	Machinery	Soil Moisture Conservation Activity	Trench Cum Bund	RMT	60.00	75	76.0485	12.4045	0.045	
P Basavanahlli	1129	Ramamoorthy s/o Thimmagowda	13/*/5	Machinery	Soil Moisture Conservation Activity	Trench Cum Bund	RMT	60.00	100	76.0485	12.4045	0.060	
P Basavanahlli	1130	PT Thimmagowda. -	14/*/*	Machinery	Soil Moisture Conservation Activity	Trench Cum Bund	RMT	60.00	50	76.0475	12.4044	0.030	
P Basavanahlli	1131	PT Thimmagowda. -	14/*/*	Machinery	Soil Moisture Conservation Activity	Trench Cum Bund	RMT	60.00	38	76.0475	12.4044	0.023	
P Basavanahlli	1132	Ramamurthy. s/o Thimmagowda	14/*/*	Machinery	Soil Moisture Conservation Activity	Trench Cum Bund	RMT	60.00	75	76.0475	12.4044	0.045	
P Basavanahlli	1133	Latekshamma - w/o Thimmagowda	15/*/1	Machinery	Soil Moisture Conservation Activity	Trench Cum Bund	RMT	60.00	250	76.0479	12.4058	0.150	
P Basavanahlli	1134	P J Ramegowda - s/o Jawaregowda	15/*/2	Machinery	Soil Moisture Conservation Activity	Trench Cum Bund	RMT	60.00	30	76.0479	12.4058	0.018	
P Basavanahlli	1135	P.T. Ramachandra s/o . P.J. Thimmagowda. -	15/*/3	Machinery	Soil Moisture Conservation Activity	Trench Cum Bund	RMT	60.00	50	76.0479	12.4058	0.030	
P Basavanahlli	1136	P.T. Loksha s/o . P.J. Thimmagowda. -	15/*/3	Machinery	Soil Moisture Conservation Activity	Trench Cum Bund	RMT	60.00	70	76.0479	12.4058	0.042	
P Basavanahlli	1137	P.T. Palaksha s/o . P.J. Thimmagowda. -	15/*/3	Machinery	Soil Moisture Conservation Activity	Trench Cum Bund	RMT	60.00	70	76.0479	12.4058	0.042	
P Basavanahlli	1138	NJ Shivanna - s/o Javaregowda	16/*/1	Machinery	Soil Moisture Conservation Activity	Trench Cum Bund	RMT	60.00	300	76.0473	12.4077	0.180	
P Basavanahlli	1139	B A Prakash - s/o B M Annegowda	16/*/2	Machinery	Soil Moisture Conservation Activity	Trench Cum Bund	RMT	60.00	700	76.0473	12.4077	0.420	
P Basavanahlli	1140	P Kavitha w/o B A Prakash	16/*/2	Machinery	Soil Moisture Conservation Activity	Trench Cum Bund	RMT	60.00	340	76.0473	12.4077	0.204	



Village Name	Farmer Code	Farmer Name	Survey Number	Rate Type (Manually/ Machinery)	Activity Type (Soil Moisture Conservation Activity/ Water Harvesting Activity)	Activity Name	Unit	Unit Cost (In Rs.)	Proposed Quantity	Latitude (Deg-Min-Sec)	Longitude (Deg-Min-Sec)	Total Cost (In Lacs)	Site Photo
P Basavanahlli	1141	KaLatesayya - s/o Latekkayya	17/*/*	Machinery	Soil Moisture Conservation Activity	Trench Cum Bund	RMT	60.00	123	76.0468	12.4092	0.074	
P Basavanahlli	1142	Basavyaya - s/o Latekkayya	17/*/*	Machinery	Soil Moisture Conservation Activity	Trench Cum Bund	RMT	60.00	123	76.0468	12.4092	0.074	
P Basavanahlli	1143	Latekkayya - s/o Latekkayya	17/*/*	Machinery	Soil Moisture Conservation Activity	Trench Cum Bund	RMT	60.00	123	76.0468	12.4092	0.074	
P Basavanahlli	1144	Hombayya - s/o Latekkayya	17/*/*	Machinery	Soil Moisture Conservation Activity	Trench Cum Bund	RMT	60.00	123	76.0468	12.4092	0.074	
P Basavanahlli	1145	KaLatesayya s/o Latekkayya	18/*/*	Machinery	Soil Moisture Conservation Activity	Trench Cum Bund	RMT	60.00	68	76.0466	12.4102	0.041	
P Basavanahlli	1146	Puttaya s/o KaLateya	18/*/*	Machinery	Soil Moisture Conservation Activity	Trench Cum Bund	RMT	60.00	50	76.0466	12.4102	0.030	
P Basavanahlli	1147	Basavyaya s/o Latekkayya	18/*/*	Machinery	Soil Moisture Conservation Activity	Trench Cum Bund	RMT	60.00	50	76.0466	12.4102	0.030	
P Basavanahlli	1148	Latekkayya s/o Latekkayya	18/*/*	Machinery	Soil Moisture Conservation Activity	Trench Cum Bund	RMT	60.00	50	76.0466	12.4102	0.030	
P Basavanahlli	1149	Hombayya s/o Latekkayya	18/*/*	Machinery	Soil Moisture Conservation Activity	Trench Cum Bund	RMT	60.00	50	76.0466	12.4102	0.030	
P Basavanahlli	1150	Hanumamma w/o Latekkayya	18/*/*	Machinery	Soil Moisture Conservation Activity	Trench Cum Bund	RMT	60.00	250	76.0466	12.4102	0.150	
P Basavanahlli	1151	Sharadamma w/o . Appannewoda	19/*/1	Machinery	Soil Moisture Conservation Activity	Trench Cum Bund	RMT	60.00	15	76.0450	12.4109	0.009	
P Basavanahlli	1152	Kantha s/o javaregowda	19/*/2	Machinery	Soil Moisture Conservation Activity	Trench Cum Bund	RMT	60.00	200	76.0450	12.4109	0.120	
P Basavanahlli	1153	Yashodamma w/o . Venkataramu	19/*/3	Machinery	Soil Moisture Conservation Activity	Trench Cum Bund	RMT	60.00	255	76.0450	12.4109	0.153	
P Basavanahlli	1154	Kalegowda - s/o Chikkegowda	19/*/4	Machinery	Soil Moisture Conservation Activity	Trench Cum Bund	RMT	60.00	200	76.0450	12.4109	0.120	
P Basavanahlli	1155	Jawaregowda - s/o Thimmgowda	19/*/5	Machinery	Soil Moisture Conservation Activity	Trench Cum Bund	RMT	60.00	70	76.0450	12.4109	0.042	
P Basavanahlli	1156	Ravisha. s/o Javaregowda	19/*/6	Machinery	Soil Moisture Conservation Activity	Trench Cum Bund	RMT	60.00	155	76.0450	12.4109	0.093	
P Basavanahlli	1157	Kanthe Gowda. s/o Javaregowda	19/*/6	Machinery	Soil Moisture Conservation Activity	Trench Cum Bund	RMT	60.00	70	76.0450	12.4109	0.042	
P Basavanahlli	1158	Nagegowda B a. s/o Late Appannewoda	19/*/7	Machinery	Soil Moisture Conservation Activity	Trench Cum Bund	RMT	60.00	178	76.0450	12.4109	0.107	
P Basavanahlli	1159	Sharadamma w/o . Appannewoda	20/*/1	Machinery	Soil Moisture Conservation Activity	Trench Cum Bund	RMT	60.00	340	76.0446	12.4093	0.204	

Village Name	Farmer Code	Farmer Name	Survey Number	Rate Type (Manually/ Machinery)	Activity Type (Soil Moisture Conservation Activity/ Water Harvesting Activity)	Activity Name	Unit	Unit Cost (In Rs.)	Proposed Quantity	Latitude (Deg-Min-Sec)	Longitude (Deg-Min-Sec)	Total Cost (In Lacs)	Site Photo
P Basavanahlli	1160	COMMAN LAND	20/*2	Machinery	Soil Moisture Conservation Activity	Trench Cum Bund	RMT	60.00	83	76.0446	12.4093	0.050	
P Basavanahlli	1161	Puttaya - s/o KaLateiah	20/*3	Machinery	Soil Moisture Conservation Activity	Trench Cum Bund	RMT	60.00	340	76.0446	12.4093	0.204	
P Basavanahlli	1162	KaLatesayya s/o Latekkayya	20/*4	Machinery	Soil Moisture Conservation Activity	Trench Cum Bund	RMT	60.00	83	76.0446	12.4093	0.050	
P Basavanahlli	1163	Basavayya s/o Latekkayya	20/*4	Machinery	Soil Moisture Conservation Activity	Trench Cum Bund	RMT	60.00	85	76.0446	12.4093	0.051	
P Basavanahlli	1164	Latekkayya s/o Latekkayya	20/*4	Machinery	Soil Moisture Conservation Activity	Trench Cum Bund	RMT	60.00	83	76.0446	12.4093	0.050	
P Basavanahlli	1165	Hombayya s/o Latekkayya	20/*4	Machinery	Soil Moisture Conservation Activity	Trench Cum Bund	RMT	60.00	85	76.0446	12.4093	0.051	
P Basavanahlli	1166	H C SheeLate w/o . B V Javaregowda	22/*2	Machinery	Soil Moisture Conservation Activity	Trench Cum Bund	RMT	60.00	330	76.0459	12.4055	0.198	
P Basavanahlli	1167	B A Sundarachari - s/o Annaiyachari	22/*3	Machinery	Soil Moisture Conservation Activity	Trench Cum Bund	RMT	60.00	100	76.0459	12.4055	0.060	
P Basavanahlli	1168	BA Sundarachari s/o Annaiyachari	22/*4	Machinery	Soil Moisture Conservation Activity	Trench Cum Bund	RMT	60.00	120	76.0459	12.4055	0.072	
P Basavanahlli	1169	B.A. Jayanna s/o Late Annaiahchar	22/*5	Machinery	Soil Moisture Conservation Activity	Trench Cum Bund	RMT	60.00	120	76.0459	12.4055	0.072	
P Basavanahlli	1170	Bhagyamma w/o Mariappa	22/*6	Machinery	Soil Moisture Conservation Activity	Trench Cum Bund	RMT	60.00	50	76.0459	12.4055	0.030	
P Basavanahlli	1171	Ganeshachar s/o K.C.Veerachar	22/*7	Machinery	Soil Moisture Conservation Activity	Trench Cum Bund	RMT	60.00	225	76.0459	12.4055	0.135	
P Basavanahlli	1172	Prabha s/o Nagannachari	22/*8	Machinery	Soil Moisture Conservation Activity	Trench Cum Bund	RMT	60.00	100	76.0459	12.4055	0.060	
P Basavanahlli	1173	Subrahmanyachari - s/o K C Annaiyachari	22/*9	Machinery	Soil Moisture Conservation Activity	Trench Cum Bund	RMT	60.00	100	76.0459	12.4055	0.060	
P Basavanahlli	1174	NANJAMMA w/o . Le lingadevarachar	23/*1	Machinery	Soil Moisture Conservation Activity	Trench Cum Bund	RMT	60.00	50	76.0451	12.4034	0.030	
P Basavanahlli	1175	Venkatagowda -	24/*1	Machinery	Soil Moisture Conservation Activity	Trench Cum Bund	RMT	60.00	30	76.0430	12.4036	0.018	
P Basavanahlli	1176	P T Rajegowda s/o Thimmagowda	24/*1	Machinery	Soil Moisture Conservation Activity	Trench Cum Bund	RMT	60.00	50	76.0430	12.4036	0.030	
P Basavanahlli	1177	P T Lokesh s/o Thimmagowda	24/*1	Machinery	Soil Moisture Conservation Activity	Trench Cum Bund	RMT	60.00	50	76.0430	12.4036	0.030	
P Basavanahlli	1178	Subramanyachar s/o Late "Annayachar	25/*1	Machinery	Soil Moisture Conservation Activity	Trench Cum Bund	RMT	60.00	108	76.0443	12.4059	0.065	

Village Name	Farmer Code	Farmer Name	Survey Number	Rate Type (Manually/ Machinery)	Activity Type (Soil Moisture Conservation Activity/ Water Harvesting Activity)	Activity Name	Unit	Unit Cost (In Rs.)	Proposed Quantity	Latitude (Deg-Min-Sec)	Longitude (Deg-Min-Sec)	Total Cost (In Lacs)	Site Photo
P Basavanahlli	1179	B.A. Sundarachar s/o Late "Annayachar	25/*1	Machinery	Soil Moisture Conservation Activity	Trench Cum Bund	RMT	60.00	110	76.0443	12.4059	0.066	
P Basavanahlli	1180	B.A. Jayanna s/o Late "Annayachar	25/*1	Machinery	Soil Moisture Conservation Activity	Trench Cum Bund	RMT	60.00	108	76.0443	12.4059	0.065	
P Basavanahlli	1181	COMMAN LAND	25/*1	Machinery	Soil Moisture Conservation Activity	Trench Cum Bund	RMT	60.00	478	76.0443	12.4059	0.287	
P Basavanahlli	1182	Puttammaamma - w/o Annaiyachar	25/*2	Machinery	Soil Moisture Conservation Activity	Trench Cum Bund	RMT	60.00	200	76.0443	12.4059	0.120	
P Basavanahlli	1183	Subramanyachar s/o Late "Annayachar	25/*2	Machinery	Soil Moisture Conservation Activity	Trench Cum Bund	RMT	60.00	93	76.0443	12.4059	0.056	
P Basavanahlli	1184	Sundara char s/o Late "Annayachar	25/*2	Machinery	Soil Moisture Conservation Activity	Trench Cum Bund	RMT	60.00	83	76.0443	12.4059	0.050	
P Basavanahlli	1185	Subramanyachar s/o Le Annayachar, P Basavana	25/*3	Machinery	Soil Moisture Conservation Activity	Trench Cum Bund	RMT	60.00	75	76.0443	12.4059	0.045	
P Basavanahlli	1186	Puttamma w/o Ningegowda	26/*1	Machinery	Soil Moisture Conservation Activity	Trench Cum Bund	RMT	60.00	283	76.0427	12.4062	0.170	
P Basavanahlli	1187	VenkateshaShatti - s/o Rangashatti	26/*1	Machinery	Soil Moisture Conservation Activity	Trench Cum Bund	RMT	60.00	375	76.0427	12.4062	0.225	
P Basavanahlli	1188	Gangamma w/o Govindashetty	26/*1	Machinery	Soil Moisture Conservation Activity	Trench Cum Bund	RMT	60.00	100	76.0427	12.4062	0.060	
P Basavanahlli	1189	Gangamma w/o .Late.Govindashetty	26/*1	Machinery	Soil Moisture Conservation Activity	Trench Cum Bund	RMT	60.00	350	76.0427	12.4062	0.210	
P Basavanahlli	1190	COMMAN LAND	26/*1	Machinery	Soil Moisture Conservation Activity	Trench Cum Bund	RMT	60.00	90	76.0427	12.4062	0.054	
P Basavanahlli	1191	COMMAN LAND	26/*1	Machinery	Soil Moisture Conservation Activity	Trench Cum Bund	RMT	60.00	100	76.0427	12.4062	0.060	
P Basavanahlli	1192	Puttamma w/o Sannegowda	27/*/*	Machinery	Soil Moisture Conservation Activity	Trench Cum Bund	RMT	60.00	100	76.0416	12.4050	0.060	
P Basavanahlli	1193	Chandramma w/o Late Krishnanayaka	27/*/*	Machinery	Soil Moisture Conservation Activity	Trench Cum Bund	RMT	60.00	113	76.0416	12.4050	0.068	
P Basavanahlli	1194	Ramamoorthy - s/o Thimmagowda	27/*/*	Machinery	Soil Moisture Conservation Activity	Trench Cum Bund	RMT	60.00	400	76.0416	12.4050	0.240	
P Basavanahlli	1195	PT Rajegowda - s/o Thimmagowda	27/*/*	Machinery	Soil Moisture Conservation Activity	Trench Cum Bund	RMT	60.00	250	76.0416	12.4050	0.150	
P Basavanahlli	1196	Subramanya s/o Hoonnegowda	27/*/*	Machinery	Soil Moisture Conservation Activity	Trench Cum Bund	RMT	60.00	100	76.0416	12.4050	0.060	
P Basavanahlli	1197	Girigowda s/o Thimmagowda	27/*/*	Machinery	Soil Moisture Conservation Activity	Trench Cum Bund	RMT	60.00	250	76.0416	12.4050	0.150	

Village Name	Farmer Code	Farmer Name	Survey Number	Rate Type (Manually/ Machinery)	Activity Type (Soil Moisture Conservation Activity/ Water Harvesting Activity)	Activity Name	Unit	Unit Cost (In Rs.)	Proposed Quantity	Latitude (Deg-Min-Sec)	Longitude (Deg-Min-Sec)	Total Cost (In Lacs)	Site Photo
P Basavanahlli	1198	COMMAN LAND	27/*/*	Machinery	Soil Moisture Conservation Activity	Trench Cum Bund	RMT	60.00	510	76.0416	12.4050	0.306	
P Basavanahlli	1199	Narasimhamayya - s/o Sampagaya	28/*/*	Machinery	Soil Moisture Conservation Activity	Trench Cum Bund	RMT	60.00	150	76.0361	12.4048	0.090	
P Basavanahlli	1200	Puttachari s/o NeeLatechari	28/*/*	Machinery	Soil Moisture Conservation Activity	Trench Cum Bund	RMT	60.00	270	76.0361	12.4048	0.162	
P Basavanahlli	1201	Karyaiyah - s/o Jawaraiah	28/*/*	Machinery	Soil Moisture Conservation Activity	Trench Cum Bund	RMT	60.00	128	76.0361	12.4048	0.077	
P Basavanahlli	1202	P J Krishnegowda - s/o Javaregowda	28/*/*	Machinery	Soil Moisture Conservation Activity	Trench Cum Bund	RMT	60.00	150	76.0361	12.4048	0.090	
P Basavanahlli	1203	Kamaksamma - w/o Kempegowda	28/*/*	Machinery	Soil Moisture Conservation Activity	Trench Cum Bund	RMT	60.00	216	76.0361	12.4048	0.130	
P Basavanahlli	1204	Krishna s/o Savitramma	28/*/*	Machinery	Soil Moisture Conservation Activity	Trench Cum Bund	RMT	60.00	297	76.0361	12.4048	0.178	
P Basavanahlli	1205	Kathiaini - KO K N Madhavan	28/*/*	Machinery	Soil Moisture Conservation Activity	Trench Cum Bund	RMT	60.00	180	76.0361	12.4048	0.108	
P Basavanahlli	1206	P.V.Bhagyamma w/o . B.N. Karigowda	28/*/*	Machinery	Soil Moisture Conservation Activity	Trench Cum Bund	RMT	60.00	270	76.0361	12.4048	0.162	
P Basavanahlli	1207	B N Karigowda s/o Ninggowda	28/*/*	Machinery	Soil Moisture Conservation Activity	Trench Cum Bund	RMT	60.00	270	76.0361	12.4048	0.162	
P Basavanahlli	1208	Bhagya - w/o . B N Karigowda	28/*/*	Machinery	Soil Moisture Conservation Activity	Trench Cum Bund	RMT	60.00	270	76.0361	12.4048	0.162	
P Basavanahlli	1209	Kumara Naik s/o Thamanna Naik	28/*/*	Machinery	Soil Moisture Conservation Activity	Trench Cum Bund	RMT	60.00	54	76.0361	12.4048	0.032	
P Basavanahlli	1210	Kumara s/o Narayana	28/*/*	Machinery	Soil Moisture Conservation Activity	Trench Cum Bund	RMT	60.00	105	76.0361	12.4048	0.063	
P Basavanahlli	1211	Anwar Pasha - s/o Hasan Saab	28/*/*	Machinery	Soil Moisture Conservation Activity	Trench Cum Bund	RMT	60.00	128	76.0361	12.4048	0.077	
P Basavanahlli	1212	R B Krishnamurti s/o R M Bhimashetti	28/*/*	Machinery	Soil Moisture Conservation Activity	Trench Cum Bund	RMT	60.00	60	76.0361	12.4048	0.036	
P Basavanahlli	1213	KaLatemma w/o .Late.Boraiah	28/*/*	Machinery	Soil Moisture Conservation Activity	Trench Cum Bund	RMT	60.00	60	76.0361	12.4048	0.036	
P Basavanahlli	1214	KK Gangadhar -	28/*/*	Machinery	Soil Moisture Conservation Activity	Trench Cum Bund	RMT	60.00	240	76.0361	12.4048	0.144	
P Basavanahlli	1215	Ganesha - s/o Doddarangeowda	28/*/*	Machinery	Soil Moisture Conservation Activity	Trench Cum Bund	RMT	60.00	180	76.0361	12.4048	0.108	
P Basavanahlli	1216	Ganesha s/o Rangeowda	28/*/*	Machinery	Soil Moisture Conservation Activity	Trench Cum Bund	RMT	60.00	99	76.0361	12.4048	0.059	

Village Name	Farmer Code	Farmer Name	Survey Number	Rate Type (Manually/ Machinery)	Activity Type (Soil Moisture Conservation Activity/ Water Harvesting Activity)	Activity Name	Unit	Unit Cost (In Rs.)	Proposed Quantity	Latitude (Deg-Min-Sec)	Longitude (Deg-Min-Sec)	Total Cost (In Lacs)	Site Photo
P Basavanahlli	1217	Ammannamma - w/o m Kunjirama	28/*/*	Machinery	Soil Moisture Conservation Activity	Trench Cum Bund	RMT	60.00	150	76.0361	12.4048	0.090	
P Basavanahlli	1218	Muthuraja s/o Late Govindgowda	28/*/*	Machinery	Soil Moisture Conservation Activity	Trench Cum Bund	RMT	60.00	177	76.0361	12.4048	0.106	
P Basavanahlli	1219	Ganesha s/o Srinivasa	28/*/*	Machinery	Soil Moisture Conservation Activity	Trench Cum Bund	RMT	60.00	105	76.0361	12.4048	0.063	
P Basavanahlli	1220	P.J.Chandrashetti s/o Jawarashetti	28/*/*	Machinery	Soil Moisture Conservation Activity	Trench Cum Bund	RMT	60.00	45	76.0361	12.4048	0.027	
P Basavanahlli	1221	Thimmajamma w/o Late Kempaya	28/*/*	Machinery	Soil Moisture Conservation Activity	Trench Cum Bund	RMT	60.00	240	76.0361	12.4048	0.144	
P Basavanahlli	1222	Thimmajamma. w/o Late Kempaya	28/*/*	Machinery	Soil Moisture Conservation Activity	Trench Cum Bund	RMT	60.00	90	76.0361	12.4048	0.054	
P Basavanahlli	1223	P J Chandrashetty - s/o Jawarashetti	28/*/*	Machinery	Soil Moisture Conservation Activity	Trench Cum Bund	RMT	60.00	230	76.0361	12.4048	0.138	
P Basavanahlli	1224	Channamma - w/o Sannashetty	28/*/*	Machinery	Soil Moisture Conservation Activity	Trench Cum Bund	RMT	60.00	101	76.0361	12.4048	0.060	
P Basavanahlli	1225	R Prasad s/o P t Rajanayaka	28/*/*	Machinery	Soil Moisture Conservation Activity	Trench Cum Bund	RMT	60.00	75	76.0361	12.4048	0.045	
P Basavanahlli	1226	Chandregowda - s/o BelLatorygowda	28/*/*	Machinery	Soil Moisture Conservation Activity	Trench Cum Bund	RMT	60.00	180	76.0361	12.4048	0.108	
P Basavanahlli	1227	KaLatewathi - w/o Chandraasanayaka	28/*/*	Machinery	Soil Moisture Conservation Activity	Trench Cum Bund	RMT	60.00	240	76.0361	12.4048	0.144	
P Basavanahlli	1228	KaLatevathi w/o .Chandrasanayaka	28/*/*	Machinery	Soil Moisture Conservation Activity	Trench Cum Bund	RMT	60.00	153	76.0361	12.4048	0.092	
P Basavanahlli	1229	Chandraya s/o Honnurayya	28/*/*	Machinery	Soil Moisture Conservation Activity	Trench Cum Bund	RMT	60.00	143	76.0361	12.4048	0.086	
P Basavanahlli	1230	P H Jawaregowda - s/o Honagiri Gowda	28/*/*	Machinery	Soil Moisture Conservation Activity	Trench Cum Bund	RMT	60.00	300	76.0361	12.4048	0.180	
P Basavanahlli	1231	ML Joseph -	28/*/*	Machinery	Soil Moisture Conservation Activity	Trench Cum Bund	RMT	60.00	240	76.0361	12.4048	0.144	
P Basavanahlli	1232	ML Joseph -	28/*/*	Machinery	Soil Moisture Conservation Activity	Trench Cum Bund	RMT	60.00	240	76.0361	12.4048	0.144	
P Basavanahlli	1233	K R Ananda - s/o Ramappa	28/*/*	Machinery	Soil Moisture Conservation Activity	Trench Cum Bund	RMT	60.00	240	76.0361	12.4048	0.144	
P Basavanahlli	1234	C P John -	28/*/*	Machinery	Soil Moisture Conservation Activity	Trench Cum Bund	RMT	60.00	240	76.0361	12.4048	0.144	
P Basavanahlli	1235	Jawaramma w/o .Late.Annegowda	28/*/*	Machinery	Soil Moisture Conservation Activity	Trench Cum Bund	RMT	60.00	180	76.0361	12.4048	0.108	

Village Name	Farmer Code	Farmer Name	Survey Number	Rate Type (Manually/ Machinery)	Activity Type (Soil Moisture Conservation Activity/ Water Harvesting Activity)	Activity Name	Unit	Unit Cost (In Rs.)	Proposed Quantity	Latitude (Deg-Min-Sec)	Longitude (Deg-Min-Sec)	Total Cost (In Lacs)	Site Photo
P Basavanahlli	1236	Deviramma w/o Late Jawarashetti	28/*/*	Machinery	Soil Moisture Conservation Activity	Trench Cum Bund	RMT	60.00	180	76.0361	12.4048	0.108	
P Basavanahlli	1237	Deviramma w/o Late Jawarashetti	28/*/*	Machinery	Soil Moisture Conservation Activity	Trench Cum Bund	RMT	60.00	120	76.0361	12.4048	0.072	
P Basavanahlli	1238	P J Krishna Gowda s/o Late Javaregowda	28/*/*	Machinery	Soil Moisture Conservation Activity	Trench Cum Bund	RMT	60.00	60	76.0361	12.4048	0.036	
P Basavanahlli	1239	Jawarayya s/o Karyaiah	28/*/*	Machinery	Soil Moisture Conservation Activity	Trench Cum Bund	RMT	60.00	120	76.0361	12.4048	0.072	
P Basavanahlli	1240	Jalendra s/o Honnegowda	28/*/*	Machinery	Soil Moisture Conservation Activity	Trench Cum Bund	RMT	60.00	186	76.0361	12.4048	0.112	
P Basavanahlli	1241	Jalendra s/o Hoonnegowda	28/*/*	Machinery	Soil Moisture Conservation Activity	Trench Cum Bund	RMT	60.00	111	76.0361	12.4048	0.067	
P Basavanahlli	1242	Thangamma - w/o Kannan	28/*/*	Machinery	Soil Moisture Conservation Activity	Trench Cum Bund	RMT	60.00	120	76.0361	12.4048	0.072	
P Basavanahlli	1243	T K Saroja s/o Kannan	28/*/*	Machinery	Soil Moisture Conservation Activity	Trench Cum Bund	RMT	60.00	90	76.0361	12.4048	0.054	
P Basavanahlli	1244	NeeLatemma w/o Late Dasayya	28/*/*	Machinery	Soil Moisture Conservation Activity	Trench Cum Bund	RMT	60.00	60	76.0361	12.4048	0.036	
P Basavanahlli	1245	Jawaramma w/o Late. Thimmaragowda	28/*/*	Machinery	Soil Moisture Conservation Activity	Trench Cum Bund	RMT	60.00	180	76.0361	12.4048	0.108	
P Basavanahlli	1246	Rukmini w/o . G.P. Umesha	28/*/*	Machinery	Soil Moisture Conservation Activity	Trench Cum Bund	RMT	60.00	0	76.0361	12.4048	0.000	
P Basavanahlli	1247	DoddabaLatenayaka s/o Somanayaka	28/*/*	Machinery	Soil Moisture Conservation Activity	Trench Cum Bund	RMT	60.00	150	76.0361	12.4048	0.090	
P Basavanahlli	1248	Deviramma w/o Late Boregowda	28/*/*	Machinery	Soil Moisture Conservation Activity	Trench Cum Bund	RMT	60.00	180	76.0361	12.4048	0.108	
P Basavanahlli	1249	NeeLatemma - w/o Dasayya	28/*/*	Machinery	Soil Moisture Conservation Activity	Trench Cum Bund	RMT	60.00	0	76.0361	12.4048	0.000	
P Basavanahlli	1250	R B Doreraj - s/o Bhimashetti	28/*/*	Machinery	Soil Moisture Conservation Activity	Trench Cum Bund	RMT	60.00	120	76.0361	12.4048	0.072	
P Basavanahlli	1251	Doddaswamishetty s/o Sannashetty	28/*/*	Machinery	Soil Moisture Conservation Activity	Trench Cum Bund	RMT	60.00	90	76.0361	12.4048	0.054	
P Basavanahlli	1252	G C Nagendra s/o Chandragowda	28/*/*	Machinery	Soil Moisture Conservation Activity	Trench Cum Bund	RMT	60.00	198	76.0361	12.4048	0.119	
P Basavanahlli	1253	COMMAN LAND	28/*/*	Machinery	Soil Moisture Conservation Activity	Trench Cum Bund	RMT	60.00	13750	76.0361	12.4048	8.250	
P Basavanahlli	1254	PLatentation garden	28/*/*	Machinery	Soil Moisture Conservation Activity	Trench Cum Bund	RMT	60.00	780	76.0361	12.4048	0.468	

Village Name	Farmer Code	Farmer Name	Survey Number	Rate Type (Manually/ Machinery)	Activity Type (Soil Moisture Conservation Activity/ Water Harvesting Activity)	Activity Name	Unit	Unit Cost (In Rs.)	Proposed Quantity	Latitude (Deg-Min-Sec)	Longitude (Deg-Min-Sec)	Total Cost (In Lacs)	Site Photo
P Basavanahlli	1255	COMMAN LAND	28/*/*	Machinery	Soil Moisture Conservation Activity	Trench Cum Bund	RMT	60.00	240	76.0361	12.4048	0.144	
P Basavanahlli	1256	Nagamma - w/o c v anantu	29/*/*	Machinery	Soil Moisture Conservation Activity	Trench Cum Bund	RMT	60.00	60	76.0421	12.4079	0.036	
P Basavanahlli	1257	Nagamma w/o . C V Anantu	29/*/*	Machinery	Soil Moisture Conservation Activity	Trench Cum Bund	RMT	60.00	90	76.0421	12.4079	0.054	
P Basavanahlli	1258	NeeLatemma - w/o -KaLatenayaka	29/*/*	Machinery	Soil Moisture Conservation Activity	Trench Cum Bund	RMT	60.00	90	76.0421	12.4079	0.054	
P Basavanahlli	1259	Prabha - w/o . BN Prakash	29/*/*	Machinery	Soil Moisture Conservation Activity	Trench Cum Bund	RMT	60.00	60	76.0421	12.4079	0.036	
P Basavanahlli	1260	Puttarajabovi s/o Puttabhovi	29/*/*	Machinery	Soil Moisture Conservation Activity	Trench Cum Bund	RMT	60.00	88	76.0421	12.4079	0.053	
P Basavanahlli	1261	NeeLatemma s/o . Thimmanayaka	29/*/*	Machinery	Soil Moisture Conservation Activity	Trench Cum Bund	RMT	60.00	150	76.0421	12.4079	0.090	
P Basavanahlli	1262	N.J.Kamakshmma w/o . B.A. Kalegowda	29/*/*	Machinery	Soil Moisture Conservation Activity	Trench Cum Bund	RMT	60.00	90	76.0421	12.4079	0.054	
P Basavanahlli	1263	N.J.Kamakshmma w/o . B.A. Kalegowda	29/*/*	Machinery	Soil Moisture Conservation Activity	Trench Cum Bund	RMT	60.00	120	76.0421	12.4079	0.072	
P Basavanahlli	1264	Mohamed Qasim -	29/*/*	Machinery	Soil Moisture Conservation Activity	Trench Cum Bund	RMT	60.00	23	76.0421	12.4079	0.014	
P Basavanahlli	1265	B A Govindgowda. s/o B M Annegowda	29/*/*	Machinery	Soil Moisture Conservation Activity	Trench Cum Bund	RMT	60.00	34	76.0421	12.4079	0.020	
P Basavanahlli	1266	Chandramma w/o Late Krishnanayaka	29/*/*	Machinery	Soil Moisture Conservation Activity	Trench Cum Bund	RMT	60.00	26	76.0421	12.4079	0.016	
P Basavanahlli	1267	Mallegowda - s/o Sannegowda	29/*/*	Machinery	Soil Moisture Conservation Activity	Trench Cum Bund	RMT	60.00	148	76.0421	12.4079	0.089	
P Basavanahlli	1268	Mahesh s/o Govindgowda	29/*/*	Machinery	Soil Moisture Conservation Activity	Trench Cum Bund	RMT	60.00	30	76.0421	12.4079	0.018	
P Basavanahlli	1269	Thayamma- w/o Ramegowda	29/*/*	Machinery	Soil Moisture Conservation Activity	Trench Cum Bund	RMT	60.00	30	76.0421	12.4079	0.018	
P Basavanahlli	1270	Meenakshmma - w/o Ramanayaka	29/*/*	Machinery	Soil Moisture Conservation Activity	Trench Cum Bund	RMT	60.00	45	76.0421	12.4079	0.027	
P Basavanahlli	1271	P T Rajegowda - s/o Thimmagowda	29/*/*	Machinery	Soil Moisture Conservation Activity	Trench Cum Bund	RMT	60.00	45	76.0421	12.4079	0.027	
P Basavanahlli	1272	P T Lokesh - s/o Thimmagowda	29/*/*	Machinery	Soil Moisture Conservation Activity	Trench Cum Bund	RMT	60.00	90	76.0421	12.4079	0.054	
P Basavanahlli	1273	Ravindra - s/o Chikkathammegowda	29/*/*	Machinery	Soil Moisture Conservation Activity	Trench Cum Bund	RMT	60.00	128	76.0421	12.4079	0.077	

Village Name	Farmer Code	Farmer Name	Survey Number	Rate Type (Manually/ Machinery)	Activity Type (Soil Moisture Conservation Activity/ Water Harvesting Activity)	Activity Name	Unit	Unit Cost (In Rs.)	Proposed Quantity	Latitude (Deg-Min-Sec)	Longitude (Deg-Min-Sec)	Total Cost (In Lacs)	Site Photo
P Basavanahlli	1274	Sharadamma w/o Late B M Venkatesha	29/*/*	Machinery	Soil Moisture Conservation Activity	Trench Cum Bund	RMT	60.00	250	76.0421	12.4079	0.150	
P Basavanahlli	1275	Shivanna s/o Doddarangegowda	29/*/*	Machinery	Soil Moisture Conservation Activity	Trench Cum Bund	RMT	60.00	75	76.0421	12.4079	0.045	
P Basavanahlli	1276	P J Sankaregowda - s/o Javaregowda	29/*/*	Machinery	Soil Moisture Conservation Activity	Trench Cum Bund	RMT	60.00	34	76.0421	12.4079	0.020	
P Basavanahlli	1277	B N Prakash s/o Late Ninghegowda	29/*/*	Machinery	Soil Moisture Conservation Activity	Trench Cum Bund	RMT	60.00	83	76.0421	12.4079	0.050	
P Basavanahlli	1278	Shashi s/o P.R. Swamy	29/*/*	Machinery	Soil Moisture Conservation Activity	Trench Cum Bund	RMT	60.00	135	76.0421	12.4079	0.081	
P Basavanahlli	1279	P R Swami - s/o Rangegowda	29/*/*	Machinery	Soil Moisture Conservation Activity	Trench Cum Bund	RMT	60.00	71	76.0421	12.4079	0.043	
P Basavanahlli	1280	Padmamma w/o Late Sannashetty	29/*/*	Machinery	Soil Moisture Conservation Activity	Trench Cum Bund	RMT	60.00	60	76.0421	12.4079	0.036	
P Basavanahlli	1281	Swamibhovi s/o Puttabhovi	29/*/*	Machinery	Soil Moisture Conservation Activity	Trench Cum Bund	RMT	60.00	118	76.0421	12.4079	0.071	
P Basavanahlli	1282	P R Sundramma - w/o . Puttegowda	29/*/*	Machinery	Soil Moisture Conservation Activity	Trench Cum Bund	RMT	60.00	45	76.0421	12.4079	0.027	
P Basavanahlli	1283	Susheelatemma w/o Ramachandra	29/*/*	Machinery	Soil Moisture Conservation Activity	Trench Cum Bund	RMT	60.00	90	76.0421	12.4079	0.054	
P Basavanahlli	1284	N J KamaLatekamma w/o Late B A Kalegowda	46/*1	Machinery	Soil Moisture Conservation Activity	Trench Cum Bund	RMT	60.00	113	76.0449	12.4118	0.068	
P Basavanahlli	1285	NeeLatemma. w/o Late B A Govindegowda	46/*1	Machinery	Soil Moisture Conservation Activity	Trench Cum Bund	RMT	60.00	153	76.0449	12.4118	0.092	
P Basavanahlli	1286	B M. Tamanna Gowda - s/o Muddegowda	46/*1	Machinery	Soil Moisture Conservation Activity	Trench Cum Bund	RMT	60.00	50	76.0449	12.4118	0.030	
Punadahalli	1287	Thimmegowda s/o . Late. Honnegowda. -	28/*14	Machinery	Soil Moisture Conservation Activity	Trench Cum Bund	RMT	60.00	8	76.0423	12.3951	0.005	
Punadahalli	1288	Nagarajegowda s/o . Late Honnegowda. -	28/*14	Machinery	Soil Moisture Conservation Activity	Trench Cum Bund	RMT	60.00	33	76.0423	12.3951	0.020	
Punadahalli	1289	Thimmegowda - s/o Honnegowda	28/*15	Machinery	Soil Moisture Conservation Activity	Trench Cum Bund	RMT	60.00	40	76.0423	12.3951	0.024	
Punadahalli	1290	Veena K B w/o Belliyappa	28/*16	Machinery	Soil Moisture Conservation Activity	Trench Cum Bund	RMT	60.00	100	76.0423	12.3951	0.060	
Punadahalli	1291	Javanayaka - s/o Doddathimmanayaka	28/*2C1	Machinery	Soil Moisture Conservation Activity	Trench Cum Bund	RMT	60.00	200	76.0423	12.3951	0.120	
Punadahalli	1292	Yashodamma w/o Rewanna	28/*2C2	Machinery	Soil Moisture Conservation Activity	Trench Cum Bund	RMT	60.00	108	76.0423	12.3951	0.065	



Village Name	Farmer Code	Farmer Name	Survey Number	Rate Type (Manually/ Machinery)	Activity Type (Soil Moisture Conservation Activity/ Water Harvesting Activity)	Activity Name	Unit	Unit Cost (In Rs.)	Proposed Quantity	Latitude (Deg-Min-Sec)	Longitude (Deg-Min-Sec)	Total Cost (In Lacs)	Site Photo
Punadahalli	1293	PT Shivanna s/o Late. Thimmegowda. -	28/*/3	Machinery	Soil Moisture Conservation Activity	Trench Cum Bund	RMT	60.00	90	76.0423	12.3951	0.054	
Punadahalli	1294	P V Govinda - s/o Venkategowda	28/*/4	Machinery	Soil Moisture Conservation Activity	Trench Cum Bund	RMT	60.00	195	76.0423	12.3951	0.117	
Punadahalli	1295	Thimmegowda - s/o Honnegowda	28/*/5	Machinery	Soil Moisture Conservation Activity	Trench Cum Bund	RMT	60.00	23	76.0423	12.3951	0.014	
Punadahalli	1296	Nagarajegowda - s/o Honnegowda	28/*/6	Machinery	Soil Moisture Conservation Activity	Trench Cum Bund	RMT	60.00	40	76.0423	12.3951	0.024	
Punadahalli	1297	PT Shivanna s/o Late. Thimmegowda. -	28/*/7	Machinery	Soil Moisture Conservation Activity	Trench Cum Bund	RMT	60.00	38	76.0423	12.3951	0.023	
Punadahalli	1298	Venkateshetti s/o Channashetty -	28/*/8	Machinery	Soil Moisture Conservation Activity	Trench Cum Bund	RMT	60.00	150	76.0423	12.3951	0.090	
Punadahalli	1299	PT Shivanna s/o Late. Thimmegowda. -	28/*/9	Machinery	Soil Moisture Conservation Activity	Trench Cum Bund	RMT	60.00	78	76.0423	12.3951	0.047	
Punadahalli	1300	Shobha.Md w/o . P. T. Manjunatha. -	29/*/1	Machinery	Soil Moisture Conservation Activity	Trench Cum Bund	RMT	60.00	243	76.0425	12.3968	0.146	
Punadahalli	1301	PV Govindaraju s/o Venkatappa U Venkategowda	29/*/2	Machinery	Soil Moisture Conservation Activity	Trench Cum Bund	RMT	60.00	228	76.0425	12.3968	0.137	
Punadahalli	1302	PH Shanthakumara s/o Late. Ph.Honnegowda. -	29/*/3	Machinery	Soil Moisture Conservation Activity	Trench Cum Bund	RMT	60.00	265	76.0425	12.3968	0.159	
Punadahalli	1303	Ph. Lahita s/o Late. Ph.Honnegowda. -	29/*/3	Machinery	Soil Moisture Conservation Activity	Trench Cum Bund	RMT	60.00	265	76.0425	12.3968	0.159	
Punadahalli	1304	PV Govindaraju s/o Venkatappa U Venkategowda	29/*/4	Machinery	Soil Moisture Conservation Activity	Trench Cum Bund	RMT	60.00	240	76.0425	12.3968	0.144	
Punadahalli	1305	Sarojamma. w/o . PV Govinda	29/*/5	Machinery	Soil Moisture Conservation Activity	Trench Cum Bund	RMT	60.00	243	76.0425	12.3968	0.146	
Punadahalli	1306	COMMAN LAND	31/*/*	Machinery	Soil Moisture Conservation Activity	Trench Cum Bund	RMT	60.00	83	76.0400	12.3974	0.050	
Punadahalli	1307	Vishalakshi P V w/o Late P T Dassegowda	32/*/1	Machinery	Soil Moisture Conservation Activity	Trench Cum Bund	RMT	60.00	250	76.0368	12.3952	0.150	
Punadahalli	1308	P.T. Paramesha s/o Thimmappa	32/*/2	Machinery	Soil Moisture Conservation Activity	Trench Cum Bund	RMT	60.00	250	76.0368	12.3952	0.150	
Punadahalli	1309	P T Yogananda - s/o Thimmappa	32/*/3	Machinery	Soil Moisture Conservation Activity	Trench Cum Bund	RMT	60.00	2750	76.0368	12.3952	1.650	
Punadahalli	1310	Pushpa w/o Late J Nanjundegowda	32/*/4	Machinery	Soil Moisture Conservation Activity	Trench Cum Bund	RMT	60.00	350	76.0368	12.3952	0.210	
Punadahalli	1311	Gowramma w/o Late Nagashetti	33/*/*	Machinery	Soil Moisture Conservation Activity	Trench Cum Bund	RMT	60.00	35	76.0366	12.3998	0.021	

Village Name	Farmer Code	Farmer Name	Survey Number	Rate Type (Manually/ Machinery)	Activity Type (Soil Moisture Conservation Activity/ Water Harvesting Activity)	Activity Name	Unit	Unit Cost (In Rs.)	Proposed Quantity	Latitude (Deg-Min-Sec)	Longitude (Deg-Min-Sec)	Total Cost (In Lacs)	Site Photo
Punadahalli	1312	Nagesh s/o Mallashetti	33/*/*	Machinery	Soil Moisture Conservation Activity	Trench Cum Bund	RMT	60.00	150	76.0366	12.3998	0.090	
Punadahalli	1313	Puttamma w/o Sannegowda	33/*/*	Machinery	Soil Moisture Conservation Activity	Trench Cum Bund	RMT	60.00	200	76.0366	12.3998	0.120	
Punadahalli	1314	Narayana Gowda s/o	33/*/*	Machinery	Soil Moisture Conservation Activity	Trench Cum Bund	RMT	60.00	250	76.0366	12.3998	0.150	
Punadahalli	1315	P.T. Paramesha s/o Thimmappa	33/*/*	Machinery	Soil Moisture Conservation Activity	Trench Cum Bund	RMT	60.00	63	76.0366	12.3998	0.038	
Punadahalli	1316	KAMALAMMA w/o . PT PARAMESHA	33/*/*	Machinery	Soil Moisture Conservation Activity	Trench Cum Bund	RMT	60.00	170	76.0366	12.3998	0.102	
Punadahalli	1317	Parvathamma s/o Mastinayaka	33/*/*	Machinery	Soil Moisture Conservation Activity	Trench Cum Bund	RMT	60.00	250	76.0366	12.3998	0.150	
Punadahalli	1318	Parvathamma - s/o Mastanayaka	33/*/*	Machinery	Soil Moisture Conservation Activity	Trench Cum Bund	RMT	60.00	150	76.0366	12.3998	0.090	
Punadahalli	1319	Puttaraja a: puttanyaka s/o siddanayaka	33/*/*	Machinery	Soil Moisture Conservation Activity	Trench Cum Bund	RMT	60.00	250	76.0366	12.3998	0.150	
Punadahalli	1320	Arundati s/o Late P J Nagarajegowda	33/*/*	Machinery	Soil Moisture Conservation Activity	Trench Cum Bund	RMT	60.00	250	76.0366	12.3998	0.150	
Punadahalli	1321	Jayamma w/o Mahadeva	33/*/*	Machinery	Soil Moisture Conservation Activity	Trench Cum Bund	RMT	60.00	250	76.0366	12.3998	0.150	
Punadahalli	1322	Akkayamma w/o Mallegowda	33/*/*	Machinery	Soil Moisture Conservation Activity	Trench Cum Bund	RMT	60.00	200	76.0366	12.3998	0.120	
Punadahalli	1323	Maranganika - Thammanayaka	33/*/*	Machinery	Soil Moisture Conservation Activity	Trench Cum Bund	RMT	60.00	120	76.0366	12.3998	0.072	
Punadahalli	1324	Mangalamma w/o . P D Ganesh	33/*/*	Machinery	Soil Moisture Conservation Activity	Trench Cum Bund	RMT	60.00	183	76.0366	12.3998	0.110	
Punadahalli	1325	P.V. Manjunatha s/o Venkategowda	33/*/*	Machinery	Soil Moisture Conservation Activity	Trench Cum Bund	RMT	60.00	150	76.0366	12.3998	0.090	
Punadahalli	1326	Maniyamma w/o Late Chandregowda	33/*/*	Machinery	Soil Moisture Conservation Activity	Trench Cum Bund	RMT	60.00	225	76.0366	12.3998	0.135	
Punadahalli	1327	P V Mahadeva s/o Venkatappa	33/*/*	Machinery	Soil Moisture Conservation Activity	Trench Cum Bund	RMT	60.00	50	76.0366	12.3998	0.030	
Punadahalli	1328	Lakshmi w/o Late Lokanayaka	33/*/*	Machinery	Soil Moisture Conservation Activity	Trench Cum Bund	RMT	60.00	188	76.0366	12.3998	0.113	
Punadahalli	1329	P.D. Mohana s/o Doddathammegowda	33/*/*	Machinery	Soil Moisture Conservation Activity	Trench Cum Bund	RMT	60.00	233	76.0366	12.3998	0.140	
Punadahalli	1330	Mahadeswara s/o Venkategowda	33/*/*	Machinery	Soil Moisture Conservation Activity	Trench Cum Bund	RMT	60.00	220	76.0366	12.3998	0.132	

Village Name	Farmer Code	Farmer Name	Survey Number	Rate Type (Manually/ Machinery)	Activity Type (Soil Moisture Conservation Activity/ Water Harvesting Activity)	Activity Name	Unit	Unit Cost (In Rs.)	Proposed Quantity	Latitude (Deg-Min-Sec)	Longitude (Deg-Min-Sec)	Total Cost (In Lacs)	Site Photo
Punadahalli	1331	P.T. Yogananda s/o Thimmappa	33/*/*	Machinery	Soil Moisture Conservation Activity	Trench Cum Bund	RMT	60.00	43	76.0366	12.3998	0.026	
Punadahalli	1332	P.H. Yogananda s/o Hoonagirigowda	33/*/*	Machinery	Soil Moisture Conservation Activity	Trench Cum Bund	RMT	60.00	140	76.0366	12.3998	0.084	
Punadahalli	1333	Rajanaika - s/o Sannanayaka	33/*/*	Machinery	Soil Moisture Conservation Activity	Trench Cum Bund	RMT	60.00	100	76.0366	12.3998	0.060	
Punadahalli	1334	Karigowda - s/o Jawaregowda	33/*/*	Machinery	Soil Moisture Conservation Activity	Trench Cum Bund	RMT	60.00	350	76.0366	12.3998	0.210	
Punadahalli	1335	Vishalakamma w/o Late Dasegowda	33/*/*	Machinery	Soil Moisture Conservation Activity	Trench Cum Bund	RMT	60.00	173	76.0366	12.3998	0.104	
Punadahalli	1336	Ramanayaka s/o Kalanayaka	33/*/*	Machinery	Soil Moisture Conservation Activity	Trench Cum Bund	RMT	60.00	450	76.0366	12.3998	0.270	
Punadahalli	1337	Yashodamma w/o Rewanna	33/*/*	Machinery	Soil Moisture Conservation Activity	Trench Cum Bund	RMT	60.00	183	76.0366	12.3998	0.110	
Punadahalli	1338	Channamma w/o . Rajegowda	33/*/*	Machinery	Soil Moisture Conservation Activity	Trench Cum Bund	RMT	60.00	150	76.0366	12.3998	0.090	
Punadahalli	1339	Channamma w/o . Rajegowda	33/*/*	Machinery	Soil Moisture Conservation Activity	Trench Cum Bund	RMT	60.00	50	76.0366	12.3998	0.030	
Punadahalli	1340	Channamma w/o . Rajegowda	33/*/*	Machinery	Soil Moisture Conservation Activity	Trench Cum Bund	RMT	60.00	150	76.0366	12.3998	0.090	
Punadahalli	1341	P V Ramesh s/o Venkatappa	33/*/*	Machinery	Soil Moisture Conservation Activity	Trench Cum Bund	RMT	60.00	423	76.0366	12.3998	0.254	
Punadahalli	1342	Karigowda s/o Honnagiri Gowda	33/*/*	Machinery	Soil Moisture Conservation Activity	Trench Cum Bund	RMT	60.00	195	76.0366	12.3998	0.117	
Punadahalli	1343	P.H. Karigowda s/o Hoonagirigowda	33/*/*	Machinery	Soil Moisture Conservation Activity	Trench Cum Bund	RMT	60.00	495	76.0366	12.3998	0.297	
Punadahalli	1344	B.N. Ravikumar s/o Nanjegowda	33/*/*	Machinery	Soil Moisture Conservation Activity	Trench Cum Bund	RMT	60.00	495	76.0366	12.3998	0.297	
Punadahalli	1345	C S Raghu s/o Siddanayaka	33/*/*	Machinery	Soil Moisture Conservation Activity	Trench Cum Bund	RMT	60.00	300	76.0366	12.3998	0.180	
Punadahalli	1346	P T Rajinikanth s/o Thamanayaka	33/*/*	Machinery	Soil Moisture Conservation Activity	Trench Cum Bund	RMT	60.00	213	76.0366	12.3998	0.128	
Punadahalli	1347	Rajegowda s/o Late "Thimmegowda	33/*/*	Machinery	Soil Moisture Conservation Activity	Trench Cum Bund	RMT	60.00	100	76.0366	12.3998	0.060	
Punadahalli	1348	Ramegowda s/o Thimmegowda	33/*/*	Machinery	Soil Moisture Conservation Activity	Trench Cum Bund	RMT	60.00	100	76.0366	12.3998	0.060	
Punadahalli	1349	Rajegowda s/o Kalegowda	33/*/*	Machinery	Soil Moisture Conservation Activity	Trench Cum Bund	RMT	60.00	100	76.0366	12.3998	0.060	

Village Name	Farmer Code	Farmer Name	Survey Number	Rate Type (Manually/ Machinery)	Activity Type (Soil Moisture Conservation Activity/ Water Harvesting Activity)	Activity Name	Unit	Unit Cost (In Rs.)	Proposed Quantity	Latitude (Deg-Min-Sec)	Longitude (Deg-Min-Sec)	Total Cost (In Lacs)	Site Photo
Punadahalli	1350	Lohita s/o hoonnegowda	33/*/*	Machinery	Soil Moisture Conservation Activity	Trench Cum Bund	RMT	60.00	100	76.0366	12.3998	0.060	
Punadahalli	1351	Lalithamma w/o . Venkateshanayaka	33/*/*	Machinery	Soil Moisture Conservation Activity	Trench Cum Bund	RMT	60.00	325	76.0366	12.3998	0.195	
Punadahalli	1352	Mahadevamma w/o . Venkatesaiah	33/*/*	Machinery	Soil Moisture Conservation Activity	Trench Cum Bund	RMT	60.00	120	76.0366	12.3998	0.072	
Punadahalli	1353	Vrishabhendra s/o P.H. Thimmegowda	33/*/*	Machinery	Soil Moisture Conservation Activity	Trench Cum Bund	RMT	60.00	400	76.0366	12.3998	0.240	
Punadahalli	1354	Sundresha CS s/o Swaminayaka	33/*/*	Machinery	Soil Moisture Conservation Activity	Trench Cum Bund	RMT	60.00	100	76.0366	12.3998	0.060	
Punadahalli	1355	Mahadevamma s/o Late Nanjegowda	33/*/*	Machinery	Soil Moisture Conservation Activity	Trench Cum Bund	RMT	60.00	163	76.0366	12.3998	0.098	
Punadahalli	1356	Abdul Jabbar - s/o Abdul Rahim	33/*/*	Machinery	Soil Moisture Conservation Activity	Trench Cum Bund	RMT	60.00	200	76.0366	12.3998	0.120	
Punadahalli	1357	Girijamma s/o Late Sannegowda	33/*/*	Machinery	Soil Moisture Conservation Activity	Trench Cum Bund	RMT	60.00	375	76.0366	12.3998	0.225	
Punadahalli	1358	Kumara s/o thammannayaka	33/*/*	Machinery	Soil Moisture Conservation Activity	Trench Cum Bund	RMT	60.00	100	76.0366	12.3998	0.060	
Punadahalli	1359	Ratnam w/o Raju S	33/*/*	Machinery	Soil Moisture Conservation Activity	Trench Cum Bund	RMT	60.00	300	76.0366	12.3998	0.180	
Punadahalli	1360	Shobha w/o . PT Manjunatha	33/*/*	Machinery	Soil Moisture Conservation Activity	Trench Cum Bund	RMT	60.00	38	76.0366	12.3998	0.023	
Punadahalli	1361	Shankaregowda s/o Kalegowa	33/*/*	Machinery	Soil Moisture Conservation Activity	Trench Cum Bund	RMT	60.00	495	76.0366	12.3998	0.297	
Punadahalli	1362	Sannaiah s/o Ningaiah	33/*/*	Machinery	Soil Moisture Conservation Activity	Trench Cum Bund	RMT	60.00	200	76.0366	12.3998	0.120	
Punadahalli	1363	GANGAMMA w/o Late Sannathammegowda	33/*/*	Machinery	Soil Moisture Conservation Activity	Trench Cum Bund	RMT	60.00	250	76.0366	12.3998	0.150	
Punadahalli	1364	Lalithamma w/o . Swaminaika	33/*/*	Machinery	Soil Moisture Conservation Activity	Trench Cum Bund	RMT	60.00	200	76.0366	12.3998	0.120	
Punadahalli	1365	Jyoti s/o Swaminayaka	33/*/*	Machinery	Soil Moisture Conservation Activity	Trench Cum Bund	RMT	60.00	300	76.0366	12.3998	0.180	
Punadahalli	1366	Lakshamma w/o Sannakalanayaka	33/*/*	Machinery	Soil Moisture Conservation Activity	Trench Cum Bund	RMT	60.00	120	76.0366	12.3998	0.072	
Punadahalli	1367	Sannathayamma w/o Jawara	33/*/*	Machinery	Soil Moisture Conservation Activity	Trench Cum Bund	RMT	60.00	175	76.0366	12.3998	0.105	
Punadahalli	1368	Krishnegowda - s/o Nanjegowda	33/*/*	Machinery	Soil Moisture Conservation Activity	Trench Cum Bund	RMT	60.00	350	76.0366	12.3998	0.210	

Village Name	Farmer Code	Farmer Name	Survey Number	Rate Type (Manually/ Machinery)	Activity Type (Soil Moisture Conservation Activity/ Water Harvesting Activity)	Activity Name	Unit	Unit Cost (In Rs.)	Proposed Quantity	Latitude (Deg-Min-Sec)	Longitude (Deg-Min-Sec)	Total Cost (In Lacs)	Site Photo
Punadahalli	1369	Sarojamma w/o . Venkatesanayaka	33/*/*	Machinery	Soil Moisture Conservation Activity	Trench Cum Bund	RMT	60.00	200	76.0366	12.3998	0.120	
Punadahalli	1370	P G Somashekhar s/o Govindegowda	33/*/*	Machinery	Soil Moisture Conservation Activity	Trench Cum Bund	RMT	60.00	225	76.0366	12.3998	0.135	
Punadahalli	1371	Somashekaranaika s/o Javarayanaika	33/*/*	Machinery	Soil Moisture Conservation Activity	Trench Cum Bund	RMT	60.00	188	76.0366	12.3998	0.113	
Punadahalli	1372	G.K.Kaishnagesowda s/o Kempegowda	33/*/*	Machinery	Soil Moisture Conservation Activity	Trench Cum Bund	RMT	60.00	495	76.0366	12.3998	0.297	
Punadahalli	1373	P.G.Harisha s/o P.V. Govinda	33/*/*	Machinery	Soil Moisture Conservation Activity	Trench Cum Bund	RMT	60.00	163	76.0366	12.3998	0.098	
Punadahalli	1374	Manjamma w/o Late P J Govindegowda	33/*/*	Machinery	Soil Moisture Conservation Activity	Trench Cum Bund	RMT	60.00	400	76.0366	12.3998	0.240	
Punadahalli	1375	Manjamma w/o Late P J Govindegowda	33/*/*	Machinery	Soil Moisture Conservation Activity	Trench Cum Bund	RMT	60.00	95	76.0366	12.3998	0.057	
Punadahalli	1376	Puttamma w/o Late Malliah	33/*/*	Machinery	Soil Moisture Conservation Activity	Trench Cum Bund	RMT	60.00	175	76.0366	12.3998	0.105	
Punadahalli	1377	Govinda Raju s/o Venkatesowda	33/*/*	Machinery	Soil Moisture Conservation Activity	Trench Cum Bund	RMT	60.00	220	76.0366	12.3998	0.132	
Punadahalli	1378	Basavaraju P V s/o Venkatesowda	33/*/*	Machinery	Soil Moisture Conservation Activity	Trench Cum Bund	RMT	60.00	495	76.0366	12.3998	0.297	
Punadahalli	1379	Nagesowda s/o Thimmegowda	33/*/*	Machinery	Soil Moisture Conservation Activity	Trench Cum Bund	RMT	60.00	488	76.0366	12.3998	0.293	
Punadahalli	1380	Govindaraju s/o Venkatappa	33/*/*	Machinery	Soil Moisture Conservation Activity	Trench Cum Bund	RMT	60.00	40	76.0366	12.3998	0.024	
Punadahalli	1381	B N Ravikumar s/o Late Nanjegowda	33/*/*	Machinery	Soil Moisture Conservation Activity	Trench Cum Bund	RMT	60.00	145	76.0366	12.3998	0.087	
Punadahalli	1382	Saraswati s/o Late Govindegowda	33/*/*	Machinery	Soil Moisture Conservation Activity	Trench Cum Bund	RMT	60.00	100	76.0366	12.3998	0.060	
Punadahalli	1383	Geeta w/o Late P T Venkatesha	33/*/*	Machinery	Soil Moisture Conservation Activity	Trench Cum Bund	RMT	60.00	250	76.0366	12.3998	0.150	
Punadahalli	1384	Boramma w/o Late Chikkoregowda	33/*/*	Machinery	Soil Moisture Conservation Activity	Trench Cum Bund	RMT	60.00	250	76.0366	12.3998	0.150	
Punadahalli	1385	Govindaraju s/o Kalegowda	33/*/*	Machinery	Soil Moisture Conservation Activity	Trench Cum Bund	RMT	60.00	250	76.0366	12.3998	0.150	
Punadahalli	1386	P G Ananda s/o Ganesha	33/*/*	Machinery	Soil Moisture Conservation Activity	Trench Cum Bund	RMT	60.00	30	76.0366	12.3998	0.018	
Punadahalli	1387	P H Lohit s/o Late Appajigowda Uruf Honnegowda	33/*/*	Machinery	Soil Moisture Conservation Activity	Trench Cum Bund	RMT	60.00	355	76.0366	12.3998	0.213	

Village Name	Farmer Code	Farmer Name	Survey Number	Rate Type (Manually/ Machinery)	Activity Type (Soil Moisture Conservation Activity/ Water Harvesting Activity)	Activity Name	Unit	Unit Cost (In Rs.)	Proposed Quantity	Latitude (Deg-Min-Sec)	Longitude (Deg-Min-Sec)	Total Cost (In Lacs)	Site Photo
Punadahalli	1388	Vanajakshi w/o . Late P K Rajegowda	33/*/*	Machinery	Soil Moisture Conservation Activity	Trench Cum Bund	RMT	60.00	268	76.0366	12.3998	0.161	
Punadahalli	1389	Chennajamma w/o Siddegowda	33/*/*	Machinery	Soil Moisture Conservation Activity	Trench Cum Bund	RMT	60.00	108	76.0366	12.3998	0.065	
Punadahalli	1390	Channajamma s/o hoonagirigowda	33/*/*	Machinery	Soil Moisture Conservation Activity	Trench Cum Bund	RMT	60.00	163	76.0366	12.3998	0.098	
Punadahalli	1391	Chandregowda s/o Sannegowda	33/*/*	Machinery	Soil Moisture Conservation Activity	Trench Cum Bund	RMT	60.00	400	76.0366	12.3998	0.240	
Punadahalli	1392	Hanumanthanayaka s/o Swaminayaka	33/*/*	Machinery	Soil Moisture Conservation Activity	Trench Cum Bund	RMT	60.00	250	76.0366	12.3998	0.150	
Punadahalli	1393	Nagesh s/o Mallashetti	33/*/*	Machinery	Soil Moisture Conservation Activity	Trench Cum Bund	RMT	60.00	150	76.0366	12.3998	0.090	
Punadahalli	1394	Jayamma w/o Late Annegowda	33/*/*	Machinery	Soil Moisture Conservation Activity	Trench Cum Bund	RMT	60.00	163	76.0366	12.3998	0.098	
Punadahalli	1395	Indra w/o . PA Somanna	33/*/*	Machinery	Soil Moisture Conservation Activity	Trench Cum Bund	RMT	60.00	288	76.0366	12.3998	0.173	
Punadahalli	1396	Nagegowda s/o kalegowda	33/*/*	Machinery	Soil Moisture Conservation Activity	Trench Cum Bund	RMT	60.00	85	76.0366	12.3998	0.051	
Punadahalli	1397	Jawanaiyaka - s/o Thimmanayaka	33/*/*	Machinery	Soil Moisture Conservation Activity	Trench Cum Bund	RMT	60.00	275	76.0366	12.3998	0.165	
Punadahalli	1398	M E Mohammed Ashraf s/o M G Youssef	33/*/*	Machinery	Soil Moisture Conservation Activity	Trench Cum Bund	RMT	60.00	250	76.0366	12.3998	0.150	
Punadahalli	1399	P T Jayasheela w/o Thimmarayigowda	33/*/*	Machinery	Soil Moisture Conservation Activity	Trench Cum Bund	RMT	60.00	300	76.0366	12.3998	0.180	
Punadahalli	1400	Chaluvamma w/o Late Jawarayya	33/*/*	Machinery	Soil Moisture Conservation Activity	Trench Cum Bund	RMT	60.00	488	76.0366	12.3998	0.293	
Punadahalli	1401	Jayamma - w/o Tammannayaka	33/*/*	Machinery	Soil Moisture Conservation Activity	Trench Cum Bund	RMT	60.00	300	76.0366	12.3998	0.180	
Punadahalli	1402	Jayamma w/o Siddanayaka	33/*/*	Machinery	Soil Moisture Conservation Activity	Trench Cum Bund	RMT	60.00	100	76.0366	12.3998	0.060	
Punadahalli	1403	Pasture -	33/*/*	Machinery	Soil Moisture Conservation Activity	Trench Cum Bund	RMT	60.00	8000	76.0366	12.3998	4.800	
Punadahalli	1404	Thimmegowda s/o Honnegowda	33/*/*	Machinery	Soil Moisture Conservation Activity	Trench Cum Bund	RMT	60.00	393	76.0366	12.3998	0.236	
Punadahalli	1405	Ph.D. Thimmegowda s/o Honnagiri Gowda	33/*/*	Machinery	Soil Moisture Conservation Activity	Trench Cum Bund	RMT	60.00	400	76.0366	12.3998	0.240	
Punadahalli	1406	Puttamma w/o Sannegowda	33/*/*	Machinery	Soil Moisture Conservation Activity	Trench Cum Bund	RMT	60.00	200	76.0366	12.3998	0.120	

Village Name	Farmer Code	Farmer Name	Survey Number	Rate Type (Manually/Machinery)	Activity Type (Soil Moisture Conservation Activity/ Water Harvesting Activity)	Activity Name	Unit	Unit Cost (In Rs.)	Proposed Quantity	Latitude (Deg-Min-Sec)	Longitude (Deg-Min-Sec)	Total Cost (In Lacs)	Site Photo
Punadahalli	1407	Savitramma w/o Nagegowda	33/*/*	Machinery	Soil Moisture Conservation Activity	Trench Cum Bund	RMT	60.00	150	76.0366	12.3998	0.090	
Punadahalli	1408	Thayamma w/o Doddaiiah	33/*/*	Machinery	Soil Moisture Conservation Activity	Trench Cum Bund	RMT	60.00	300	76.0366	12.3998	0.180	
Punadahalli	1409	Graveyard reserved for Scheduled Castes and Trib	33/*/*	Machinery	Soil Moisture Conservation Activity	Trench Cum Bund	RMT	60.00	50	76.0366	12.3998	0.030	
Punadahalli	1410	P. T. Manjunatha s/o . Late. Thimmarai Gowda. -	34/*/1A	Machinery	Soil Moisture Conservation Activity	Trench Cum Bund	RMT	60.00	75	76.0438	12.4020	0.045	
Punadahalli	1411	Meenakshamma w/o Bangarashetty	34/*/1B	Machinery	Soil Moisture Conservation Activity	Trench Cum Bund	RMT	60.00	270	76.0438	12.4020	0.162	
Punadahalli	1412	Nanjamma w/o Late Lingadevarachar	34/*/2	Machinery	Soil Moisture Conservation Activity	Trench Cum Bund	RMT	60.00	548	76.0438	12.4020	0.329	
Punadahalli	1413	Jayamma w/o . Late P H Doddathammegowda	35/*/1	Machinery	Soil Moisture Conservation Activity	Trench Cum Bund	RMT	60.00	488	76.0448	12.3998	0.293	
Punadahalli	1414	Zeenat M. s/o Mohammed Qasim. -	35/*/2	Machinery	Soil Moisture Conservation Activity	Trench Cum Bund	RMT	60.00	245	76.0448	12.3998	0.147	
Punadahalli	1415	P N Manjunatha s/o Nagarajegowda	35/*/3	Machinery	Soil Moisture Conservation Activity	Trench Cum Bund	RMT	60.00	243	76.0448	12.3998	0.146	
Punadahalli	1416	VenkateshNayaka s/o Doddathimmanayaka	36/*/1A1	Machinery	Soil Moisture Conservation Activity	Trench Cum Bund	RMT	60.00	50	76.0462	12.4004	0.030	
Punadahalli	1417	Rajanayaka s/o Late Ranganayaka	36/*/1A2	Machinery	Soil Moisture Conservation Activity	Trench Cum Bund	RMT	60.00	38	76.0462	12.4004	0.023	
Punadahalli	1418	Venkatesha s/o Late Sannathimmanayaka	36/*/1B	Machinery	Soil Moisture Conservation Activity	Trench Cum Bund	RMT	60.00	50	76.0462	12.4004	0.030	
Punadahalli	1419	Venkatesha s/o Late Sannathimmanayaka	36/*/1C	Machinery	Soil Moisture Conservation Activity	Trench Cum Bund	RMT	60.00	50	76.0462	12.4004	0.030	
Punadahalli	1420	Javanayaka - s/o Doddathimmanayaka	36/*/1C	Machinery	Soil Moisture Conservation Activity	Trench Cum Bund	RMT	60.00	50	76.0462	12.4004	0.030	
Punadahalli	1421	Puttaramashetty s/o Siddashetty	36/*/2	Machinery	Soil Moisture Conservation Activity	Trench Cum Bund	RMT	60.00	60	76.0462	12.4004	0.036	
Punadahalli	1422	Ratnamma w/o Late Byrashetti	36/*/2	Machinery	Soil Moisture Conservation Activity	Trench Cum Bund	RMT	60.00	60	76.0462	12.4004	0.036	
Punadahalli	1423	Manju P R s/o Late Ramashetti	36/*/2	Machinery	Soil Moisture Conservation Activity	Trench Cum Bund	RMT	60.00	158	76.0462	12.4004	0.095	
Punadahalli	1424	Jayamma w/o . Late P H Doddathammegowda	39/*/1	Machinery	Soil Moisture Conservation Activity	Trench Cum Bund	RMT	60.00	50	76.0447	12.3982	0.030	
Punadahalli	1425	Jayamma w/o . Late P H Doddathammegowda	39/*/2	Machinery	Soil Moisture Conservation Activity	Trench Cum Bund	RMT	60.00	50	76.0447	12.3982	0.030	

Village Name	Farmer Code	Farmer Name	Survey Number	Rate Type (Manually/ Machinery)	Activity Type (Soil Moisture Conservation Activity/ Water Harvesting Activity)	Activity Name	Unit	Unit Cost (In Rs.)	Proposed Quantity	Latitude (Deg-Min-Sec)	Longitude (Deg-Min-Sec)	Total Cost (In Lacs)	Site Photo
Punadahalli	1426	Chikkathammegowda s/o Javaregowda	39/*/3	Machinery	Soil Moisture Conservation Activity	Trench Cum Bund	RMT	60.00	75	76.0447	12.3982	0.045	
Punadahalli	1427	Arundati s/o Nagarajegowda	39/*/3	Machinery	Soil Moisture Conservation Activity	Trench Cum Bund	RMT	60.00	295	76.0447	12.3982	0.177	
Charpura	1428	Thimmanayaka s/o Ranganayaka	1/*/*	Machinery	Soil Moisture Conservation Activity	Trench Cum Bund	RMT	60.00	50	76.0302	12.3913	0.030	
Charpura	1429	Thimmegowda s/o Subbegowda	1/*/*	Machinery	Soil Moisture Conservation Activity	Trench Cum Bund	RMT	60.00	100	76.0302	12.3913	0.060	
Charpura	1430	Premamma w/o Maranganayaka	1/*/*	Machinery	Soil Moisture Conservation Activity	Trench Cum Bund	RMT	60.00	75	76.0302	12.3913	0.045	
Charpura	1431	Manjulamma w/o. Venkatesanayaka	1/*/*	Machinery	Soil Moisture Conservation Activity	Trench Cum Bund	RMT	60.00	100	76.0302	12.3913	0.060	
Charpura	1432	Girija w/o Rajanayaka	1/*/*	Machinery	Soil Moisture Conservation Activity	Trench Cum Bund	RMT	60.00	50	76.0302	12.3913	0.030	
Charpura	1433	Shivamma w/o Chandranayaka	1/*/*	Machinery	Soil Moisture Conservation Activity	Trench Cum Bund	RMT	60.00	75	76.0302	12.3913	0.045	
Charpura	1434	P.S. Kumara s/o P.T.Shivanna Naika	1/*/*	Machinery	Soil Moisture Conservation Activity	Trench Cum Bund	RMT	60.00	50	76.0302	12.3913	0.030	
Charpura	1435	Jayamma w/o Siddanayaka	1/*/*	Machinery	Soil Moisture Conservation Activity	Trench Cum Bund	RMT	60.00	50	76.0302	12.3913	0.030	
Charpura	1436	Anuvendra s/o Srinivasa	1/*/*	Machinery	Soil Moisture Conservation Activity	Trench Cum Bund	RMT	60.00	250	76.0302	12.3913	0.150	
Charpura	1437	Govindanayaka s/o Puttaswaminaika	1/*/*	Machinery	Soil Moisture Conservation Activity	Trench Cum Bund	RMT	60.00	50	76.0302	12.3913	0.030	
Charpura	1438	Indiramani w/o. Ravindra KL	1/*/*	Machinery	Soil Moisture Conservation Activity	Trench Cum Bund	RMT	60.00	250	76.0302	12.3913	0.150	
Charpura	1439	Venkatesanayaka is s/o javanayaka	1/*/*	Machinery	Soil Moisture Conservation Activity	Trench Cum Bund	RMT	60.00	250	76.0302	12.3913	0.150	
Charpura	1440	Shoba w/o. Venkatesanayaka	1/*/*	Machinery	Soil Moisture Conservation Activity	Trench Cum Bund	RMT	60.00	150	76.0302	12.3913	0.090	
Charpura	1441	COMMAN LAND	1/*/*	Machinery	Soil Moisture Conservation Activity	Trench Cum Bund	RMT	60.00	1893	76.0302	12.3913	1.136	
Charpura	1442	Latha w/o. Late Swaminaika.	10/*/1	Machinery	Soil Moisture Conservation Activity	Trench Cum Bund	RMT	60.00	100	76.0336	12.3913	0.060	
Charpura	1443	Javanayarka s/o. Late Ranganayaka	10/*/2	Machinery	Soil Moisture Conservation Activity	Trench Cum Bund	RMT	60.00	105	76.0336	12.3913	0.063	
Charpura	1444	Rajanayaka s/o Late Ranganayaka	10/*/3	Machinery	Soil Moisture Conservation Activity	Trench Cum Bund	RMT	60.00	100	76.0336	12.3913	0.060	



Village Name	Farmer Code	Farmer Name	Survey Number	Rate Type (Manually/ Machinery)	Activity Type (Soil Moisture Conservation Activity/ Water Harvesting Activity)	Activity Name	Unit	Unit Cost (In Rs.)	Proposed Quantity	Latitude (Deg-Min-Sec)	Longitude (Deg-Min-Sec)	Total Cost (In Lacs)	Site Photo
Charpura	1445	Siddanayaka s/o Thammanayaka	11/*/1	Machinery	Soil Moisture Conservation Activity	Trench Cum Bund	RMT	60.00	90	76.0321	12.3907	0.054	
Charpura	1446	Nagarajanayaka s/o Subbanayaka	11/*/10	Machinery	Soil Moisture Conservation Activity	Trench Cum Bund	RMT	60.00	100	76.0321	12.3907	0.060	
Charpura	1447	P T Rajanika s/o Thamanayaka	11/*/11	Machinery	Soil Moisture Conservation Activity	Trench Cum Bund	RMT	60.00	63	76.0321	12.3907	0.038	
Charpura	1448	Swaminaika s/o Tamanaika	11/*/12	Machinery	Soil Moisture Conservation Activity	Trench Cum Bund	RMT	60.00	60	76.0321	12.3907	0.036	
Charpura	1449	Kavernamma w/o Late Thimmanayaka	11/*/13	Machinery	Soil Moisture Conservation Activity	Trench Cum Bund	RMT	60.00	40	76.0321	12.3907	0.024	
Charpura	1450	Swaminaika s/o Thammanaika	11/*/14	Machinery	Soil Moisture Conservation Activity	Trench Cum Bund	RMT	60.00	33	76.0321	12.3907	0.020	
Charpura	1451	Nagarajanayaka s/o Subbanayaka	11/*/15	Machinery	Soil Moisture Conservation Activity	Trench Cum Bund	RMT	60.00	75	76.0321	12.3907	0.045	
Charpura	1452	Manjanayaka s/o Rangaswaminayaka	11/*/16	Machinery	Soil Moisture Conservation Activity	Trench Cum Bund	RMT	60.00	38	76.0321	12.3907	0.023	
Charpura	1453	Swaminaika s/o Thammanayaka	11/*/17	Machinery	Soil Moisture Conservation Activity	Trench Cum Bund	RMT	60.00	38	76.0321	12.3907	0.023	
Charpura	1454	Swaminaika s/o Thammanayaka	11/*/18	Machinery	Soil Moisture Conservation Activity	Trench Cum Bund	RMT	60.00	23	76.0321	12.3907	0.014	
Charpura	1455	Swaminaika s/o Thammanayaka	11/*/18	Machinery	Soil Moisture Conservation Activity	Trench Cum Bund	RMT	60.00	5	76.0321	12.3907	0.003	
Charpura	1456	P T Rajanika s/o Thamanayaka	11/*/19	Machinery	Soil Moisture Conservation Activity	Trench Cum Bund	RMT	60.00	28	76.0321	12.3907	0.017	
Charpura	1457	Swaminaika s/o Thammanayaka	11/*/3	Machinery	Soil Moisture Conservation Activity	Trench Cum Bund	RMT	60.00	45	76.0321	12.3907	0.027	
Charpura	1458	Kavernamma w/o Late Thimmanayaka	11/*/4	Machinery	Soil Moisture Conservation Activity	Trench Cum Bund	RMT	60.00	50	76.0321	12.3907	0.030	
Charpura	1459	Swaminaika s/o Thammanaika	11/*/5	Machinery	Soil Moisture Conservation Activity	Trench Cum Bund	RMT	60.00	50	76.0321	12.3907	0.030	
Charpura	1460	Govindanayaka s/o Putaswaminaika	11/*/6	Machinery	Soil Moisture Conservation Activity	Trench Cum Bund	RMT	60.00	88	76.0321	12.3907	0.053	
Charpura	1461	Manjanayaka s/o Rangaswaminayaka	11/*/7	Machinery	Soil Moisture Conservation Activity	Trench Cum Bund	RMT	60.00	145	76.0321	12.3907	0.087	
Charpura	1462	Nagarajanayaka s/o Subbanayaka	11/*/8	Machinery	Soil Moisture Conservation Activity	Trench Cum Bund	RMT	60.00	75	76.0321	12.3907	0.045	
Charpura	1463	Govindanayaka s/o Putaswaminaika	11/*/9	Machinery	Soil Moisture Conservation Activity	Trench Cum Bund	RMT	60.00	58	76.0321	12.3907	0.035	

Village Name	Farmer Code	Farmer Name	Survey Number	Rate Type (Manually/Machinery)	Activity Type (Soil Moisture Conservation Activity/ Water Harvesting Activity)	Activity Name	Unit	Unit Cost (In Rs.)	Proposed Quantity	Latitude (Deg-Min-Sec)	Longitude (Deg-Min-Sec)	Total Cost (In Lacs)	Site Photo
Charpura	1464	Rohini P G s/o Late Govindgowda	12/*/1	Machinery	Soil Moisture Conservation Activity	Trench Cum Bund	RMT	60.00	183	76.0332	12.3887	0.110	
Charpura	1465	Shivakumara s/o Late Javaregowda	12/*/1	Machinery	Soil Moisture Conservation Activity	Trench Cum Bund	RMT	60.00	250	76.0332	12.3887	0.150	
Charpura	1466	Shivakumar s/o Javaregowda	12/*/1	Machinery	Soil Moisture Conservation Activity	Trench Cum Bund	RMT	60.00	200	76.0332	12.3887	0.120	
Charpura	1467	Rohini P G s/o Late Govindgowda	12/*/2	Machinery	Soil Moisture Conservation Activity	Trench Cum Bund	RMT	60.00	25	76.0332	12.3887	0.015	
Charpura	1468	Kempanaika s/o Karinaika	12/*/2	Machinery	Soil Moisture Conservation Activity	Trench Cum Bund	RMT	60.00	100	76.0332	12.3887	0.060	
Charpura	1469	Namma s/o Late Devayya	12/*/2	Machinery	Soil Moisture Conservation Activity	Trench Cum Bund	RMT	60.00	308	76.0332	12.3887	0.185	
Charpura	1470	H Shankara s/o Hombagowda	12/*/2	Machinery	Soil Moisture Conservation Activity	Trench Cum Bund	RMT	60.00	300	76.0332	12.3887	0.180	
Charpura	1471	P.G. Rohini w/o. Lokesha.	12/*/2	Machinery	Soil Moisture Conservation Activity	Trench Cum Bund	RMT	60.00	300	76.0332	12.3887	0.180	
Charpura	1472	Kempanaika s/o Karinaika	13/*/1	Machinery	Soil Moisture Conservation Activity	Trench Cum Bund	RMT	60.00	80	76.0343	12.3895	0.048	
Charpura	1473	Namma w/o Huchheeranayaka	13/*/2	Machinery	Soil Moisture Conservation Activity	Trench Cum Bund	RMT	60.00	85	76.0343	12.3895	0.051	
Charpura	1474	Sannakalanayaka s/o Karinayaka	13/*/3	Machinery	Soil Moisture Conservation Activity	Trench Cum Bund	RMT	60.00	100	76.0343	12.3895	0.060	
Charpura	1475	Namma w/o Huchheeranayaka	13/*/4	Machinery	Soil Moisture Conservation Activity	Trench Cum Bund	RMT	60.00	115	76.0343	12.3895	0.069	
Charpura	1476	Kempanaika s/o Karinaika	13/*/5	Machinery	Soil Moisture Conservation Activity	Trench Cum Bund	RMT	60.00	118	76.0343	12.3895	0.071	
Charpura	1477	Sannakalanayaka s/o Karinayaka	13/*/6	Machinery	Soil Moisture Conservation Activity	Trench Cum Bund	RMT	60.00	275	76.0343	12.3895	0.165	
Charpura	1478	Namma w/o Huchheeranayaka	13/*/7	Machinery	Soil Moisture Conservation Activity	Trench Cum Bund	RMT	60.00	175	76.0343	12.3895	0.105	
Charpura	1479	Kempanaika s/o Karinaika	13/*/8	Machinery	Soil Moisture Conservation Activity	Trench Cum Bund	RMT	60.00	180	76.0343	12.3895	0.108	
Charpura	1480	P.T. Venkatesha s/o Thimmappa	14/*/1	Machinery	Soil Moisture Conservation Activity	Trench Cum Bund	RMT	60.00	163	76.0368	12.3886	0.098	
Charpura	1481	P.R.Subramanya s/o Late.P.V.Ramegowda	14/*/2	Machinery	Soil Moisture Conservation Activity	Trench Cum Bund	RMT	60.00	50	76.0368	12.3886	0.030	
Charpura	1482	P T Manjunatha s/o P V Thimmarai Gowda	14/*/2	Machinery	Soil Moisture Conservation Activity	Trench Cum Bund	RMT	60.00	393	76.0368	12.3886	0.236	

Village Name	Farmer Code	Farmer Name	Survey Number	Rate Type (Manually/Machinery)	Activity Type (Soil Moisture Conservation Activity/ Water Harvesting Activity)	Activity Name	Unit	Unit Cost (In Rs.)	Proposed Quantity	Latitude (Deg-Min-Sec)	Longitude (Deg-Min-Sec)	Total Cost (In Lacs)	Site Photo
Charpura	1483	P V Govinda s/o Venkategowda	14/*2	Machinery	Soil Moisture Conservation Activity	Trench Cum Bund	RMT	60.00	395	76.0368	12.3886	0.237	
Charpura	1484	Harish.P.T. s/o Thimmagowda	14/*3	Machinery	Soil Moisture Conservation Activity	Trench Cum Bund	RMT	60.00	100	76.0368	12.3886	0.060	
Charpura	1485	P.T. Yogananda s/o Thimmappa	14/*4	Machinery	Soil Moisture Conservation Activity	Trench Cum Bund	RMT	60.00	100	76.0368	12.3886	0.060	
Charpura	1486	Vishalakshi P V w/o Late P T Dassegowda	14/*5	Machinery	Soil Moisture Conservation Activity	Trench Cum Bund	RMT	60.00	100	76.0368	12.3886	0.060	
Charpura	1487	Vishweshwaraiah. s/o Late puttannayya	14/*6	Machinery	Soil Moisture Conservation Activity	Trench Cum Bund	RMT	60.00	300	76.0368	12.3886	0.180	
Charpura	1488	Venkatesha s/o B Thimmagowda	15/*1	Machinery	Soil Moisture Conservation Activity	Trench Cum Bund	RMT	60.00	78	76.0381	12.3894	0.047	
Charpura	1489	Kamamma w/o Late P K Chalugowda U Cha	15/*2	Machinery	Soil Moisture Conservation Activity	Trench Cum Bund	RMT	60.00	128	76.0381	12.3894	0.077	
Charpura	1490	Devaraja.PV s/o Venkategowda.	15/*3	Machinery	Soil Moisture Conservation Activity	Trench Cum Bund	RMT	60.00	45	76.0381	12.3894	0.027	
Charpura	1491	Nagegowda s/o Late.Dodarangegowda.	15/*4	Machinery	Soil Moisture Conservation Activity	Trench Cum Bund	RMT	60.00	23	76.0381	12.3894	0.014	
Charpura	1492	Devaraja.PV s/o Venkategowda.	15/*5	Machinery	Soil Moisture Conservation Activity	Trench Cum Bund	RMT	60.00	18	76.0381	12.3894	0.011	
Charpura	1493	Nagegowda s/o Late.Dodarangegowda.	15/*6	Machinery	Soil Moisture Conservation Activity	Trench Cum Bund	RMT	60.00	48	76.0381	12.3894	0.029	
Charpura	1494	Thimamma w/o Thimmagowda	15/*7	Machinery	Soil Moisture Conservation Activity	Trench Cum Bund	RMT	60.00	23	76.0381	12.3894	0.014	
Charpura	1495	Venkatesgowda. s/o Late Karigowda, Poonadaha	15/*8	Machinery	Soil Moisture Conservation Activity	Trench Cum Bund	RMT	60.00	73	76.0381	12.3894	0.044	
Charpura	1496	Nagegowda s/o Late.Dodarangegowda.	16/*1	Machinery	Soil Moisture Conservation Activity	Trench Cum Bund	RMT	60.00	8	76.0388	12.3894	0.005	
Charpura	1497	P V Ramegowda s/o Venkatagirigowda	16/*2	Machinery	Soil Moisture Conservation Activity	Trench Cum Bund	RMT	60.00	15	76.0388	12.3894	0.009	
Charpura	1498	Devaraja P.V. s/o Venkategowda.	16/*3	Machinery	Soil Moisture Conservation Activity	Trench Cum Bund	RMT	60.00	13	76.0388	12.3894	0.008	
Charpura	1499	Kamamma w/o Late P K Chalugowda U Cha	16/*4	Machinery	Soil Moisture Conservation Activity	Trench Cum Bund	RMT	60.00	20	76.0388	12.3894	0.012	
Charpura	1500	Kamamma w/o Late P K Chalugowda U Cha	16/*5	Machinery	Soil Moisture Conservation Activity	Trench Cum Bund	RMT	60.00	13	76.0388	12.3894	0.008	
Charpura	1501	P K Ramesha. s/o Late P D Kempegowda	16/*6	Machinery	Soil Moisture Conservation Activity	Trench Cum Bund	RMT	60.00	38	76.0388	12.3894	0.023	

Village Name	Farmer Code	Farmer Name	Survey Number	Rate Type (Manually/ Machinery)	Activity Type (Soil Moisture Conservation Activity/ Water Harvesting Activity)	Activity Name	Unit	Unit Cost (In Rs.)	Proposed Quantity	Latitude (Deg-Min-Sec)	Longitude (Deg-Min-Sec)	Total Cost (In Lacs)	Site Photo
Charpura	1502	Naveen. s/o Lokesha	16/*/7	Machinery	Soil Moisture Conservation Activity	Trench Cum Bund	RMT	60.00	145	76.0388	12.3894	0.087	
Charpura	1503	Jayamma. w/o. Late Govindegowda, Poonadahal	16/*/8	Machinery	Soil Moisture Conservation Activity	Trench Cum Bund	RMT	60.00	125	76.0388	12.3894	0.075	
Charpura	1504	Abdul Jaleel M. s/o Haji Ibrahim P.M. .	2/*/*	Machinery	Soil Moisture Conservation Activity	Trench Cum Bund	RMT	60.00	250	76.0331	12.3923	0.150	
Charpura	1505	P V Govinda s/o Venkategowda	3/*/1	Machinery	Soil Moisture Conservation Activity	Trench Cum Bund	RMT	60.00	50	76.0356	12.3936	0.030	
Charpura	1506	P V Mahadeva s/o Venkatappa	3/*/2	Machinery	Soil Moisture Conservation Activity	Trench Cum Bund	RMT	60.00	50	76.0356	12.3936	0.030	
Charpura	1507	P V Mahadeva s/o Late Venkatappa	3/*/3	Machinery	Soil Moisture Conservation Activity	Trench Cum Bund	RMT	60.00	50	76.0356	12.3936	0.030	
Charpura	1508	P V Thimmagowda. Late s/o. Venkatappa	3/*/4	Machinery	Soil Moisture Conservation Activity	Trench Cum Bund	RMT	60.00	50	76.0356	12.3936	0.030	
Charpura	1509	Thimamma w/o Thimmagowda	4/*/4	Machinery	Soil Moisture Conservation Activity	Trench Cum Bund	RMT	60.00	125	76.0354	12.3922	0.075	
Charpura	1510	COMMAN LAND	5/*/*	Machinery	Soil Moisture Conservation Activity	Trench Cum Bund	RMT	60.00	178	76.0370	12.3924	0.107	
Charpura	1511	K.P. Prakash s/o Puttegowda	6/*/1	Machinery	Soil Moisture Conservation Activity	Trench Cum Bund	RMT	60.00	250	76.0376	12.3932	0.150	
Charpura	1512	Siddanayaka s/o Thammanayaka	6/*/2	Machinery	Soil Moisture Conservation Activity	Trench Cum Bund	RMT	60.00	28	76.0376	12.3932	0.017	
Charpura	1513	P K Kumara s/o Late P D Kempegowda	6/*/3	Machinery	Soil Moisture Conservation Activity	Trench Cum Bund	RMT	60.00	35	76.0376	12.3932	0.021	
Charpura	1514	Sarojamma w/o. Venkateshagowda	6/*/3	Machinery	Soil Moisture Conservation Activity	Trench Cum Bund	RMT	60.00	8	76.0376	12.3932	0.005	
Charpura	1515	P.R.Subramanya s/o Late.P.V.Ramegowda	6/*/4	Machinery	Soil Moisture Conservation Activity	Trench Cum Bund	RMT	60.00	250	76.0376	12.3932	0.150	
Charpura	1516	Neelamma w/o. P K Shivanna	6/*/5	Machinery	Soil Moisture Conservation Activity	Trench Cum Bund	RMT	60.00	200	76.0376	12.3932	0.120	
Charpura	1517	KM MAHESHA s/o MALLEgowda.	6/*/6	Machinery	Soil Moisture Conservation Activity	Trench Cum Bund	RMT	60.00	50	76.0376	12.3932	0.030	
Charpura	1518	Swaminayaka s/o Thamanayaka	6/*/7	Machinery	Soil Moisture Conservation Activity	Trench Cum Bund	RMT	60.00	28	76.0376	12.3932	0.017	
Charpura	1519	Mangalamma w/o Ganesh	7/*/1	Machinery	Soil Moisture Conservation Activity	Trench Cum Bund	RMT	60.00	153	76.0385	12.3915	0.092	
Charpura	1520	Mangalamma w/o Ganesh	7/*/2	Machinery	Soil Moisture Conservation Activity	Trench Cum Bund	RMT	60.00	153	76.0385	12.3915	0.092	

Village Name	Farmer Code	Farmer Name	Survey Number	Rate Type (Manually/ Machinery)	Activity Type (Soil Moisture Conservation Activity/ Water Harvesting Activity)	Activity Name	Unit	Unit Cost (In Rs.)	Proposed Quantity	Latitude (Deg-Min-Sec)	Longitude (Deg-Min-Sec)	Total Cost (In Lacs)	Site Photo
Charpura	1521	Rangaiah	9/*/1	Machinery	Soil Moisture Conservation Activity	Trench Cum Bund	RMT	60.00	68	76.0356	12.3907	0.041	
Charpura	1522	Nagarajanayaka s/o Subbanayaka	9/*/1	Machinery	Soil Moisture Conservation Activity	Trench Cum Bund	RMT	60.00	250	76.0356	12.3907	0.150	
Charpura	1523	Maranganayaka s/o Thammanayaka	9/*/1	Machinery	Soil Moisture Conservation Activity	Trench Cum Bund	RMT	60.00	75	76.0356	12.3907	0.045	
Charpura	1524	P T Rajanika s/o Thamanayaka	9/*/1	Machinery	Soil Moisture Conservation Activity	Trench Cum Bund	RMT	60.00	75	76.0356	12.3907	0.045	
Charpura	1525	Srirama Mandir	9/*/1	Machinery	Soil Moisture Conservation Activity	Trench Cum Bund	RMT	60.00	28	76.0356	12.3907	0.017	
Charpura	1526	Siddanayaka s/o Thammanayaka	9/*/1	Machinery	Soil Moisture Conservation Activity	Trench Cum Bund	RMT	60.00	78	76.0356	12.3907	0.047	
Charpura	1527	Swaminaika s/o Thammanayaka	9/*/1	Machinery	Soil Moisture Conservation Activity	Trench Cum Bund	RMT	60.00	75	76.0356	12.3907	0.045	
Charpura	1528	Govindanayaka s/o Putaswaminaika	9/*/1	Machinery	Soil Moisture Conservation Activity	Trench Cum Bund	RMT	60.00	153	76.0356	12.3907	0.092	
Charpura	1529	Kavernamma w/o Late Thimmanayaka	9/*/1	Machinery	Soil Moisture Conservation Activity	Trench Cum Bund	RMT	60.00	153	76.0356	12.3907	0.092	
Charpura	1530	Rangaswaminaika s/o Putaswaminaika	9/*/2	Machinery	Soil Moisture Conservation Activity	Trench Cum Bund	RMT	60.00	53	76.0356	12.3907	0.032	
Charpura	1531	P.V Viswanath s/o Venkategowda	9/*/3	Machinery	Soil Moisture Conservation Activity	Trench Cum Bund	RMT	60.00	38	76.0356	12.3907	0.023	
Charpura	1532	P.V Viswanath s/o Venkategowda	9/*/4	Machinery	Soil Moisture Conservation Activity	Trench Cum Bund	RMT	60.00	88	76.0356	12.3907	0.053	
Charpura	1533	PUTTARAJU URUFF PUTANAYAKA s/o. Sidd	9/*/5	Machinery	Soil Moisture Conservation Activity	Trench Cum Bund	RMT	60.00	70	76.0356	12.3907	0.042	
Handiguddakaval	1534	COMMAN LAND	2/*/*	Machinery	Soil Moisture Conservation Activity	Trench Cum Bund	RMT	60.00	205	76.0252	12.3989	0.123	
Hunasavadi	1535	Lakshamma Co. Sannegowda	1/*/*	Machinery	Soil Moisture Conservation Activity	Trench Cum Bund	RMT	60.00	98	76.0352	12.3740	0.059	
Hunasavadi	1536	Savalaiah S/O Lakshmaiah	1/*/*	Machinery	Soil Moisture Conservation Activity	Trench Cum Bund	RMT	60.00	108	76.0352	12.3740	0.065	
Hunasavadi	1537	H B Govindgowda S/O Boregowda	1/*/*	Machinery	Soil Moisture Conservation Activity	Trench Cum Bund	RMT	60.00	40	76.0352	12.3740	0.024	
Hunasavadi	1538	Thamegowda S/O Late Annegowda	1/*/*	Machinery	Soil Moisture Conservation Activity	Trench Cum Bund	RMT	60.00	95	76.0352	12.3740	0.057	
Hunasavadi	1539	Indrakumar H E S/O Ishwar	10/*/*	Machinery	Soil Moisture Conservation Activity	Trench Cum Bund	RMT	60.00	13	76.0373	12.3724	0.008	

Village Name	Farmer Code	Farmer Name	Survey Number	Rate Type (Manually/ Machinery)	Activity Type (Soil Moisture Conservation Activity/ Water Harvesting Activity)	Activity Name	Unit	Unit Cost (In Rs.)	Proposed Quantity	Latitude (Deg-Min-Sec)	Longitude (Deg-Min-Sec)	Total Cost (In Lacs)	Site Photo
Hunasavadi	1540	Shivannegowda - S/O Annegowda	11/*/1	Machinery	Soil Moisture Conservation Activity	Trench Cum Bund	RMT	60.00	40	76.0370	12.3705	0.024	
Hunasavadi	1541	H P Nagaraja S/O Puttaswamigowda. -	11/*/10	Machinery	Soil Moisture Conservation Activity	Trench Cum Bund	RMT	60.00	28	76.0370	12.3705	0.017	
Hunasavadi	1542	HP Rajasekhara S/O Puttaswamigowda. -	11/*/11	Machinery	Soil Moisture Conservation Activity	Trench Cum Bund	RMT	60.00	70	76.0370	12.3705	0.042	
Hunasavadi	1543	Puttaswamigowda of HP Prabhu B. -	11/*/12	Machinery	Soil Moisture Conservation Activity	Trench Cum Bund	RMT	60.00	28	76.0370	12.3705	0.017	
Hunasavadi	1544	shobha Late Nataraja	11/*/2	Machinery	Soil Moisture Conservation Activity	Trench Cum Bund	RMT	60.00	13	76.0370	12.3705	0.008	
Hunasavadi	1545	Jawaregowda H.A - S/O Annegowda	11/*/3	Machinery	Soil Moisture Conservation Activity	Trench Cum Bund	RMT	60.00	75	76.0370	12.3705	0.045	
Hunasavadi	1546	H P Nagaraja S/O Puttaswamigowda. -	11/*/4	Machinery	Soil Moisture Conservation Activity	Trench Cum Bund	RMT	60.00	43	76.0370	12.3705	0.026	
Hunasavadi	1547	Sivannegowda S/O Late . Annegowda	11/*/5	Machinery	Soil Moisture Conservation Activity	Trench Cum Bund	RMT	60.00	115	76.0370	12.3705	0.069	
Hunasavadi	1548	Shivannegowda - S/O Annegowda	11/*/6	Machinery	Soil Moisture Conservation Activity	Trench Cum Bund	RMT	60.00	75	76.0370	12.3705	0.045	
Hunasavadi	1549	H P Prabhhu Puttaswamigowda	11/*/7	Machinery	Soil Moisture Conservation Activity	Trench Cum Bund	RMT	60.00	45	76.0370	12.3705	0.027	
Hunasavadi	1550	H P Mahadeva S/O Puttaswamigowda. -	11/*/8	Machinery	Soil Moisture Conservation Activity	Trench Cum Bund	RMT	60.00	3	76.0370	12.3705	0.002	
Hunasavadi	1551	Srinivasa S/O Puttaswamigowda. -	11/*/9	Machinery	Soil Moisture Conservation Activity	Trench Cum Bund	RMT	60.00	73	76.0370	12.3705	0.044	
Hunasavadi	1552	COMMAN LAND	12/*/*	Machinery	Soil Moisture Conservation Activity	Trench Cum Bund	RMT	60.00	0	0.0000	0.0000	0.000	
Hunasavadi	1553	COMMAN LAND	13/*/*	Machinery	Soil Moisture Conservation Activity	Trench Cum Bund	RMT	60.00	0	0.0000	0.0000	0.000	
Hunasavadi	1554	COMMAN LAND	14/*/*	Machinery	Soil Moisture Conservation Activity	Trench Cum Bund	RMT	60.00	0	0.0000	0.0000	0.000	
Hunasavadi	1555	M v vinu S/O M. de Virupaksha	15/*/1	Machinery	Soil Moisture Conservation Activity	Trench Cum Bund	RMT	60.00	245	76.0409	12.3734	0.147	
Hunasavadi	1556	Raju - S/O Mallappa	15/*/2	Machinery	Soil Moisture Conservation Activity	Trench Cum Bund	RMT	60.00	38	76.0409	12.3734	0.023	
Hunasavadi	1557	Pushpa aravind aravind ramanna	15/*/3	Machinery	Soil Moisture Conservation Activity	Trench Cum Bund	RMT	60.00	50	76.0409	12.3734	0.030	
Hunasavadi	1558	N M Mohan. S/O munappa	15/*/4	Machinery	Soil Moisture Conservation Activity	Trench Cum Bund	RMT	60.00	43	76.0409	12.3734	0.026	

Village Name	Farmer Code	Farmer Name	Survey Number	Rate Type (Manually/Machinery)	Activity Type (Soil Moisture Conservation Activity/ Water Harvesting Activity)	Activity Name	Unit	Unit Cost (In Rs.)	Proposed Quantity	Latitude (Deg-Min-Sec)	Longitude (Deg-Min-Sec)	Total Cost (In Lacs)	Site Photo
Hunasavadi	1559	Ishwar - S/O Mallappa	15/*/5	Machinery	Soil Moisture Conservation Activity	Trench Cum Bund	RMT	60.00	398	76.0409	12.3734	0.239	
Hunasavadi	1560	Madhavi. W/O R Suresh Gowda	15/*/6	Machinery	Soil Moisture Conservation Activity	Trench Cum Bund	RMT	60.00	20	76.0409	12.3734	0.012	
Hunasavadi	1561	Ishwar. Late the S/O mallategowda	15/*/7	Machinery	Soil Moisture Conservation Activity	Trench Cum Bund	RMT	60.00	35	76.0409	12.3734	0.021	
Hunasavadi	1562	Puspaaravind Smt. W/O Aravind Ramanna	15/*/8	Machinery	Soil Moisture Conservation Activity	Trench Cum Bund	RMT	60.00	53	76.0409	12.3734	0.032	
Hunasavadi	1563	Svadina refuge in the land for the project -	158/*/1	Machinery	Soil Moisture Conservation Activity	Trench Cum Bund	RMT	60.00	120	76.0334	12.3709	0.072	
Hunasavadi	1564	Radha - W/O Kantharaja	158/*/2	Machinery	Soil Moisture Conservation Activity	Trench Cum Bund	RMT	60.00	30	76.0334	12.3709	0.018	
Hunasavadi	1565	Rani W/O H A Puttaswamy	158/*/3	Machinery	Soil Moisture Conservation Activity	Trench Cum Bund	RMT	60.00	200	76.0334	12.3709	0.120	
Hunasavadi	1566	H A Puttaswamy S/O annegowda	158/*/4	Machinery	Soil Moisture Conservation Activity	Trench Cum Bund	RMT	60.00	150	76.0334	12.3709	0.090	
Hunasavadi	1567	Sarojamma W/O marigowda	158/*/5	Machinery	Soil Moisture Conservation Activity	Trench Cum Bund	RMT	60.00	218	76.0334	12.3709	0.131	
Hunasavadi	1568	Queen of the innovative C-M- W/O new alias	158/*/6	Machinery	Soil Moisture Conservation Activity	Trench Cum Bund	RMT	60.00	215	76.0334	12.3709	0.129	
Hunasavadi	1569	H-P Raani. W/O H R Subramanya	158/*/7	Machinery	Soil Moisture Conservation Activity	Trench Cum Bund	RMT	60.00	320	76.0334	12.3709	0.192	
Hunasavadi	1570	H-P Raani. W/O H R Subramanya	158/*/8	Machinery	Soil Moisture Conservation Activity	Trench Cum Bund	RMT	60.00	80	76.0334	12.3709	0.048	
Hunasavadi	1571	Tayamma - kills kengappa	159/*/1	Machinery	Soil Moisture Conservation Activity	Trench Cum Bund	RMT	60.00	243	76.0329	12.3738	0.146	
Hunasavadi	1572	Akkayamma Late W/O. H.B. Siddeshwara	159/*/2A	Machinery	Soil Moisture Conservation Activity	Trench Cum Bund	RMT	60.00	488	76.0329	12.3738	0.293	
Hunasavadi	1573	Kamalamma W/O H.S Siddalingaiah	159/*/2B	Machinery	Soil Moisture Conservation Activity	Trench Cum Bund	RMT	60.00	43	76.0329	12.3738	0.026	
Hunasavadi	1574	Bojegowda H.S S/O annegowda	159/*/2C	Machinery	Soil Moisture Conservation Activity	Trench Cum Bund	RMT	60.00	48	76.0329	12.3738	0.029	
Hunasavadi	1575	Lokesh H.N. S/O nanjegowda	159/*/3	Machinery	Soil Moisture Conservation Activity	Trench Cum Bund	RMT	60.00	170	76.0329	12.3738	0.102	
Hunasavadi	1576	Tayamma - W/O kengappa	159/*/4	Machinery	Soil Moisture Conservation Activity	Trench Cum Bund	RMT	60.00	113	76.0329	12.3738	0.068	
Hunasavadi	1577	Akkayamma Late W/O. H.B. Siddeshwara	159/*/5	Machinery	Soil Moisture Conservation Activity	Trench Cum Bund	RMT	60.00	218	76.0329	12.3738	0.131	

Village Name	Farmer Code	Farmer Name	Survey Number	Rate Type (Manually/ Machinery)	Activity Type (Soil Moisture Conservation Activity/ Water Harvesting Activity)	Activity Name	Unit	Unit Cost (In Rs.)	Proposed Quantity	Latitude (Deg-Min-Sec)	Longitude (Deg-Min-Sec)	Total Cost (In Lacs)	Site Photo
Hunasavadi	1578	Timmegowda S/O bojegowda	159/*6	Machinery	Soil Moisture Conservation Activity	Trench Cum Bund	RMT	60.00	325	76.0329	12.3738	0.195	
Hunasavadi	1579	Shivanna S/O bojegowda	159/*6	Machinery	Soil Moisture Conservation Activity	Trench Cum Bund	RMT	60.00	38	76.0329	12.3738	0.023	
Hunasavadi	1580	Svamigowda S/O bojegowda	159/*6	Machinery	Soil Moisture Conservation Activity	Trench Cum Bund	RMT	60.00	38	76.0329	12.3738	0.023	
Hunasavadi	1581	Raju - S/O Mallappa	16/*1	Machinery	Soil Moisture Conservation Activity	Trench Cum Bund	RMT	60.00	153	76.0398	12.3719	0.092	
Hunasavadi	1582	Raju - S/O Mallappa	16/*2	Machinery	Soil Moisture Conservation Activity	Trench Cum Bund	RMT	60.00	8	76.0398	12.3719	0.005	
Hunasavadi	1583	H M Nanjundegowda -Mallappa H.M.	16/*3	Machinery	Soil Moisture Conservation Activity	Trench Cum Bund	RMT	60.00	200	76.0398	12.3719	0.120	
Hunasavadi	1584	H M Nanjundegowda -Mallappa H.M.	16/*4	Machinery	Soil Moisture Conservation Activity	Trench Cum Bund	RMT	60.00	378	76.0398	12.3719	0.227	
Hunasavadi	1585	Shoba W/O Nataraja	160/*1	Machinery	Soil Moisture Conservation Activity	Trench Cum Bund	RMT	60.00	33	76.0310	12.3744	0.020	
Hunasavadi	1586	Shoba W/O Nataraja	160/*10	Machinery	Soil Moisture Conservation Activity	Trench Cum Bund	RMT	60.00	3	76.0310	12.3744	0.002	
Hunasavadi	1587	Kempegowda - S/O ramegowda	160/*11	Machinery	Soil Moisture Conservation Activity	Trench Cum Bund	RMT	60.00	23	76.0310	12.3744	0.014	
Hunasavadi	1588	Shoba. Late W/O Nataraja	160/*12	Machinery	Soil Moisture Conservation Activity	Trench Cum Bund	RMT	60.00	3	76.0310	12.3744	0.002	
Hunasavadi	1589	Manjula W/O Prakasha. -	160/*13	Machinery	Soil Moisture Conservation Activity	Trench Cum Bund	RMT	60.00	45	76.0310	12.3744	0.027	
Hunasavadi	1590	Bojegowda - S/O ranganna	160/*14	Machinery	Soil Moisture Conservation Activity	Trench Cum Bund	RMT	60.00	150	76.0310	12.3744	0.090	
Hunasavadi	1591	Chandregowda S/O Late sannegowda hunasavad	160/*15	Machinery	Soil Moisture Conservation Activity	Trench Cum Bund	RMT	60.00	100	76.0310	12.3744	0.060	
Hunasavadi	1592	Manju L S/O Lakshmegowda	160/*16	Machinery	Soil Moisture Conservation Activity	Trench Cum Bund	RMT	60.00	38	76.0310	12.3744	0.023	
Hunasavadi	1593	Kempegowda - S/O sannegowda	160/*17	Machinery	Soil Moisture Conservation Activity	Trench Cum Bund	RMT	60.00	53	76.0310	12.3744	0.032	
Hunasavadi	1594	Kempegowda - S/O sannegowda	160/*18	Machinery	Soil Moisture Conservation Activity	Trench Cum Bund	RMT	60.00	100	76.0310	12.3744	0.060	
Hunasavadi	1595	Kempegowda- S/O ramegowda	162/*1	Machinery	Soil Moisture Conservation Activity	Trench Cum Bund	RMT	60.00	53	76.0307	12.3761	0.032	
Hunasavadi	1596	Indra W/O Mahesh	162/*2	Machinery	Soil Moisture Conservation Activity	Trench Cum Bund	RMT	60.00	80	76.0307	12.3761	0.048	



Village Name	Farmer Code	Farmer Name	Survey Number	Rate Type (Manually/ Machinery)	Activity Type (Soil Moisture Conservation Activity/ Water Harvesting Activity)	Activity Name	Unit	Unit Cost (In Rs.)	Proposed Quantity	Latitude (Deg-Min-Sec)	Longitude (Deg-Min-Sec)	Total Cost (In Lacs)	Site Photo
Hunasavadi	1597	Tammegowda- S/O girigowda	162/*2C	Machinery	Soil Moisture Conservation Activity	Trench Cum Bund	RMT	60.00	118	76.0307	12.3761	0.071	
Hunasavadi	1598	Prakasha- Manjula	162/*3	Machinery	Soil Moisture Conservation Activity	Trench Cum Bund	RMT	60.00	158	76.0307	12.3761	0.095	
Hunasavadi	1599	Chandregowda S/O Late sannegowda, hunasavadi	162/*4	Machinery	Soil Moisture Conservation Activity	Trench Cum Bund	RMT	60.00	83	76.0307	12.3761	0.050	
Hunasavadi	1600	Kempegowda- S/O sannegowda	162/*5	Machinery	Soil Moisture Conservation Activity	Trench Cum Bund	RMT	60.00	25	76.0307	12.3761	0.015	
Hunasavadi	1601	Rajachari bin. Late . Kempachari. -	163/*1	Machinery	Soil Moisture Conservation Activity	Trench Cum Bund	RMT	60.00	115	76.0305	12.3772	0.069	
Hunasavadi	1602	girijamma Late kalachari	163/*2	Machinery	Soil Moisture Conservation Activity	Trench Cum Bund	RMT	60.00	168	76.0305	12.3772	0.101	
Hunasavadi	1603	puttagauramma Late appajachar	163/*3	Machinery	Soil Moisture Conservation Activity	Trench Cum Bund	RMT	60.00	168	76.0305	12.3772	0.101	
Hunasavadi	1604	Avvayamma Late Veerabhadrachar	163/*4	Machinery	Soil Moisture Conservation Activity	Trench Cum Bund	RMT	60.00	168	76.0305	12.3772	0.101	
Hunasavadi	1605	jainaba W/O. Hanifa-	163/*5	Machinery	Soil Moisture Conservation Activity	Trench Cum Bund	RMT	60.00	53	76.0305	12.3772	0.032	
Hunasavadi	1606	narasegowda bin. Karigowda	164/*/*	Machinery	Soil Moisture Conservation Activity	Trench Cum Bund	RMT	60.00	200	76.0323	12.3770	0.120	
Hunasavadi	1607	Jayamma - W/O Late javarappa	164/*/*	Machinery	Soil Moisture Conservation Activity	Trench Cum Bund	RMT	60.00	155	76.0323	12.3770	0.093	
Hunasavadi	1608	Timmanayka - S/O venkatanayka	164/*/*	Machinery	Soil Moisture Conservation Activity	Trench Cum Bund	RMT	60.00	200	76.0323	12.3770	0.120	
Hunasavadi	1609	Sivamma - kills nagegowda	165/*1	Machinery	Soil Moisture Conservation Activity	Trench Cum Bund	RMT	60.00	125	76.0329	12.3761	0.075	
Hunasavadi	1610	H B govindegowda - S/O boregowda	165/*1	Machinery	Soil Moisture Conservation Activity	Trench Cum Bund	RMT	60.00	200	76.0329	12.3761	0.120	
Hunasavadi	1611	H B govindegowda - S/O boregowda	165/*1	Machinery	Soil Moisture Conservation Activity	Trench Cum Bund	RMT	60.00	300	76.0329	12.3761	0.180	
Hunasavadi	1612	Nanjamma - kills boregowda	165/*1	Machinery	Soil Moisture Conservation Activity	Trench Cum Bund	RMT	60.00	8	76.0329	12.3761	0.005	
Hunasavadi	1613	T H H S Suresh S/O sannegowda	165/*2	Machinery	Soil Moisture Conservation Activity	Trench Cum Bund	RMT	60.00	125	76.0329	12.3761	0.075	
Hunasavadi	1614	Visalaksamma - H M Ramachandregowda	165/*3	Machinery	Soil Moisture Conservation Activity	Trench Cum Bund	RMT	60.00	125	76.0329	12.3761	0.075	
Hunasavadi	1615	Roopa S/O Annappa	165/*4	Machinery	Soil Moisture Conservation Activity	Trench Cum Bund	RMT	60.00	125	76.0329	12.3761	0.075	

Village Name	Farmer Code	Farmer Name	Survey Number	Rate Type (Manually/ Machinery)	Activity Type (Soil Moisture Conservation Activity/ Water Harvesting Activity)	Activity Name	Unit	Unit Cost (In Rs.)	Proposed Quantity	Latitude (Deg-Min-Sec)	Longitude (Deg-Min-Sec)	Total Cost (In Lacs)	Site Photo
Hunasavadi	1616	Rajegowda S/O puttegowda	166/*/1	Machinery	Soil Moisture Conservation Activity	Trench Cum Bund	RMT	60.00	210	76.0344	12.3742	0.126	
Hunasavadi	1617	S K appajigowda S/O kaLategowda	166/*/1	Machinery	Soil Moisture Conservation Activity	Trench Cum Bund	RMT	60.00	3	76.0344	12.3742	0.002	
Hunasavadi	1618	Candramma W/O svamigowda	166/*/1	Machinery	Soil Moisture Conservation Activity	Trench Cum Bund	RMT	60.00	215	76.0344	12.3742	0.129	
Hunasavadi	1619	Tammegowda S/O puttegowda	166/*/1	Machinery	Soil Moisture Conservation Activity	Trench Cum Bund	RMT	60.00	218	76.0344	12.3742	0.131	
Hunasavadi	1620	Hunasavadi Gram Panchayat Building -	166/*/1	Machinery	Soil Moisture Conservation Activity	Trench Cum Bund	RMT	60.00	3	76.0344	12.3742	0.002	
Hunasavadi	1621	Tammayya - S/O siddegowda	166/*/2	Machinery	Soil Moisture Conservation Activity	Trench Cum Bund	RMT	60.00	360	76.0344	12.3742	0.216	
Hunasavadi	1622	Tammegowda - S/O girigowda	166/*/2A	Machinery	Soil Moisture Conservation Activity	Trench Cum Bund	RMT	60.00	13	76.0344	12.3742	0.008	
Hunasavadi	1623	Shivalingegowda S/O malLategowda	166/*/2B	Machinery	Soil Moisture Conservation Activity	Trench Cum Bund	RMT	60.00	10	76.0344	12.3742	0.006	
Hunasavadi	1624	Jeet Kour Late W/O siddalingappa	167/*/1	Machinery	Soil Moisture Conservation Activity	Trench Cum Bund	RMT	60.00	108	76.0419	12.3628	0.065	
Hunasavadi	1625	H P Naveen S/O H M Puttarajegowda -	167/*/2	Machinery	Soil Moisture Conservation Activity	Trench Cum Bund	RMT	60.00	108	76.0419	12.3628	0.065	
Hunasavadi	1626	Sarojamma W/O Late siddalingappa	167/*/3	Machinery	Soil Moisture Conservation Activity	Trench Cum Bund	RMT	60.00	108	76.0419	12.3628	0.065	
Hunasavadi	1627	Govnda S/O H M Thammegowda Urf Thammeg	17/*/1	Machinery	Soil Moisture Conservation Activity	Trench Cum Bund	RMT	60.00	233	76.0396	12.3709	0.140	
Hunasavadi	1628	Venkatesh S/O siddanayaka	17/*/2	Machinery	Soil Moisture Conservation Activity	Trench Cum Bund	RMT	60.00	315	76.0396	12.3709	0.189	
Hunasavadi	1629	D V Rajesh S/O D S Venugopal-	17/*/3	Machinery	Soil Moisture Conservation Activity	Trench Cum Bund	RMT	60.00	105	76.0396	12.3709	0.063	
Hunasavadi	1630	D V Rajesh S/O D S Venugopal-	17/*/4	Machinery	Soil Moisture Conservation Activity	Trench Cum Bund	RMT	60.00	318	76.0396	12.3709	0.191	
Hunasavadi	1631	M Mahesh S/O marigowda M	17/*/5	Machinery	Soil Moisture Conservation Activity	Trench Cum Bund	RMT	60.00	100	76.0396	12.3709	0.060	
Hunasavadi	1632	Venkatesh S/O siddanayaka. -	17/*/6	Machinery	Soil Moisture Conservation Activity	Trench Cum Bund	RMT	60.00	100	76.0396	12.3709	0.060	
Hunasavadi	1633	Abhishek S/O Venkatesh.	17/*/7	Machinery	Soil Moisture Conservation Activity	Trench Cum Bund	RMT	60.00	85	76.0396	12.3709	0.051	
Hunasavadi	1634	Visalaksamma W/O timmegowda	18/*/*	Machinery	Soil Moisture Conservation Activity	Trench Cum Bund	RMT	60.00	108	76.0335	12.3626	0.065	

Village Name	Farmer Code	Farmer Name	Survey Number	Rate Type (Manually/Machinery)	Activity Type (Soil Moisture Conservation Activity/ Water Harvesting Activity)	Activity Name	Unit	Unit Cost (In Rs.)	Proposed Quantity	Latitude (Deg-Min-Sec)	Longitude (Deg-Min-Sec)	Total Cost (In Lacs)	Site Photo
Hunasavadi	1635	M Mahesh S/O marigowda M	18/*/*	Machinery	Soil Moisture Conservation Activity	Trench Cum Bund	RMT	60.00	323	76.0335	12.3626	0.194	
Hunasavadi	1636	Puttegowda - S/O honnegowda	19/*/1	Machinery	Soil Moisture Conservation Activity	Trench Cum Bund	RMT	60.00	123	76.0409	12.3701	0.074	
Hunasavadi	1637	Visalaksamma W/O Lateimmegowda	19/*/2	Machinery	Soil Moisture Conservation Activity	Trench Cum Bund	RMT	60.00	248	76.0409	12.3701	0.149	
Hunasavadi	1638	M P Kumari W/O gopaLategowda	19/*/3	Machinery	Soil Moisture Conservation Activity	Trench Cum Bund	RMT	60.00	150	76.0409	12.3701	0.090	
Hunasavadi	1639	devamma W/O Late hanumegowda	19/*/4	Machinery	Soil Moisture Conservation Activity	Trench Cum Bund	RMT	60.00	398	76.0409	12.3701	0.239	
Hunasavadi	1640	Visalaksamma - kills timmegowda	19/*/5	Machinery	Soil Moisture Conservation Activity	Trench Cum Bund	RMT	60.00	150	76.0409	12.3701	0.090	
Hunasavadi	1641	Puttegowda - S/O honnegowda	19/*/6	Machinery	Soil Moisture Conservation Activity	Trench Cum Bund	RMT	60.00	60	76.0409	12.3701	0.036	
Hunasavadi	1642	H B govindegowda - S/O boregowda	2/*/1	Machinery	Soil Moisture Conservation Activity	Trench Cum Bund	RMT	60.00	108	76.0354	12.3705	0.065	
Hunasavadi	1643	Tammegowda S/O Late annegowda	2/*/2	Machinery	Soil Moisture Conservation Activity	Trench Cum Bund	RMT	60.00	100	76.0354	12.3705	0.060	
Hunasavadi	1644	Lakshamma -sannegowda	2/*/3	Machinery	Soil Moisture Conservation Activity	Trench Cum Bund	RMT	60.00	8	76.0354	12.3705	0.005	
Hunasavadi	1645	The Lake -	20/*/*	Machinery	Soil Moisture Conservation Activity	Trench Cum Bund	RMT	60.00	0	76.0388	12.3695	0.000	
Hunasavadi	1646	Manjegowda. S/O Late sanjivegowda	21/*/1	Machinery	Soil Moisture Conservation Activity	Trench Cum Bund	RMT	60.00	15	76.0393	12.3695	0.009	
Hunasavadi	1647	Sakamma W/O Lakshmaiah	21/*/2	Machinery	Soil Moisture Conservation Activity	Trench Cum Bund	RMT	60.00	68	76.0398	12.3696	0.041	
Hunasavadi	1648	lalitamma W/O Late H P Thimmegowda	21/*/3	Machinery	Soil Moisture Conservation Activity	Trench Cum Bund	RMT	60.00	15	76.0383	12.3694	0.009	
Hunasavadi	1649	Saradamma Late W/O. H. Narayan	21/*/4	Machinery	Soil Moisture Conservation Activity	Trench Cum Bund	RMT	60.00	15	76.0343	12.3696	0.009	
Hunasavadi	1650	Prakasha S/O Late Venkateswowa	21/*/5	Machinery	Soil Moisture Conservation Activity	Trench Cum Bund	RMT	60.00	15	76.0306	12.3690	0.009	
Hunasavadi	1651	Boragowda - S/O Javaregowda	22/*/1	Machinery	Soil Moisture Conservation Activity	Trench Cum Bund	RMT	60.00	15	76.0376	12.3684	0.009	
Hunasavadi	1652	H A puttaswamy - S/O Annegowda	22/*/2	Machinery	Soil Moisture Conservation Activity	Trench Cum Bund	RMT	60.00	53	76.0376	12.3684	0.032	
Hunasavadi	1653	H A puttaswamy - S/O Annegowda	22/*/3	Machinery	Soil Moisture Conservation Activity	Trench Cum Bund	RMT	60.00	25	76.0376	12.3684	0.015	

Village Name	Farmer Code	Farmer Name	Survey Number	Rate Type (Manually/ Machinery)	Activity Type (Soil Moisture Conservation Activity/ Water Harvesting Activity)	Activity Name	Unit	Unit Cost (In Rs.)	Proposed Quantity	Latitude (Deg-Min-Sec)	Longitude (Deg-Min-Sec)	Total Cost (In Lacs)	Site Photo
Hunasavadi	1654	H A puttaswamy - S/O Annegowda	22/*/4	Machinery	Soil Moisture Conservation Activity	Trench Cum Bund	RMT	60.00	15	76.0376	12.3684	0.009	
Hunasavadi	1655	H A puttaswamy - S/O Annegowda	23/*/1	Machinery	Soil Moisture Conservation Activity	Trench Cum Bund	RMT	60.00	18	76.0396	12.3709	0.011	
Hunasavadi	1656	H A puttaswamy - S/O Annegowda	23/*/2	Machinery	Soil Moisture Conservation Activity	Trench Cum Bund	RMT	60.00	15	76.0396	12.3709	0.009	
Hunasavadi	1657	H A puttaswamy - S/O Annegowda	23/*/3	Machinery	Soil Moisture Conservation Activity	Trench Cum Bund	RMT	60.00	15	76.0396	12.3709	0.009	
Hunasavadi	1658	Kamalamma S/O Late Sannakarigowda	23/*/4	Machinery	Soil Moisture Conservation Activity	Trench Cum Bund	RMT	60.00	25	76.0396	12.3709	0.015	
Hunasavadi	1659	H A puttaswamy - S/O Annegowda	23/*/4	Machinery	Soil Moisture Conservation Activity	Trench Cum Bund	RMT	60.00	13	76.0396	12.3709	0.008	
Hunasavadi	1660	Indrakumar H. S/O Ishwara	24/*/1	Machinery	Soil Moisture Conservation Activity	Trench Cum Bund	RMT	60.00	30	76.0307	12.3761	0.018	
Hunasavadi	1661	Kamalamma S/O Late Sannakarigowda	24/*/2	Machinery	Soil Moisture Conservation Activity	Trench Cum Bund	RMT	60.00	3	76.0307	12.3761	0.002	
Hunasavadi	1662	H A puttaswamy - S/O Annegowda	24/*/2	Machinery	Soil Moisture Conservation Activity	Trench Cum Bund	RMT	60.00	13	76.0307	12.3761	0.008	
Hunasavadi	1663	H A puttaswamy - S/O Annegowda	24/*/3	Machinery	Soil Moisture Conservation Activity	Trench Cum Bund	RMT	60.00	15	76.0307	12.3761	0.009	
Hunasavadi	1664	H A puttaswamy - S/O Annegowda	24/*/4	Machinery	Soil Moisture Conservation Activity	Trench Cum Bund	RMT	60.00	15	76.0307	12.3761	0.009	
Hunasavadi	1665	Kamalamma S/O Late Sannakarigowda	24/*/4	Machinery	Soil Moisture Conservation Activity	Trench Cum Bund	RMT	60.00	10	76.0307	12.3761	0.006	
Hunasavadi	1666	Manjegowda S/O Late Sanjeevegowda	25/*/1	Machinery	Soil Moisture Conservation Activity	Trench Cum Bund	RMT	60.00	18	76.0398	12.3696	0.011	
Hunasavadi	1667	Prakasha S/O Late Venkategowda	25/*/2	Machinery	Soil Moisture Conservation Activity	Trench Cum Bund	RMT	60.00	5	76.0398	12.3696	0.003	
Hunasavadi	1668	Sharadamma late . H. Narayana	25/*/3	Machinery	Soil Moisture Conservation Activity	Trench Cum Bund	RMT	60.00	18	76.0398	12.3696	0.011	
Hunasavadi	1669	Lalithamma W/O Late H P Thimmagowda	25/*/4	Machinery	Soil Moisture Conservation Activity	Trench Cum Bund	RMT	60.00	18	76.0398	12.3696	0.011	
Hunasavadi	1670	Prakasha S/O Late Venkategowda	25/*/5	Machinery	Soil Moisture Conservation Activity	Trench Cum Bund	RMT	60.00	18	76.0398	12.3696	0.011	
Hunasavadi	1671	Lalithamma W/O Late H P Thimmagowda	25/*/6	Machinery	Soil Moisture Conservation Activity	Trench Cum Bund	RMT	60.00	5	76.0398	12.3696	0.003	
Hunasavadi	1672	Manjegowda S/O Late Sanjeevegowda	25/*/7	Machinery	Soil Moisture Conservation Activity	Trench Cum Bund	RMT	60.00	5	76.0398	12.3696	0.003	

Village Name	Farmer Code	Farmer Name	Survey Number	Rate Type (Manually/ Machinery)	Activity Type (Soil Moisture Conservation Activity/ Water Harvesting Activity)	Activity Name	Unit	Unit Cost (In Rs.)	Proposed Quantity	Latitude (Deg-Min-Sec)	Longitude (Deg-Min-Sec)	Total Cost (In Lacs)	Site Photo
Hunasavadi	1673	Lord coam Late . H. Narayana	25/*8	Machinery	Soil Moisture Conservation Activity	Trench Cum Bund	RMT	60.00	5	76.0398	12.3696	0.003	
Hunasavadi	1674	Annegowda- S/O Boregouva	26/*/*	Machinery	Soil Moisture Conservation Activity	Trench Cum Bund	RMT	60.00	75	76.0396	12.3709	0.045	
Hunasavadi	1675	Lalithamma W/O Late H P Thimmgowda	27/*1	Machinery	Soil Moisture Conservation Activity	Trench Cum Bund	RMT	60.00	35	76.0395	12.3702	0.021	
Hunasavadi	1676	Prakasha S/O Late Venkategowda	27/*2	Machinery	Soil Moisture Conservation Activity	Trench Cum Bund	RMT	60.00	35	76.0395	12.3702	0.021	
Hunasavadi	1677	Sharadamma w/o H Narayana	27/*3	Machinery	Soil Moisture Conservation Activity	Trench Cum Bund	RMT	60.00	35	76.0395	12.3702	0.021	
Hunasavadi	1678	Manjegowda S/O Late Sanjeevegowda	27/*4	Machinery	Soil Moisture Conservation Activity	Trench Cum Bund	RMT	60.00	35	76.0395	12.3702	0.021	
Hunasavadi	1679	Gopal - S/O Late Thimgowda	28/*/*	Machinery	Soil Moisture Conservation Activity	Trench Cum Bund	RMT	60.00	40	76.0390	12.3708	0.024	
Hunasavadi	1680	HT RajeGowda - S/O Late Keppeauda	28/*/*	Machinery	Soil Moisture Conservation Activity	Trench Cum Bund	RMT	60.00	40	76.0390	12.3708	0.024	
Hunasavadi	1681	Savithramma w/o Mahadeva	28/*/*	Machinery	Soil Moisture Conservation Activity	Trench Cum Bund	RMT	60.00	40	76.0390	12.3708	0.024	
Hunasavadi	1682	Annegowda - S/O boregowda	29/*/*	Machinery	Soil Moisture Conservation Activity	Trench Cum Bund	RMT	60.00	63	76.0390	12.3708	0.038	
Hunasavadi	1683	Channamma w/o Thammegowda	3/*1	Machinery	Soil Moisture Conservation Activity	Trench Cum Bund	RMT	60.00	10	76.0355	12.3742	0.006	
Hunasavadi	1684	Channamma w/o Thammegowda	3/*2	Machinery	Soil Moisture Conservation Activity	Trench Cum Bund	RMT	60.00	10	76.0355	12.3742	0.006	
Hunasavadi	1685	Girigowda S/O Appanegowda	3/*3	Machinery	Soil Moisture Conservation Activity	Trench Cum Bund	RMT	60.00	5	76.0355	12.3742	0.003	
Hunasavadi	1686	Shivnegowa S/O is Appanegowda	3/*3	Machinery	Soil Moisture Conservation Activity	Trench Cum Bund	RMT	60.00	5	76.0355	12.3742	0.003	
Hunasavadi	1687	Paramesha S/O Appanegowda	3/*3	Machinery	Soil Moisture Conservation Activity	Trench Cum Bund	RMT	60.00	5	76.0355	12.3742	0.003	
Hunasavadi	1688	Siddappa - Ankappa	3/*4A	Machinery	Soil Moisture Conservation Activity	Trench Cum Bund	RMT	60.00	175	76.0355	12.3742	0.105	
Hunasavadi	1689	H S Suresha S/O H.T. Sannegowda	3/*4B1	Machinery	Soil Moisture Conservation Activity	Trench Cum Bund	RMT	60.00	30	76.0355	12.3742	0.018	
Hunasavadi	1690	H T Sannegowda S/O Thimmgowda	3/*4B2	Machinery	Soil Moisture Conservation Activity	Trench Cum Bund	RMT	60.00	60	76.0355	12.3742	0.036	
Hunasavadi	1691	Shivamma - Late Nagegowda	3/*4B2	Machinery	Soil Moisture Conservation Activity	Trench Cum Bund	RMT	60.00	43	76.0355	12.3742	0.026	

Village Name	Farmer Code	Farmer Name	Survey Number	Rate Type (Manually/ Machinery)	Activity Type (Soil Moisture Conservation Activity/ Water Harvesting Activity)	Activity Name	Unit	Unit Cost (In Rs.)	Proposed Quantity	Latitude (Deg-Min-Sec)	Longitude (Deg-Min-Sec)	Total Cost (In Lacs)	Site Photo
Hunasavadi	1692	COMMAN LAND	3/*/4B2	Machinery	Soil Moisture Conservation Activity	Trench Cum Bund	RMT	60.00	25	76.0355	12.3742	0.015	
Hunasavadi	1693	ThammeGowda S/O Late Annegowda	30/*/1	Machinery	Soil Moisture Conservation Activity	Trench Cum Bund	RMT	60.00	8	76.0392	12.3717	0.005	
Hunasavadi	1694	Boregowda s/o Javaregowda	30/*/1	Machinery	Soil Moisture Conservation Activity	Trench Cum Bund	RMT	60.00	18	76.0392	12.3717	0.011	
Hunasavadi	1695	Lakshamma - W/O Sannegowda	30/*/2	Machinery	Soil Moisture Conservation Activity	Trench Cum Bund	RMT	60.00	63	76.0392	12.3717	0.038	
Hunasavadi	1696	ThammeGowda S/O Late Annegowda	30/*/2	Machinery	Soil Moisture Conservation Activity	Trench Cum Bund	RMT	60.00	58	76.0392	12.3717	0.035	
Hunasavadi	1697	Mahadeva - Bin Mahadev	30/*/2	Machinery	Soil Moisture Conservation Activity	Trench Cum Bund	RMT	60.00	50	76.0392	12.3717	0.030	
Hunasavadi	1698	Akkayamma Late . H.B. Sideshwara	30/*/3	Machinery	Soil Moisture Conservation Activity	Trench Cum Bund	RMT	60.00	143	76.0392	12.3717	0.086	
Hunasavadi	1699	Akkayamma Late . H.B. Sideshwara	30/*/4	Machinery	Soil Moisture Conservation Activity	Trench Cum Bund	RMT	60.00	18	76.0392	12.3717	0.011	
Hunasavadi	1700	Javaragowa - S/O Thagadegowda	31/*/1	Machinery	Soil Moisture Conservation Activity	Trench Cum Bund	RMT	60.00	88	76.0383	12.3694	0.053	
Hunasavadi	1701	S. Prasanna. S/O Shivannegowda	31/*/2	Machinery	Soil Moisture Conservation Activity	Trench Cum Bund	RMT	60.00	25	76.0383	12.3694	0.015	
Hunasavadi	1702	Shivnegowda - S/O Annegowda	31/*/3	Machinery	Soil Moisture Conservation Activity	Trench Cum Bund	RMT	60.00	25	76.0383	12.3694	0.015	
Hunasavadi	1703	S. Prasanna. S/O Shivagowda	31/*/4	Machinery	Soil Moisture Conservation Activity	Trench Cum Bund	RMT	60.00	50	76.0383	12.3694	0.030	
Hunasavadi	1704	Shobha S/O HK Venkategowda	31/*/5	Machinery	Soil Moisture Conservation Activity	Trench Cum Bund	RMT	60.00	50	76.0383	12.3694	0.030	
Hunasavadi	1705	H.A. Javaragowa S/O Annegowda	31/*/6	Machinery	Soil Moisture Conservation Activity	Trench Cum Bund	RMT	60.00	50	76.0383	12.3694	0.030	
Hunasavadi	1706	Lakshamma- W/O Thammegowda	32/*/*	Machinery	Soil Moisture Conservation Activity	Trench Cum Bund	RMT	60.00	25	76.0392	12.3717	0.015	
Hunasavadi	1707	H B govindegowda - boregowda	32/*/*	Machinery	Soil Moisture Conservation Activity	Trench Cum Bund	RMT	60.00	110	76.0392	12.3717	0.066	
Hunasavadi	1708	Tammegowda S/O Late annegowda	32/*/*	Machinery	Soil Moisture Conservation Activity	Trench Cum Bund	RMT	60.00	25	76.0392	12.3717	0.015	
Hunasavadi	1709	Akkayamma - W/O sambhugowda	32/*/*	Machinery	Soil Moisture Conservation Activity	Trench Cum Bund	RMT	60.00	138	76.0392	12.3717	0.083	
Hunasavadi	1710	Chetan Kumar, Nagaraj, to Late S/O H A	32/*/*	Machinery	Soil Moisture Conservation Activity	Trench Cum Bund	RMT	60.00	138	76.0392	12.3717	0.083	

Village Name	Farmer Code	Farmer Name	Survey Number	Rate Type (Manually/ Machinery)	Activity Type (Soil Moisture Conservation Activity/ Water Harvesting Activity)	Activity Name	Unit	Unit Cost (In Rs.)	Proposed Quantity	Latitude (Deg-Min-Sec)	Longitude (Deg-Min-Sec)	Total Cost (In Lacs)	Site Photo
Hunasavadi	1711	KaLategowda - S/O kaLategowda	33/*/*	Machinery	Soil Moisture Conservation Activity	Trench Cum Bund	RMT	60.00	355	76.0384	12.3703	0.213	
Hunasavadi	1712	Boregowda - S/O Javare Gowda	33/*/*	Machinery	Soil Moisture Conservation Activity	Trench Cum Bund	RMT	60.00	0	76.0384	12.3703	0.000	
Hunasavadi	1713	Tahasildar Order BPR 47 / 44-45 date -	33/*/*	Machinery	Soil Moisture Conservation Activity	Trench Cum Bund	RMT	60.00	0	76.0384	12.3703	0.000	
Hunasavadi	1714	this 1012 / 44-45 date 1-6-45 vide -	33/*/*	Machinery	Soil Moisture Conservation Activity	Trench Cum Bund	RMT	60.00	0	76.0384	12.3703	0.000	
Hunasavadi	1715	COMMAN LAND	33/*/*	Machinery	Soil Moisture Conservation Activity	Trench Cum Bund	RMT	60.00	0	76.0384	12.3703	0.000	
Hunasavadi	1716	H.T. Nagaraju S/O tammegowda	34/*/1	Machinery	Soil Moisture Conservation Activity	Trench Cum Bund	RMT	60.00	33	76.0383	12.3694	0.020	
Hunasavadi	1717	H.T. Nagaraju S/O tammegowda	34/*/2	Machinery	Soil Moisture Conservation Activity	Trench Cum Bund	RMT	60.00	23	76.0383	12.3694	0.014	
Hunasavadi	1718	H T Govindgowda s/o Late Thammegowda	34/*/3	Machinery	Soil Moisture Conservation Activity	Trench Cum Bund	RMT	60.00	28	76.0383	12.3694	0.017	
Hunasavadi	1719	H T Govindgowda s/o Late Thammegowda	34/*/4	Machinery	Soil Moisture Conservation Activity	Trench Cum Bund	RMT	60.00	30	76.0383	12.3694	0.018	
Hunasavadi	1720	H T Govindgowda s/o Late Thammegowda	35/*/*	Machinery	Soil Moisture Conservation Activity	Trench Cum Bund	RMT	60.00	158	76.0383	12.3694	0.095	
Hunasavadi	1721	H T Govindgowda s/o Late Thammegowda	36/*/*	Machinery	Soil Moisture Conservation Activity	Trench Cum Bund	RMT	60.00	215	76.0395	12.3682	0.129	
Hunasavadi	1722	Lalithamma W/O Late H P Thimmagowda	36/*/*	Machinery	Soil Moisture Conservation Activity	Trench Cum Bund	RMT	60.00	215	76.0395	12.3682	0.129	
Hunasavadi	1723	Prakasha Late Venkategowda	36/*/*	Machinery	Soil Moisture Conservation Activity	Trench Cum Bund	RMT	60.00	215	76.0395	12.3682	0.129	
Hunasavadi	1724	Sharadamma Co. Late H. H. Narayana	36/*/*	Machinery	Soil Moisture Conservation Activity	Trench Cum Bund	RMT	60.00	215	76.0395	12.3682	0.129	
Hunasavadi	1725	Sannajavaregowda s/o Late Thammegowda	37/*/1	Machinery	Soil Moisture Conservation Activity	Trench Cum Bund	RMT	60.00	185	76.0376	12.3684	0.111	
Hunasavadi	1726	H B Govindgowda - S/O Boregowda	37/*/1	Machinery	Soil Moisture Conservation Activity	Trench Cum Bund	RMT	60.00	100	76.0376	12.3684	0.060	
Hunasavadi	1727	Boregowda - S/O Jawaregowda	37/*/1	Machinery	Soil Moisture Conservation Activity	Trench Cum Bund	RMT	60.00	100	76.0376	12.3684	0.060	
Hunasavadi	1728	Nanjamma - W/O boregowda	37/*/1	Machinery	Soil Moisture Conservation Activity	Trench Cum Bund	RMT	60.00	200	76.0376	12.3684	0.120	
Hunasavadi	1729	Gowramma Coo ChulakaLategowda	37/*/2	Machinery	Soil Moisture Conservation Activity	Trench Cum Bund	RMT	60.00	138	76.0376	12.3684	0.083	

Village Name	Farmer Code	Farmer Name	Survey Number	Rate Type (Manually/ Machinery)	Activity Type (Soil Moisture Conservation Activity/ Water Harvesting Activity)	Activity Name	Unit	Unit Cost (In Rs.)	Proposed Quantity	Latitude (Deg-Min-Sec)	Longitude (Deg-Min-Sec)	Total Cost (In Lacs)	Site Photo
Hunasavadi	1730	Chandramma W/O Late ChiLategowda	37/*3	Machinery	Soil Moisture Conservation Activity	Trench Cum Bund	RMT	60.00	135	76.0376	12.3684	0.081	
Hunasavadi	1731	D V Nagesh S/O Venugopala.D.S. -	37/*4	Machinery	Soil Moisture Conservation Activity	Trench Cum Bund	RMT	60.00	50	76.0376	12.3684	0.030	
Hunasavadi	1732	D V Nagesh S/O Venugopala.D.S. -	37/*5	Machinery	Soil Moisture Conservation Activity	Trench Cum Bund	RMT	60.00	50	76.0376	12.3684	0.030	
Hunasavadi	1733	Po .. Swami - S/O Nanjapa	38/**	Machinery	Soil Moisture Conservation Activity	Trench Cum Bund	RMT	60.00	373	76.0376	12.3684	0.224	
Hunasavadi	1734	Huchhanayaka Huchhayya S/O Tayi Kalya	39/*1	Machinery	Soil Moisture Conservation Activity	Trench Cum Bund	RMT	60.00	30	76.0383	12.3668	0.018	
Hunasavadi	1735	Small Balance S/O AmuLatet	39/*1	Machinery	Soil Moisture Conservation Activity	Trench Cum Bund	RMT	60.00	30	76.0383	12.3668	0.018	
Hunasavadi	1736	H K Hanumanthaya S/O Karanayaka	39/*1	Machinery	Soil Moisture Conservation Activity	Trench Cum Bund	RMT	60.00	110	76.0383	12.3668	0.066	
Hunasavadi	1737	Huchhanayaka Huchhayya S/O Tayi Kalya	39/*2	Machinery	Soil Moisture Conservation Activity	Trench Cum Bund	RMT	60.00	35	76.0383	12.3668	0.021	
Hunasavadi	1738	Sannakalanayaka s/o Thayi kalaiah	39/*2	Machinery	Soil Moisture Conservation Activity	Trench Cum Bund	RMT	60.00	38	76.0383	12.3668	0.023	
Hunasavadi	1739	H K Hanumanthaya S/O Karanayaka	39/*2	Machinery	Soil Moisture Conservation Activity	Trench Cum Bund	RMT	60.00	75	76.0383	12.3668	0.045	
Hunasavadi	1740	H M Govindgowda - S/O Marigouda	39/*3	Machinery	Soil Moisture Conservation Activity	Trench Cum Bund	RMT	60.00	343	76.0383	12.3668	0.206	
Hunasavadi	1741	Thayamma H M Govindgowda. -	39/*4	Machinery	Soil Moisture Conservation Activity	Trench Cum Bund	RMT	60.00	13	76.0383	12.3668	0.008	
Hunasavadi	1742	H M Govindgowda - S/O Marigouda	39/*5	Machinery	Soil Moisture Conservation Activity	Trench Cum Bund	RMT	60.00	25	76.0383	12.3668	0.015	
Hunasavadi	1743	Thayamma H M Govindgowda. -	39/*6	Machinery	Soil Moisture Conservation Activity	Trench Cum Bund	RMT	60.00	13	76.0383	12.3668	0.008	
Hunasavadi	1744	Thayamma H M Govindgowda. -	39/*7	Machinery	Soil Moisture Conservation Activity	Trench Cum Bund	RMT	60.00	25	76.0383	12.3668	0.015	
Hunasavadi	1745	Nagaraju - S/O Puttaswamigowda	4/*1	Machinery	Soil Moisture Conservation Activity	Trench Cum Bund	RMT	60.00	25	76.0354	12.3705	0.015	
Hunasavadi	1746	H.M. Ramakrishna S/O Marigowda	4/*2	Machinery	Soil Moisture Conservation Activity	Trench Cum Bund	RMT	60.00	13	76.0354	12.3705	0.008	
Hunasavadi	1747	Sarojamma Co Siddalingappa	4/*2	Machinery	Soil Moisture Conservation Activity	Trench Cum Bund	RMT	60.00	25	76.0354	12.3705	0.015	
Hunasavadi	1748	Nilavati S/O Late HK Venkategowda	4/*2	Machinery	Soil Moisture Conservation Activity	Trench Cum Bund	RMT	60.00	30	76.0354	12.3705	0.018	



Village Name	Farmer Code	Farmer Name	Survey Number	Rate Type (Manually/ Machinery)	Activity Type (Soil Moisture Conservation Activity/ Water Harvesting Activity)	Activity Name	Unit	Unit Cost (In Rs.)	Proposed Quantity	Latitude (Deg-Min-Sec)	Longitude (Deg-Min-Sec)	Total Cost (In Lacs)	Site Photo
Hunasavadi	1749	H.M. Govindgowda S/O Marigouda	4/*2	Machinery	Soil Moisture Conservation Activity	Trench Cum Bund	RMT	60.00	13	76.0354	12.3705	0.008	
Hunasavadi	1750	Boregowda S/O Siddegowda	4/*2	Machinery	Soil Moisture Conservation Activity	Trench Cum Bund	RMT	60.00	50	76.0354	12.3705	0.030	
Hunasavadi	1751	H.M. Putrajaygowda S/O Marigouda	4/*2	Machinery	Soil Moisture Conservation Activity	Trench Cum Bund	RMT	60.00	23	76.0354	12.3705	0.014	
Hunasavadi	1752	Nagaraju - S/O Puttaswamigowda	4/*3	Machinery	Soil Moisture Conservation Activity	Trench Cum Bund	RMT	60.00	135	76.0354	12.3705	0.081	
Hunasavadi	1753	Manjula W/O Late Mahadeva	4/*4	Machinery	Soil Moisture Conservation Activity	Trench Cum Bund	RMT	60.00	73	76.0354	12.3705	0.044	
Hunasavadi	1754	Siddalingaiah - S/O Somaiah	4/*5	Machinery	Soil Moisture Conservation Activity	Trench Cum Bund	RMT	60.00	8	76.0354	12.3705	0.005	
Hunasavadi	1755	Govindgowda S/O Late Sanjeevowda -	4/*5	Machinery	Soil Moisture Conservation Activity	Trench Cum Bund	RMT	60.00	8	76.0354	12.3705	0.005	
Hunasavadi	1756	Lalithamma W/O Late H P Thimmgowda	4/*5	Machinery	Soil Moisture Conservation Activity	Trench Cum Bund	RMT	60.00	8	76.0354	12.3705	0.005	
Hunasavadi	1757	Prakash S/O Late Venkategowda	4/*5	Machinery	Soil Moisture Conservation Activity	Trench Cum Bund	RMT	60.00	8	76.0354	12.3705	0.005	
Hunasavadi	1758	Sharadamma w/o Late H. H. Narayana	4/*5	Machinery	Soil Moisture Conservation Activity	Trench Cum Bund	RMT	60.00	8	76.0354	12.3705	0.005	
Hunasavadi	1759	Thayamma w/o H M Govindgowda	40/*1	Machinery	Soil Moisture Conservation Activity	Trench Cum Bund	RMT	60.00	75	76.0406	12.3669	0.045	
Hunasavadi	1760	Thayamma w/o H M Govindgowda	40/*2	Machinery	Soil Moisture Conservation Activity	Trench Cum Bund	RMT	60.00	70	76.0406	12.3669	0.042	
Hunasavadi	1761	Thayamma w/o Govindgowda	40/*3	Machinery	Soil Moisture Conservation Activity	Trench Cum Bund	RMT	60.00	45	76.0406	12.3669	0.027	
Hunasavadi	1762	Kalaiyya - S/O kalya	41/**	Machinery	Soil Moisture Conservation Activity	Trench Cum Bund	RMT	60.00	523	76.0395	12.3682	0.314	
Hunasavadi	1763	Krishnanayaka - S/O Lakshmanayaka	42/*1	Machinery	Soil Moisture Conservation Activity	Trench Cum Bund	RMT	60.00	80	76.0395	12.3682	0.048	
Hunasavadi	1764	J K Lakshmgowda S/O KaLategowda	42/*2	Machinery	Soil Moisture Conservation Activity	Trench Cum Bund	RMT	60.00	100	76.0395	12.3682	0.060	
Hunasavadi	1765	HV Ravi S/O HK Venkategowda	42/*3	Machinery	Soil Moisture Conservation Activity	Trench Cum Bund	RMT	60.00	100	76.0395	12.3682	0.060	
Hunasavadi	1766	Puttarajgowda - S/O Marigowda	42/*4	Machinery	Soil Moisture Conservation Activity	Trench Cum Bund	RMT	60.00	100	76.0395	12.3682	0.060	
Hunasavadi	1767	HV Ravi S/O Venkategowda	42/*5	Machinery	Soil Moisture Conservation Activity	Trench Cum Bund	RMT	60.00	100	76.0395	12.3682	0.060	

Village Name	Farmer Code	Farmer Name	Survey Number	Rate Type (Manually/ Machinery)	Activity Type (Soil Moisture Conservation Activity/ Water Harvesting Activity)	Activity Name	Unit	Unit Cost (In Rs.)	Proposed Quantity	Latitude (Deg-Min-Sec)	Longitude (Deg-Min-Sec)	Total Cost (In Lacs)	Site Photo
Hunasavadi	1768	G K Lakshmegowda - S/O KaLategowda	42/*6	Machinery	Soil Moisture Conservation Activity	Trench Cum Bund	RMT	60.00	100	76.0395	12.3682	0.060	
Hunasavadi	1769	HA Shantegowda S/O Late Annegowda. -	43/*1	Machinery	Soil Moisture Conservation Activity	Trench Cum Bund	RMT	60.00	410	76.0395	12.3682	0.246	
Hunasavadi	1770	Y.V. Usha Co. Y.S.Vishwanath	43/*2	Machinery	Soil Moisture Conservation Activity	Trench Cum Bund	RMT	60.00	100	76.0395	12.3682	0.060	
Hunasavadi	1771	K M Umavati Co. Late K K Madhyya	43/*3	Machinery	Soil Moisture Conservation Activity	Trench Cum Bund	RMT	60.00	100	76.0395	12.3682	0.060	
Hunasavadi	1772	H V Ravi S/O H K Venkategowda	44/*1	Machinery	Soil Moisture Conservation Activity	Trench Cum Bund	RMT	60.00	150	76.0395	12.3682	0.090	
Hunasavadi	1773	Lakshamma Co H P Thimmagowda	44/*2	Machinery	Soil Moisture Conservation Activity	Trench Cum Bund	RMT	60.00	75	76.0395	12.3682	0.045	
Hunasavadi	1774	Putnamma - Co CheLategowda	44/*3	Machinery	Soil Moisture Conservation Activity	Trench Cum Bund	RMT	60.00	155	76.0395	12.3682	0.093	
Hunasavadi	1775	Lakshamma Co H P Thimmagowda	45/*1	Machinery	Soil Moisture Conservation Activity	Trench Cum Bund	RMT	60.00	73	76.0395	12.3682	0.044	
Hunasavadi	1776	SHARAMAMMA CO. HM PUTTARAJEGOWDA	45/*2	Machinery	Soil Moisture Conservation Activity	Trench Cum Bund	RMT	60.00	80	76.0395	12.3682	0.048	
Hunasavadi	1777	Manjula W/O Late Chikkegowda	45/*3	Machinery	Soil Moisture Conservation Activity	Trench Cum Bund	RMT	60.00	180	76.0395	12.3682	0.108	
Hunasavadi	1778	H M Puttarajegowda - S/O Marigouda	45/*4	Machinery	Soil Moisture Conservation Activity	Trench Cum Bund	RMT	60.00	63	76.0395	12.3682	0.038	
Hunasavadi	1779	Lakshamma W/O Late H P Thimmagowda	45/*5	Machinery	Soil Moisture Conservation Activity	Trench Cum Bund	RMT	60.00	50	76.0395	12.3682	0.030	
Hunasavadi	1780	Sarojamma W/O Late Siddhalingappa	45/*6	Machinery	Soil Moisture Conservation Activity	Trench Cum Bund	RMT	60.00	140	76.0395	12.3682	0.084	
Hunasavadi	1781	H M Ramakrishna - S/O Marigowda	46/*1	Machinery	Soil Moisture Conservation Activity	Trench Cum Bund	RMT	60.00	95	76.0395	12.3682	0.057	
Hunasavadi	1782	HV. Ravi S/O HK Venkategowda Hunasavadi -	46/*2	Machinery	Soil Moisture Conservation Activity	Trench Cum Bund	RMT	60.00	98	76.0395	12.3682	0.059	
Hunasavadi	1783	H M Ramakrishna - S/O Marigowda	46/*3	Machinery	Soil Moisture Conservation Activity	Trench Cum Bund	RMT	60.00	190	76.0395	12.3682	0.114	
Hunasavadi	1784	HV Ravi S/O HK Venkategowda	46/*4	Machinery	Soil Moisture Conservation Activity	Trench Cum Bund	RMT	60.00	263	76.0395	12.3682	0.158	
Hunasavadi	1785	H M Ramakrishna - S/O Marigowda	46/*5	Machinery	Soil Moisture Conservation Activity	Trench Cum Bund	RMT	60.00	75	76.0395	12.3682	0.045	
Hunasavadi	1786	Ananthakumara - Hanumanthappa	47/*1	Machinery	Soil Moisture Conservation Activity	Trench Cum Bund	RMT	60.00	400	76.0395	12.3682	0.240	

Village Name	Farmer Code	Farmer Name	Survey Number	Rate Type (Manually/ Machinery)	Activity Type (Soil Moisture Conservation Activity/ Water Harvesting Activity)	Activity Name	Unit	Unit Cost (In Rs.)	Proposed Quantity	Latitude (Deg-Min-Sec)	Longitude (Deg-Min-Sec)	Total Cost (In Lacs)	Site Photo
Hunasavadi	1787	Ananthakumara S/O Hanumanthappa	47/*2	Machinery	Soil Moisture Conservation Activity	Trench Cum Bund	RMT	60.00	398	76.0395	12.3682	0.239	
Hunasavadi	1788	Rani - W/O R N Satish	48/**	Machinery	Soil Moisture Conservation Activity	Trench Cum Bund	RMT	60.00	253	76.0395	12.3682	0.152	
Hunasavadi	1789	Bohramma, Meenya -	5/*1	Machinery	Soil Moisture Conservation Activity	Trench Cum Bund	RMT	60.00	105	76.0361	12.3704	0.063	
Hunasavadi	1790	Sakamma Co. Lakshmanayaka	5/*1	Machinery	Soil Moisture Conservation Activity	Trench Cum Bund	RMT	60.00	275	76.0361	12.3704	0.165	
Hunasavadi	1791	Radhamma - Co. Basavaraju	5/*2	Machinery	Soil Moisture Conservation Activity	Trench Cum Bund	RMT	60.00	158	76.0361	12.3704	0.095	
Hunasavadi	1792	H.M.Ramakrishna - S/O Marigowda	5/*3	Machinery	Soil Moisture Conservation Activity	Trench Cum Bund	RMT	60.00	200	76.0361	12.3704	0.120	
Hunasavadi	1793	Radhamma - Co. Basavaraju	5/*4	Machinery	Soil Moisture Conservation Activity	Trench Cum Bund	RMT	60.00	43	76.0361	12.3704	0.026	
Hunasavadi	1794	Sannakalanayka s/o kalanayka	57/*1	Machinery	Soil Moisture Conservation Activity	Trench Cum Bund	RMT	60.00	50	76.0408	12.3627	0.030	
Hunasavadi	1795	H K Hanumanthaya S/O Karanayaka	57/*2	Machinery	Soil Moisture Conservation Activity	Trench Cum Bund	RMT	60.00	308	76.0408	12.3627	0.185	
Hunasavadi	1796	Sannakalanayka s/o kalanayka	57/*3	Machinery	Soil Moisture Conservation Activity	Trench Cum Bund	RMT	60.00	103	76.0408	12.3627	0.062	
Hunasavadi	1797	Huchhanayka S/O Kalanayka	57/*4	Machinery	Soil Moisture Conservation Activity	Trench Cum Bund	RMT	60.00	153	76.0408	12.3627	0.092	
Hunasavadi	1798	Krishnanayaka S/O Lakshmanayaka	57/*5	Machinery	Soil Moisture Conservation Activity	Trench Cum Bund	RMT	60.00	308	76.0408	12.3627	0.185	
Hunasavadi	1799	Sarojamma W/O Late Siddhalingappa	58/*1	Machinery	Soil Moisture Conservation Activity	Trench Cum Bund	RMT	60.00	163	76.0388	12.3615	0.098	
Hunasavadi	1800	H P Naveen S/O H M Puttarajegowda. -	58/*2	Machinery	Soil Moisture Conservation Activity	Trench Cum Bund	RMT	60.00	163	76.0388	12.3615	0.098	
Hunasavadi	1801	Huchhamma w/o Chaluvaiiah	59/*1	Machinery	Soil Moisture Conservation Activity	Trench Cum Bund	RMT	60.00	335	76.0399	12.3642	0.201	
Hunasavadi	1802	Lakshamma S/O S/O Javaraiah	59/*2	Machinery	Soil Moisture Conservation Activity	Trench Cum Bund	RMT	60.00	300	76.0399	12.3642	0.180	
Hunasavadi	1803	Puttaraju Late Vairamudaiah	59/*3	Machinery	Soil Moisture Conservation Activity	Trench Cum Bund	RMT	60.00	335	76.0399	12.3642	0.201	
Hunasavadi	1804	Huchhamma w/o Kengaiah	59/*4	Machinery	Soil Moisture Conservation Activity	Trench Cum Bund	RMT	60.00	300	76.0399	12.3642	0.180	
Hunasavadi	1805	H.T. Nagaraju S/O Thamegowda	6/*1	Machinery	Soil Moisture Conservation Activity	Trench Cum Bund	RMT	60.00	175	76.0360	12.3739	0.105	

Village Name	Farmer Code	Farmer Name	Survey Number	Rate Type (Manually/ Machinery)	Activity Type (Soil Moisture Conservation Activity/ Water Harvesting Activity)	Activity Name	Unit	Unit Cost (In Rs.)	Proposed Quantity	Latitude (Deg-Min-Sec)	Longitude (Deg-Min-Sec)	Total Cost (In Lacs)	Site Photo
Hunasavadi	1806	H N Devaraju S/O Nagaraju. -	6/*2	Machinery	Soil Moisture Conservation Activity	Trench Cum Bund	RMT	60.00	240	76.0360	12.3739	0.144	
Hunasavadi	1807	H.T. Nagaraju S/O Thamegowda	6/*3	Machinery	Soil Moisture Conservation Activity	Trench Cum Bund	RMT	60.00	50	76.0360	12.3739	0.030	
Hunasavadi	1808	H Chandrashekhar S/O Hanumanthaiah. -	60/*1	Machinery	Soil Moisture Conservation Activity	Trench Cum Bund	RMT	60.00	140	76.0374	12.3639	0.084	
Hunasavadi	1809	Lakshamma W/O Late H P Thimmagowda	60/*2	Machinery	Soil Moisture Conservation Activity	Trench Cum Bund	RMT	60.00	40	76.0374	12.3639	0.024	
Hunasavadi	1810	H Chandrashekhar S/O Hanumanthaiah. -	60/*3	Machinery	Soil Moisture Conservation Activity	Trench Cum Bund	RMT	60.00	88	76.0374	12.3639	0.053	
Hunasavadi	1811	Lakshamma W/O Late H P Thimmagowda	60/*4	Machinery	Soil Moisture Conservation Activity	Trench Cum Bund	RMT	60.00	95	76.0374	12.3639	0.057	
Hunasavadi	1812	H Chandrashekhar S/O Hanumanthaiah. -	60/*5	Machinery	Soil Moisture Conservation Activity	Trench Cum Bund	RMT	60.00	128	76.0374	12.3639	0.077	
Hunasavadi	1813	Lakshamma W/O Late H P Thimmagowda	60/*6	Machinery	Soil Moisture Conservation Activity	Trench Cum Bund	RMT	60.00	195	76.0374	12.3639	0.117	
Hunasavadi	1814	Huchamma - S/O Kengeya	65/*1	Machinery	Soil Moisture Conservation Activity	Trench Cum Bund	RMT	60.00	48	76.0363	12.3630	0.029	
Hunasavadi	1815	Chandramma - S/O Kengeya	65/*1	Machinery	Soil Moisture Conservation Activity	Trench Cum Bund	RMT	60.00	50	76.0363	12.3630	0.030	
Hunasavadi	1816	Venkatamma - S/O Kengeya	65/*2	Machinery	Soil Moisture Conservation Activity	Trench Cum Bund	RMT	60.00	50	76.0363	12.3630	0.030	
Hunasavadi	1817	Madhu H.B. S/O Late babu ha	65/*3	Machinery	Soil Moisture Conservation Activity	Trench Cum Bund	RMT	60.00	150	76.0363	12.3630	0.090	
Hunasavadi	1818	Sarojamma - W/O Siddalingappa	66/*1	Machinery	Soil Moisture Conservation Activity	Trench Cum Bund	RMT	60.00	20	76.0363	12.3630	0.012	
Hunasavadi	1819	Nilavati S/O Late HK Venkategowda	66/*1	Machinery	Soil Moisture Conservation Activity	Trench Cum Bund	RMT	60.00	20	76.0363	12.3630	0.012	
Hunasavadi	1820	Thayamma Co H M Govindgowda	66/*1	Machinery	Soil Moisture Conservation Activity	Trench Cum Bund	RMT	60.00	40	76.0363	12.3630	0.024	
Hunasavadi	1821	Sarojamma - W/O Siddalingappa	66/*2	Machinery	Soil Moisture Conservation Activity	Trench Cum Bund	RMT	60.00	70	76.0363	12.3630	0.042	
Hunasavadi	1822	Nilavati S/O Late HK Venkategowda	66/*2	Machinery	Soil Moisture Conservation Activity	Trench Cum Bund	RMT	60.00	73	76.0363	12.3630	0.044	
Hunasavadi	1823	H M Govindgowda - S/O Marigouda	66/*2	Machinery	Soil Moisture Conservation Activity	Trench Cum Bund	RMT	60.00	143	76.0363	12.3630	0.086	
Hunasavadi	1824	Indrakumar H E S/O Ishwar	7/*1	Machinery	Soil Moisture Conservation Activity	Trench Cum Bund	RMT	60.00	15	76.0365	12.3741	0.009	

Village Name	Farmer Code	Farmer Name	Survey Number	Rate Type (Manually/Machinery)	Activity Type (Soil Moisture Conservation Activity/ Water Harvesting Activity)	Activity Name	Unit	Unit Cost (In Rs.)	Proposed Quantity	Latitude (Deg-Min-Sec)	Longitude (Deg-Min-Sec)	Total Cost (In Lacs)	Site Photo
Hunasavadi	1825	Savitri S/O HD Jayappa	7/*2	Machinery	Soil Moisture Conservation Activity	Trench Cum Bund	RMT	60.00	50	76.0365	12.3741	0.030	
Hunasavadi	1826	HJ Venkatesh S/O HD Jayappa	7/*3	Machinery	Soil Moisture Conservation Activity	Trench Cum Bund	RMT	60.00	300	76.0365	12.3741	0.180	
Hunasavadi	1827	H A Nagaraju S/O Annegowda	7/*4	Machinery	Soil Moisture Conservation Activity	Trench Cum Bund	RMT	60.00	150	76.0365	12.3741	0.090	
Hunasavadi	1828	HJ Venkatesh S/O HD Jayappa	7/*5	Machinery	Soil Moisture Conservation Activity	Trench Cum Bund	RMT	60.00	23	76.0365	12.3741	0.014	
Hunasavadi	1829	Manjunatha.P R S/O P.C.Ratnakar. -	71/*1	Machinery	Soil Moisture Conservation Activity	Trench Cum Bund	RMT	60.00	120	76.0347	12.3683	0.072	
Hunasavadi	1830	Sharadamma - W/O H Narayana	71/*2	Machinery	Soil Moisture Conservation Activity	Trench Cum Bund	RMT	60.00	100	76.0347	12.3683	0.060	
Hunasavadi	1831	Govindgowda S/O Late Sanjeevowda -	71/*2	Machinery	Soil Moisture Conservation Activity	Trench Cum Bund	RMT	60.00	100	76.0347	12.3683	0.060	
Hunasavadi	1832	Prakash S/O Late Venkategowda	71/*2	Machinery	Soil Moisture Conservation Activity	Trench Cum Bund	RMT	60.00	100	76.0347	12.3683	0.060	
Hunasavadi	1833	H.T. Nagaraju S/O H P Thimmagowda	71/*3	Machinery	Soil Moisture Conservation Activity	Trench Cum Bund	RMT	60.00	100	76.0347	12.3683	0.060	
Hunasavadi	1834	Chaluvaiah s/o Chaluvaiah	72/**	Machinery	Soil Moisture Conservation Activity	Trench Cum Bund	RMT	60.00	80	76.0347	12.3683	0.048	
Hunasavadi	1835	Kumara S/O Shivalinga Gowda	8/**	Machinery	Soil Moisture Conservation Activity	Trench Cum Bund	RMT	60.00	388	76.0347	0.0000	0.233	
Hunasavadi	1836	Shivanna S/O Bojgowda	9/*1	Machinery	Soil Moisture Conservation Activity	Trench Cum Bund	RMT	60.00	38	76.0372	12.3734	0.023	
Hunasavadi	1837	Javaraya S/O minority	9/*10	Machinery	Soil Moisture Conservation Activity	Trench Cum Bund	RMT	60.00	70	76.0372	12.3734	0.042	
Hunasavadi	1838	Sanjunayaka S/O H S Nagaraju	9/*11	Machinery	Soil Moisture Conservation Activity	Trench Cum Bund	RMT	60.00	160	76.0372	12.3734	0.096	
Hunasavadi	1839	Srinivasanayaka S/O H S Nagaraju	9/*2	Machinery	Soil Moisture Conservation Activity	Trench Cum Bund	RMT	60.00	40	76.0372	12.3734	0.024	
Hunasavadi	1840	Swamigowda S/O Bozegowda	9/*3	Machinery	Soil Moisture Conservation Activity	Trench Cum Bund	RMT	60.00	75	76.0372	12.3734	0.045	
Hunasavadi	1841	Srinivasanayaka S/O H S Nagaraju	9/*4	Machinery	Soil Moisture Conservation Activity	Trench Cum Bund	RMT	60.00	75	76.0372	12.3734	0.045	
Hunasavadi	1842	Lakshamma Co Bojgowda	9/*5	Machinery	Soil Moisture Conservation Activity	Trench Cum Bund	RMT	60.00	38	76.0372	12.3734	0.023	
Hunasavadi	1843	Javaraya S/O minority	9/*6	Machinery	Soil Moisture Conservation Activity	Trench Cum Bund	RMT	60.00	35	76.0372	12.3734	0.021	

Village Name	Farmer Code	Farmer Name	Survey Number	Rate Type (Manually/ Machinery)	Activity Type (Soil Moisture Conservation Activity/ Water Harvesting Activity)	Activity Name	Unit	Unit Cost (In Rs.)	Proposed Quantity	Latitude (Deg-Min-Sec)	Longitude (Deg-Min-Sec)	Total Cost (In Lacs)	Site Photo
Hunasavadi	1844	Srinivasanayaka S/O H S Nagaraju	9/*/7	Machinery	Soil Moisture Conservation Activity	Trench Cum Bund	RMT	60.00	83	76.0372	12.3734	0.050	
Hunasavadi	1845	Javaraya S/O minority	9/*/8	Machinery	Soil Moisture Conservation Activity	Trench Cum Bund	RMT	60.00	63	76.0372	12.3734	0.038	
Hunasavadi	1846	Sanjunayaka S/O H S Nagaraju	9/*/9	Machinery	Soil Moisture Conservation Activity	Trench Cum Bund	RMT	60.00	60	76.0372	12.3734	0.036	
Kundanahalli	1847	Dhananjaya P R. S/O Raju P V	1/*/1	Machinery	Soil Moisture Conservation Activity	Trench Cum Bund	RMT	60.00	125	76.0373	12.3833	0.075	
Kundanahalli	1848	Radhika R Pai w/o . P D Rajaram Pai. - - Land	1/*/2	Machinery	Soil Moisture Conservation Activity	Trench Cum Bund	RMT	60.00	238	76.0373	12.3833	0.143	
Kundanahalli	1849	P V Srinivas - S/O big Venkategowda	1/*/3	Machinery	Soil Moisture Conservation Activity	Trench Cum Bund	RMT	60.00	93	76.0373	12.3833	0.056	
Kundanahalli	1850	PV Srinivasa S/O Late Large Venkategowda. -	1/*/4	Machinery	Soil Moisture Conservation Activity	Trench Cum Bund	RMT	60.00	163	76.0373	12.3833	0.098	
Kundanahalli	1851	Radhika Ar Pai w/o . P D Rajaram Pai. - - Land	1/*/5	Machinery	Soil Moisture Conservation Activity	Trench Cum Bund	RMT	60.00	23	76.0373	12.3833	0.014	
Kundanahalli	1852	Biennial Do. w/o . Elfo Joseph	1/*/6	Machinery	Soil Moisture Conservation Activity	Trench Cum Bund	RMT	60.00	150	76.0373	12.3833	0.090	
Kundanahalli	1853	Dhananjaya P R. S/O Raju P V	1/*/7	Machinery	Soil Moisture Conservation Activity	Trench Cum Bund	RMT	60.00	15	76.0373	12.3833	0.009	
Kundanahalli	1854	P R Venugopal. S/O P V Raju	1/*/8	Machinery	Soil Moisture Conservation Activity	Trench Cum Bund	RMT	60.00	225	76.0373	12.3833	0.135	
Kundanahalli	1855	Nagesh S/O Mallashetti	10/*/*	Machinery	Soil Moisture Conservation Activity	Trench Cum Bund	RMT	60.00	28	76.0320	12.3874	0.017	
Kundanahalli	1856	K V Annappa S/O Venkategowda	10/*/*	Machinery	Soil Moisture Conservation Activity	Trench Cum Bund	RMT	60.00	50	76.0320	12.3874	0.030	
Kundanahalli	1857	Yashodamma w/o K V Manjunatha	10/*/*	Machinery	Soil Moisture Conservation Activity	Trench Cum Bund	RMT	60.00	50	76.0320	12.3874	0.030	
Kundanahalli	1858	Mahadevamma H B w/o m Late KV Dinesh Kum	10/*/*	Machinery	Soil Moisture Conservation Activity	Trench Cum Bund	RMT	60.00	50	76.0320	12.3874	0.030	
Kundanahalli	1859	Rangaswamy S/O Late Annayya Uruf Annegowda	10/*/*	Machinery	Soil Moisture Conservation Activity	Trench Cum Bund	RMT	60.00	50	76.0320	12.3874	0.030	
Kundanahalli	1860	Narasayya - S/O Sannaiah	10/*/*	Machinery	Soil Moisture Conservation Activity	Trench Cum Bund	RMT	60.00	50	76.0320	12.3874	0.030	
Kundanahalli	1861	COMMAN LAND	10/*/*	Machinery	Soil Moisture Conservation Activity	Trench Cum Bund	RMT	60.00	3000	76.0320	12.3874	1.800	
Kundanahalli	1862	COMMAN LAND	11/*/*	Machinery	Soil Moisture Conservation Activity	Trench Cum Bund	RMT	60.00	0	76.0392	12.3876	0.000	

Village Name	Farmer Code	Farmer Name	Survey Number	Rate Type (Manually/ Machinery)	Activity Type (Soil Moisture Conservation Activity/ Water Harvesting Activity)	Activity Name	Unit	Unit Cost (In Rs.)	Proposed Quantity	Latitude (Deg-Min-Sec)	Longitude (Deg-Min-Sec)	Total Cost (In Lacs)	Site Photo
Kundanahalli	1863	Sharaamma w/o. Venkataramu	12/*/1	Machinery	Soil Moisture Conservation Activity	Trench Cum Bund	RMT	60.00	45	76.0399	12.3859	0.027	
Kundanahalli	1864	Kadegowda - S/O Thimmagowda	12/*/10	Machinery	Soil Moisture Conservation Activity	Trench Cum Bund	RMT	60.00	10	76.0399	12.3859	0.006	
Kundanahalli	1865	Akkayamma w/o Krishnegowda	12/*/11	Machinery	Soil Moisture Conservation Activity	Trench Cum Bund	RMT	60.00	45	76.0399	12.3859	0.027	
Kundanahalli	1866	Kadegowda - S/O Thimmagowda	12/*/2	Machinery	Soil Moisture Conservation Activity	Trench Cum Bund	RMT	60.00	63	76.0399	12.3859	0.038	
Kundanahalli	1867	Venkategowda S/O Thimmagowda	12/*/3	Machinery	Soil Moisture Conservation Activity	Trench Cum Bund	RMT	60.00	13	76.0399	12.3859	0.008	
Kundanahalli	1868	Swamigowda S/O Thimmagowda	12/*/3	Machinery	Soil Moisture Conservation Activity	Trench Cum Bund	RMT	60.00	13	76.0399	12.3859	0.008	
Kundanahalli	1869	Ramesh S/O Thimmagowda	12/*/3	Machinery	Soil Moisture Conservation Activity	Trench Cum Bund	RMT	60.00	13	76.0399	12.3859	0.008	
Kundanahalli	1870	Nataraja S/O Thimmagowda	12/*/3	Machinery	Soil Moisture Conservation Activity	Trench Cum Bund	RMT	60.00	13	76.0399	12.3859	0.008	
Kundanahalli	1871	Venkategowda S/O Thimmagowda	12/*/4	Machinery	Soil Moisture Conservation Activity	Trench Cum Bund	RMT	60.00	8	76.0399	12.3859	0.005	
Kundanahalli	1872	Swamigowda S/O Thimmagowda	12/*/4	Machinery	Soil Moisture Conservation Activity	Trench Cum Bund	RMT	60.00	8	76.0399	12.3859	0.005	
Kundanahalli	1873	Ramesh S/O Thimmagowda	12/*/4	Machinery	Soil Moisture Conservation Activity	Trench Cum Bund	RMT	60.00	8	76.0399	12.3859	0.005	
Kundanahalli	1874	Nataraja S/O Thimmagowda	12/*/4	Machinery	Soil Moisture Conservation Activity	Trench Cum Bund	RMT	60.00	8	76.0399	12.3859	0.005	
Kundanahalli	1875	Gowramma w/o Late Javaregowda	12/*/5	Machinery	Soil Moisture Conservation Activity	Trench Cum Bund	RMT	60.00	50	76.0399	12.3859	0.030	
Kundanahalli	1876	Honnegowda - S/O Thimmagowda	12/*/6	Machinery	Soil Moisture Conservation Activity	Trench Cum Bund	RMT	60.00	125	76.0399	12.3859	0.075	
Kundanahalli	1877	Sarajamma w/o Late PT Krishnegowda	12/*/6	Machinery	Soil Moisture Conservation Activity	Trench Cum Bund	RMT	60.00	120	76.0399	12.3859	0.072	
Kundanahalli	1878	Venkategowda S/O Thimmagowda	12/*/7	Machinery	Soil Moisture Conservation Activity	Trench Cum Bund	RMT	60.00	15	76.0399	12.3859	0.009	
Kundanahalli	1879	Swamigowda S/O Thimmagowda	12/*/7	Machinery	Soil Moisture Conservation Activity	Trench Cum Bund	RMT	60.00	15	76.0399	12.3859	0.009	
Kundanahalli	1880	Ramesh S/O Thimmagowda	12/*/7	Machinery	Soil Moisture Conservation Activity	Trench Cum Bund	RMT	60.00	15	76.0399	12.3859	0.009	
Kundanahalli	1881	Nataraja S/O Thimmagowda	12/*/7	Machinery	Soil Moisture Conservation Activity	Trench Cum Bund	RMT	60.00	15	76.0399	12.3859	0.009	

Village Name	Farmer Code	Farmer Name	Survey Number	Rate Type (Manually/ Machinery)	Activity Type (Soil Moisture Conservation Activity/ Water Harvesting Activity)	Activity Name	Unit	Unit Cost (In Rs.)	Proposed Quantity	Latitude (Deg-Min-Sec)	Longitude (Deg-Min-Sec)	Total Cost (In Lacs)	Site Photo
Kundanahalli	1882	P V Venkatesha S/O Venkataramu. -	12/*8	Machinery	Soil Moisture Conservation Activity	Trench Cum Bund	RMT	60.00	28	76.0399	12.3859	0.017	
Kundanahalli	1883	Kadegowda - S/O Thimmagowda	12/*9	Machinery	Soil Moisture Conservation Activity	Trench Cum Bund	RMT	60.00	28	76.0399	12.3859	0.017	
Kundanahalli	1884	COMMAN LAND	13/**	Machinery	Soil Moisture Conservation Activity	Trench Cum Bund	RMT	60.00	0	76.0420	12.3858	0.000	
Kundanahalli	1885	P K Venkatesh - S/O Karigowda	13/**	Machinery	Soil Moisture Conservation Activity	Trench Cum Bund	RMT	60.00	300	76.0420	12.3858	0.180	
Kundanahalli	1886	Venkatesha - S/O Javaregowda	13/**	Machinery	Soil Moisture Conservation Activity	Trench Cum Bund	RMT	60.00	150	76.0420	12.3858	0.090	
Kundanahalli	1887	Chandragowda - S/O Javaregowda	13/**	Machinery	Soil Moisture Conservation Activity	Trench Cum Bund	RMT	60.00	150	76.0420	12.3858	0.090	
Kundanahalli	1888	Mahadevamma w/o Late. Mallappachari	13/**	Machinery	Soil Moisture Conservation Activity	Trench Cum Bund	RMT	60.00	300	76.0420	12.3858	0.180	
Kundanahalli	1889	Arun Kumar PJ . S/O P.R. Jawaregowda	14/*1	Machinery	Soil Moisture Conservation Activity	Trench Cum Bund	RMT	60.00	455	76.0440	12.3824	0.273	
Kundanahalli	1890	P R Jawaregowda S/O Late Rangegowda. -	14/*2	Machinery	Soil Moisture Conservation Activity	Trench Cum Bund	RMT	60.00	45	76.0440	12.3824	0.027	
Kundanahalli	1891	Nagendra S/O Late Govindegowda. -	14/*2	Machinery	Soil Moisture Conservation Activity	Trench Cum Bund	RMT	60.00	223	76.0440	12.3824	0.134	
Kundanahalli	1892	Shaila w/o Late Jagadisha	14/*3	Machinery	Soil Moisture Conservation Activity	Trench Cum Bund	RMT	60.00	185	76.0440	12.3824	0.111	
Kundanahalli	1893	Abhilash P M w/o . Naveen Kumar S P	15/**	Machinery	Soil Moisture Conservation Activity	Trench Cum Bund	RMT	60.00	200	76.0427	12.3824	0.120	
Kundanahalli	1894	Srinivas - S/O Jawaregowda	15/**	Machinery	Soil Moisture Conservation Activity	Trench Cum Bund	RMT	60.00	423	76.0427	12.3824	0.254	
Kundanahalli	1895	Savitramma w/o Late.Ningappa	15/**	Machinery	Soil Moisture Conservation Activity	Trench Cum Bund	RMT	60.00	160	76.0427	12.3824	0.096	
Kundanahalli	1896	Krishnagowda - S/O Javaregowda	15/**	Machinery	Soil Moisture Conservation Activity	Trench Cum Bund	RMT	60.00	400	76.0427	12.3824	0.240	
Kundanahalli	1897	Venkatesha S/O Late Sanne gowda	15/**	Machinery	Soil Moisture Conservation Activity	Trench Cum Bund	RMT	60.00	260	76.0427	12.3824	0.156	
Kundanahalli	1898	SharathS/O Byraregowda	15/**	Machinery	Soil Moisture Conservation Activity	Trench Cum Bund	RMT	60.00	200	76.0427	12.3824	0.120	
Kundanahalli	1899	Mariappa S/O Karigowda	15/**	Machinery	Soil Moisture Conservation Activity	Trench Cum Bund	RMT	60.00	40	76.0427	12.3824	0.024	
Kundanahalli	1900	Gowramma - w/o Late Rajegowda	16/*1	Machinery	Soil Moisture Conservation Activity	Trench Cum Bund	RMT	60.00	50	76.0418	12.3847	0.030	



Village Name	Farmer Code	Farmer Name	Survey Number	Rate Type (Manually/ Machinery)	Activity Type (Soil Moisture Conservation Activity/ Water Harvesting Activity)	Activity Name	Unit	Unit Cost (In Rs.)	Proposed Quantity	Latitude (Deg-Min-Sec)	Longitude (Deg-Min-Sec)	Total Cost (In Lacs)	Site Photo
Kundanahalli	1901	Sharadamma w/o Late "Rajappa	16/*1	Machinery	Soil Moisture Conservation Activity	Trench Cum Bund	RMT	60.00	50	76.0418	12.3847	0.030	
Kundanahalli	1902	Kumara - S/O Thimmagowda	16/*2	Machinery	Soil Moisture Conservation Activity	Trench Cum Bund	RMT	60.00	100	76.0418	12.3847	0.060	
Kundanahalli	1903	Sharadamma w/o Late Venkataramu	16/*3	Machinery	Soil Moisture Conservation Activity	Trench Cum Bund	RMT	60.00	100	76.0418	12.3847	0.060	
Kundanahalli	1904	P K Ramaswamy S/O Kadegowda	16/*4	Machinery	Soil Moisture Conservation Activity	Trench Cum Bund	RMT	60.00	23	76.0418	12.3847	0.014	
Kundanahalli	1905	Gowramma w/o Late Javaregowda	16/*5	Machinery	Soil Moisture Conservation Activity	Trench Cum Bund	RMT	60.00	173	76.0418	12.3847	0.104	
Kundanahalli	1906	Jayamma w/o Late Kadegowda	16/*6	Machinery	Soil Moisture Conservation Activity	Trench Cum Bund	RMT	60.00	150	76.0418	12.3847	0.090	
Kundanahalli	1907	P T Rangaswamy - S/O Thimmappa	17/**	Machinery	Soil Moisture Conservation Activity	Trench Cum Bund	RMT	60.00	273	76.0411	12.3837	0.164	
Kundanahalli	1908	Gowramma - w/o Late Rajegowda	17/**	Machinery	Soil Moisture Conservation Activity	Trench Cum Bund	RMT	60.00	113	76.0411	12.3837	0.068	
Kundanahalli	1909	Sharadamma w/o Late Venkataramu	17/**	Machinery	Soil Moisture Conservation Activity	Trench Cum Bund	RMT	60.00	110	76.0411	12.3837	0.066	
Kundanahalli	1910	Jayamma w/o Late Kadegowda	17/**	Machinery	Soil Moisture Conservation Activity	Trench Cum Bund	RMT	60.00	150	76.0411	12.3837	0.090	
Kundanahalli	1911	Sanne gowda - S/O Late Thimappa	17/**	Machinery	Soil Moisture Conservation Activity	Trench Cum Bund	RMT	60.00	323	76.0411	12.3837	0.194	
Kundanahalli	1912	Sharadamma w/o Govindgowda	17/**	Machinery	Soil Moisture Conservation Activity	Trench Cum Bund	RMT	60.00	53	76.0411	12.3837	0.032	
Kundanahalli	1913	Kumara - S/O Thimmagowda	17/**	Machinery	Soil Moisture Conservation Activity	Trench Cum Bund	RMT	60.00	113	76.0411	12.3837	0.068	
Kundanahalli	1914	Gowramma w/o Late Javaregowda	17/**	Machinery	Soil Moisture Conservation Activity	Trench Cum Bund	RMT	60.00	115	76.0411	12.3837	0.069	
Kundanahalli	1915	COMMAN LAND	18/**	Machinery	Soil Moisture Conservation Activity	Trench Cum Bund	RMT	60.00	0	76.0381	12.3780	0.000	
Kundanahalli	1916	Akkamma - D / Osannappa	19/*1	Machinery	Soil Moisture Conservation Activity	Trench Cum Bund	RMT	60.00	43	76.0403	12.3816	0.026	
Kundanahalli	1917	Kariya s/o lakka	19/*2	Machinery	Soil Moisture Conservation Activity	Trench Cum Bund	RMT	60.00	5	76.0403	12.3816	0.003	
Kundanahalli	1918	Venkatagowda -	19/*3	Machinery	Soil Moisture Conservation Activity	Trench Cum Bund	RMT	60.00	15	76.0403	12.3816	0.009	
Kundanahalli	1919	Akkamma w/o Late Ramappa	19/*3	Machinery	Soil Moisture Conservation Activity	Trench Cum Bund	RMT	60.00	15	76.0403	12.3816	0.009	

Village Name	Farmer Code	Farmer Name	Survey Number	Rate Type (Manually/ Machinery)	Activity Type (Soil Moisture Conservation Activity/ Water Harvesting Activity)	Activity Name	Unit	Unit Cost (In Rs.)	Proposed Quantity	Latitude (Deg-Min-Sec)	Longitude (Deg-Min-Sec)	Total Cost (In Lacs)	Site Photo
Kundanahalli	1920	K P Prakash S/O Puttegowda	19/*/3	Machinery	Soil Moisture Conservation Activity	Trench Cum Bund	RMT	60.00	15	76.0403	12.3816	0.009	
Kundanahalli	1921	Jawaramma w/o Late P Thimmagowda	19/*/3	Machinery	Soil Moisture Conservation Activity	Trench Cum Bund	RMT	60.00	15	76.0403	12.3816	0.009	
Kundanahalli	1922	Akkamma - D / O Killappa	19/*/4	Machinery	Soil Moisture Conservation Activity	Trench Cum Bund	RMT	60.00	73	76.0403	12.3816	0.044	
Kundanahalli	1923	Venkatagowda -	19/*/5	Machinery	Soil Moisture Conservation Activity	Trench Cum Bund	RMT	60.00	18	76.0403	12.3816	0.011	
Kundanahalli	1924	Akkamma w/o Late Ramappa	19/*/5	Machinery	Soil Moisture Conservation Activity	Trench Cum Bund	RMT	60.00	18	76.0403	12.3816	0.011	
Kundanahalli	1925	K P Prakash S/O Puttegowda	19/*/5	Machinery	Soil Moisture Conservation Activity	Trench Cum Bund	RMT	60.00	18	76.0403	12.3816	0.011	
Kundanahalli	1926	Jawaramma w/o Late P Thimmagowda	19/*/5	Machinery	Soil Moisture Conservation Activity	Trench Cum Bund	RMT	60.00	18	76.0403	12.3816	0.011	
Kundanahalli	1927	Akkamma w/o Late Ramappa	19/*/6	Machinery	Soil Moisture Conservation Activity	Trench Cum Bund	RMT	60.00	13	76.0403	12.3816	0.008	
Kundanahalli	1928	K P Prakash S/O Puttegowda	19/*/6	Machinery	Soil Moisture Conservation Activity	Trench Cum Bund	RMT	60.00	13	76.0403	12.3816	0.008	
Kundanahalli	1929	Mahadevamma H B w/o m Late KV Dinesh Kum	19/*/6	Machinery	Soil Moisture Conservation Activity	Trench Cum Bund	RMT	60.00	15	76.0403	12.3816	0.009	
Kundanahalli	1930	Jawaramma w/o Late P Thimmagowda	19/*/6	Machinery	Soil Moisture Conservation Activity	Trench Cum Bund	RMT	60.00	13	76.0403	12.3816	0.008	
Kundanahalli	1931	Akkamma w/o Late Ramappa	19/*/7	Machinery	Soil Moisture Conservation Activity	Trench Cum Bund	RMT	60.00	8	76.0403	12.3816	0.005	
Kundanahalli	1932	K P Shankaragowda S/O Puttegowda	19/*/7	Machinery	Soil Moisture Conservation Activity	Trench Cum Bund	RMT	60.00	10	76.0403	12.3816	0.006	
Kundanahalli	1933	Mahadevamma H B w/o m Late KV Dinesh Kum	19/*/7	Machinery	Soil Moisture Conservation Activity	Trench Cum Bund	RMT	60.00	8	76.0403	12.3816	0.005	
Kundanahalli	1934	Jawaramma w/o Late P Thimmagowda	19/*/7	Machinery	Soil Moisture Conservation Activity	Trench Cum Bund	RMT	60.00	10	76.0403	12.3816	0.006	
Kundanahalli	1935	Ravi.P R S/O Late Raju.P V -	2/*/1	Machinery	Soil Moisture Conservation Activity	Trench Cum Bund	RMT	60.00	220	76.0384	12.3839	0.132	
Kundanahalli	1936	P V Srinivas - S/O big Venkategowda	2/*/2	Machinery	Soil Moisture Conservation Activity	Trench Cum Bund	RMT	60.00	80	76.0384	12.3839	0.048	
Kundanahalli	1937	Radhika R Pai w/o . P D Rajaram Pai. - - Land	2/*/3	Machinery	Soil Moisture Conservation Activity	Trench Cum Bund	RMT	60.00	140	76.0384	12.3839	0.084	
Kundanahalli	1938	Akkamma w/o Late Ramappa	20/*/*	Machinery	Soil Moisture Conservation Activity	Trench Cum Bund	RMT	60.00	50	76.0403	12.3816	0.030	

Village Name	Farmer Code	Farmer Name	Survey Number	Rate Type (Manually/ Machinery)	Activity Type (Soil Moisture Conservation Activity/ Water Harvesting Activity)	Activity Name	Unit	Unit Cost (In Rs.)	Proposed Quantity	Latitude (Deg-Min-Sec)	Longitude (Deg-Min-Sec)	Total Cost (In Lacs)	Site Photo
Kundanahalli	1939	P D Lingaraju	20/*/*	Machinery	Soil Moisture Conservation Activity	Trench Cum Bund	RMT	60.00	15	76.0403	12.3816	0.009	
Kundanahalli	1940	Savitramma - w/o Shambhegowda	20/*/*	Machinery	Soil Moisture Conservation Activity	Trench Cum Bund	RMT	60.00	15	76.0403	12.3816	0.009	
Kundanahalli	1941	K P Prakash S/O Puttegowda	20/*/*	Machinery	Soil Moisture Conservation Activity	Trench Cum Bund	RMT	60.00	50	76.0403	12.3816	0.030	
Kundanahalli	1942	K V Annappa S/O Venkategowda	20/*/*	Machinery	Soil Moisture Conservation Activity	Trench Cum Bund	RMT	60.00	50	76.0403	12.3816	0.030	
Kundanahalli	1943	Jawaramma w/o Late P Thimmagowda	20/*/*	Machinery	Soil Moisture Conservation Activity	Trench Cum Bund	RMT	60.00	50	76.0403	12.3816	0.030	
Kundanahalli	1944	P D Thimmagowda -	20/*/*	Machinery	Soil Moisture Conservation Activity	Trench Cum Bund	RMT	60.00	15	76.0403	12.3816	0.009	
Kundanahalli	1945	Lakshmma - Huchhanayka	21/*/1	Machinery	Soil Moisture Conservation Activity	Trench Cum Bund	RMT	60.00	200	76.0409	12.3789	0.120	
Kundanahalli	1946	Gowramma w/o Late Sivannanayaka	21/*/1	Machinery	Soil Moisture Conservation Activity	Trench Cum Bund	RMT	60.00	80	76.0409	12.3789	0.048	
Kundanahalli	1947	Shaila w/o . K.P.Sankaregowda	21/*/1	Machinery	Soil Moisture Conservation Activity	Trench Cum Bund	RMT	60.00	120	76.0409	12.3789	0.072	
Kundanahalli	1948	Shivannanayaka S/O Karanayaka	21/*/2	Machinery	Soil Moisture Conservation Activity	Trench Cum Bund	RMT	60.00	78	76.0409	12.3789	0.047	
Kundanahalli	1949	Jawaramma w/o Late P Thimmagowda	22/*/1	Machinery	Soil Moisture Conservation Activity	Trench Cum Bund	RMT	60.00	300	76.0421	12.3794	0.180	
Kundanahalli	1950	Jayamma w/o Late Honnegowda	22/*/10	Machinery	Soil Moisture Conservation Activity	Trench Cum Bund	RMT	60.00	200	76.0421	12.3794	0.120	
Kundanahalli	1951	Sakina w/o Late Nazir Ahmed	22/*/2	Machinery	Soil Moisture Conservation Activity	Trench Cum Bund	RMT	60.00	350	76.0421	12.3794	0.210	
Kundanahalli	1952	Hidayat Ullah Khan S/O Khalil Ullah Khan. -	22/*/3	Machinery	Soil Moisture Conservation Activity	Trench Cum Bund	RMT	60.00	100	76.0421	12.3794	0.060	
Kundanahalli	1953	Hidayat Ullah Khan S/O Khalil Ullah Khan. -	22/*/4	Machinery	Soil Moisture Conservation Activity	Trench Cum Bund	RMT	60.00	250	76.0421	12.3794	0.150	
Kundanahalli	1954	Sakina w/o Late Nazir Ahmed	22/*/5	Machinery	Soil Moisture Conservation Activity	Trench Cum Bund	RMT	60.00	400	76.0421	12.3794	0.240	
Kundanahalli	1955	Puttegowda -	22/*/6	Machinery	Soil Moisture Conservation Activity	Trench Cum Bund	RMT	60.00	13	76.0421	12.3794	0.008	
Kundanahalli	1956	Hidayat Ullah Khan S/O Khalil Ullah Khan. -	22/*/7	Machinery	Soil Moisture Conservation Activity	Trench Cum Bund	RMT	60.00	35	76.0421	12.3794	0.021	
Kundanahalli	1957	Hidayat Ullah Khan S/O Khalil Ullah Khan. -	22/*/8	Machinery	Soil Moisture Conservation Activity	Trench Cum Bund	RMT	60.00	33	76.0421	12.3794	0.020	

Village Name	Farmer Code	Farmer Name	Survey Number	Rate Type (Manually/ Machinery)	Activity Type (Soil Moisture Conservation Activity/ Water Harvesting Activity)	Activity Name	Unit	Unit Cost (In Rs.)	Proposed Quantity	Latitude (Deg-Min-Sec)	Longitude (Deg-Min-Sec)	Total Cost (In Lacs)	Site Photo
Kundanahalli	1958	Hidayat Ullah Khan S/O Khalil Ullah Khan. -	22/*/9	Machinery	Soil Moisture Conservation Activity	Trench Cum Bund	RMT	60.00	33	76.0421	12.3794	0.020	
Kundanahalli	1959	Sakamma - w/o Beluraya	23/*/*	Machinery	Soil Moisture Conservation Activity	Trench Cum Bund	RMT	60.00	108	76.0408	12.3759	0.065	
Kundanahalli	1960	Sakamma - w/o Beluraya	23/*/*	Machinery	Soil Moisture Conservation Activity	Trench Cum Bund	RMT	60.00	163	76.0408	12.3759	0.098	
Kundanahalli	1961	Honnamma	23/*/*	Machinery	Soil Moisture Conservation Activity	Trench Cum Bund	RMT	60.00	110	76.0408	12.3759	0.066	
Kundanahalli	1962	Singraya - S/O Dasayya	23/*/*	Machinery	Soil Moisture Conservation Activity	Trench Cum Bund	RMT	60.00	108	76.0408	12.3759	0.065	
Kundanahalli	1963	Dasayya S/O Lakkayya	23/*/*	Machinery	Soil Moisture Conservation Activity	Trench Cum Bund	RMT	60.00	163	76.0408	12.3759	0.098	
Kundanahalli	1964	Honnamma	24/*/*	Machinery	Soil Moisture Conservation Activity	Trench Cum Bund	RMT	60.00	83	76.0401	12.3774	0.050	
Kundanahalli	1965	Sakamma -	24/*/*	Machinery	Soil Moisture Conservation Activity	Trench Cum Bund	RMT	60.00	85	76.0401	12.3774	0.051	
Kundanahalli	1966	Singraya - S/O Dasayya	24/*/*	Machinery	Soil Moisture Conservation Activity	Trench Cum Bund	RMT	60.00	85	76.0401	12.3774	0.051	
Kundanahalli	1967	H Puttayya - S/O Kalaiah	24/*/*	Machinery	Soil Moisture Conservation Activity	Trench Cum Bund	RMT	60.00	128	76.0401	12.3774	0.077	
Kundanahalli	1968	H Puttayya - S/O Kalaiah	24/*/*	Machinery	Soil Moisture Conservation Activity	Trench Cum Bund	RMT	60.00	125	76.0401	12.3774	0.075	
Kundanahalli	1969	Singraya - S/O Dasayya	26/*/1	Machinery	Soil Moisture Conservation Activity	Trench Cum Bund	RMT	60.00	105	76.0401	12.3774	0.063	
Kundanahalli	1970	Sakamma	26/*/2	Machinery	Soil Moisture Conservation Activity	Trench Cum Bund	RMT	60.00	108	76.0401	12.3774	0.065	
Kundanahalli	1971	Honnamma	26/*/3	Machinery	Soil Moisture Conservation Activity	Trench Cum Bund	RMT	60.00	108	76.0401	12.3774	0.065	
Kundanahalli	1972	Puttayya - S/O Kalayya	27/*/1	Machinery	Soil Moisture Conservation Activity	Trench Cum Bund	RMT	60.00	100	76.0390	12.3777	0.060	
Kundanahalli	1973	T. Padma S/O . Chudamariyaya & w/o . B.B. Ma	27/*/3	Machinery	Soil Moisture Conservation Activity	Trench Cum Bund	RMT	60.00	15	76.0390	12.3777	0.009	
Kundanahalli	1974	Thopu	28/*/*	Machinery	Soil Moisture Conservation Activity	Trench Cum Bund	RMT	60.00	0	0.0000	0.0000	0.000	
Kundanahalli	1975	K.N. Nagaraju - S/O Late Nanjappa	29/*/1	Machinery	Soil Moisture Conservation Activity	Trench Cum Bund	RMT	60.00	63	76.0386	12.3784	0.038	
Kundanahalli	1976	Puttayya - S/O Kalayya	29/*/2	Machinery	Soil Moisture Conservation Activity	Trench Cum Bund	RMT	60.00	200	76.0386	12.3784	0.120	

Village Name	Farmer Code	Farmer Name	Survey Number	Rate Type (Manually/ Machinery)	Activity Type (Soil Moisture Conservation Activity/ Water Harvesting Activity)	Activity Name	Unit	Unit Cost (In Rs.)	Proposed Quantity	Latitude (Deg-Min-Sec)	Longitude (Deg-Min-Sec)	Total Cost (In Lacs)	Site Photo
Kundanahalli	1977	Puttayya - S/O Kalayya	29/*2	Machinery	Soil Moisture Conservation Activity	Trench Cum Bund	RMT	60.00	100	76.0386	12.3784	0.060	
Kundanahalli	1978	PK Venkatesh S/O PH Karigowda	29/*3	Machinery	Soil Moisture Conservation Activity	Trench Cum Bund	RMT	60.00	35	76.0386	12.3784	0.021	
Kundanahalli	1979	Karigowda - S/O Honnagiri Gowda	29/*4	Machinery	Soil Moisture Conservation Activity	Trench Cum Bund	RMT	60.00	10	76.0386	12.3784	0.006	
Kundanahalli	1980	Radhika R Pai w/o . P.D. Rajaram Pai- land.P.	3/*1	Machinery	Soil Moisture Conservation Activity	Trench Cum Bund	RMT	60.00	400	76.0386	12.3784	0.240	
Kundanahalli	1981	Radhika R Pai w/o . P.D. Rajaram Pai	3/*1	Machinery	Soil Moisture Conservation Activity	Trench Cum Bund	RMT	60.00	10	76.0386	12.3784	0.006	
Kundanahalli	1982	P T Nagaraj -	3/*2	Machinery	Soil Moisture Conservation Activity	Trench Cum Bund	RMT	60.00	208	76.0386	12.3784	0.125	
Kundanahalli	1983	Akkamma w/o . Late.Ramappa	30/*1	Machinery	Soil Moisture Conservation Activity	Trench Cum Bund	RMT	60.00	190	76.0383	12.3792	0.114	
Kundanahalli	1984	Jawaramma w/o Late P Thimmgowda	30/*2	Machinery	Soil Moisture Conservation Activity	Trench Cum Bund	RMT	60.00	23	76.0383	12.3792	0.014	
Kundanahalli	1985	Vrishabhendra S/O Ramappa	30/*3	Machinery	Soil Moisture Conservation Activity	Trench Cum Bund	RMT	60.00	250	76.0383	12.3792	0.150	
Kundanahalli	1986	K P Shankaragowda S/O Puttagegowda	30/*3	Machinery	Soil Moisture Conservation Activity	Trench Cum Bund	RMT	60.00	200	76.0383	12.3792	0.120	
Kundanahalli	1987	P.J. Krishnegowda S/O Late. Jawaregowda	30/*3	Machinery	Soil Moisture Conservation Activity	Trench Cum Bund	RMT	60.00	100	76.0383	12.3792	0.060	
Kundanahalli	1988	K P Prakash S/O Puttegowda	30/*4	Machinery	Soil Moisture Conservation Activity	Trench Cum Bund	RMT	60.00	10	76.0383	12.3792	0.006	
Kundanahalli	1989	K P Prakash S/O Puttegowda	30/*5	Machinery	Soil Moisture Conservation Activity	Trench Cum Bund	RMT	60.00	30	76.0383	12.3792	0.018	
Kundanahalli	1990	Yashodamma w/o K V Manjunatha	30/*6	Machinery	Soil Moisture Conservation Activity	Trench Cum Bund	RMT	60.00	30	76.0383	12.3792	0.018	
Kundanahalli	1991	Bhadranayaka s/o Savalaiah	31/*1	Machinery	Soil Moisture Conservation Activity	Trench Cum Bund	RMT	60.00	25	76.0403	12.3788	0.015	
Kundanahalli	1992	Shivakumara - S/O Javaregowda	31/*1	Machinery	Soil Moisture Conservation Activity	Trench Cum Bund	RMT	60.00	53	76.0403	12.3788	0.032	
Kundanahalli	1993	Shivakumara - S/O Javaregowda	31/*1	Machinery	Soil Moisture Conservation Activity	Trench Cum Bund	RMT	60.00	50	76.0403	12.3788	0.030	
Kundanahalli	1994	Kamalamma w/o . Swaminayaka	31/*1	Machinery	Soil Moisture Conservation Activity	Trench Cum Bund	RMT	60.00	25	76.0403	12.3788	0.015	
Kundanahalli	1995	Akkamma w/o . Late.Ramappa	31/*2	Machinery	Soil Moisture Conservation Activity	Trench Cum Bund	RMT	60.00	58	76.0403	12.3788	0.035	

Village Name	Farmer Code	Farmer Name	Survey Number	Rate Type (Manually/ Machinery)	Activity Type (Soil Moisture Conservation Activity/ Water Harvesting Activity)	Activity Name	Unit	Unit Cost (In Rs.)	Proposed Quantity	Latitude (Deg-Min-Sec)	Longitude (Deg-Min-Sec)	Total Cost (In Lacs)	Site Photo
Kundanahalli	1996	Lakshma -Huchhanayaka	31/*/3	Machinery	Soil Moisture Conservation Activity	Trench Cum Bund	RMT	60.00	58	76.0403	12.3788	0.035	
Kundanahalli	1997	Shivannanayaka - S/O Kalanayaka	31/*/3	Machinery	Soil Moisture Conservation Activity	Trench Cum Bund	RMT	60.00	28	76.0403	12.3788	0.017	
Kundanahalli	1998	Puttamma - w/o Karnaika	31/*/3	Machinery	Soil Moisture Conservation Activity	Trench Cum Bund	RMT	60.00	28	76.0403	12.3788	0.017	
Kundanahalli	1999	Annaiyya S/O Late halagayya	31/*/4	Machinery	Soil Moisture Conservation Activity	Trench Cum Bund	RMT	60.00	53	76.0403	12.3788	0.032	
Kundanahalli	2000	Mariappa - S/O Jawarappa	32/*/1	Machinery	Soil Moisture Conservation Activity	Trench Cum Bund	RMT	60.00	40	76.0398	12.3813	0.024	
Kundanahalli	2001	Srinivasa - S/O Jawaregowda	32/*/2	Machinery	Soil Moisture Conservation Activity	Trench Cum Bund	RMT	60.00	35	76.0398	12.3813	0.021	
Kundanahalli	2002	Ningaya - S/O karyaiah	32/*/3	Machinery	Soil Moisture Conservation Activity	Trench Cum Bund	RMT	60.00	50	76.0398	12.3813	0.030	
Kundanahalli	2003	Mariappa - S/O Kariyappa	32/*/4	Machinery	Soil Moisture Conservation Activity	Trench Cum Bund	RMT	60.00	60	76.0398	12.3813	0.036	
Kundanahalli	2004	Ningappa - S/O Kariyappa	33/*/1	Machinery	Soil Moisture Conservation Activity	Trench Cum Bund	RMT	60.00	33	0.0000	0.0000	0.020	
Kundanahalli	2005	Krishna Gowda - S/O Javaregowda	33/*/2	Machinery	Soil Moisture Conservation Activity	Trench Cum Bund	RMT	60.00	8	0.0000	0.0000	0.005	
Kundanahalli	2006	P D Thimmgowda -	33/*/3	Machinery	Soil Moisture Conservation Activity	Trench Cum Bund	RMT	60.00	78	0.0000	0.0000	0.047	
Kundanahalli	2007	Akkamma w/o Late Ramappa	34/*/1	Machinery	Soil Moisture Conservation Activity	Trench Cum Bund	RMT	60.00	3	76.0380	12.3808	0.002	
Kundanahalli	2008	Veerajamma - Ko Nagaraja	34/*/2	Machinery	Soil Moisture Conservation Activity	Trench Cum Bund	RMT	60.00	105	76.0380	12.3808	0.063	
Kundanahalli	2009	K P Prakash S/O Puttegowda	34/*/3	Machinery	Soil Moisture Conservation Activity	Trench Cum Bund	RMT	60.00	10	76.0380	12.3808	0.006	
Kundanahalli	2010	K V Annappa S/O Venkategowda	34/*/3	Machinery	Soil Moisture Conservation Activity	Trench Cum Bund	RMT	60.00	10	76.0380	12.3808	0.006	
Kundanahalli	2011	Jawaramma w/o Late P Thimmgowda	34/*/5	Machinery	Soil Moisture Conservation Activity	Trench Cum Bund	RMT	60.00	13	76.0380	12.3808	0.008	
Kundanahalli	2012	Ramappa - S/O Ningegowda	34/*/6	Machinery	Soil Moisture Conservation Activity	Trench Cum Bund	RMT	60.00	20	76.0380	12.3808	0.012	
Kundanahalli	2013	Karigowda - S/O Kalegowda	34/*/6	Machinery	Soil Moisture Conservation Activity	Trench Cum Bund	RMT	60.00	13	76.0380	12.3808	0.008	
Kundanahalli	2014	M.K. Nataraj S/O Late. Karigowda	34/*/7	Machinery	Soil Moisture Conservation Activity	Trench Cum Bund	RMT	60.00	88	76.0380	12.3808	0.053	

Village Name	Farmer Code	Farmer Name	Survey Number	Rate Type (Manually/ Machinery)	Activity Type (Soil Moisture Conservation Activity/ Water Harvesting Activity)	Activity Name	Unit	Unit Cost (In Rs.)	Proposed Quantity	Latitude (Deg-Min-Sec)	Longitude (Deg-Min-Sec)	Total Cost (In Lacs)	Site Photo
Kundanahalli	2015	K P Shankaragowda S/O Puttagegowda	35/*1	Machinery	Soil Moisture Conservation Activity	Trench Cum Bund	RMT	60.00	88	76.0382	12.3813	0.053	
Kundanahalli	2016	Mahadevamma H B w/o m Late KV Dinesh Kum	35/*1	Machinery	Soil Moisture Conservation Activity	Trench Cum Bund	RMT	60.00	10	76.0382	12.3813	0.006	
Kundanahalli	2017	Jawaramma w/o Late P Thimmagowda	35/*2	Machinery	Soil Moisture Conservation Activity	Trench Cum Bund	RMT	60.00	335	76.0382	12.3813	0.201	
Kundanahalli	2018	K P Shankaragowda S/O Puttagowda	36/*1	Machinery	Soil Moisture Conservation Activity	Trench Cum Bund	RMT	60.00	63	76.0398	12.3813	0.038	
Kundanahalli	2019	Yashodamma w/o K V Manjunatha	36/*1	Machinery	Soil Moisture Conservation Activity	Trench Cum Bund	RMT	60.00	158	76.0398	12.3813	0.095	
Kundanahalli	2020	T Swami S/O Late Thimmagowda	36/*2	Machinery	Soil Moisture Conservation Activity	Trench Cum Bund	RMT	60.00	203	76.0398	12.3813	0.122	
Kundanahalli	2021	P D Lingaraju-	37/*1	Machinery	Soil Moisture Conservation Activity	Trench Cum Bund	RMT	60.00	73	76.0382	12.3813	0.044	
Kundanahalli	2022	P D Thimmagowda -	37/*2	Machinery	Soil Moisture Conservation Activity	Trench Cum Bund	RMT	60.00	40	76.0382	12.3813	0.024	
Kundanahalli	2023	D R Hemanth s/o D T Ramappa	37/*3	Machinery	Soil Moisture Conservation Activity	Trench Cum Bund	RMT	60.00	50	76.0382	12.3813	0.030	
Kundanahalli	2024	K G Ganesh S/O K R Gurappa	37/*4	Machinery	Soil Moisture Conservation Activity	Trench Cum Bund	RMT	60.00	50	76.0382	12.3813	0.030	
Kundanahalli	2025	Savitramma - w/o Shambhegowda	37/*5	Machinery	Soil Moisture Conservation Activity	Trench Cum Bund	RMT	60.00	205	76.0382	12.3813	0.123	
Kundanahalli	2026	K.N. Nagaraju - S/O Nanjappa	38/**	Machinery	Soil Moisture Conservation Activity	Trench Cum Bund	RMT	60.00	250	76.0382	12.3813	0.150	
Kundanahalli	2027	K N Nagaraj S/O Nanjappa	39/**	Machinery	Soil Moisture Conservation Activity	Trench Cum Bund	RMT	60.00	250	76.0382	12.3813	0.150	
Kundanahalli	2028	Kumara - S/O Thimmagowda	4/*1	Machinery	Soil Moisture Conservation Activity	Trench Cum Bund	RMT	60.00	63	76.0382	12.3813	0.038	
Kundanahalli	2029	Venkatesha P V S/O Venkataramu. -	4/*2	Machinery	Soil Moisture Conservation Activity	Trench Cum Bund	RMT	60.00	65	76.0382	12.3813	0.039	
Kundanahalli	2030	P T Rangaswamy - S/O Thimmappa	4/*3	Machinery	Soil Moisture Conservation Activity	Trench Cum Bund	RMT	60.00	43	76.0382	12.3813	0.026	
Kundanahalli	2031	Honnegowda - S/O Thimmagowda	4/*4	Machinery	Soil Moisture Conservation Activity	Trench Cum Bund	RMT	60.00	3	76.0382	12.3813	0.002	
Kundanahalli	2032	Late Sharadamma Kom. Venkataramu	4/*5	Machinery	Soil Moisture Conservation Activity	Trench Cum Bund	RMT	60.00	110	76.0382	12.3813	0.066	
Kundanahalli	2033	SUMA B K w/o P S Madhu	4/*6	Machinery	Soil Moisture Conservation Activity	Trench Cum Bund	RMT	60.00	48	76.0382	12.3813	0.029	

Village Name	Farmer Code	Farmer Name	Survey Number	Rate Type (Manually/Machinery)	Activity Type (Soil Moisture Conservation Activity/ Water Harvesting Activity)	Activity Name	Unit	Unit Cost (In Rs.)	Proposed Quantity	Latitude (Deg-Min-Sec)	Longitude (Deg-Min-Sec)	Total Cost (In Lacs)	Site Photo
Kundanahalli	2034	SUMA B K w/o P S Madhu	4/*/7	Machinery	Soil Moisture Conservation Activity	Trench Cum Bund	RMT	60.00	45	76.0382	12.3813	0.027	
Kundanahalli	2035	Gowramma w/o Late Javaregowda	40/*/1	Machinery	Soil Moisture Conservation Activity	Trench Cum Bund	RMT	60.00	208	76.0382	12.3813	0.125	
Kundanahalli	2036	Jawaregowda - S/O Thimmagowda	40/*/1	Machinery	Soil Moisture Conservation Activity	Trench Cum Bund	RMT	60.00	25	76.0382	12.3813	0.015	
Kundanahalli	2037	Devegowda - S/O Ninggowda	40/*/2	Machinery	Soil Moisture Conservation Activity	Trench Cum Bund	RMT	60.00	53	76.0382	12.3813	0.032	
Kundanahalli	2038	Gowramma w/o Late Javaregowda	41/*/*	Machinery	Soil Moisture Conservation Activity	Trench Cum Bund	RMT	60.00	250	76.0382	12.3813	0.150	
Kundanahalli	2039	Jawaregowda - S/O Thimmagowda - Land.P.	41/*/*	Machinery	Soil Moisture Conservation Activity	Trench Cum Bund	RMT	60.00	50	76.0382	12.3813	0.030	
Kundanahalli	2040	Gowramma w/o Late Javaregowda	42/*/1	Machinery	Soil Moisture Conservation Activity	Trench Cum Bund	RMT	60.00	200	76.0382	12.3813	0.120	
Kundanahalli	2041	H D Rajendra - S/O Doddaverappa	42/*/2	Machinery	Soil Moisture Conservation Activity	Trench Cum Bund	RMT	60.00	75	76.0382	12.3813	0.045	
Kundanahalli	2042	H D Rajendra - S/O Doddaverappa	42/*/3	Machinery	Soil Moisture Conservation Activity	Trench Cum Bund	RMT	60.00	75	76.0382	12.3813	0.045	
Kundanahalli	2043	Yasodhamma w/o . Late. K.V. Manjunatha	42/*/4	Machinery	Soil Moisture Conservation Activity	Trench Cum Bund	RMT	60.00	400	76.0382	12.3813	0.240	
Kundanahalli	2044	Jawaramma w/o Late Thamayya	43/*/1	Machinery	Soil Moisture Conservation Activity	Trench Cum Bund	RMT	60.00	200	76.0382	12.3813	0.120	
Kundanahalli	2045	P T Yogananda -	43/*/10	Machinery	Soil Moisture Conservation Activity	Trench Cum Bund	RMT	60.00	100	76.0382	12.3813	0.060	
Kundanahalli	2046	Thamegowda - S/O Puttegowda	43/*/3	Machinery	Soil Moisture Conservation Activity	Trench Cum Bund	RMT	60.00	25	76.0382	12.3813	0.015	
Kundanahalli	2047	Puttamma - w/o o Puttegowda	43/*/4	Machinery	Soil Moisture Conservation Activity	Trench Cum Bund	RMT	60.00	5	76.0382	12.3813	0.003	
Kundanahalli	2048	Puttamma	43/*/5	Machinery	Soil Moisture Conservation Activity	Trench Cum Bund	RMT	60.00	20	76.0382	12.3813	0.012	
Kundanahalli	2049	K.S. Kumar S/O Late. Subbegowda	43/*/6	Machinery	Soil Moisture Conservation Activity	Trench Cum Bund	RMT	60.00	100	76.0382	12.3813	0.060	
Kundanahalli	2050	Shivamma w/o Late Puttegowda	43/*/7	Machinery	Soil Moisture Conservation Activity	Trench Cum Bund	RMT	60.00	200	76.0382	12.3813	0.120	
Kundanahalli	2051	Revamma w/o Late K T Nagaraju	43/*/8	Machinery	Soil Moisture Conservation Activity	Trench Cum Bund	RMT	60.00	100	76.0382	12.3813	0.060	
Kundanahalli	2052	Puttegowda S/O Thimmagowda	43/*/9	Machinery	Soil Moisture Conservation Activity	Trench Cum Bund	RMT	60.00	100	76.0382	12.3813	0.060	



Village Name	Farmer Code	Farmer Name	Survey Number	Rate Type (Manually/ Machinery)	Activity Type (Soil Moisture Conservation Activity/ Water Harvesting Activity)	Activity Name	Unit	Unit Cost (In Rs.)	Proposed Quantity	Latitude (Deg-Min-Sec)	Longitude (Deg-Min-Sec)	Total Cost (In Lacs)	Site Photo
Kundanahalli	2053	H B Siddheshwar - S/O Boregowda	44/*/1	Machinery	Soil Moisture Conservation Activity	Trench Cum Bund	RMT	60.00	250	76.0382	12.3813	0.150	
Kundanahalli	2054	Mahadeva - S/O Thimmagowda	44/*/1	Machinery	Soil Moisture Conservation Activity	Trench Cum Bund	RMT	60.00	250	76.0382	12.3813	0.150	
Kundanahalli	2055	Thayamma w/o Mahadeva	44/*/2	Machinery	Soil Moisture Conservation Activity	Trench Cum Bund	RMT	60.00	100	76.0382	12.3813	0.060	
Kundanahalli	2056	Lakshma - w/o Huchhanayaka	45/*/1A1	Machinery	Soil Moisture Conservation Activity	Trench Cum Bund	RMT	60.00	175	76.0382	12.3813	0.105	
Kundanahalli	2057	Shivannayaka - S/O Kalanayaka	45/*/1A1	Machinery	Soil Moisture Conservation Activity	Trench Cum Bund	RMT	60.00	150	76.0382	12.3813	0.090	
Kundanahalli	2058	Jayamma w/o . Jawarappa	45/*/1A1	Machinery	Soil Moisture Conservation Activity	Trench Cum Bund	RMT	60.00	100	76.0382	12.3813	0.060	
Kundanahalli	2059	Saraswati S/O Late Kalanayaka	45/*/1A1	Machinery	Soil Moisture Conservation Activity	Trench Cum Bund	RMT	60.00	68	76.0382	12.3813	0.041	
Kundanahalli	2060	Venkatesha S/O Siddhanayaka	45/*/1A2	Machinery	Soil Moisture Conservation Activity	Trench Cum Bund	RMT	60.00	70	76.0382	12.3813	0.042	
Kundanahalli	2061	Jawarappa S/O Bokkayya	45/*/1C	Machinery	Soil Moisture Conservation Activity	Trench Cum Bund	RMT	60.00	15	76.0382	12.3813	0.009	
Kundanahalli	2062	Venkategowda - S/O Ningegowda	45/*/1D	Machinery	Soil Moisture Conservation Activity	Trench Cum Bund	RMT	60.00	25	76.0382	12.3813	0.015	
Kundanahalli	2063	Venkatesha S/O Siddhanayaka	45/*/2	Machinery	Soil Moisture Conservation Activity	Trench Cum Bund	RMT	60.00	155	76.0382	12.3813	0.093	
Kundanahalli	2064	Swaminayaka S/O Late Thammanayaka	45/*/3	Machinery	Soil Moisture Conservation Activity	Trench Cum Bund	RMT	60.00	50	76.0382	12.3813	0.030	
Kundanahalli	2065	KS Kumara S/O Shivalinga Gowda	45/*/4	Machinery	Soil Moisture Conservation Activity	Trench Cum Bund	RMT	60.00	95	76.0382	12.3813	0.057	
Kundanahalli	2066	K S Kumara S/O Shivalinga Gowda	45/*/5	Machinery	Soil Moisture Conservation Activity	Trench Cum Bund	RMT	60.00	48	76.0382	12.3813	0.029	
Kundanahalli	2067	Akkamma w/o Ramappa	46/*/2	Machinery	Soil Moisture Conservation Activity	Trench Cum Bund	RMT	60.00	25	76.0382	12.3813	0.015	
Kundanahalli	2068	Doddaiah S/O Late Irayya	47/*/1	Machinery	Soil Moisture Conservation Activity	Trench Cum Bund	RMT	60.00	190	76.0382	12.3813	0.114	
Kundanahalli	2069	Kulavadi Inam	47/*/1	Machinery	Soil Moisture Conservation Activity	Trench Cum Bund	RMT	60.00	198	76.0382	12.3813	0.119	
Kundanahalli	2070	Sushilamma w/o Marigowda	47/*/2	Machinery	Soil Moisture Conservation Activity	Trench Cum Bund	RMT	60.00	10	76.0382	12.3813	0.006	
Kundanahalli	2071	Vasantha N S/O Nagaraju NK	47/*/3	Machinery	Soil Moisture Conservation Activity	Trench Cum Bund	RMT	60.00	200	76.0382	12.3813	0.120	

Village Name	Farmer Code	Farmer Name	Survey Number	Rate Type (Manually/ Machinery)	Activity Type (Soil Moisture Conservation Activity/ Water Harvesting Activity)	Activity Name	Unit	Unit Cost (In Rs.)	Proposed Quantity	Latitude (Deg-Min-Sec)	Longitude (Deg-Min-Sec)	Total Cost (In Lacs)	Site Photo
Kundanahalli	2072	Gowramma w/o Late Shivalinga Gowda	48/*1A	Machinery	Soil Moisture Conservation Activity	Trench Cum Bund	RMT	60.00	213	76.0382	12.3813	0.128	
Kundanahalli	2073	K S Kumara S/O Shivalinga Gowda	48/*1A	Machinery	Soil Moisture Conservation Activity	Trench Cum Bund	RMT	60.00	75	76.0382	12.3813	0.045	
Kundanahalli	2074	Venkatesha - S/O Thimmappa	48/*1A	Machinery	Soil Moisture Conservation Activity	Trench Cum Bund	RMT	60.00	88	76.0382	12.3813	0.053	
Kundanahalli	2075	Dasgowda -	48/*1A	Machinery	Soil Moisture Conservation Activity	Trench Cum Bund	RMT	60.00	75	76.0382	12.3813	0.045	
Kundanahalli	2076	Yogananda - S/O Thimmappa	48/*1B	Machinery	Soil Moisture Conservation Activity	Trench Cum Bund	RMT	60.00	50	76.0382	12.3813	0.030	
Kundanahalli	2077	Krishnegowda S/O tammayya	48/*2B	Machinery	Soil Moisture Conservation Activity	Trench Cum Bund	RMT	60.00	60	76.0382	12.3813	0.036	
Kundanahalli	2078	Sarojamma w/o . Late Somarajegowda	48/*2B	Machinery	Soil Moisture Conservation Activity	Trench Cum Bund	RMT	60.00	68	76.0382	12.3813	0.041	
Kundanahalli	2079	Puttamma	48/*2B	Machinery	Soil Moisture Conservation Activity	Trench Cum Bund	RMT	60.00	50	76.0382	12.3813	0.030	
Kundanahalli	2080	Swamigowda - S/O Late Malle gowda	48/*3	Machinery	Soil Moisture Conservation Activity	Trench Cum Bund	RMT	60.00	63	76.0382	12.3813	0.038	
Kundanahalli	2081	H M Ramachandra S/O Late Malleowda Uruf M	48/*3	Machinery	Soil Moisture Conservation Activity	Trench Cum Bund	RMT	60.00	50	76.0382	12.3813	0.030	
Kundanahalli	2082	Chandragowda - S/O Late Mallegowda	48/*3	Machinery	Soil Moisture Conservation Activity	Trench Cum Bund	RMT	60.00	63	76.0382	12.3813	0.038	
Kundanahalli	2083	Chandramma w/o Thimmagowda	48/*3	Machinery	Soil Moisture Conservation Activity	Trench Cum Bund	RMT	60.00	15	76.0382	12.3813	0.009	
Kundanahalli	2084	Lakshmma - w/o Late Sannegowda	48/*4	Machinery	Soil Moisture Conservation Activity	Trench Cum Bund	RMT	60.00	215	76.0382	12.3813	0.129	
Kundanahalli	2085	Krishnegowda S/O tammayya	48/*5	Machinery	Soil Moisture Conservation Activity	Trench Cum Bund	RMT	60.00	110	76.0382	12.3813	0.066	
Kundanahalli	2086	Sarojamma w/o . Late Somarajegowda	48/*5	Machinery	Soil Moisture Conservation Activity	Trench Cum Bund	RMT	60.00	108	76.0382	12.3813	0.065	
Kundanahalli	2087	Lakshamma w/o . Chandregowda	48/*6	Machinery	Soil Moisture Conservation Activity	Trench Cum Bund	RMT	60.00	75	76.0382	12.3813	0.045	
Kundanahalli	2088	Akkayamma - Ko Ramegowda	49/**	Machinery	Soil Moisture Conservation Activity	Trench Cum Bund	RMT	60.00	483	76.0382	12.3813	0.290	
Kundanahalli	2089	Girijamma S/O Akkayamma	49/**	Machinery	Soil Moisture Conservation Activity	Trench Cum Bund	RMT	60.00	8	76.0382	12.3813	0.005	
Kundanahalli	2090	PS Madhu S/O Shivannegowda	5/*1	Machinery	Soil Moisture Conservation Activity	Trench Cum Bund	RMT	60.00	258	76.0382	12.3813	0.155	

Village Name	Farmer Code	Farmer Name	Survey Number	Rate Type (Manually/ Machinery)	Activity Type (Soil Moisture Conservation Activity/ Water Harvesting Activity)	Activity Name	Unit	Unit Cost (In Rs.)	Proposed Quantity	Latitude (Deg-Min-Sec)	Longitude (Deg-Min-Sec)	Total Cost (In Lacs)	Site Photo
Kundanahalli	2091	P S Madhu. - S/O Late Shivannegowda, Kundan	5/*2	Machinery	Soil Moisture Conservation Activity	Trench Cum Bund	RMT	60.00	110	76.0382	12.3813	0.066	
Kundanahalli	2092	P S Raghu. - S/O Late Sivannegowda, Kundan	5/*3	Machinery	Soil Moisture Conservation Activity	Trench Cum Bund	RMT	60.00	110	76.0382	12.3813	0.066	
Kundanahalli	2093	Rangashetti S/O jawarashetti. -	5/*4	Machinery	Soil Moisture Conservation Activity	Trench Cum Bund	RMT	60.00	200	76.0382	12.3813	0.120	
Kundanahalli	2094	Rangashetti S/O Late jawarashetti. -	5/*5	Machinery	Soil Moisture Conservation Activity	Trench Cum Bund	RMT	60.00	200	76.0382	12.3813	0.120	
Kundanahalli	2095	P T Pradeep S/O Late P V Thimmagowda	5/*6	Machinery	Soil Moisture Conservation Activity	Trench Cum Bund	RMT	60.00	250	76.0382	12.3813	0.150	
Kundanahalli	2096	Minakshamma S/O HP Thimmagowda	54/*4	Machinery	Soil Moisture Conservation Activity	Trench Cum Bund	RMT	60.00	50	76.0382	12.3813	0.030	
Kundanahalli	2097	Kalayya S/O Kambayya	55/**	Machinery	Soil Moisture Conservation Activity	Trench Cum Bund	RMT	60.00	50	76.0285	12.3824	0.030	
Kundanahalli	2098	Thamegowda - S/O Goudegowda	55/**	Machinery	Soil Moisture Conservation Activity	Trench Cum Bund	RMT	60.00	50	76.0285	12.3824	0.030	
Kundanahalli	2099	Thamegowda - S/O Goudegowda	55/**	Machinery	Soil Moisture Conservation Activity	Trench Cum Bund	RMT	60.00	250	76.0285	12.3824	0.150	
Kundanahalli	2100	Mennayya - S/O Siddaiah	55/**	Machinery	Soil Moisture Conservation Activity	Trench Cum Bund	RMT	60.00	250	76.0285	12.3824	0.150	
Kundanahalli	2101	Ratnamma - w/o Srinivasa	55/**	Machinery	Soil Moisture Conservation Activity	Trench Cum Bund	RMT	60.00	150	76.0285	12.3824	0.090	
Kundanahalli	2102	Ratnamma - w/o Srinivasa	55/**	Machinery	Soil Moisture Conservation Activity	Trench Cum Bund	RMT	60.00	50	76.0285	12.3824	0.030	
Kundanahalli	2103	Ratnamma - D / O Kuntegowda	55/**	Machinery	Soil Moisture Conservation Activity	Trench Cum Bund	RMT	60.00	50	76.0285	12.3824	0.030	
Kundanahalli	2104	Rangachari - S/O Kempachari	55/**	Machinery	Soil Moisture Conservation Activity	Trench Cum Bund	RMT	60.00	250	76.0285	12.3824	0.150	
Kundanahalli	2105	H M Ramachandregowda - S/O Marigowda	55/**	Machinery	Soil Moisture Conservation Activity	Trench Cum Bund	RMT	60.00	250	76.0285	12.3824	0.150	
Kundanahalli	2106	Sundaramma w/o m P D Lingaraju	55/**	Machinery	Soil Moisture Conservation Activity	Trench Cum Bund	RMT	60.00	130	76.0285	12.3824	0.078	
Kundanahalli	2107	Mangegowda S/O Karigowda	55/**	Machinery	Soil Moisture Conservation Activity	Trench Cum Bund	RMT	60.00	0	76.0285	12.3824	0.000	
Kundanahalli	2108	Sannamma - w/o Urygowda	55/**	Machinery	Soil Moisture Conservation Activity	Trench Cum Bund	RMT	60.00	250	76.0285	12.3824	0.150	
Kundanahalli	2109	Sarojamma w/o Kandaswamy	55/**	Machinery	Soil Moisture Conservation Activity	Trench Cum Bund	RMT	60.00	250	76.0285	12.3824	0.150	

Village Name	Farmer Code	Farmer Name	Survey Number	Rate Type (Manually/ Machinery)	Activity Type (Soil Moisture Conservation Activity/ Water Harvesting Activity)	Activity Name	Unit	Unit Cost (In Rs.)	Proposed Quantity	Latitude (Deg-Min-Sec)	Longitude (Deg-Min-Sec)	Total Cost (In Lacs)	Site Photo
Kundanahalli	2110	P D Lingaraju	55/*/*	Machinery	Soil Moisture Conservation Activity	Trench Cum Bund	RMT	60.00	100	76.0285	12.3824	0.060	
Kundanahalli	2111	Chandragowda - S/O Malle gowda	55/*/*	Machinery	Soil Moisture Conservation Activity	Trench Cum Bund	RMT	60.00	65	76.0285	12.3824	0.039	
Kundanahalli	2112	Siddaiah - S/O Belurayya	55/*/*	Machinery	Soil Moisture Conservation Activity	Trench Cum Bund	RMT	60.00	250	76.0285	12.3824	0.150	
Kundanahalli	2113	Swaminaika - S/O Savalaiah	55/*/*	Machinery	Soil Moisture Conservation Activity	Trench Cum Bund	RMT	60.00	200	76.0285	12.3824	0.120	
Kundanahalli	2114	Swamigowda - S/O Malle gowda	55/*/*	Machinery	Soil Moisture Conservation Activity	Trench Cum Bund	RMT	60.00	68	76.0285	12.3824	0.041	
Kundanahalli	2115	H.B. Mahadevamma w/o . Late. K.V. Dinesh Kur	55/*/*	Machinery	Soil Moisture Conservation Activity	Trench Cum Bund	RMT	60.00	250	76.0285	12.3824	0.150	
Kundanahalli	2116	Rajanaika - S/O Late Kempanaika	55/*/*	Machinery	Soil Moisture Conservation Activity	Trench Cum Bund	RMT	60.00	150	76.0285	12.3824	0.090	
Kundanahalli	2117	Hanumanthappa - S/O Ningappa	55/*/*	Machinery	Soil Moisture Conservation Activity	Trench Cum Bund	RMT	60.00	50	76.0285	12.3824	0.030	
Kundanahalli	2118	Kumara S/O Subbegowda	55/*/*	Machinery	Soil Moisture Conservation Activity	Trench Cum Bund	RMT	60.00	100	76.0285	12.3824	0.060	
Kundanahalli	2119	K.S. Kumara S/O Subbegowda	55/*/*	Machinery	Soil Moisture Conservation Activity	Trench Cum Bund	RMT	60.00	100	76.0285	12.3824	0.060	
Kundanahalli	2120	KG Panduranga - S/O Jejjannashetti	55/*/*	Machinery	Soil Moisture Conservation Activity	Trench Cum Bund	RMT	60.00	250	76.0285	12.3824	0.150	
Kundanahalli	2121	Prasanna S/O Singraigowda	55/*/*	Machinery	Soil Moisture Conservation Activity	Trench Cum Bund	RMT	60.00	50	76.0285	12.3824	0.030	
Kundanahalli	2122	Venkategowda S/O Late Kuniyappa	55/*/*	Machinery	Soil Moisture Conservation Activity	Trench Cum Bund	RMT	60.00	50	76.0285	12.3824	0.030	
Kundanahalli	2123	Puttayya - S/O Karyaiah	55/*/*	Machinery	Soil Moisture Conservation Activity	Trench Cum Bund	RMT	60.00	100	76.0285	12.3824	0.060	
Kundanahalli	2124	Papanna - S/O Karyaiah	55/*/*	Machinery	Soil Moisture Conservation Activity	Trench Cum Bund	RMT	60.00	100	76.0285	12.3824	0.060	
Kundanahalli	2125	Yalakkappachari S/O Rangachari	55/*/*	Machinery	Soil Moisture Conservation Activity	Trench Cum Bund	RMT	60.00	75	76.0285	12.3824	0.045	
Kundanahalli	2126	Srinivasachari S/O Rangachari	55/*/*	Machinery	Soil Moisture Conservation Activity	Trench Cum Bund	RMT	60.00	50	76.0285	12.3824	0.030	
Kundanahalli	2127	K V Annappa Venkategowda S/O Venkategowd	55/*/*	Machinery	Soil Moisture Conservation Activity	Trench Cum Bund	RMT	60.00	250	76.0285	12.3824	0.150	
Kundanahalli	2128	Yashodamma w/o K V Manjunatha	55/*/*	Machinery	Soil Moisture Conservation Activity	Trench Cum Bund	RMT	60.00	250	76.0285	12.3824	0.150	

Village Name	Farmer Code	Farmer Name	Survey Number	Rate Type (Manually/ Machinery)	Activity Type (Soil Moisture Conservation Activity/ Water Harvesting Activity)	Activity Name	Unit	Unit Cost (In Rs.)	Proposed Quantity	Latitude (Deg-Min-Sec)	Longitude (Deg-Min-Sec)	Total Cost (In Lacs)	Site Photo
Kundanahalli	2129	Sannarayana S/O Kambayya	55/*/*	Machinery	Soil Moisture Conservation Activity	Trench Cum Bund	RMT	60.00	50	76.0285	12.3824	0.030	
Kundanahalli	2130	Puttaraju s/o Kalaiah	55/*/*	Machinery	Soil Moisture Conservation Activity	Trench Cum Bund	RMT	60.00	250	76.0285	12.3824	0.150	
Kundanahalli	2131	Ravi - S/O Ningappa	55/*/*	Machinery	Soil Moisture Conservation Activity	Trench Cum Bund	RMT	60.00	50	76.0285	12.3824	0.030	
Kundanahalli	2132	Gowramma w/o Late Appajachari	55/*/*	Machinery	Soil Moisture Conservation Activity	Trench Cum Bund	RMT	60.00	75	76.0285	12.3824	0.045	
Kundanahalli	2133	Kamalamma w/o Late Singraegowda	55/*/*	Machinery	Soil Moisture Conservation Activity	Trench Cum Bund	RMT	60.00	250	76.0285	12.3824	0.150	
Kundanahalli	2134	Chandramma w/o Nanjundayya	55/*/*	Machinery	Soil Moisture Conservation Activity	Trench Cum Bund	RMT	60.00	250	76.0285	12.3824	0.150	
Kundanahalli	2135	Ratnamma w/o Late Ramesha	55/*/*	Machinery	Soil Moisture Conservation Activity	Trench Cum Bund	RMT	60.00	130	76.0285	12.3824	0.078	
Kundanahalli	2136	Kamalamma w/o Late Singraegowda	55/*/*	Machinery	Soil Moisture Conservation Activity	Trench Cum Bund	RMT	60.00	95	76.0285	12.3824	0.057	
Kundanahalli	2137	Narasamma w/o Late Shambachari	55/*/*	Machinery	Soil Moisture Conservation Activity	Trench Cum Bund	RMT	60.00	250	76.0285	12.3824	0.150	
Kundanahalli	2138	Chandramma - Ko Kuntegowda	55/*/*	Machinery	Soil Moisture Conservation Activity	Trench Cum Bund	RMT	60.00	50	76.0285	12.3824	0.030	
Kundanahalli	2139	Chaluvayya - S/O Kalaiah	55/*/*	Machinery	Soil Moisture Conservation Activity	Trench Cum Bund	RMT	60.00	50	76.0285	12.3824	0.030	
Kundanahalli	2140	Javarayya - S/O Irayya	55/*/*	Machinery	Soil Moisture Conservation Activity	Trench Cum Bund	RMT	60.00	250	76.0285	12.3824	0.150	
Kundanahalli	2141	Jawarappa - S/O Gezjuya	55/*/*	Machinery	Soil Moisture Conservation Activity	Trench Cum Bund	RMT	60.00	250	76.0285	12.3824	0.150	
Kundanahalli	2142	P D Thimmagowda -	55/*/*	Machinery	Soil Moisture Conservation Activity	Trench Cum Bund	RMT	60.00	65	76.0285	12.3824	0.039	
Kundanahalli	2143	Thimmanayaka - S/O Venkatanayaka	55/*/*	Machinery	Soil Moisture Conservation Activity	Trench Cum Bund	RMT	60.00	200	76.0285	12.3824	0.120	
Kundanahalli	2144	Kallamma S/O Late Kalayya	55/*/*	Machinery	Soil Moisture Conservation Activity	Trench Cum Bund	RMT	60.00	250	76.0285	12.3824	0.150	
Kundanahalli	2145	Kamalamma w/o . Singrigowda	55/*/*	Machinery	Soil Moisture Conservation Activity	Trench Cum Bund	RMT	60.00	50	76.0285	12.3824	0.030	
Kundanahalli	2146	Nagarajashetty -	55/*/*	Machinery	Soil Moisture Conservation Activity	Trench Cum Bund	RMT	60.00	250	76.0285	12.3824	0.150	
Kundanahalli	2147	Nagarajashetti - S/O Siddashetti	55/*/*	Machinery	Soil Moisture Conservation Activity	Trench Cum Bund	RMT	60.00	25	76.0285	12.3824	0.015	

Village Name	Farmer Code	Farmer Name	Survey Number	Rate Type (Manually/ Machinery)	Activity Type (Soil Moisture Conservation Activity/ Water Harvesting Activity)	Activity Name	Unit	Unit Cost (In Rs.)	Proposed Quantity	Latitude (Deg-Min-Sec)	Longitude (Deg-Min-Sec)	Total Cost (In Lacs)	Site Photo
Kundanahalli	2148	Muddamma w/o . KARRIYA	55/*/*	Machinery	Soil Moisture Conservation Activity	Trench Cum Bund	RMT	60.00	50	76.0285	12.3824	0.030	
Kundanahalli	2149	Ningajamma - w/o Bombrai	55/*/*	Machinery	Soil Moisture Conservation Activity	Trench Cum Bund	RMT	60.00	50	76.0285	12.3824	0.030	
Kundanahalli	2150	Parvathamma - w/o Devayya	55/*/*	Machinery	Soil Moisture Conservation Activity	Trench Cum Bund	RMT	60.00	250	76.0285	12.3824	0.150	
Kundanahalli	2151	Kalaiah S/O Irayya	55/*/*	Machinery	Soil Moisture Conservation Activity	Trench Cum Bund	RMT	60.00	400	76.0285	12.3824	0.240	
Kundanahalli	2152	Lakshamma w/o . Rajanayaka	55/*/*	Machinery	Soil Moisture Conservation Activity	Trench Cum Bund	RMT	60.00	100	76.0285	12.3824	0.060	
Kundanahalli	2153	H B Govindgowda -	55/*/*	Machinery	Soil Moisture Conservation Activity	Trench Cum Bund	RMT	60.00	250	76.0285	12.3824	0.150	
Kundanahalli	2154	Basamma S/O Late mariyaya	55/*/*	Machinery	Soil Moisture Conservation Activity	Trench Cum Bund	RMT	60.00	250	76.0285	12.3824	0.150	
Kundanahalli	2155	Pasture -	55/*/*	Machinery	Soil Moisture Conservation Activity	Trench Cum Bund	RMT	60.00	5000	76.0285	12.3824	3.000	
Kundanahalli	2156	P V Ramamurthy - S/O big Venkategowda	6/*/*	Machinery	Soil Moisture Conservation Activity	Trench Cum Bund	RMT	60.00	213	76.0365	12.3845	0.128	
Kundanahalli	2157	P.R. Dhananjaya S/O P.V.Raju	6/*/*	Machinery	Soil Moisture Conservation Activity	Trench Cum Bund	RMT	60.00	150	76.0365	12.3845	0.090	
Kundanahalli	2158	P T Pradeep S/O Late P V Thimmagowda	6/*/*	Machinery	Soil Moisture Conservation Activity	Trench Cum Bund	RMT	60.00	363	76.0365	12.3845	0.218	
Kundanahalli	2159	Ningajamma w/o . Venkategowda	7/*/1	Machinery	Soil Moisture Conservation Activity	Trench Cum Bund	RMT	60.00	100	76.0342	12.3852	0.060	
Kundanahalli	2160	Late ningajamma w/o . Venkatesgowda	7/*/2	Machinery	Soil Moisture Conservation Activity	Trench Cum Bund	RMT	60.00	103	76.0342	12.3852	0.062	
Kundanahalli	2161	Mrs. Ningajamma w/o Late Venkategowda	7/*/3	Machinery	Soil Moisture Conservation Activity	Trench Cum Bund	RMT	60.00	400	76.0342	12.3852	0.240	
Kundanahalli	2162	Govinda S/O Late Thimmagowda. -	7/*/4	Machinery	Soil Moisture Conservation Activity	Trench Cum Bund	RMT	60.00	123	76.0342	12.3852	0.074	
Kundanahalli	2163	Manjunatha S/O Late Thimmagowda. -	7/*/4	Machinery	Soil Moisture Conservation Activity	Trench Cum Bund	RMT	60.00	135	76.0342	12.3852	0.081	
Kundanahalli	2164	Sharadamma w/o Govindgowda	8/*/*	Machinery	Soil Moisture Conservation Activity	Trench Cum Bund	RMT	60.00	50	76.0317	12.3855	0.030	
Kundanahalli	2165	P K Ramaswamy S/O Kadegowda	8/*/*	Machinery	Soil Moisture Conservation Activity	Trench Cum Bund	RMT	60.00	75	76.0317	12.3855	0.045	
Kundanahalli	2166	Manju S/O Govindgowda	8/*/*	Machinery	Soil Moisture Conservation Activity	Trench Cum Bund	RMT	60.00	75	76.0317	12.3855	0.045	

Village Name	Farmer Code	Farmer Name	Survey Number	Rate Type (Manually/ Machinery)	Activity Type (Soil Moisture Conservation Activity/ Water Harvesting Activity)	Activity Name	Unit	Unit Cost (In Rs.)	Proposed Quantity	Latitude (Deg-Min-Sec)	Longitude (Deg-Min-Sec)	Total Cost (In Lacs)	Site Photo
Kundanahalli	2167	Jayamma w/o Late Purushottamma K P	9/*/1	Machinery	Soil Moisture Conservation Activity	Trench Cum Bund	RMT	60.00	50	0.0000	0.0000	0.030	
Mallinathapura	2168	Puttayya -	30/*/1	Machinery	Soil Moisture Conservation Activity	Trench Cum Bund	RMT	60.00	5	76.0477	12.3698	0.003	
Mallinathapura	2169	M A Thimmagowda - s/o Venkategowda	30/*/10	Machinery	Soil Moisture Conservation Activity	Trench Cum Bund	RMT	60.00	20	76.0477	12.3698	0.012	
Mallinathapura	2170	Honnaya - s/o Honnagiri Gowda	30/*/11	Machinery	Soil Moisture Conservation Activity	Trench Cum Bund	RMT	60.00	20	76.0477	12.3698	0.012	
Mallinathapura	2171	M K Chandraseh s/o Karigowda	30/*/12	Machinery	Soil Moisture Conservation Activity	Trench Cum Bund	RMT	60.00	35	76.0477	12.3698	0.021	
Mallinathapura	2172	L tameegowda s/o Lakshmegowda	30/*/13	Machinery	Soil Moisture Conservation Activity	Trench Cum Bund	RMT	60.00	43	76.0477	12.3698	0.026	
Mallinathapura	2173	Channaiya -	30/*/14	Machinery	Soil Moisture Conservation Activity	Trench Cum Bund	RMT	60.00	8	76.0477	12.3698	0.005	
Mallinathapura	2174	Dandi - w/o Sura	30/*/15	Machinery	Soil Moisture Conservation Activity	Trench Cum Bund	RMT	60.00	8	76.0477	12.3698	0.005	
Mallinathapura	2175	Helawa -	30/*/16	Machinery	Soil Moisture Conservation Activity	Trench Cum Bund	RMT	60.00	5	76.0477	12.3698	0.003	
Mallinathapura	2176	Doddappa Gowda U Swamy - s/o Lackkegowda	30/*/17	Machinery	Soil Moisture Conservation Activity	Trench Cum Bund	RMT	60.00	100	76.0477	12.3698	0.060	
Mallinathapura	2177	Doddappa Gowda U Swamy - s/o Lackkegowda	30/*/18	Machinery	Soil Moisture Conservation Activity	Trench Cum Bund	RMT	60.00	40	76.0477	12.3698	0.024	
Mallinathapura	2178	R. Ramachandra - s/o Ramegowda	30/*/19	Machinery	Soil Moisture Conservation Activity	Trench Cum Bund	RMT	60.00	35	76.0477	12.3698	0.021	
Mallinathapura	2179	Krishnegowda - s/o Ramegowda	30/*/19	Machinery	Soil Moisture Conservation Activity	Trench Cum Bund	RMT	60.00	33	76.0477	12.3698	0.020	
Mallinathapura	2180	Marigowda - s/o Thimmagowda	30/*/2	Machinery	Soil Moisture Conservation Activity	Trench Cum Bund	RMT	60.00	33	76.0477	12.3698	0.020	
Mallinathapura	2181	Thimmagowda s/o Late Ramegowda	30/*/2	Machinery	Soil Moisture Conservation Activity	Trench Cum Bund	RMT	60.00	15	76.0477	12.3698	0.009	
Mallinathapura	2182	Nagaraju - s/o Khalegowda	30/*/20	Machinery	Soil Moisture Conservation Activity	Trench Cum Bund	RMT	60.00	60	76.0477	12.3698	0.036	
Mallinathapura	2183	Shantha S A w/o Shashikumar. -	30/*/21	Machinery	Soil Moisture Conservation Activity	Trench Cum Bund	RMT	60.00	28	76.0477	12.3698	0.017	
Mallinathapura	2184	Sri M V Vinu. s/o M D Virupaksha	30/*/22	Machinery	Soil Moisture Conservation Activity	Trench Cum Bund	RMT	60.00	65	76.0477	12.3698	0.039	
Mallinathapura	2185	Marigowda - s/o Thimmagowda	30/*/3	Machinery	Soil Moisture Conservation Activity	Trench Cum Bund	RMT	60.00	33	76.0477	12.3698	0.020	

Village Name	Farmer Code	Farmer Name	Survey Number	Rate Type (Manually/ Machinery)	Activity Type (Soil Moisture Conservation Activity/ Water Harvesting Activity)	Activity Name	Unit	Unit Cost (In Rs.)	Proposed Quantity	Latitude (Deg-Min-Sec)	Longitude (Deg-Min-Sec)	Total Cost (In Lacs)	Site Photo
Mallinathapura	2186	Thimmagowda s/o Late Ramegowda	30/*/3	Machinery	Soil Moisture Conservation Activity	Trench Cum Bund	RMT	60.00	18	76.0477	12.3698	0.011	
Mallinathapura	2187	Anant Kumar s/o Hanumanthappa	30/*/4	Machinery	Soil Moisture Conservation Activity	Trench Cum Bund	RMT	60.00	55	76.0477	12.3698	0.033	
Mallinathapura	2188	Ananthakumara s/o Hanumanthappa	30/*/5	Machinery	Soil Moisture Conservation Activity	Trench Cum Bund	RMT	60.00	20	76.0477	12.3698	0.012	
Mallinathapura	2189	Ananthakumara s/o Hanumanthappa	30/*/6	Machinery	Soil Moisture Conservation Activity	Trench Cum Bund	RMT	60.00	15	76.0477	12.3698	0.009	
Mallinathapura	2190	Layup s/o Late .lakegowda	30/*/7	Machinery	Soil Moisture Conservation Activity	Trench Cum Bund	RMT	60.00	23	76.0477	12.3698	0.014	
Mallinathapura	2191	Mari gowda - s/o Late Thimmagowda	30/*/8	Machinery	Soil Moisture Conservation Activity	Trench Cum Bund	RMT	60.00	15	76.0477	12.3698	0.009	
Mallinathapura	2192	Thimmagowda s/o Late Ramegowda	30/*/8	Machinery	Soil Moisture Conservation Activity	Trench Cum Bund	RMT	60.00	10	76.0477	12.3698	0.006	
Mallinathapura	2193	Anant Kumar s/o Hanumanthappa	30/*/9	Machinery	Soil Moisture Conservation Activity	Trench Cum Bund	RMT	60.00	20	76.0477	12.3698	0.012	
Mallinathapura	2194	Ulluppugowda Urup Swamy s/o Late lakkegow	31/*/1	Machinery	Soil Moisture Conservation Activity	Trench Cum Bund	RMT	60.00	53	76.0484	12.3687	0.032	
Mallinathapura	2195	Ulluppugowda Urup Swamy s/o Late lakkegow	31/*/2	Machinery	Soil Moisture Conservation Activity	Trench Cum Bund	RMT	60.00	53	76.0484	12.3687	0.032	
Mallinathapura	2196	Lolakshi w/o Late Thimmagowda	31/*/3	Machinery	Soil Moisture Conservation Activity	Trench Cum Bund	RMT	60.00	45	76.0484	12.3687	0.027	
Mallinathapura	2197	Lolakshi w/o Late Thimmagowda	31/*/3	Machinery	Soil Moisture Conservation Activity	Trench Cum Bund	RMT	60.00	50	76.0484	12.3687	0.030	
Mallinathapura	2198	D. M Kiran s/o D. P Muthappa	31/*/5	Machinery	Soil Moisture Conservation Activity	Trench Cum Bund	RMT	60.00	100	76.0484	12.3687	0.060	
Mallinathapura	2199	Shivaram s/o Sivanagappa. -	4/*/*	Machinery	Soil Moisture Conservation Activity	Trench Cum Bund	RMT	60.00	385	0.0000	0.0000	0.231	
Mallinathapura	2200	KUMARI w/o M. MAHESH	60/*/10	Machinery	Soil Moisture Conservation Activity	Trench Cum Bund	RMT	60.00	95	76.0461	12.3640	0.057	
Mallinathapura	2201	M Mahesh s/o Marigowda M	60/*/11	Machinery	Soil Moisture Conservation Activity	Trench Cum Bund	RMT	60.00	55	76.0461	12.3640	0.033	
Mallinathapura	2202	M Mari gowda - s/o Khalegowda	60/*/12	Machinery	Soil Moisture Conservation Activity	Trench Cum Bund	RMT	60.00	20	76.0461	12.3640	0.012	
Mallinathapura	2203	Mari gowda s/o Late Thimmagowda. -	60/*/13	Machinery	Soil Moisture Conservation Activity	Trench Cum Bund	RMT	60.00	30	76.0461	12.3640	0.018	
Mallinathapura	2204	Shivannegowda s/o Late Bettgowda	60/*/1A	Machinery	Soil Moisture Conservation Activity	Trench Cum Bund	RMT	60.00	40	76.0461	12.3640	0.024	



Village Name	Farmer Code	Farmer Name	Survey Number	Rate Type (Manually/ Machinery)	Activity Type (Soil Moisture Conservation Activity/ Water Harvesting Activity)	Activity Name	Unit	Unit Cost (In Rs.)	Proposed Quantity	Latitude (Deg-Min-Sec)	Longitude (Deg-Min-Sec)	Total Cost (In Lacs)	Site Photo
Mallinathapura	2205	Neela w/o M.S. Swamigowda	60/*1B	Machinery	Soil Moisture Conservation Activity	Trench Cum Bund	RMT	60.00	23	76.0461	12.3640	0.014	
Mallinathapura	2206	Thamegowda - s/o Chikkegowda	60/*1B	Machinery	Soil Moisture Conservation Activity	Trench Cum Bund	RMT	60.00	30	76.0461	12.3640	0.018	
Mallinathapura	2207	Sannegowda s/o Shettigowda	60/*2	Machinery	Soil Moisture Conservation Activity	Trench Cum Bund	RMT	60.00	53	76.0461	12.3640	0.032	
Mallinathapura	2208	Sri M Harish. s/o Late Manjunatha	60/*3	Machinery	Soil Moisture Conservation Activity	Trench Cum Bund	RMT	60.00	40	76.0461	12.3640	0.024	
Mallinathapura	2209	M Ganesha. s/o Late Manjunatha	60/*4	Machinery	Soil Moisture Conservation Activity	Trench Cum Bund	RMT	60.00	45	76.0461	12.3640	0.027	
Mallinathapura	2210	Thimmagowda s/o Late Ramegowda	60/*5	Machinery	Soil Moisture Conservation Activity	Trench Cum Bund	RMT	60.00	28	76.0461	12.3640	0.017	
Mallinathapura	2211	KUMARI w/o M. MAHESH	60/*6	Machinery	Soil Moisture Conservation Activity	Trench Cum Bund	RMT	60.00	73	76.0461	12.3640	0.044	
Mallinathapura	2212	M.L. Ananda- s/o Lakgegowda	60/*7	Machinery	Soil Moisture Conservation Activity	Trench Cum Bund	RMT	60.00	75	76.0461	12.3640	0.045	
Mallinathapura	2213	Lolakshi w/o Late Thimmagowda	60/*8	Machinery	Soil Moisture Conservation Activity	Trench Cum Bund	RMT	60.00	58	76.0461	12.3640	0.035	
Mallinathapura	2214	M Mari gowda - s/o Khalegowda	60/*9	Machinery	Soil Moisture Conservation Activity	Trench Cum Bund	RMT	60.00	15	76.0461	12.3640	0.009	
Mallinathapura	2215	Sannegowda s/o Shettigowda	60/*9	Machinery	Soil Moisture Conservation Activity	Trench Cum Bund	RMT	60.00	15	76.0461	12.3640	0.009	
Mallinathapura	2216	Akkayamma - s/o Puttegowda	61/*1	Machinery	Soil Moisture Conservation Activity	Trench Cum Bund	RMT	60.00	50	76.0469	12.3633	0.030	
Mallinathapura	2217	T Ramesha s/o Late L Thamegowda. -	61/*10	Machinery	Soil Moisture Conservation Activity	Trench Cum Bund	RMT	60.00	8	76.0469	12.3633	0.005	
Mallinathapura	2218	T Ramesha - s/o L Thamegowda	61/*11	Machinery	Soil Moisture Conservation Activity	Trench Cum Bund	RMT	60.00	38	76.0469	12.3633	0.023	
Mallinathapura	2219	Suresh s/o Sannegowda	61/*12	Machinery	Soil Moisture Conservation Activity	Trench Cum Bund	RMT	60.00	15	76.0469	12.3633	0.009	
Mallinathapura	2220	T Ramesha - s/o L Thamegowda	61/*13	Machinery	Soil Moisture Conservation Activity	Trench Cum Bund	RMT	60.00	20	76.0469	12.3633	0.012	
Mallinathapura	2221	Lolakshi w/o Late Thimmagowda	61/*14	Machinery	Soil Moisture Conservation Activity	Trench Cum Bund	RMT	60.00	45	76.0469	12.3633	0.027	
Mallinathapura	2222	M.L. Ananda- s/o Lakgegowda	61/*15	Machinery	Soil Moisture Conservation Activity	Trench Cum Bund	RMT	60.00	53	76.0469	12.3633	0.032	
Mallinathapura	2223	M Mari gowda - s/o Khalegowda	61/*16	Machinery	Soil Moisture Conservation Activity	Trench Cum Bund	RMT	60.00	8	76.0469	12.3633	0.005	

Village Name	Farmer Code	Farmer Name	Survey Number	Rate Type (Manually/Machinery)	Activity Type (Soil Moisture Conservation Activity/ Water Harvesting Activity)	Activity Name	Unit	Unit Cost (In Rs.)	Proposed Quantity	Latitude (Deg-Min-Sec)	Longitude (Deg-Min-Sec)	Total Cost (In Lacs)	Site Photo
Mallinathapura	2224	M Mahesh s/o Marigowda M	61/*/17	Machinery	Soil Moisture Conservation Activity	Trench Cum Bund	RMT	60.00	3	76.0469	12.3633	0.002	
Mallinathapura	2225	Manjunatha s/o Sannegowda	61/*/18	Machinery	Soil Moisture Conservation Activity	Trench Cum Bund	RMT	60.00	13	76.0469	12.3633	0.008	
Mallinathapura	2226	Jyoti w/o M D Virupaksha Mallinathpur Minor S	61/*/2	Machinery	Soil Moisture Conservation Activity	Trench Cum Bund	RMT	60.00	60	76.0469	12.3633	0.036	
Mallinathapura	2227	Jyoti w/o M D Virupaksha Mallinathpur Minor S	61/*/3	Machinery	Soil Moisture Conservation Activity	Trench Cum Bund	RMT	60.00	50	76.0469	12.3633	0.030	
Mallinathapura	2228	Sri M V Vinu. s/o M D Virupaksha	61/*/4	Machinery	Soil Moisture Conservation Activity	Trench Cum Bund	RMT	60.00	73	76.0469	12.3633	0.044	
Mallinathapura	2229	Sri M V Vinu. s/o M D Virupaksha	61/*/5	Machinery	Soil Moisture Conservation Activity	Trench Cum Bund	RMT	60.00	30	76.0469	12.3633	0.018	
Mallinathapura	2230	Jyoti w/o M D Virupaksha Mallinathpur Minor S	61/*/6	Machinery	Soil Moisture Conservation Activity	Trench Cum Bund	RMT	60.00	43	76.0469	12.3633	0.026	
Mallinathapura	2231	T Ramesha s/o Late L Thamegowda. -	61/*/7.	Machinery	Soil Moisture Conservation Activity	Trench Cum Bund	RMT	60.00	28	76.0469	12.3633	0.017	
Mallinathapura	2232	T Ramesha s/o Late L Thamegowda. -	61/*/8	Machinery	Soil Moisture Conservation Activity	Trench Cum Bund	RMT	60.00	10	76.0469	12.3633	0.006	
Mallinathapura	2233	T Ramesha s/o Late L Thamegowda. -	61/*/9	Machinery	Soil Moisture Conservation Activity	Trench Cum Bund	RMT	60.00	10	76.0469	12.3633	0.006	
Mallinathapura	2234	Puttegowda - s/o Jawaregowda	62/*/1	Machinery	Soil Moisture Conservation Activity	Trench Cum Bund	RMT	60.00	70	76.0473	12.3645	0.042	
Mallinathapura	2235	M.K.Krishne gowda - s/o Kalegowda	62/*/10	Machinery	Soil Moisture Conservation Activity	Trench Cum Bund	RMT	60.00	18	76.0473	12.3645	0.011	
Mallinathapura	2236	Govindgowda.MK s/o s/o Khalegowda	62/*/10	Machinery	Soil Moisture Conservation Activity	Trench Cum Bund	RMT	60.00	18	76.0473	12.3645	0.011	
Mallinathapura	2237	Thimmgowda - s/o Karigowda	62/*/11	Machinery	Soil Moisture Conservation Activity	Trench Cum Bund	RMT	60.00	30	76.0473	12.3645	0.018	
Mallinathapura	2238	M.K.Krishna gowda - s/o Kalaygowda	62/*/12	Machinery	Soil Moisture Conservation Activity	Trench Cum Bund	RMT	60.00	18	76.0473	12.3645	0.011	
Mallinathapura	2239	M.K. Govindgowda - s/o Khalegowda	62/*/12	Machinery	Soil Moisture Conservation Activity	Trench Cum Bund	RMT	60.00	18	76.0473	12.3645	0.011	
Mallinathapura	2240	Manjunatha s/o Sannegowda	62/*/13	Machinery	Soil Moisture Conservation Activity	Trench Cum Bund	RMT	60.00	18	76.0473	12.3645	0.011	
Mallinathapura	2241	Thimmgowda - s/o Chikegowda	62/*/2	Machinery	Soil Moisture Conservation Activity	Trench Cum Bund	RMT	60.00	33	76.0473	12.3645	0.020	
Mallinathapura	2242	Jyoti w/o M D Virupaksha Mallinathpur Minor S	62/*/3	Machinery	Soil Moisture Conservation Activity	Trench Cum Bund	RMT	60.00	38	76.0473	12.3645	0.023	

Village Name	Farmer Code	Farmer Name	Survey Number	Rate Type (Manually/ Machinery)	Activity Type (Soil Moisture Conservation Activity/ Water Harvesting Activity)	Activity Name	Unit	Unit Cost (In Rs.)	Proposed Quantity	Latitude (Deg-Min-Sec)	Longitude (Deg-Min-Sec)	Total Cost (In Lacs)	Site Photo
Mallinathapura	2243	T Ramesha s/o Late L Thamegowda. -	62/*/4	Machinery	Soil Moisture Conservation Activity	Trench Cum Bund	RMT	60.00	50	76.0473	12.3645	0.030	
Mallinathapura	2244	T Ramesha s/o Late L Thamegowda. -	62/*/5	Machinery	Soil Moisture Conservation Activity	Trench Cum Bund	RMT	60.00	45	76.0473	12.3645	0.027	
Mallinathapura	2245	T Ramesha s/o Late L Thamegowda. -	62/*/6	Machinery	Soil Moisture Conservation Activity	Trench Cum Bund	RMT	60.00	30	76.0473	12.3645	0.018	
Mallinathapura	2246	T Ramesha s/o Late L Thamegowda. -	62/*/7	Machinery	Soil Moisture Conservation Activity	Trench Cum Bund	RMT	60.00	38	76.0473	12.3645	0.023	
Mallinathapura	2247	T Ramesha s/o Late L Thamegowda. -	62/*/8	Machinery	Soil Moisture Conservation Activity	Trench Cum Bund	RMT	60.00	30	76.0473	12.3645	0.018	
Mallinathapura	2248	Suresh s/o Sannegowda	62/*/9	Machinery	Soil Moisture Conservation Activity	Trench Cum Bund	RMT	60.00	15	76.0473	12.3645	0.009	
Mallinathapura	2249	M K Ramachandra - s/o Khalegowda	63/*/1	Machinery	Soil Moisture Conservation Activity	Trench Cum Bund	RMT	60.00	78	76.0478	12.3657	0.047	
Mallinathapura	2250	M.K.Ramachandra - s/o Khalegowda	63/*/1	Machinery	Soil Moisture Conservation Activity	Trench Cum Bund	RMT	60.00	88	76.0478	12.3657	0.053	
Mallinathapura	2251	M K Ramachandra - s/o Khalegowda	63/*/2	Machinery	Soil Moisture Conservation Activity	Trench Cum Bund	RMT	60.00	40	76.0478	12.3657	0.024	
Mallinathapura	2252	M K Ramachandra - s/o Khalegowda	63/*/3	Machinery	Soil Moisture Conservation Activity	Trench Cum Bund	RMT	60.00	35	76.0478	12.3657	0.021	
Mallinathapura	2253	M K Ramachandra - s/o Khalegowda	63/*/4	Machinery	Soil Moisture Conservation Activity	Trench Cum Bund	RMT	60.00	38	76.0478	12.3657	0.023	
Mallinathapura	2254	M K Ramachandra - s/o Khalegowda	63/*/5	Machinery	Soil Moisture Conservation Activity	Trench Cum Bund	RMT	60.00	50	76.0478	12.3657	0.030	
Mallinathapura	2255	M K Ramachandra - s/o Khalegowda	63/*/6	Machinery	Soil Moisture Conservation Activity	Trench Cum Bund	RMT	60.00	8	76.0478	12.3657	0.005	
Mallinathapura	2256	M K Ramachandra - s/o Khalegowda	63/*/7	Machinery	Soil Moisture Conservation Activity	Trench Cum Bund	RMT	60.00	3	76.0478	12.3657	0.002	
Mallinathapura	2257	M K Ramachandra - s/o Khalegowda	63/*/8	Machinery	Soil Moisture Conservation Activity	Trench Cum Bund	RMT	60.00	95	76.0478	12.3657	0.057	
Mallinathapura	2258	MK Ramachandra -	64/*/1	Machinery	Soil Moisture Conservation Activity	Trench Cum Bund	RMT	60.00	90	76.0479	12.3668	0.054	
Mallinathapura	2259	M K Ramachandra - s/o Khalegowda	64/*/2	Machinery	Soil Moisture Conservation Activity	Trench Cum Bund	RMT	60.00	40	76.0479	12.3668	0.024	
Mallinathapura	2260	M K Ramachandra - s/o Khalegowda	64/*/3	Machinery	Soil Moisture Conservation Activity	Trench Cum Bund	RMT	60.00	15	76.0479	12.3668	0.009	
Mallinathapura	2261	M K Ramachandra - s/o Khalegowda	64/*/4	Machinery	Soil Moisture Conservation Activity	Trench Cum Bund	RMT	60.00	13	76.0479	12.3668	0.008	

Village Name	Farmer Code	Farmer Name	Survey Number	Rate Type (Manually/ Machinery)	Activity Type (Soil Moisture Conservation Activity/ Water Harvesting Activity)	Activity Name	Unit	Unit Cost (In Rs.)	Proposed Quantity	Latitude (Deg-Min-Sec)	Longitude (Deg-Min-Sec)	Total Cost (In Lacs)	Site Photo
Mallinathapura	2262	Marigowda s/o Thimmayya	64/*/5	Machinery	Soil Moisture Conservation Activity	Trench Cum Bund	RMT	60.00	75	76.0479	12.3668	0.045	
Mallinathapura	2263	Thimmagowda s/o Late Ramegowda	64/*/6	Machinery	Soil Moisture Conservation Activity	Trench Cum Bund	RMT	60.00	73	76.0479	12.3668	0.044	
Mallinathapura	2264	Karigowda - s/o Karagowda	66/*/1	Machinery	Soil Moisture Conservation Activity	Trench Cum Bund	RMT	60.00	43	76.0466	12.3688	0.026	
Mallinathapura	2265	M K Nataraja s/o Karigowda	66/*/1	Machinery	Soil Moisture Conservation Activity	Trench Cum Bund	RMT	60.00	45	76.0466	12.3688	0.027	
Mallinathapura	2266	M K Ganesha s/o Karigowda	66/*/1	Machinery	Soil Moisture Conservation Activity	Trench Cum Bund	RMT	60.00	45	76.0466	12.3688	0.027	
Mallinathapura	2267	M K Chandraseh s/o Karigowda	66/*/1	Machinery	Soil Moisture Conservation Activity	Trench Cum Bund	RMT	60.00	13	76.0466	12.3688	0.008	
Mallinathapura	2268	Nagaraju s/o Khalegowda	66/*/1	Machinery	Soil Moisture Conservation Activity	Trench Cum Bund	RMT	60.00	145	76.0466	12.3688	0.087	
Mallinathapura	2269	Kamala w/o M K Puttaraju	66/*/2	Machinery	Soil Moisture Conservation Activity	Trench Cum Bund	RMT	60.00	80	76.0466	12.3688	0.048	
Mallinathapura	2270	Kamala w/o M K Puttaraju	66/*/3	Machinery	Soil Moisture Conservation Activity	Trench Cum Bund	RMT	60.00	100	76.0466	12.3688	0.060	
Mallinathapura	2271	Kamala w/o M K Puttaraju	66/*/4	Machinery	Soil Moisture Conservation Activity	Trench Cum Bund	RMT	60.00	45	76.0466	12.3688	0.027	
Mallinathapura	2272	Kamala w/o M K Puttaraju	66/*/5	Machinery	Soil Moisture Conservation Activity	Trench Cum Bund	RMT	60.00	13	76.0466	12.3688	0.008	
Mallinathapura	2273	M K Ramachandra s/o Khalegowda	66/*/6	Machinery	Soil Moisture Conservation Activity	Trench Cum Bund	RMT	60.00	95	76.0466	12.3688	0.057	
Mallinathapura	2274	M Marigowda - s/o Khalegowda	67/*/1	Machinery	Soil Moisture Conservation Activity	Trench Cum Bund	RMT	60.00	5	76.0477	12.3684	0.003	
Mallinathapura	2275	M Somanna s/o Mari gowda	67/*/2	Machinery	Soil Moisture Conservation Activity	Trench Cum Bund	RMT	60.00	25	76.0477	12.3684	0.015	
Mallinathapura	2276	M Mari gowda - s/o Khalegowda	67/*/3	Machinery	Soil Moisture Conservation Activity	Trench Cum Bund	RMT	60.00	203	76.0477	12.3684	0.122	
Mallinathapura	2277	Tammayya - s/o Chikkegowda	68/*/1	Machinery	Soil Moisture Conservation Activity	Trench Cum Bund	RMT	60.00	330	76.0469	12.3667	0.198	
Mallinathapura	2278	T Ramesh - s/o Tammegowda	68/*/2	Machinery	Soil Moisture Conservation Activity	Trench Cum Bund	RMT	60.00	248	76.0469	12.3667	0.149	
Mallinathapura	2279	L Swamigowda s/o Lakshmegowda	68/*/3	Machinery	Soil Moisture Conservation Activity	Trench Cum Bund	RMT	60.00	488	76.0469	12.3667	0.293	
Mallinathapura	2280	Veerabhadraiah - s/o Kalayya	70/*/*	Machinery	Soil Moisture Conservation Activity	Trench Cum Bund	RMT	60.00	210	76.0460	12.3676	0.126	

Village Name	Farmer Code	Farmer Name	Survey Number	Rate Type (Manually/ Machinery)	Activity Type (Soil Moisture Conservation Activity/ Water Harvesting Activity)	Activity Name	Unit	Unit Cost (In Rs.)	Proposed Quantity	Latitude (Deg-Min-Sec)	Longitude (Deg-Min-Sec)	Total Cost (In Lacs)	Site Photo
Mallinathapura	2281	Puttayamma w/o ley kalya	70/*/*	Machinery	Soil Moisture Conservation Activity	Trench Cum Bund	RMT	60.00	268	76.0460	12.3676	0.161	
Mallinathapura	2282	H T Savita w/o Late M C Nagendra	70/*/*	Machinery	Soil Moisture Conservation Activity	Trench Cum Bund	RMT	60.00	313	76.0460	12.3676	0.188	
Mallinathapura	2283	Doddappugowda u Swamy -	71/*/1	Machinery	Soil Moisture Conservation Activity	Trench Cum Bund	RMT	60.00	230	76.0448	12.3662	0.138	
Mallinathapura	2284	Neela w/o M.S. Swamigowda	71/*/2	Machinery	Soil Moisture Conservation Activity	Trench Cum Bund	RMT	60.00	33	76.0448	12.3662	0.020	
Mallinathapura	2285	Gowramma	71/*/2	Machinery	Soil Moisture Conservation Activity	Trench Cum Bund	RMT	60.00	53	76.0448	12.3662	0.032	
Mallinathapura	2286	Devegowda - s/o Tammegowda	71/*/3	Machinery	Soil Moisture Conservation Activity	Trench Cum Bund	RMT	60.00	165	76.0448	12.3662	0.099	
Mallinathapura	2287	Neela w/o M.S. Swamigowda	71/*/4	Machinery	Soil Moisture Conservation Activity	Trench Cum Bund	RMT	60.00	195	76.0448	12.3662	0.117	
Mallinathapura	2288	Thayamma- w/o Devegowda	71/*/4	Machinery	Soil Moisture Conservation Activity	Trench Cum Bund	RMT	60.00	80	76.0448	12.3662	0.048	
Mallinathapura	2289	Shivannegowda s/o Late Bettgowda	71/*/4	Machinery	Soil Moisture Conservation Activity	Trench Cum Bund	RMT	60.00	40	76.0448	12.3662	0.024	
Mallinathapura	2290	Kantashetti s/o Mylarshetti	71/*/5	Machinery	Soil Moisture Conservation Activity	Trench Cum Bund	RMT	60.00	55	76.0448	12.3662	0.033	
Mallinathapura	2291	Devegowda - s/o Thamegowda	71/*/6	Machinery	Soil Moisture Conservation Activity	Trench Cum Bund	RMT	60.00	30	76.0448	12.3662	0.018	
Mallinathapura	2292	Devegowda - s/o Thamegowda	71/*/7	Machinery	Soil Moisture Conservation Activity	Trench Cum Bund	RMT	60.00	38	76.0448	12.3662	0.023	
Mallinathapura	2293	Thayamma w/o Devegowda	71/*/8	Machinery	Soil Moisture Conservation Activity	Trench Cum Bund	RMT	60.00	43	76.0448	12.3662	0.026	
Mallinathapura	2294	Thayamma - s/o Thimmagowda	72/*/1	Machinery	Soil Moisture Conservation Activity	Trench Cum Bund	RMT	60.00	300	76.0434	12.3683	0.180	
Mallinathapura	2295	Sarojamma w/o Shivannegowda	72/*/2A	Machinery	Soil Moisture Conservation Activity	Trench Cum Bund	RMT	60.00	205	76.0434	12.3683	0.123	
Mallinathapura	2296	Sarojamma - w/o Sivannegowda	72/*/2B1	Machinery	Soil Moisture Conservation Activity	Trench Cum Bund	RMT	60.00	58	76.0434	12.3683	0.035	
Mallinathapura	2297	Thayamma w/o M T Deve Gowda	72/*/2B2	Machinery	Soil Moisture Conservation Activity	Trench Cum Bund	RMT	60.00	118	76.0434	12.3683	0.071	
Mallinathapura	2298	Sannegowda - s/o Thimmagowda	72/*/3	Machinery	Soil Moisture Conservation Activity	Trench Cum Bund	RMT	60.00	140	76.0434	12.3683	0.084	
Mallinathapura	2299	Loksha s/o Kalegowda	72/*/4	Machinery	Soil Moisture Conservation Activity	Trench Cum Bund	RMT	60.00	50	76.0434	12.3683	0.030	

Village Name	Farmer Code	Farmer Name	Survey Number	Rate Type (Manually/ Machinery)	Activity Type (Soil Moisture Conservation Activity/ Water Harvesting Activity)	Activity Name	Unit	Unit Cost (In Rs.)	Proposed Quantity	Latitude (Deg-Min-Sec)	Longitude (Deg-Min-Sec)	Total Cost (In Lacs)	Site Photo
Mallinathapura	2300	Thayamma w/o Thimmagowda	72/*5	Machinery	Soil Moisture Conservation Activity	Trench Cum Bund	RMT	60.00	50	76.0434	12.3683	0.030	
Mallinathapura	2301	Devamma w/o Late Hanumagowda	73/*1	Machinery	Soil Moisture Conservation Activity	Trench Cum Bund	RMT	60.00	150	76.0448	12.3680	0.090	
Mallinathapura	2302	Vishalakshamma w/o Late Thimmagowda	73/*1	Machinery	Soil Moisture Conservation Activity	Trench Cum Bund	RMT	60.00	150	76.0448	12.3680	0.090	
Mallinathapura	2303	Devegowda - s/o Tammegowda	73/*2	Machinery	Soil Moisture Conservation Activity	Trench Cum Bund	RMT	60.00	400	76.0448	12.3680	0.240	
Mallinathapura	2304	M P Manjunatha - s/o Puttegowda	73/*3	Machinery	Soil Moisture Conservation Activity	Trench Cum Bund	RMT	60.00	50	76.0448	12.3680	0.030	
Mallinathapura	2305	H.M. Veena w/o M.S. Yogesh	73/*4	Machinery	Soil Moisture Conservation Activity	Trench Cum Bund	RMT	60.00	100	76.0448	12.3680	0.060	
Mallinathapura	2306	B T Charitra	73/*5	Machinery	Soil Moisture Conservation Activity	Trench Cum Bund	RMT	60.00	50	76.0448	12.3680	0.030	
Mallinathapura	2307	Jayamma w/o Late Honnegowda	74/*1	Machinery	Soil Moisture Conservation Activity	Trench Cum Bund	RMT	60.00	348	76.0448	12.3696	0.209	
Mallinathapura	2308	Jayamma w/o Late Honnegowda	74/*2	Machinery	Soil Moisture Conservation Activity	Trench Cum Bund	RMT	60.00	5	76.0448	12.3696	0.003	
Mallinathapura	2309	Lalitamma - s/o Thimmegowda	74/*2	Machinery	Soil Moisture Conservation Activity	Trench Cum Bund	RMT	60.00	15	76.0448	12.3696	0.009	
Mallinathapura	2310	Sannegowda - s/o Thimmagowda	74/*2	Machinery	Soil Moisture Conservation Activity	Trench Cum Bund	RMT	60.00	90	76.0448	12.3696	0.054	
Mallinathapura	2311	Jayamma w/o Late Honnegowda	74/*3	Machinery	Soil Moisture Conservation Activity	Trench Cum Bund	RMT	60.00	128	76.0448	12.3696	0.077	
Mallinathapura	2312	Sannegowda - s/o Thimmayya	74/*3	Machinery	Soil Moisture Conservation Activity	Trench Cum Bund	RMT	60.00	128	76.0448	12.3696	0.077	
Mallinathapura	2313	Jayamma w/o Late Honnegowda	74/*4	Machinery	Soil Moisture Conservation Activity	Trench Cum Bund	RMT	60.00	35	76.0448	12.3696	0.021	
Mallinathapura	2314	M.P. Manjunatha - s/o Puttegowda	74/*5	Machinery	Soil Moisture Conservation Activity	Trench Cum Bund	RMT	60.00	150	76.0448	12.3696	0.090	
Mallinathapura	2315	M P Manjunatha - s/o Puttegowda	74/*5	Machinery	Soil Moisture Conservation Activity	Trench Cum Bund	RMT	60.00	158	76.0448	12.3696	0.095	
Mallinathapura	2316	M P Suresh - s/o Puttegowda	74/*5	Machinery	Soil Moisture Conservation Activity	Trench Cum Bund	RMT	60.00	8	76.0448	12.3696	0.005	
Mallinathapura	2317	Sannakalaih - s/o Helavaiah	75/**	Machinery	Soil Moisture Conservation Activity	Trench Cum Bund	RMT	60.00	20	76.0463	12.3704	0.012	
Mallinathapura	2318	Bommamma w/o Late Devayya	75/**	Machinery	Soil Moisture Conservation Activity	Trench Cum Bund	RMT	60.00	20	76.0463	12.3704	0.012	

Village Name	Farmer Code	Farmer Name	Survey Number	Rate Type (Manually/ Machinery)	Activity Type (Soil Moisture Conservation Activity/ Water Harvesting Activity)	Activity Name	Unit	Unit Cost (In Rs.)	Proposed Quantity	Latitude (Deg-Min-Sec)	Longitude (Deg-Min-Sec)	Total Cost (In Lacs)	Site Photo
Mallinathapura	2319	M Mahesh s/o Marigowda M	76/*/*	Machinery	Soil Moisture Conservation Activity	Trench Cum Bund	RMT	60.00	45	76.0468	12.3702	0.027	
Mallinathapura	2320	Mari gowda - s/o Khalegowda	76/*/*	Machinery	Soil Moisture Conservation Activity	Trench Cum Bund	RMT	60.00	50	76.0468	12.3702	0.030	
Mallinathapura	2321	Mari gowda - s/o Khalegowda	76/*1	Machinery	Soil Moisture Conservation Activity	Trench Cum Bund	RMT	60.00	45	76.0468	12.3702	0.027	
Mallinathapura	2322	Channamma w/o Late L Thamegowda. -	77/*1	Machinery	Soil Moisture Conservation Activity	Trench Cum Bund	RMT	60.00	335	76.0460	12.3712	0.201	
Mallinathapura	2323	T Ramesha s/o Late L Thamegowda. -	77/*2	Machinery	Soil Moisture Conservation Activity	Trench Cum Bund	RMT	60.00	20	76.0460	12.3712	0.012	
Mallinathapura	2324	T S Narasimhaiah - s/o Narappa	77/*3	Machinery	Soil Moisture Conservation Activity	Trench Cum Bund	RMT	60.00	375	76.0460	12.3712	0.225	
Mallinathapura	2325	M.S. Swamigowda s/o Sannegowda	78/*1	Machinery	Soil Moisture Conservation Activity	Trench Cum Bund	RMT	60.00	183	76.0460	12.3721	0.110	
Mallinathapura	2326	M.S Yogesh s/o Sannegowda	78/*1	Machinery	Soil Moisture Conservation Activity	Trench Cum Bund	RMT	60.00	183	76.0460	12.3721	0.110	
Mallinathapura	2327	Kapani Gowda - s/o Shettigowda	78/*1	Machinery	Soil Moisture Conservation Activity	Trench Cum Bund	RMT	60.00	20	76.0460	12.3721	0.012	
Mallinathapura	2328	Kapaneegowda - s/o Shettigowda	78/*2	Machinery	Soil Moisture Conservation Activity	Trench Cum Bund	RMT	60.00	345	76.0460	12.3721	0.207	
Mallinathapura	2329	M P Kalegowda - s/o Puttegowda	79/*1	Machinery	Soil Moisture Conservation Activity	Trench Cum Bund	RMT	60.00	270	0.0000	0.0000	0.162	
Mallinathapura	2330	Ganesh - s/o Puttegowda	79/*2	Machinery	Soil Moisture Conservation Activity	Trench Cum Bund	RMT	60.00	268	76.0424	12.3709	0.161	
Mallinathapura	2331	Sannakalaiah - s/o Helavaiah	81/*/*	Machinery	Soil Moisture Conservation Activity	Trench Cum Bund	RMT	60.00	55	76.0442	12.3709	0.033	
Mallinathapura	2332	Veerabhadra - s/o Kalayya	81/*/*	Machinery	Soil Moisture Conservation Activity	Trench Cum Bund	RMT	60.00	110	76.0424	12.3709	0.066	
Mallinathapura	2333	Puttayamma w/o ley kalayya	81/*/*	Machinery	Soil Moisture Conservation Activity	Trench Cum Bund	RMT	60.00	110	76.0442	12.3709	0.066	
Mallinathapura	2334	H T Savita w/o Late M C Nagendra	81/*/*	Machinery	Soil Moisture Conservation Activity	Trench Cum Bund	RMT	60.00	108	76.0424	12.3709	0.065	
Mallinathapura	2335	Bommamma w/o Late Devayya	81/*/*	Machinery	Soil Moisture Conservation Activity	Trench Cum Bund	RMT	60.00	55	76.0442	12.3709	0.033	
Mallinathapura	2336	Jayamma w/o Late Honnegowda	82/*1	Machinery	Soil Moisture Conservation Activity	Trench Cum Bund	RMT	60.00	38	76.0424	12.3709	0.023	
Mallinathapura	2337	Lokesh - s/o Khalegowda	82/*1	Machinery	Soil Moisture Conservation Activity	Trench Cum Bund	RMT	60.00	50	76.0442	12.3709	0.030	

Village Name	Farmer Code	Farmer Name	Survey Number	Rate Type (Manually/ Machinery)	Activity Type (Soil Moisture Conservation Activity/ Water Harvesting Activity)	Activity Name	Unit	Unit Cost (In Rs.)	Proposed Quantity	Latitude (Deg-Min-Sec)	Longitude (Deg-Min-Sec)	Total Cost (In Lacs)	Site Photo
Mallinathapura	2338	Lokesh s/o Kalegowda	82/*/1	Machinery	Soil Moisture Conservation Activity	Trench Cum Bund	RMT	60.00	25	76.0424	12.3709	0.015	
Mallinathapura	2339	Loksha s/o Kalegowda	82/*/1	Machinery	Soil Moisture Conservation Activity	Trench Cum Bund	RMT	60.00	25	76.0442	12.3709	0.015	
Mallinathapura	2340	Ananthakumara s/o Hanumanthappa	82/*/2	Machinery	Soil Moisture Conservation Activity	Trench Cum Bund	RMT	60.00	463	76.0424	12.3709	0.278	
Mallinathapura	2341	M K Chandraesha s/o Late Karigowda	82/*/3	Machinery	Soil Moisture Conservation Activity	Trench Cum Bund	RMT	60.00	225	76.0442	12.3709	0.135	
Mallinathapura	2342	Sannegowda - s/o Thimmayya	82/*/4	Machinery	Soil Moisture Conservation Activity	Trench Cum Bund	RMT	60.00	138	76.0424	12.3709	0.083	
Mallinathapura	2343	B S Rekha w/o P Manjunatha. -	84/*/1	Machinery	Soil Moisture Conservation Activity	Trench Cum Bund	RMT	60.00	5	76.0442	12.3709	0.003	
Mallinathapura	2344	Suresh s/o Chellegowda	84/*/2	Machinery	Soil Moisture Conservation Activity	Trench Cum Bund	RMT	60.00	38	76.0424	12.3709	0.023	
Mallinathapura	2345	Manjunatha s/o Chelegowda	84/*/3	Machinery	Soil Moisture Conservation Activity	Trench Cum Bund	RMT	60.00	38	76.0442	12.3709	0.023	
Mallinathapura	2346	MK Govindgowda s/o Khalegowda. -	84/*/4	Machinery	Soil Moisture Conservation Activity	Trench Cum Bund	RMT	60.00	40	76.0424	12.3709	0.024	
Mallinathapura	2347	Ravindra C R. s/o Ramesh S	84/*/5	Machinery	Soil Moisture Conservation Activity	Trench Cum Bund	RMT	60.00	40	76.0442	12.3709	0.024	
Mallinathapura	2348	Samivullah Khan. s/o Ghaffar Khan	84/*/6	Machinery	Soil Moisture Conservation Activity	Trench Cum Bund	RMT	60.00	18	76.0424	12.3709	0.011	
Mallinathapura	2349	M K. Krishnegowda - s/o M.P. Kalegowda	84/*/7	Machinery	Soil Moisture Conservation Activity	Trench Cum Bund	RMT	60.00	23	76.0442	12.3709	0.014	
Mallinathapura	2350	Rajamma w/o Ishwar. -	84/*/8	Machinery	Soil Moisture Conservation Activity	Trench Cum Bund	RMT	60.00	18	76.0424	12.3709	0.011	
Mallinathapura	2351	Rajesh B. P. s/o B T Puttegowda	84/*/9	Machinery	Soil Moisture Conservation Activity	Trench Cum Bund	RMT	60.00	8	76.0442	12.3709	0.005	
Mallinathapura	2352	Suresh s/o Chellegowda	85/*/1	Machinery	Soil Moisture Conservation Activity	Trench Cum Bund	RMT	60.00	200	76.0424	12.3709	0.120	
Mallinathapura	2353	Srinivasa. - Late s/o . Kapaneegowda	85/*/2	Machinery	Soil Moisture Conservation Activity	Trench Cum Bund	RMT	60.00	183	76.0442	12.3709	0.110	
Mallinathapura	2354	Nanjappa Uruf Nanjegowda. - s/o Kapaneegowd	85/*/3	Machinery	Soil Moisture Conservation Activity	Trench Cum Bund	RMT	60.00	180	76.0424	12.3709	0.108	
Mallinathapura	2355	Manjunatha s/o Sannegowda	85/*/4	Machinery	Soil Moisture Conservation Activity	Trench Cum Bund	RMT	60.00	200	76.0442	12.3709	0.120	
Mallinathapura	2356	Suresh s/o Sannegowda	86/*/1	Machinery	Soil Moisture Conservation Activity	Trench Cum Bund	RMT	60.00	113	76.0439	12.3750	0.068	



Village Name	Farmer Code	Farmer Name	Survey Number	Rate Type (Manually/Machinery)	Activity Type (Soil Moisture Conservation Activity/ Water Harvesting Activity)	Activity Name	Unit	Unit Cost (In Rs.)	Proposed Quantity	Latitude (Deg-Min-Sec)	Longitude (Deg-Min-Sec)	Total Cost (In Lacs)	Site Photo
Mallinathapura	2357	M C Harish s/o Chaluwegowda	86/*10	Machinery	Soil Moisture Conservation Activity	Trench Cum Bund	RMT	60.00	25	76.0439	12.3750	0.015	
Mallinathapura	2358	M C Thammegowda s/o Chaluwegowda	86/*11	Machinery	Soil Moisture Conservation Activity	Trench Cum Bund	RMT	60.00	25	76.0439	12.3750	0.015	
Mallinathapura	2359	Veena.K.B w/o Beliyappa	86/*12	Machinery	Soil Moisture Conservation Activity	Trench Cum Bund	RMT	60.00	50	76.0439	12.3750	0.030	
Mallinathapura	2360	Veena.K.B w/o Beliyappa	86/*13	Machinery	Soil Moisture Conservation Activity	Trench Cum Bund	RMT	60.00	50	76.0439	12.3750	0.030	
Mallinathapura	2361	M C Harish s/o Chaluwegowda	86/*14	Machinery	Soil Moisture Conservation Activity	Trench Cum Bund	RMT	60.00	40	76.0439	12.3750	0.024	
Mallinathapura	2362	M C Thamegowda s/o Chaluwegowda	86/*15	Machinery	Soil Moisture Conservation Activity	Trench Cum Bund	RMT	60.00	173	76.0439	12.3750	0.104	
Mallinathapura	2363	M C Harish s/o Chaluwegowda	86/*16	Machinery	Soil Moisture Conservation Activity	Trench Cum Bund	RMT	60.00	133	76.0439	12.3750	0.080	
Mallinathapura	2364	Rajesh B. P. s/o B T Puttegowda	86/*17	Machinery	Soil Moisture Conservation Activity	Trench Cum Bund	RMT	60.00	43	76.0439	12.3750	0.026	
Mallinathapura	2365	M.K.Krishna gowda - s/o Kalegowda	86/*2	Machinery	Soil Moisture Conservation Activity	Trench Cum Bund	RMT	60.00	128	76.0439	12.3750	0.077	
Mallinathapura	2366	M.K. Govindegowda - s/o Khalegowda	86/*2	Machinery	Soil Moisture Conservation Activity	Trench Cum Bund	RMT	60.00	100	76.0439	12.3750	0.060	
Mallinathapura	2367	M.K. Govindegowda - s/o Khalegowda	86/*3A	Machinery	Soil Moisture Conservation Activity	Trench Cum Bund	RMT	60.00	23	76.0439	12.3750	0.014	
Mallinathapura	2368	COMMAN LAND	86/*3B	Machinery	Soil Moisture Conservation Activity	Trench Cum Bund	RMT	60.00	0	76.0439	12.3750	0.000	
Mallinathapura	2369	Ganesha s/o Late Puttegowda	86/*3C	Machinery	Soil Moisture Conservation Activity	Trench Cum Bund	RMT	60.00	63	76.0439	12.3750	0.038	
Mallinathapura	2370	Govinda M.K. s/o m. P. Kalegowda . -	86/*4	Machinery	Soil Moisture Conservation Activity	Trench Cum Bund	RMT	60.00	58	76.0439	12.3750	0.035	
Mallinathapura	2371	Chetan.MK s/o M K Krishnegowda. -	86/*5	Machinery	Soil Moisture Conservation Activity	Trench Cum Bund	RMT	60.00	33	76.0439	12.3750	0.020	
Mallinathapura	2372	MK Govindegowda s/o M P Kalegowda. -	86/*5	Machinery	Soil Moisture Conservation Activity	Trench Cum Bund	RMT	60.00	68	76.0439	12.3750	0.041	
Mallinathapura	2373	Chetan.MK s/o M K Krishnegowda. -	86/*6	Machinery	Soil Moisture Conservation Activity	Trench Cum Bund	RMT	60.00	68	76.0439	12.3750	0.041	
Mallinathapura	2374	Chetan M K w/o Krishnegowda. -	86/*7	Machinery	Soil Moisture Conservation Activity	Trench Cum Bund	RMT	60.00	90	76.0439	12.3750	0.054	
Mallinathapura	2375	Govinda M.K. s/o m. P. Kalegowda . -	86/*8	Machinery	Soil Moisture Conservation Activity	Trench Cum Bund	RMT	60.00	33	76.0439	12.3750	0.020	

Village Name	Farmer Code	Farmer Name	Survey Number	Rate Type (Manually/ Machinery)	Activity Type (Soil Moisture Conservation Activity/ Water Harvesting Activity)	Activity Name	Unit	Unit Cost (In Rs.)	Proposed Quantity	Latitude (Deg-Min-Sec)	Longitude (Deg-Min-Sec)	Total Cost (In Lacs)	Site Photo
Mallinathapura	2376	Manjunath s/o Sannegowda	86/*/9	Machinery	Soil Moisture Conservation Activity	Trench Cum Bund	RMT	60.00	113	76.0439	12.3750	0.068	
Mallinathapura	2377	Puttaswamy s/o Kalegowda	87/*/1	Machinery	Soil Moisture Conservation Activity	Trench Cum Bund	RMT	60.00	200	76.0451	12.3780	0.120	
Mallinathapura	2378	M Somanna s/o Mari gowda M	87/*/2	Machinery	Soil Moisture Conservation Activity	Trench Cum Bund	RMT	60.00	588	76.0451	12.3780	0.353	
Mallinathapura	2379	T K Dinesh Kumar s/o T R Kengappa. - - Land	87/*/3	Machinery	Soil Moisture Conservation Activity	Trench Cum Bund	RMT	60.00	55	76.0451	12.3780	0.033	
Mallinathapura	2380	Sri M P Manikantha. s/o Puttaswamigowda	87/*/4	Machinery	Soil Moisture Conservation Activity	Trench Cum Bund	RMT	60.00	330	76.0451	12.3780	0.198	
Mallinathapura	2381	Shanthamma w/o Late Karigowda	88/*/*	Machinery	Soil Moisture Conservation Activity	Trench Cum Bund	RMT	60.00	38	76.0452	12.3734	0.023	
Mallinathapura	2382	Suresh - s/o Khalegowda	88/*/*	Machinery	Soil Moisture Conservation Activity	Trench Cum Bund	RMT	60.00	38	76.0452	12.3734	0.023	
Mallinathapura	2383	Lokesh - s/o Khalegowda	88/*/*	Machinery	Soil Moisture Conservation Activity	Trench Cum Bund	RMT	60.00	40	76.0452	12.3734	0.024	
Mallinathapura	2384	Sannamma s/o Late Kalegowda	88/*/*	Machinery	Soil Moisture Conservation Activity	Trench Cum Bund	RMT	60.00	75	76.0452	12.3734	0.045	
Mallinathapura	2385	Lata Nataraju. - w/o M K Nataraju	89/*/*	Machinery	Soil Moisture Conservation Activity	Trench Cum Bund	RMT	60.00	458	0.0000	0.0000	0.275	
Mallinathapura	2386	Kapani Gowda -	90/*/1	Machinery	Soil Moisture Conservation Activity	Trench Cum Bund	RMT	60.00	110	76.0470	12.3734	0.066	
Mallinathapura	2387	Sannegowda s/o Shettigowda	90/*/1	Machinery	Soil Moisture Conservation Activity	Trench Cum Bund	RMT	60.00	110	76.0470	12.3734	0.066	
Mallinathapura	2388	M S Prabhakar s/o Late .Sannappa	90/*/2	Machinery	Soil Moisture Conservation Activity	Trench Cum Bund	RMT	60.00	298	76.0470	12.3734	0.179	
Mallinathapura	2389	M S Rajendra s/o Late Sannappa	90/*/3	Machinery	Soil Moisture Conservation Activity	Trench Cum Bund	RMT	60.00	298	76.0470	12.3734	0.179	
Mallinathapura	2390	Chandregowda - s/o Sannappa	90/*/4	Machinery	Soil Moisture Conservation Activity	Trench Cum Bund	RMT	60.00	295	76.0470	12.3734	0.177	
Mallinathapura	2391	shivaram s/o shivanagappa	4/*/*	Machinery	Soil Moisture Conservation Activity	Trench Cum Bund	RMT	60.00	385	76.0451	12.3780	0.231	
Mallinathapura	2392	COMMAN LAND	5/*/*	Machinery	Soil Moisture Conservation Activity	Trench Cum Bund	RMT	60.00	8910	76.0451	12.3790	5.346	
Punadahalli	2393	Purushottamma Ph.D. s/o Late Dasegowda. -	10/*/1	Machinery	Soil Moisture Conservation Activity	Trench Cum Bund	RMT	60.00	50	76.0456	12.3892	0.030	
Punadahalli	2394	PK Subramanya. - Late s/o . Pt Krishnaegowda	11/*/3	Machinery	Soil Moisture Conservation Activity	Trench Cum Bund	RMT	60.00	500	76.0470	12.3889	0.300	

Village Name	Farmer Code	Farmer Name	Survey Number	Rate Type (Manually/ Machinery)	Activity Type (Soil Moisture Conservation Activity/ Water Harvesting Activity)	Activity Name	Unit	Unit Cost (In Rs.)	Proposed Quantity	Latitude (Deg-Min-Sec)	Longitude (Deg-Min-Sec)	Total Cost (In Lacs)	Site Photo
Punadahalli	2395	P K Vasanth Kumar. - Late s/o . Pt Krishnaegowda	11/*/4	Machinery	Soil Moisture Conservation Activity	Trench Cum Bund	RMT	60.00	40	76.0470	12.3889	0.024	
Punadahalli	2396	P T Ramesh s/o Thimmegowda	12/*/1	Machinery	Soil Moisture Conservation Activity	Trench Cum Bund	RMT	60.00	85	76.0456	12.3874	0.051	
Punadahalli	2397	Venkategowda s/o Thimmegowda	12/*/1	Machinery	Soil Moisture Conservation Activity	Trench Cum Bund	RMT	60.00	85	76.0456	12.3874	0.051	
Punadahalli	2398	P T Swamigowda s/o Thimmegowda	12/*/1	Machinery	Soil Moisture Conservation Activity	Trench Cum Bund	RMT	60.00	85	76.0456	12.3874	0.051	
Punadahalli	2399	P T Nataraja s/o Thimmegowda	12/*/1	Machinery	Soil Moisture Conservation Activity	Trench Cum Bund	RMT	60.00	85	76.0456	12.3874	0.051	
Punadahalli	2400	P H Chandragowda - s/o Thimmegowda	12/*/2A	Machinery	Soil Moisture Conservation Activity	Trench Cum Bund	RMT	60.00	33	76.0456	12.3874	0.020	
Punadahalli	2401	P H Venkatappa -	12/*/2B	Machinery	Soil Moisture Conservation Activity	Trench Cum Bund	RMT	60.00	0	76.0456	12.3874	0.000	
Punadahalli	2402	Rangaswamy - s/o Thimmegowda	12/*/3	Machinery	Soil Moisture Conservation Activity	Trench Cum Bund	RMT	60.00	33	76.0456	12.3874	0.020	
Punadahalli	2403	P.T. Chandregowda - s/o Thimmegowda	12/*/4A	Machinery	Soil Moisture Conservation Activity	Trench Cum Bund	RMT	60.00	33	76.0456	12.3874	0.020	
Punadahalli	2404	P. Jawaregowda s/o Late. Rangegowda. -	12/*/4B	Machinery	Soil Moisture Conservation Activity	Trench Cum Bund	RMT	60.00	33	76.0456	12.3874	0.020	
Punadahalli	2405	Pt Chandragowda s/o Late Thimmegowda. -	12/*/5	Machinery	Soil Moisture Conservation Activity	Trench Cum Bund	RMT	60.00	85	76.0456	12.3874	0.051	
Punadahalli	2406	P.T. Nagaraju s/o Thimmegowda	12/*/6	Machinery	Soil Moisture Conservation Activity	Trench Cum Bund	RMT	60.00	35	76.0456	12.3874	0.021	
Punadahalli	2407	P.C.Manjunatha s/o P.T.Chandregowda	12/*/6	Machinery	Soil Moisture Conservation Activity	Trench Cum Bund	RMT	60.00	88	76.0456	12.3874	0.053	
Punadahalli	2408	P.T. Srinivasa s/o Thimmegowda	12/*/6	Machinery	Soil Moisture Conservation Activity	Trench Cum Bund	RMT	60.00	93	76.0456	12.3874	0.056	
Punadahalli	2409	Honnegowda s/o Thimmegowda	12/*/6	Machinery	Soil Moisture Conservation Activity	Trench Cum Bund	RMT	60.00	108	76.0456	12.3874	0.065	
Punadahalli	2410	Sharadamma w/o Late.Venkataramu	12/*/7	Machinery	Soil Moisture Conservation Activity	Trench Cum Bund	RMT	60.00	33	76.0456	12.3874	0.020	
Punadahalli	2411	P H Venkatagirigowda - s/o Honnegowda	13/*/1	Machinery	Soil Moisture Conservation Activity	Trench Cum Bund	RMT	60.00	8	76.0456	12.3892	0.005	
Punadahalli	2412	Jayasheela w/o Thimmarayigowda	13/*/1	Machinery	Soil Moisture Conservation Activity	Trench Cum Bund	RMT	60.00	8	76.0456	12.3892	0.005	
Punadahalli	2413	Manjula w/o Late Ramesh PV	13/*/10	Machinery	Soil Moisture Conservation Activity	Trench Cum Bund	RMT	60.00	13	76.0456	12.3892	0.008	

Village Name	Farmer Code	Farmer Name	Survey Number	Rate Type (Manually/ Machinery)	Activity Type (Soil Moisture Conservation Activity/ Water Harvesting Activity)	Activity Name	Unit	Unit Cost (In Rs.)	Proposed Quantity	Latitude (Deg-Min-Sec)	Longitude (Deg-Min-Sec)	Total Cost (In Lacs)	Site Photo
Punadahalli	2414	Kamma w/o Sannappa	13/*2	Machinery	Soil Moisture Conservation Activity	Trench Cum Bund	RMT	60.00	10	76.0456	12.3892	0.006	
Punadahalli	2415	Chandragowda - s/o Javaregowda	13/*3	Machinery	Soil Moisture Conservation Activity	Trench Cum Bund	RMT	60.00	33	76.0456	12.3892	0.020	
Punadahalli	2416	Muthuraja s/o Late Govindgowda	13/*3	Machinery	Soil Moisture Conservation Activity	Trench Cum Bund	RMT	60.00	100	76.0456	12.3892	0.060	
Punadahalli	2417	Ph. Venkatagirigowda s/o Honnegowda	13/*4	Machinery	Soil Moisture Conservation Activity	Trench Cum Bund	RMT	60.00	55	76.0456	12.3892	0.033	
Punadahalli	2418	Manjula w/o Late Ramesh PV	13/*5	Machinery	Soil Moisture Conservation Activity	Trench Cum Bund	RMT	60.00	10	76.0456	12.3892	0.006	
Punadahalli	2419	P T Chandregowda - s/o Thimmegowda	13/*6	Machinery	Soil Moisture Conservation Activity	Trench Cum Bund	RMT	60.00	55	76.0456	12.3892	0.033	
Punadahalli	2420	Manjula w/o Late Ramesh PV	13/*7	Machinery	Soil Moisture Conservation Activity	Trench Cum Bund	RMT	60.00	13	76.0456	12.3892	0.008	
Punadahalli	2421	P.T. Rajegowda s/o Late "Thimmarigowda	13/*8	Machinery	Soil Moisture Conservation Activity	Trench Cum Bund	RMT	60.00	33	76.0456	12.3892	0.020	
Punadahalli	2422	P H Venkatagirigowda - s/o Late Honnegowda	13/*8	Machinery	Soil Moisture Conservation Activity	Trench Cum Bund	RMT	60.00	33	76.0456	12.3892	0.020	
Punadahalli	2423	P.V. Jalendra s/o Venkategowda	13/*8	Machinery	Soil Moisture Conservation Activity	Trench Cum Bund	RMT	60.00	65	76.0456	12.3892	0.039	
Punadahalli	2424	Manjula w/o Late Ramesh PV	13/*9	Machinery	Soil Moisture Conservation Activity	Trench Cum Bund	RMT	60.00	15	76.0456	12.3892	0.009	
Punadahalli	2425	COMMAN LAND	14/**	Machinery	Soil Moisture Conservation Activity	Trench Cum Bund	RMT	60.00	148	0.0000	0.0000	0.089	
Punadahalli	2426	Venkatesha - s/o Javaregowda	15/*1	Machinery	Soil Moisture Conservation Activity	Trench Cum Bund	RMT	60.00	50	76.0438	12.3888	0.030	
Punadahalli	2427	P.R. Subramanya s/o Ramegowda	15/*1	Machinery	Soil Moisture Conservation Activity	Trench Cum Bund	RMT	60.00	100	76.0438	12.3888	0.060	
Punadahalli	2428	P W Venkategowda s/o Late Thimmegowda	15/*1	Machinery	Soil Moisture Conservation Activity	Trench Cum Bund	RMT	60.00	50	76.0438	12.3888	0.030	
Punadahalli	2429	Javaregoud's Venkategowda -	15/*1	Machinery	Soil Moisture Conservation Activity	Trench Cum Bund	RMT	60.00	235	76.0438	12.3888	0.141	
Punadahalli	2430	P V Thimmegowda s/o Venkatappa	15/*1	Machinery	Soil Moisture Conservation Activity	Trench Cum Bund	RMT	60.00	125	76.0438	12.3888	0.075	
Punadahalli	2431	Ph. Jawaregowda s/o Honnagiri Gowda	15/*10	Machinery	Soil Moisture Conservation Activity	Trench Cum Bund	RMT	60.00	48	76.0438	12.3888	0.029	
Punadahalli	2432	P.H. Yogananda s/o Honnagiri Gowda	15/*11	Machinery	Soil Moisture Conservation Activity	Trench Cum Bund	RMT	60.00	8	76.0438	12.3888	0.005	

Village Name	Farmer Code	Farmer Name	Survey Number	Rate Type (Manually/ Machinery)	Activity Type (Soil Moisture Conservation Activity/ Water Harvesting Activity)	Activity Name	Unit	Unit Cost (In Rs.)	Proposed Quantity	Latitude (Deg-Min-Sec)	Longitude (Deg-Min-Sec)	Total Cost (In Lacs)	Site Photo
Punadahalli	2433	P.H. Venkatesha s/o Honnagiri Gowda	15/*/11	Machinery	Soil Moisture Conservation Activity	Trench Cum Bund	RMT	60.00	8	76.0438	12.3888	0.005	
Punadahalli	2434	P.H. Jawaregowda s/o Honnagirigowda	15/*/11	Machinery	Soil Moisture Conservation Activity	Trench Cum Bund	RMT	60.00	8	76.0438	12.3888	0.005	
Punadahalli	2435	Manjula w/o Late Ramesh PV	15/*/12	Machinery	Soil Moisture Conservation Activity	Trench Cum Bund	RMT	60.00	8	76.0438	12.3888	0.005	
Punadahalli	2436	Manjula w/o Late Ramesh PV	15/*/13	Machinery	Soil Moisture Conservation Activity	Trench Cum Bund	RMT	60.00	8	76.0438	12.3888	0.005	
Punadahalli	2437	Manjula w/o Late Ramesh PV	15/*/14	Machinery	Soil Moisture Conservation Activity	Trench Cum Bund	RMT	60.00	23	76.0438	12.3888	0.014	
Punadahalli	2438	P.T.Palaksha. - s/o PV Thimmegowda	15/*/15	Machinery	Soil Moisture Conservation Activity	Trench Cum Bund	RMT	60.00	85	76.0438	12.3888	0.051	
Punadahalli	2439	Ph. Lahita s/o Late. Ph.Honnegowda. -	15/*/16	Machinery	Soil Moisture Conservation Activity	Trench Cum Bund	RMT	60.00	5	76.0438	12.3888	0.003	
Punadahalli	2440	PH Shanthakumara s/o Late. Ph.Honnegowda. -	15/*/16	Machinery	Soil Moisture Conservation Activity	Trench Cum Bund	RMT	60.00	5	76.0438	12.3888	0.003	
Punadahalli	2441	PR Subramanya s/o Late.Ramegowda	15/*/2	Machinery	Soil Moisture Conservation Activity	Trench Cum Bund	RMT	60.00	50	76.0438	12.3888	0.030	
Punadahalli	2442	P V Thimmegowda s/o Venkatappa	15/*/3	Machinery	Soil Moisture Conservation Activity	Trench Cum Bund	RMT	60.00	80	76.0438	12.3888	0.048	
Punadahalli	2443	HK Saraswathamma w/o . PV Ramegowda	15/*/4	Machinery	Soil Moisture Conservation Activity	Trench Cum Bund	RMT	60.00	103	76.0438	12.3888	0.062	
Punadahalli	2444	PV Govindaraju s/o Venkatappa U Venkategowda	15/*/5	Machinery	Soil Moisture Conservation Activity	Trench Cum Bund	RMT	60.00	55	76.0438	12.3888	0.033	
Punadahalli	2445	P.V.Ramamoorthy s/o Venkategowda	15/*/6	Machinery	Soil Moisture Conservation Activity	Trench Cum Bund	RMT	60.00	33	76.0438	12.3888	0.020	
Punadahalli	2446	Sushilamma w/o Late P T Swamigowda	15/*/7	Machinery	Soil Moisture Conservation Activity	Trench Cum Bund	RMT	60.00	25	76.0438	12.3888	0.015	
Punadahalli	2447	PR Subramanya s/o Late.Ramegowda	15/*/8	Machinery	Soil Moisture Conservation Activity	Trench Cum Bund	RMT	60.00	50	76.0438	12.3888	0.030	
Punadahalli	2448	P T Manjunatha - s/o P V Thimmaraigowda	15/*/8	Machinery	Soil Moisture Conservation Activity	Trench Cum Bund	RMT	60.00	8	76.0438	12.3888	0.005	
Punadahalli	2449	P V Govindgowda - s/o Venkategowda	15/*/8	Machinery	Soil Moisture Conservation Activity	Trench Cum Bund	RMT	60.00	5	76.0438	12.3888	0.003	
Punadahalli	2450	Manjula w/o Late Ramesh PV	15/*/9	Machinery	Soil Moisture Conservation Activity	Trench Cum Bund	RMT	60.00	23	76.0438	12.3888	0.014	
Punadahalli	2451	P.T. Ramesh - s/o Thimmegowda	16/*/1	Machinery	Soil Moisture Conservation Activity	Trench Cum Bund	RMT	60.00	128	76.0436	12.3868	0.077	

Village Name	Farmer Code	Farmer Name	Survey Number	Rate Type (Manually/ Machinery)	Activity Type (Soil Moisture Conservation Activity/ Water Harvesting Activity)	Activity Name	Unit	Unit Cost (In Rs.)	Proposed Quantity	Latitude (Deg-Min-Sec)	Longitude (Deg-Min-Sec)	Total Cost (In Lacs)	Site Photo
Punadahalli	2452	Venkategowda - s/o Thimmegowda	16/*1	Machinery	Soil Moisture Conservation Activity	Trench Cum Bund	RMT	60.00	128	76.0436	12.3868	0.077	
Punadahalli	2453	P.T. Nataraju - s/o Thimmegowda	16/*1	Machinery	Soil Moisture Conservation Activity	Trench Cum Bund	RMT	60.00	128	76.0436	12.3868	0.077	
Punadahalli	2454	P T Chandregowda - s/o Thimmegowda	16/*2A	Machinery	Soil Moisture Conservation Activity	Trench Cum Bund	RMT	60.00	33	76.0436	12.3868	0.020	
Punadahalli	2455	Venkatappa -	16/*2B	Machinery	Soil Moisture Conservation Activity	Trench Cum Bund	RMT	60.00	23	76.0436	12.3868	0.014	
Punadahalli	2456	P.C.Manjunatha s/o P.T.Chandregowda	16/*3	Machinery	Soil Moisture Conservation Activity	Trench Cum Bund	RMT	60.00	28	76.0436	12.3868	0.017	
Punadahalli	2457	Venkategowda - s/o Javaregowda	16/*3	Machinery	Soil Moisture Conservation Activity	Trench Cum Bund	RMT	60.00	0	76.0436	12.3868	0.000	
Punadahalli	2458	Sannamma	16/*3	Machinery	Soil Moisture Conservation Activity	Trench Cum Bund	RMT	60.00	28	76.0436	12.3868	0.017	
Punadahalli	2459	Annegowda -	16/*3	Machinery	Soil Moisture Conservation Activity	Trench Cum Bund	RMT	60.00	0	76.0436	12.3868	0.000	
Punadahalli	2460	Thimmegowda -	16/*3	Machinery	Soil Moisture Conservation Activity	Trench Cum Bund	RMT	60.00	0	76.0436	12.3868	0.000	
Punadahalli	2461	P.T. Nagaraju s/o Thimmegowda	16/*4	Machinery	Soil Moisture Conservation Activity	Trench Cum Bund	RMT	60.00	228	76.0436	12.3868	0.137	
Punadahalli	2462	P.C.Manjunatha s/o P.T.Chandregowda	16/*4	Machinery	Soil Moisture Conservation Activity	Trench Cum Bund	RMT	60.00	428	76.0436	12.3868	0.257	
Punadahalli	2463	Parvati w/o . Rajegowda. -	16/*5	Machinery	Soil Moisture Conservation Activity	Trench Cum Bund	RMT	60.00	53	76.0436	12.3868	0.032	
Punadahalli	2464	P.T. Ramesh - s/o Thimmegowda	16/*6	Machinery	Soil Moisture Conservation Activity	Trench Cum Bund	RMT	60.00	23	76.0436	12.3868	0.014	
Punadahalli	2465	P.T. Nataraju - s/o Thimmegowda	16/*6	Machinery	Soil Moisture Conservation Activity	Trench Cum Bund	RMT	60.00	23	76.0436	12.3868	0.014	
Punadahalli	2466	Venkategowda - s/o Thimmegowda	16/*7	Machinery	Soil Moisture Conservation Activity	Trench Cum Bund	RMT	60.00	23	76.0436	12.3868	0.014	
Punadahalli	2467	P.T. Swamigowda s/o Late. Thimmegowda. -	16/*9	Machinery	Soil Moisture Conservation Activity	Trench Cum Bund	RMT	60.00	100	76.0436	12.3868	0.060	
Punadahalli	2468	BORAMMA - w/o Jawaregowda	17/*1	Machinery	Soil Moisture Conservation Activity	Trench Cum Bund	RMT	60.00	75	76.0419	12.3880	0.045	
Punadahalli	2469	Muthuraja s/o Late Govindgowda	17/*1	Machinery	Soil Moisture Conservation Activity	Trench Cum Bund	RMT	60.00	150	76.0419	12.3880	0.090	
Punadahalli	2470	P.S.Guru s/o PT Srinivasa	17/*1	Machinery	Soil Moisture Conservation Activity	Trench Cum Bund	RMT	60.00	410	76.0419	12.3880	0.246	

Village Name	Farmer Code	Farmer Name	Survey Number	Rate Type (Manually/ Machinery)	Activity Type (Soil Moisture Conservation Activity/ Water Harvesting Activity)	Activity Name	Unit	Unit Cost (In Rs.)	Proposed Quantity	Latitude (Deg-Min-Sec)	Longitude (Deg-Min-Sec)	Total Cost (In Lacs)	Site Photo
Punadahalli	2471	PT Govindegowda s/o Late Thimmegowda Poon	17/*2	Machinery	Soil Moisture Conservation Activity	Trench Cum Bund	RMT	60.00	40	76.0419	12.3880	0.024	
Punadahalli	2472	BORAMMA - w/o Late JAVAREGOWDA	17/*3	Machinery	Soil Moisture Conservation Activity	Trench Cum Bund	RMT	60.00	50	76.0419	12.3880	0.030	
Punadahalli	2473	Venkategowda - s/o Javaregowda	17/*3	Machinery	Soil Moisture Conservation Activity	Trench Cum Bund	RMT	60.00	25	76.0419	12.3880	0.015	
Punadahalli	2474	P.S. Neelamma w/o . Mahesh Poonadahalli. -	17/*4	Machinery	Soil Moisture Conservation Activity	Trench Cum Bund	RMT	60.00	213	76.0419	12.3880	0.128	
Punadahalli	2475	PV Govindaraju s/o Venkatappa U Venkategowd	17/*5	Machinery	Soil Moisture Conservation Activity	Trench Cum Bund	RMT	60.00	33	76.0419	12.3880	0.020	
Punadahalli	2476	Manjula w/o Late Ramesh PV	17/*6	Machinery	Soil Moisture Conservation Activity	Trench Cum Bund	RMT	60.00	88	76.0419	12.3880	0.053	
Punadahalli	2477	Venkategowda - s/o Thimmarraigowda	17/*7	Machinery	Soil Moisture Conservation Activity	Trench Cum Bund	RMT	60.00	15	76.0419	12.3880	0.009	
Punadahalli	2478	Manjula w/o Late Ramesh PV	17/*8	Machinery	Soil Moisture Conservation Activity	Trench Cum Bund	RMT	60.00	18	76.0419	12.3880	0.011	
Punadahalli	2479	Mahesh P R. s/o Ramegowda	17/*9	Machinery	Soil Moisture Conservation Activity	Trench Cum Bund	RMT	60.00	300	76.0419	12.3880	0.180	
Punadahalli	2480	KAMALAMMA w/o . P K Chaluvegowda-	18/*1	Machinery	Soil Moisture Conservation Activity	Trench Cum Bund	RMT	60.00	93	76.0401	12.3892	0.056	
Punadahalli	2481	KAMALAMMA w/o . P K Chaluvegowda-	18/*2	Machinery	Soil Moisture Conservation Activity	Trench Cum Bund	RMT	60.00	80	76.0401	12.3892	0.048	
Punadahalli	2482	P.S.Guru. - s/o Pt Srinivasa	18/*3A1	Machinery	Soil Moisture Conservation Activity	Trench Cum Bund	RMT	60.00	100	76.0401	12.3892	0.060	
Punadahalli	2483	PT Srinivasa. - Late s/o . Thimmegowda	18/*3A2	Machinery	Soil Moisture Conservation Activity	Trench Cum Bund	RMT	60.00	43	76.0401	12.3892	0.026	
Punadahalli	2484	P.S. Raghavendra s/o Srinivasa P.T. . -	18/*3A3	Machinery	Soil Moisture Conservation Activity	Trench Cum Bund	RMT	60.00	30	76.0401	12.3892	0.018	
Punadahalli	2485	Kempamma - w/o Dodda	18/*3B	Machinery	Soil Moisture Conservation Activity	Trench Cum Bund	RMT	60.00	48	76.0401	12.3892	0.029	
Punadahalli	2486	KAMALAMMA w/o . P K Chaluvegowda-	18/*4A	Machinery	Soil Moisture Conservation Activity	Trench Cum Bund	RMT	60.00	115	76.0401	12.3892	0.069	
Punadahalli	2487	KAMALAMMA w/o . P K Chaluvegowda-	18/*4B	Machinery	Soil Moisture Conservation Activity	Trench Cum Bund	RMT	60.00	130	76.0401	12.3892	0.078	
Punadahalli	2488	COMMAN LAND	19/*/*	Machinery	Soil Moisture Conservation Activity	Trench Cum Bund	RMT	60.00	83	76.0433	12.3902	0.050	
Punadahalli	2489	Parvathamma - w/o Ramayya	19/*/*	Machinery	Soil Moisture Conservation Activity	Trench Cum Bund	RMT	60.00	280	76.0433	12.3902	0.168	

Village Name	Farmer Code	Farmer Name	Survey Number	Rate Type (Manually/ Machinery)	Activity Type (Soil Moisture Conservation Activity/ Water Harvesting Activity)	Activity Name	Unit	Unit Cost (In Rs.)	Proposed Quantity	Latitude (Deg-Min-Sec)	Longitude (Deg-Min-Sec)	Total Cost (In Lacs)	Site Photo
Punadahalli	2490	Siddalingamma - w/o Mariahiah	19/*/*	Machinery	Soil Moisture Conservation Activity	Trench Cum Bund	RMT	60.00	10	76.0433	12.3902	0.006	
Punadahalli	2491	Karigowda - s/o Jawaregowda	19/*/*	Machinery	Soil Moisture Conservation Activity	Trench Cum Bund	RMT	60.00	150	76.0433	12.3902	0.090	
Punadahalli	2492	Ravenna - s/o Javaregowda	19/*/*	Machinery	Soil Moisture Conservation Activity	Trench Cum Bund	RMT	60.00	200	76.0433	12.3902	0.120	
Punadahalli	2493	Revamma - w/o Swamaya	19/*/*	Machinery	Soil Moisture Conservation Activity	Trench Cum Bund	RMT	60.00	100	76.0433	12.3902	0.060	
Punadahalli	2494	Sarojamma w/o Late PT Krishnegowda	19/*/*	Machinery	Soil Moisture Conservation Activity	Trench Cum Bund	RMT	60.00	100	76.0433	12.3902	0.060	
Punadahalli	2495	P T Srinivasa - s/o Thimmegowda	19/*/*	Machinery	Soil Moisture Conservation Activity	Trench Cum Bund	RMT	60.00	100	76.0433	12.3902	0.060	
Punadahalli	2496	Siddaiah s/o Kalaiah	19/*/*	Machinery	Soil Moisture Conservation Activity	Trench Cum Bund	RMT	60.00	95	76.0433	12.3902	0.057	
Punadahalli	2497	Sukanya w/o . Swami	19/*/*	Machinery	Soil Moisture Conservation Activity	Trench Cum Bund	RMT	60.00	103	76.0433	12.3902	0.062	
Punadahalli	2498	Sannaiah s/o Ningaiah	19/*/*	Machinery	Soil Moisture Conservation Activity	Trench Cum Bund	RMT	60.00	10	76.0433	12.3902	0.006	
Punadahalli	2499	Govindaya - s/o Jawaraiah	19/*/*	Machinery	Soil Moisture Conservation Activity	Trench Cum Bund	RMT	60.00	338	76.0433	12.3902	0.203	
Punadahalli	2500	Jayamma - w/o Siddalingaiah	19/*/*	Machinery	Soil Moisture Conservation Activity	Trench Cum Bund	RMT	60.00	200	76.0433	12.3902	0.120	
Punadahalli	2501	Deviramma w/o Late Kalaiah	19/*/*	Machinery	Soil Moisture Conservation Activity	Trench Cum Bund	RMT	60.00	253	76.0433	12.3902	0.152	
Punadahalli	2502	Jayanna s/o Late Sannegowda	20/*/1	Machinery	Soil Moisture Conservation Activity	Trench Cum Bund	RMT	60.00	20	76.0425	12.3909	0.012	
Punadahalli	2503	Savitramma w/o Late.Ningappa	20/*/1	Machinery	Soil Moisture Conservation Activity	Trench Cum Bund	RMT	60.00	20	76.0425	12.3909	0.012	
Punadahalli	2504	Krishnegowda - s/o Late Javaregowda	20/*/10	Machinery	Soil Moisture Conservation Activity	Trench Cum Bund	RMT	60.00	28	76.0425	12.3909	0.017	
Punadahalli	2505	Govindegowda s/o Late Sannegowda	20/*/11	Machinery	Soil Moisture Conservation Activity	Trench Cum Bund	RMT	60.00	13	76.0425	12.3909	0.008	
Punadahalli	2506	Savitramma w/o Late.Ningappa	20/*/11	Machinery	Soil Moisture Conservation Activity	Trench Cum Bund	RMT	60.00	13	76.0425	12.3909	0.008	
Punadahalli	2507	Krishnegowda - s/o Late Javaregowda	20/*/12	Machinery	Soil Moisture Conservation Activity	Trench Cum Bund	RMT	60.00	25	76.0425	12.3909	0.015	
Punadahalli	2508	Govindegowda s/o Late Sannegowda	20/*/13	Machinery	Soil Moisture Conservation Activity	Trench Cum Bund	RMT	60.00	15	76.0425	12.3909	0.009	



Village Name	Farmer Code	Farmer Name	Survey Number	Rate Type (Manually/ Machinery)	Activity Type (Soil Moisture Conservation Activity/ Water Harvesting Activity)	Activity Name	Unit	Unit Cost (In Rs.)	Proposed Quantity	Latitude (Deg-Min-Sec)	Longitude (Deg-Min-Sec)	Total Cost (In Lacs)	Site Photo
Punadahalli	2509	Savitramma w/o Late.Ningappa	20/*/13	Machinery	Soil Moisture Conservation Activity	Trench Cum Bund	RMT	60.00	15	76.0425	12.3909	0.009	
Punadahalli	2510	Krishna Gowda - s/o Javaregowda	20/*/14	Machinery	Soil Moisture Conservation Activity	Trench Cum Bund	RMT	60.00	20	76.0425	12.3909	0.012	
Punadahalli	2511	Shivakumara - s/o Javaregowda	20/*/14	Machinery	Soil Moisture Conservation Activity	Trench Cum Bund	RMT	60.00	20	76.0425	12.3909	0.012	
Punadahalli	2512	Govindgowda s/o Late Sannegowda	20/*/15	Machinery	Soil Moisture Conservation Activity	Trench Cum Bund	RMT	60.00	3	76.0425	12.3909	0.002	
Punadahalli	2513	Savitramma w/o Late.Ningappa	20/*/15	Machinery	Soil Moisture Conservation Activity	Trench Cum Bund	RMT	60.00	3	76.0425	12.3909	0.002	
Punadahalli	2514	Honnegowda - s/o Venkategowda	20/*/16	Machinery	Soil Moisture Conservation Activity	Trench Cum Bund	RMT	60.00	3	76.0425	12.3909	0.002	
Punadahalli	2515	Girigowda s/o Thimmappa	20/*/16	Machinery	Soil Moisture Conservation Activity	Trench Cum Bund	RMT	60.00	3	76.0425	12.3909	0.002	
Punadahalli	2516	Mariya	20/*/17	Machinery	Soil Moisture Conservation Activity	Trench Cum Bund	RMT	60.00	3	76.0425	12.3909	0.002	
Punadahalli	2517	Ravenna - s/o Javaregowda	20/*/18	Machinery	Soil Moisture Conservation Activity	Trench Cum Bund	RMT	60.00	68	76.0425	12.3909	0.041	
Punadahalli	2518	Venkatesha - s/o Javaregowda	20/*/19A	Machinery	Soil Moisture Conservation Activity	Trench Cum Bund	RMT	60.00	68	76.0425	12.3909	0.041	
Punadahalli	2519	Kariyappa s/o Kalegowda	20/*/19A	Machinery	Soil Moisture Conservation Activity	Trench Cum Bund	RMT	60.00	28	76.0425	12.3909	0.017	
Punadahalli	2520	Chandragowda s/o javaregowda	20/*/19A	Machinery	Soil Moisture Conservation Activity	Trench Cum Bund	RMT	60.00	68	76.0425	12.3909	0.041	
Punadahalli	2521	Sheela w/o Jagadeesha	20/*/19B	Machinery	Soil Moisture Conservation Activity	Trench Cum Bund	RMT	60.00	53	76.0425	12.3909	0.032	
Punadahalli	2522	Krishnegowda - s/o Late Javaregowda	20/*/2	Machinery	Soil Moisture Conservation Activity	Trench Cum Bund	RMT	60.00	90	76.0425	12.3909	0.054	
Punadahalli	2523	Radhamma w/o . Venkategowda	20/*/20	Machinery	Soil Moisture Conservation Activity	Trench Cum Bund	RMT	60.00	340	76.0425	12.3909	0.204	
Punadahalli	2524	Govindgowda s/o Late Sannegowda	20/*/3	Machinery	Soil Moisture Conservation Activity	Trench Cum Bund	RMT	60.00	25	76.0425	12.3909	0.015	
Punadahalli	2525	Savitramma w/o Late.Ningappa	20/*/3	Machinery	Soil Moisture Conservation Activity	Trench Cum Bund	RMT	60.00	25	76.0425	12.3909	0.015	
Punadahalli	2526	Krishna Gowda - s/o Javaregowda	20/*/4	Machinery	Soil Moisture Conservation Activity	Trench Cum Bund	RMT	60.00	50	76.0425	12.3909	0.030	
Punadahalli	2527	Govindgowda s/o Late Sannegowda	20/*/5	Machinery	Soil Moisture Conservation Activity	Trench Cum Bund	RMT	60.00	28	76.0425	12.3909	0.017	

Village Name	Farmer Code	Farmer Name	Survey Number	Rate Type (Manually/ Machinery)	Activity Type (Soil Moisture Conservation Activity/ Water Harvesting Activity)	Activity Name	Unit	Unit Cost (In Rs.)	Proposed Quantity	Latitude (Deg-Min-Sec)	Longitude (Deg-Min-Sec)	Total Cost (In Lacs)	Site Photo
Punadahalli	2528	Savitramma w/o Late.Ningappa	20*/5	Machinery	Soil Moisture Conservation Activity	Trench Cum Bund	RMT	60.00	28	76.0425	12.3909	0.017	
Punadahalli	2529	Krishna Gowda - s/o Javaregowda	20*/6	Machinery	Soil Moisture Conservation Activity	Trench Cum Bund	RMT	60.00	60	76.0425	12.3909	0.036	
Punadahalli	2530	Govindgowda s/o Late Sannegowda	20*/7	Machinery	Soil Moisture Conservation Activity	Trench Cum Bund	RMT	60.00	23	76.0425	12.3909	0.014	
Punadahalli	2531	Savitramma w/o Late.Ningappa	20*/7	Machinery	Soil Moisture Conservation Activity	Trench Cum Bund	RMT	60.00	23	76.0425	12.3909	0.014	
Punadahalli	2532	Krishnegowda - s/o Late Javaregowda	20*/8	Machinery	Soil Moisture Conservation Activity	Trench Cum Bund	RMT	60.00	40	76.0425	12.3909	0.024	
Punadahalli	2533	Govindgowda s/o Late Sannegowda	20*/9	Machinery	Soil Moisture Conservation Activity	Trench Cum Bund	RMT	60.00	25	76.0425	12.3909	0.015	
Punadahalli	2534	Savitramma w/o Late.Ningappa	20*/9	Machinery	Soil Moisture Conservation Activity	Trench Cum Bund	RMT	60.00	25	76.0425	12.3909	0.015	
Punadahalli	2535	P K Puttaraju s/o Karigowda	21*/1	Machinery	Soil Moisture Conservation Activity	Trench Cum Bund	RMT	60.00	28	76.0424	12.3915	0.017	
Punadahalli	2536	Sunanda w/o PJ Krishnegowda Poonadahalli. -	21*/2	Machinery	Soil Moisture Conservation Activity	Trench Cum Bund	RMT	60.00	83	76.0424	12.3915	0.050	
Punadahalli	2537	P K Puttaraju - s/o Karigowda	21*/3	Machinery	Soil Moisture Conservation Activity	Trench Cum Bund	RMT	60.00	173	76.0424	12.3915	0.104	
Punadahalli	2538	P K Venkatesha - s/o Karigowda	21*/3	Machinery	Soil Moisture Conservation Activity	Trench Cum Bund	RMT	60.00	200	76.0424	12.3915	0.120	
Punadahalli	2539	Sunanda w/o . P.J. Krishnegowda. -	21*/4	Machinery	Soil Moisture Conservation Activity	Trench Cum Bund	RMT	60.00	113	76.0424	12.3915	0.068	
Punadahalli	2540	P S Raghu. - s/o Late Sivannegowda, Kundanaha	21*/5	Machinery	Soil Moisture Conservation Activity	Trench Cum Bund	RMT	60.00	278	76.0424	12.3915	0.167	
Punadahalli	2541	P K Puttarajgowda. s/o Late Karigowda	21*/6	Machinery	Soil Moisture Conservation Activity	Trench Cum Bund	RMT	60.00	5	76.0424	12.3915	0.003	
Punadahalli	2542	P K Venkatesha. s/o Late Karigowda	21*/6	Machinery	Soil Moisture Conservation Activity	Trench Cum Bund	RMT	60.00	15	76.0424	12.3915	0.009	
Punadahalli	2543	P K Swamigowda. s/o Late Karigowda	21*/6	Machinery	Soil Moisture Conservation Activity	Trench Cum Bund	RMT	60.00	18	76.0424	12.3915	0.011	
Punadahalli	2544	P K Swamigowda. s/o Late Karigowda	21*/6	Machinery	Soil Moisture Conservation Activity	Trench Cum Bund	RMT	60.00	5	76.0424	12.3915	0.003	
Punadahalli	2545	P K Puttarajgowda. s/o Late Karigowda	21*/6	Machinery	Soil Moisture Conservation Activity	Trench Cum Bund	RMT	60.00	10	76.0424	12.3915	0.006	
Punadahalli	2546	Hombamma - w/o Jawaregowda	22*/1	Machinery	Soil Moisture Conservation Activity	Trench Cum Bund	RMT	60.00	233	76.0420	12.3919	0.140	

Village Name	Farmer Code	Farmer Name	Survey Number	Rate Type (Manually/ Machinery)	Activity Type (Soil Moisture Conservation Activity/ Water Harvesting Activity)	Activity Name	Unit	Unit Cost (In Rs.)	Proposed Quantity	Latitude (Deg-Min-Sec)	Longitude (Deg-Min-Sec)	Total Cost (In Lacs)	Site Photo
Punadahalli	2547	Mangalamma w/o Ganesh	22/*2	Machinery	Soil Moisture Conservation Activity	Trench Cum Bund	RMT	60.00	118	76.0420	12.3919	0.071	
Punadahalli	2548	Jawaramma w/o Late P Thimmegowda	22/*3	Machinery	Soil Moisture Conservation Activity	Trench Cum Bund	RMT	60.00	35	76.0420	12.3919	0.021	
Punadahalli	2549	Ninggeowda - s/o Dyavegowda	22/*3	Machinery	Soil Moisture Conservation Activity	Trench Cum Bund	RMT	60.00	145	76.0420	12.3919	0.087	
Punadahalli	2550	P K Kumara s/o Late P D Kempegowda	22/*4	Machinery	Soil Moisture Conservation Activity	Trench Cum Bund	RMT	60.00	208	76.0420	12.3919	0.125	
Punadahalli	2551	Devaraja.PV s/o Venkategowda. -	22/*5	Machinery	Soil Moisture Conservation Activity	Trench Cum Bund	RMT	60.00	350	76.0420	12.3919	0.210	
Punadahalli	2552	Kanuru Doddegowda	22/*6	Machinery	Soil Moisture Conservation Activity	Trench Cum Bund	RMT	60.00	18	76.0420	12.3919	0.011	
Punadahalli	2553	Mangalamma w/o Ganesh	22/*7	Machinery	Soil Moisture Conservation Activity	Trench Cum Bund	RMT	60.00	118	76.0420	12.3919	0.071	
Punadahalli	2554	P J Raghu s/o P N Javaregowda	23/*1	Machinery	Soil Moisture Conservation Activity	Trench Cum Bund	RMT	60.00	23	76.0416	12.3925	0.014	
Punadahalli	2555	P J Raghu s/o P N Javaregowda	23/*10	Machinery	Soil Moisture Conservation Activity	Trench Cum Bund	RMT	60.00	15	76.0416	12.3925	0.009	
Punadahalli	2556	Parvathamma w/o Late P N Swami	23/*11	Machinery	Soil Moisture Conservation Activity	Trench Cum Bund	RMT	60.00	25	76.0416	12.3925	0.015	
Punadahalli	2557	Nanjundegowda - s/o Jawaregowda	23/*12	Machinery	Soil Moisture Conservation Activity	Trench Cum Bund	RMT	60.00	20	76.0416	12.3925	0.012	
Punadahalli	2558	Akkayamma - w/o Ningegowda	23/*13	Machinery	Soil Moisture Conservation Activity	Trench Cum Bund	RMT	60.00	80	76.0416	12.3925	0.048	
Punadahalli	2559	P.T. Yogananda s/o Thimmappa	23/*13	Machinery	Soil Moisture Conservation Activity	Trench Cum Bund	RMT	60.00	5	76.0416	12.3925	0.003	
Punadahalli	2560	P N Puttaraju s/o Late Ningegowda	23/*14	Machinery	Soil Moisture Conservation Activity	Trench Cum Bund	RMT	60.00	23	76.0416	12.3925	0.014	
Punadahalli	2561	Ramalingegowda s/o Thimmaraigowda. -	23/*15	Machinery	Soil Moisture Conservation Activity	Trench Cum Bund	RMT	60.00	125	76.0416	12.3925	0.075	
Punadahalli	2562	Pushpa w/o Late J Nanjundegowda	23/*16	Machinery	Soil Moisture Conservation Activity	Trench Cum Bund	RMT	60.00	90	76.0416	12.3925	0.054	
Punadahalli	2563	Parvathamma w/o Late P N Swami	23/*17	Machinery	Soil Moisture Conservation Activity	Trench Cum Bund	RMT	60.00	43	76.0416	12.3925	0.026	
Punadahalli	2564	Srinivasa s/o Late Honnegowda	23/*17	Machinery	Soil Moisture Conservation Activity	Trench Cum Bund	RMT	60.00	43	76.0416	12.3925	0.026	
Punadahalli	2565	P N Puttaraju s/o Late Ningegowda	23/*18	Machinery	Soil Moisture Conservation Activity	Trench Cum Bund	RMT	60.00	65	76.0416	12.3925	0.039	

Village Name	Farmer Code	Farmer Name	Survey Number	Rate Type (Manually/ Machinery)	Activity Type (Soil Moisture Conservation Activity/ Water Harvesting Activity)	Activity Name	Unit	Unit Cost (In Rs.)	Proposed Quantity	Latitude (Deg-Min-Sec)	Longitude (Deg-Min-Sec)	Total Cost (In Lacs)	Site Photo
Punadahalli	2566	P N Puttaraju s/o Late Ningegowda	23/*/19	Machinery	Soil Moisture Conservation Activity	Trench Cum Bund	RMT	60.00	65	76.0416	12.3925	0.039	
Punadahalli	2567	Thimmappa - s/o Honnegowda	23/*/2	Machinery	Soil Moisture Conservation Activity	Trench Cum Bund	RMT	60.00	28	76.0416	12.3925	0.017	
Punadahalli	2568	Parvathamma w/o Late P N Swami	23/*/20	Machinery	Soil Moisture Conservation Activity	Trench Cum Bund	RMT	60.00	35	76.0416	12.3925	0.021	
Punadahalli	2569	Ramalingegowda s/o Thimmaragowda. -	23/*/21	Machinery	Soil Moisture Conservation Activity	Trench Cum Bund	RMT	60.00	25	76.0416	12.3925	0.015	
Punadahalli	2570	P N Puttaraju s/o Late Ningegowda	23/*/22	Machinery	Soil Moisture Conservation Activity	Trench Cum Bund	RMT	60.00	25	76.0416	12.3925	0.015	
Punadahalli	2571	Thimmappa - Nanjundappa	23/*/23	Machinery	Soil Moisture Conservation Activity	Trench Cum Bund	RMT	60.00	28	76.0416	12.3925	0.017	
Punadahalli	2572	P N Puttaraju s/o Late Ningegowda	23/*/24	Machinery	Soil Moisture Conservation Activity	Trench Cum Bund	RMT	60.00	28	76.0416	12.3925	0.017	
Punadahalli	2573	Ramalingegowda s/o Thimmaragowda. -	23/*/25	Machinery	Soil Moisture Conservation Activity	Trench Cum Bund	RMT	60.00	40	76.0416	12.3925	0.024	
Punadahalli	2574	Parvathamma w/o Late P N Swami	23/*/26	Machinery	Soil Moisture Conservation Activity	Trench Cum Bund	RMT	60.00	13	76.0416	12.3925	0.008	
Punadahalli	2575	Srinivasa s/o Late Honnegowda	23/*/26	Machinery	Soil Moisture Conservation Activity	Trench Cum Bund	RMT	60.00	15	76.0416	12.3925	0.009	
Punadahalli	2576	Pushpa w/o Late J Nanjundegowda	23/*/27	Machinery	Soil Moisture Conservation Activity	Trench Cum Bund	RMT	60.00	38	76.0416	12.3925	0.023	
Punadahalli	2577	P N Puttaraju s/o Late Ningegowda	23/*/28	Machinery	Soil Moisture Conservation Activity	Trench Cum Bund	RMT	60.00	40	76.0416	12.3925	0.024	
Punadahalli	2578	P N Puttaraju s/o Late Ningegowda	23/*/29A	Machinery	Soil Moisture Conservation Activity	Trench Cum Bund	RMT	60.00	40	76.0416	12.3925	0.024	
Punadahalli	2579	Sarojamma - D / O Kariyappa	23/*/29B	Machinery	Soil Moisture Conservation Activity	Trench Cum Bund	RMT	60.00	5	76.0416	12.3925	0.003	
Punadahalli	2580	P J Raghu s/o P N Javaregowda	23/*/3	Machinery	Soil Moisture Conservation Activity	Trench Cum Bund	RMT	60.00	43	76.0416	12.3925	0.026	
Punadahalli	2581	P.T. Paramesha s/o Thimmappa	23/*/4	Machinery	Soil Moisture Conservation Activity	Trench Cum Bund	RMT	60.00	13	76.0416	12.3925	0.008	
Punadahalli	2582	Pushpa w/o Late J Nanjundegowda	23/*/4	Machinery	Soil Moisture Conservation Activity	Trench Cum Bund	RMT	60.00	13	76.0416	12.3925	0.008	
Punadahalli	2583	Parvathamma w/o Late P N Swami	23/*/5	Machinery	Soil Moisture Conservation Activity	Trench Cum Bund	RMT	60.00	18	76.0416	12.3925	0.011	
Punadahalli	2584	Srinivasa s/o Late Honnegowda	23/*/5	Machinery	Soil Moisture Conservation Activity	Trench Cum Bund	RMT	60.00	18	76.0416	12.3925	0.011	

Village Name	Farmer Code	Farmer Name	Survey Number	Rate Type (Manually/ Machinery)	Activity Type (Soil Moisture Conservation Activity/ Water Harvesting Activity)	Activity Name	Unit	Unit Cost (In Rs.)	Proposed Quantity	Latitude (Deg-Min-Sec)	Longitude (Deg-Min-Sec)	Total Cost (In Lacs)	Site Photo
Punadahalli	2585	Ramalingegowda s/o Thimmaragowda. -	23/*/6	Machinery	Soil Moisture Conservation Activity	Trench Cum Bund	RMT	60.00	118	76.0416	12.3925	0.071	
Punadahalli	2586	PJ Raghu s/o P.N. Jawaregowda Poonadahalli. -	23/*/7	Machinery	Soil Moisture Conservation Activity	Trench Cum Bund	RMT	60.00	70	76.0416	12.3925	0.042	
Punadahalli	2587	Jawarappa - s/o Venkategowda	23/*/8	Machinery	Soil Moisture Conservation Activity	Trench Cum Bund	RMT	60.00	70	76.0416	12.3925	0.042	
Punadahalli	2588	P J Raghu s/o P N Jawaregowda	23/*/9	Machinery	Soil Moisture Conservation Activity	Trench Cum Bund	RMT	60.00	63	76.0416	12.3925	0.038	
Punadahalli	2589	Sarojamma - w/o . Venkateshegowda	24/*/1	Machinery	Soil Moisture Conservation Activity	Trench Cum Bund	RMT	60.00	395	76.0420	12.3932	0.237	
Punadahalli	2590	Vanajakshi w/o. Late P.K. Rajegowda	24/*/2	Machinery	Soil Moisture Conservation Activity	Trench Cum Bund	RMT	60.00	18	76.0420	12.3932	0.011	
Punadahalli	2591	Kodigowda s/o Mallegowda	24/*/3	Machinery	Soil Moisture Conservation Activity	Trench Cum Bund	RMT	60.00	25	76.0420	12.3932	0.015	
Punadahalli	2592	Neelamma - w/o . P K Shivanna	24/*/4	Machinery	Soil Moisture Conservation Activity	Trench Cum Bund	RMT	60.00	30	76.0420	12.3932	0.018	
Punadahalli	2593	Vanajakshi w/o. Late P.K. Rajegowda	24/*/5	Machinery	Soil Moisture Conservation Activity	Trench Cum Bund	RMT	60.00	225	76.0420	12.3932	0.135	
Punadahalli	2594	Neelamma - w/o . P K Shivanna	24/*/6	Machinery	Soil Moisture Conservation Activity	Trench Cum Bund	RMT	60.00	213	76.0420	12.3932	0.128	
Punadahalli	2595	Yogananda - s/o Honnagiri Gowda	25/*/1	Machinery	Soil Moisture Conservation Activity	Trench Cum Bund	RMT	60.00	25	76.0418	12.3937	0.015	
Punadahalli	2596	Rangayya - s/o Putaningayya	25/*/1	Machinery	Soil Moisture Conservation Activity	Trench Cum Bund	RMT	60.00	13	76.0418	12.3937	0.008	
Punadahalli	2597	Subbayya - s/o puttaningayya	25/*/1	Machinery	Soil Moisture Conservation Activity	Trench Cum Bund	RMT	60.00	13	76.0418	12.3937	0.008	
Punadahalli	2598	PJ Swamigowda s/o Jawaregowda	25/*/10	Machinery	Soil Moisture Conservation Activity	Trench Cum Bund	RMT	60.00	10	76.0418	12.3937	0.006	
Punadahalli	2599	P.J Swamigowda s/o Jawaregowda	25/*/11	Machinery	Soil Moisture Conservation Activity	Trench Cum Bund	RMT	60.00	13	76.0418	12.3937	0.008	
Punadahalli	2600	P J Swamigowda s/o Jawaregowda	25/*/12	Machinery	Soil Moisture Conservation Activity	Trench Cum Bund	RMT	60.00	13	76.0418	12.3937	0.008	
Punadahalli	2601	P J Swamigowda s/o Jawaregowda	25/*/13	Machinery	Soil Moisture Conservation Activity	Trench Cum Bund	RMT	60.00	8	76.0418	12.3937	0.005	
Punadahalli	2602	P J Swamigowda s/o Jawaregowda	25/*/14	Machinery	Soil Moisture Conservation Activity	Trench Cum Bund	RMT	60.00	45	76.0418	12.3937	0.027	
Punadahalli	2603	P J Swamigowda s/o Jawaregowda	25/*/15	Machinery	Soil Moisture Conservation Activity	Trench Cum Bund	RMT	60.00	35	76.0418	12.3937	0.021	

Village Name	Farmer Code	Farmer Name	Survey Number	Rate Type (Manually/ Machinery)	Activity Type (Soil Moisture Conservation Activity/ Water Harvesting Activity)	Activity Name	Unit	Unit Cost (In Rs.)	Proposed Quantity	Latitude (Deg-Min-Sec)	Longitude (Deg-Min-Sec)	Total Cost (In Lacs)	Site Photo
Punadahalli	2604	P J Govindgowda s/o Javaregowda	25/*16	Machinery	Soil Moisture Conservation Activity	Trench Cum Bund	RMT	60.00	13	76.0418	12.3937	0.008	
Punadahalli	2605	PJ Swamigowda s/o Javaregowda	25/*17	Machinery	Soil Moisture Conservation Activity	Trench Cum Bund	RMT	60.00	13	76.0418	12.3937	0.008	
Punadahalli	2606	P J Swamigowda s/o Jawaregowda	25/*18	Machinery	Soil Moisture Conservation Activity	Trench Cum Bund	RMT	60.00	28	76.0418	12.3937	0.017	
Punadahalli	2607	PJ Swamigowda s/o s/o Kodigowda	25/*19	Machinery	Soil Moisture Conservation Activity	Trench Cum Bund	RMT	60.00	8	76.0418	12.3937	0.005	
Punadahalli	2608	Yogananda - s/o Honnagiri Gowda	25/*2	Machinery	Soil Moisture Conservation Activity	Trench Cum Bund	RMT	60.00	28	76.0418	12.3937	0.017	
Punadahalli	2609	Sumitra s/o Late Ramegowda	25/*2	Machinery	Soil Moisture Conservation Activity	Trench Cum Bund	RMT	60.00	15	76.0418	12.3937	0.009	
Punadahalli	2610	Yogananda - s/o Honnagiri Gowda	25/*3	Machinery	Soil Moisture Conservation Activity	Trench Cum Bund	RMT	60.00	18	76.0418	12.3937	0.011	
Punadahalli	2611	Sumitra s/o Le Ramegowda	25/*3	Machinery	Soil Moisture Conservation Activity	Trench Cum Bund	RMT	60.00	15	76.0418	12.3937	0.009	
Punadahalli	2612	Yogananda s/o Hoonagirigowda	25/*4	Machinery	Soil Moisture Conservation Activity	Trench Cum Bund	RMT	60.00	30	76.0418	12.3937	0.018	
Punadahalli	2613	Sumitra s/o Le Ramegowda	25/*4	Machinery	Soil Moisture Conservation Activity	Trench Cum Bund	RMT	60.00	10	76.0418	12.3937	0.006	
Punadahalli	2614	Sumitra s/o Le Ramegowda	25/*5	Machinery	Soil Moisture Conservation Activity	Trench Cum Bund	RMT	60.00	68	76.0418	12.3937	0.041	
Punadahalli	2615	Dilip P N s/o Late Nanjappa Uruf Nanjegowda	25/*6A	Machinery	Soil Moisture Conservation Activity	Trench Cum Bund	RMT	60.00	83	76.0418	12.3937	0.050	
Punadahalli	2616	Dilip P N s/o Late Nanjappa Uruf Nanjegowda	25/*6B	Machinery	Soil Moisture Conservation Activity	Trench Cum Bund	RMT	60.00	13	76.0418	12.3937	0.008	
Punadahalli	2617	Dilip P N s/o Late Nanjappa Uruf Nanjegowda	25/*6C	Machinery	Soil Moisture Conservation Activity	Trench Cum Bund	RMT	60.00	10	76.0418	12.3937	0.006	
Punadahalli	2618	Dilip P N s/o Late Nanjappa Uruf Nanjegowda	25/*6D	Machinery	Soil Moisture Conservation Activity	Trench Cum Bund	RMT	60.00	13	76.0418	12.3937	0.008	
Punadahalli	2619	Dilip P N s/o Late Nanjappa Uruf Nanjegowda	25/*6E	Machinery	Soil Moisture Conservation Activity	Trench Cum Bund	RMT	60.00	13	76.0418	12.3937	0.008	
Punadahalli	2620	Kodigowda - s/o Mallegowda	25/*6F	Machinery	Soil Moisture Conservation Activity	Trench Cum Bund	RMT	60.00	60	76.0418	12.3937	0.036	
Punadahalli	2621	Dilip P N s/o Late Nanjappa Uruf Nanjegowda	25/*6G	Machinery	Soil Moisture Conservation Activity	Trench Cum Bund	RMT	60.00	25	76.0418	12.3937	0.015	
Punadahalli	2622	Dilip P N s/o Late Nanjappa Uruf Nanjegowda	25/*6H	Machinery	Soil Moisture Conservation Activity	Trench Cum Bund	RMT	60.00	35	76.0418	12.3937	0.021	

Village Name	Farmer Code	Farmer Name	Survey Number	Rate Type (Manually/ Machinery)	Activity Type (Soil Moisture Conservation Activity/ Water Harvesting Activity)	Activity Name	Unit	Unit Cost (In Rs.)	Proposed Quantity	Latitude (Deg-Min-Sec)	Longitude (Deg-Min-Sec)	Total Cost (In Lacs)	Site Photo
Punadahalli	2623	Dilip P N s/o Late Nanjappa Uruf Nanjegowda	25/*/6I	Machinery	Soil Moisture Conservation Activity	Trench Cum Bund	RMT	60.00	28	76.0418	12.3937	0.017	
Punadahalli	2624	Dilip P N s/o Late Nanjappa Uruf Nanjegowda	25/*/6J	Machinery	Soil Moisture Conservation Activity	Trench Cum Bund	RMT	60.00	55	76.0418	12.3937	0.033	
Punadahalli	2625	Dilip P N s/o Late Nanjappa Uruf Nanjegowda	25/*/6K	Machinery	Soil Moisture Conservation Activity	Trench Cum Bund	RMT	60.00	5	76.0418	12.3937	0.003	
Punadahalli	2626	P J Swamigowda s/o Jawaregowda	25/*/6L	Machinery	Soil Moisture Conservation Activity	Trench Cum Bund	RMT	60.00	13	76.0418	12.3937	0.008	
Punadahalli	2627	Dilip P N s/o Late Nanjappa Uruf Nanjegowda	25/*/6L	Machinery	Soil Moisture Conservation Activity	Trench Cum Bund	RMT	60.00	15	76.0418	12.3937	0.009	
Punadahalli	2628	Dilip P N s/o Late Nanjappa Uruf Nanjegowda	25/*/6M	Machinery	Soil Moisture Conservation Activity	Trench Cum Bund	RMT	60.00	25	76.0418	12.3937	0.015	
Punadahalli	2629	Dilip P N s/o Nanjappa Uruf Nanjegowda. -	25/*/7	Machinery	Soil Moisture Conservation Activity	Trench Cum Bund	RMT	60.00	80	76.0418	12.3937	0.048	
Punadahalli	2630	Dilip P N s/o Nanjappa Uruf Nanjegowda. -	25/*/8	Machinery	Soil Moisture Conservation Activity	Trench Cum Bund	RMT	60.00	25	76.0418	12.3937	0.015	
Punadahalli	2631	P J Swamigowda s/o Jawaregowda	25/*/9	Machinery	Soil Moisture Conservation Activity	Trench Cum Bund	RMT	60.00	13	76.0418	12.3937	0.008	
Punadahalli	2632	P.H. Yogananda s/o Honnagiri Gowda	26/*/1	Machinery	Soil Moisture Conservation Activity	Trench Cum Bund	RMT	60.00	220	76.0417	12.3941	0.132	
Punadahalli	2633	P.H. Venkatesha s/o Honnagiri Gowda	26/*/1	Machinery	Soil Moisture Conservation Activity	Trench Cum Bund	RMT	60.00	220	76.0417	12.3941	0.132	
Punadahalli	2634	Javanayaka - s/o Doddathimmanayaka	26/*/2A	Machinery	Soil Moisture Conservation Activity	Trench Cum Bund	RMT	60.00	50	76.0417	12.3941	0.030	
Punadahalli	2635	Subbamma w/o Late Ranganayaka	26/*/2A	Machinery	Soil Moisture Conservation Activity	Trench Cum Bund	RMT	60.00	25	76.0417	12.3941	0.015	
Punadahalli	2636	Venkateshanayaka. s/o Doddathimmanayaka	26/*/2B	Machinery	Soil Moisture Conservation Activity	Trench Cum Bund	RMT	60.00	15	76.0417	12.3941	0.009	
Punadahalli	2637	Kempamma - w/o Doddathimmanayaka	26/*/3A	Machinery	Soil Moisture Conservation Activity	Trench Cum Bund	RMT	60.00	68	76.0417	12.3941	0.041	
Punadahalli	2638	Subbamma w/o Late Ranganayaka	26/*/3B	Machinery	Soil Moisture Conservation Activity	Trench Cum Bund	RMT	60.00	10	76.0417	12.3941	0.006	
Punadahalli	2639	Javanayaka - s/o Doddathimmanayaka	26/*/3C	Machinery	Soil Moisture Conservation Activity	Trench Cum Bund	RMT	60.00	15	76.0417	12.3941	0.009	
Punadahalli	2640	Subbamma w/o Late Ranganayaka	26/*/3C	Machinery	Soil Moisture Conservation Activity	Trench Cum Bund	RMT	60.00	23	76.0417	12.3941	0.014	
Punadahalli	2641	Javanayaka - s/o Chikkanayaka	26/*/4	Machinery	Soil Moisture Conservation Activity	Trench Cum Bund	RMT	60.00	48	76.0417	12.3941	0.029	

Village Name	Farmer Code	Farmer Name	Survey Number	Rate Type (Manually/ Machinery)	Activity Type (Soil Moisture Conservation Activity/ Water Harvesting Activity)	Activity Name	Unit	Unit Cost (In Rs.)	Proposed Quantity	Latitude (Deg-Min-Sec)	Longitude (Deg-Min-Sec)	Total Cost (In Lacs)	Site Photo
Punadahalli	2642	Lakshamma w/o . Karigowda	26/*5	Machinery	Soil Moisture Conservation Activity	Trench Cum Bund	RMT	60.00	25	76.0417	12.3941	0.015	
Punadahalli	2643	Lakshamma w/o . Karigowda	26/*6	Machinery	Soil Moisture Conservation Activity	Trench Cum Bund	RMT	60.00	75	76.0417	12.3941	0.045	
Punadahalli	2644	K Manjunatha s/o B Krishnappa	26/*7	Machinery	Soil Moisture Conservation Activity	Trench Cum Bund	RMT	60.00	25	76.0417	12.3941	0.015	
Punadahalli	2645	K Manjunatha s/o B Krishnappa	26/*8	Machinery	Soil Moisture Conservation Activity	Trench Cum Bund	RMT	60.00	75	76.0401	12.3950	0.045	
Punadahalli	2646	Ramalinga Gowda s/o Late Thimmarai Gowda	27/*4	Machinery	Soil Moisture Conservation Activity	Trench Cum Bund	RMT	60.00	200	76.0401	12.3950	0.120	
Punadahalli	2647	Pushpa s/o Late Puttegowda. -	27/*6	Machinery	Soil Moisture Conservation Activity	Trench Cum Bund	RMT	60.00	150	76.0401	12.3950	0.090	
Punadahalli	2648	PT Shivanna s/o Late. Thimmegowda. -	28/*7	Machinery	Soil Moisture Conservation Activity	Trench Cum Bund	RMT	60.00	38	76.0401	12.3950	0.023	
Punadahalli	2649	Venkateshetti s/o Channashetty -	28/*8	Machinery	Soil Moisture Conservation Activity	Trench Cum Bund	RMT	60.00	150	76.0401	12.3950	0.090	
Punadahalli	2650	Shobha.Md w/o . P. T. Manjunatha. -	29/*1	Machinery	Soil Moisture Conservation Activity	Trench Cum Bund	RMT	60.00	243	76.0401	12.3950	0.146	
Punadahalli	2651	PV Govindaraju s/o Venkatappa U Venkategowda	29/*4	Machinery	Soil Moisture Conservation Activity	Trench Cum Bund	RMT	60.00	240	76.0401	12.3950	0.144	
Punadahalli	2652	P V Sarvamangala w/o Kirankumar	4/*12	Machinery	Soil Moisture Conservation Activity	Trench Cum Bund	RMT	60.00	80	76.0458	12.3925	0.048	
Punadahalli	2653	P.T. Subramanya s/o Late "Thimmarai Gowda	4/*13	Machinery	Soil Moisture Conservation Activity	Trench Cum Bund	RMT	60.00	75	76.0458	12.3925	0.045	
Punadahalli	2654	Govindegowda - s/o Javaregowda	4/*14	Machinery	Soil Moisture Conservation Activity	Trench Cum Bund	RMT	60.00	35	76.0458	12.3925	0.021	
Punadahalli	2655	Javaramma - D / O Javaregowda	4/*14	Machinery	Soil Moisture Conservation Activity	Trench Cum Bund	RMT	60.00	35	76.0458	12.3925	0.021	
Punadahalli	2656	Kamma w/o Sannappa	4/*8	Machinery	Soil Moisture Conservation Activity	Trench Cum Bund	RMT	60.00	18	76.0458	12.3925	0.011	
Punadahalli	2657	Sanjay PK s/o Krishnegowda PJ -	4/*9	Machinery	Soil Moisture Conservation Activity	Trench Cum Bund	RMT	60.00	35	76.0458	12.3925	0.021	
Punadahalli	2658	Kumar PS s/o Swamigowda. -	5/*8	Machinery	Soil Moisture Conservation Activity	Trench Cum Bund	RMT	60.00	275	76.0458	12.3925	0.165	
Punadahalli	2659	Kavarnamma w/o . Late.Thamegowda	9/*7	Machinery	Soil Moisture Conservation Activity	Trench Cum Bund	RMT	60.00	125	76.0458	12.3925	0.075	
Punadahalli	2660	Bairegowda. - s/o Jawaregowda	9/*8	Machinery	Soil Moisture Conservation Activity	Trench Cum Bund	RMT	60.00	30	76.0458	12.3925	0.018	



Village Name	Farmer Code	Farmer Name	Survey Number	Rate Type (Manually/ Machinery)	Activity Type (Soil Moisture Conservation Activity/ Water Harvesting Activity)	Activity Name	Unit	Unit Cost (In Rs.)	Proposed Quantity	Latitude (Deg-Min-Sec)	Longitude (Deg-Min-Sec)	Total Cost (In Lacs)	Site Photo
Punadahalli	2661	Yogesh.P.J. s/o Javanayaka. -	28/*/1	Machinery	Soil Moisture Conservation Activity	Trench Cum Bund	RMT	60.00	25	76.0423	12.3951	0.015	
Punadahalli	2662	Venkatashetty s/o Late.Channashetty. -	28/*/10	Machinery	Soil Moisture Conservation Activity	Trench Cum Bund	RMT	60.00	20	76.0423	12.3951	0.012	
Punadahalli	2663	Honnappa - s/o Moodlegowda	28/*/11	Machinery	Soil Moisture Conservation Activity	Trench Cum Bund	RMT	60.00	40	76.0423	12.3951	0.024	
Punadahalli	2664	Thimmegowda s/o . Late. Honnegowda. -	28/*/12	Machinery	Soil Moisture Conservation Activity	Trench Cum Bund	RMT	60.00	25	76.0423	12.3951	0.015	
Punadahalli	2665	NAGARAJEGOWDA - s/o Honnegowda	28/*/13	Machinery	Soil Moisture Conservation Activity	Trench Cum Bund	RMT	60.00	25	76.0423	12.3951	0.015	
Punadahalli	2666	Thimmegowda s/o . Late. Honnegowda. -	28/*/14	Machinery	Soil Moisture Conservation Activity	Trench Cum Bund	RMT	60.00	8	76.0423	12.3951	0.005	
Punadahalli	2667	Nagarajegowda s/o . Late Honnegowda. -	28/*/14	Machinery	Soil Moisture Conservation Activity	Trench Cum Bund	RMT	60.00	33	76.0423	12.3951	0.020	
Punadahalli	2668	Thimmegowda - s/o Honnegowda	28/*/15	Machinery	Soil Moisture Conservation Activity	Trench Cum Bund	RMT	60.00	40	76.0423	12.3951	0.024	
Punadahalli	2669	Veena K B w/o Belliyappa	28/*/16	Machinery	Soil Moisture Conservation Activity	Trench Cum Bund	RMT	60.00	100	76.0423	12.3951	0.060	
Punadahalli	2670	Thimmegowda - s/o Dassegowda	28/*/2A	Machinery	Soil Moisture Conservation Activity	Trench Cum Bund	RMT	60.00	10	76.0423	12.3951	0.006	
Punadahalli	2671	Venkatashetti s/o Channashetty -	28/*/2B	Machinery	Soil Moisture Conservation Activity	Trench Cum Bund	RMT	60.00	13	76.0423	12.3951	0.008	
Punadahalli	2672	Javanayaka - s/o Doddathimmanayaka	28/*/2C1	Machinery	Soil Moisture Conservation Activity	Trench Cum Bund	RMT	60.00	200	76.0423	12.3951	0.120	
Punadahalli	2673	Yashodamma w/o Rewanna	28/*/2C2	Machinery	Soil Moisture Conservation Activity	Trench Cum Bund	RMT	60.00	100	76.0423	12.3951	0.060	
Punadahalli	2674	PT Shivanna s/o Late. Thimmegowda. -	28/*/3	Machinery	Soil Moisture Conservation Activity	Trench Cum Bund	RMT	60.00	90	76.0423	12.3951	0.054	
Punadahalli	2675	Thimnegowda - s/o Honnegowda	28/*/5	Machinery	Soil Moisture Conservation Activity	Trench Cum Bund	RMT	60.00	23	76.0423	12.3951	0.014	
Punadahalli	2676	Nagarajegowda - s/o Honnegowda	28/*/6	Machinery	Soil Moisture Conservation Activity	Trench Cum Bund	RMT	60.00	40	76.0423	12.3951	0.024	
Senabinakuppe	2677	NagendraS/O late Govindgowda. -	30/*/6	Machinery	Soil Moisture Conservation Activity	Trench Cum Bund	RMT	60.00	105	76.0464	12.3833	0.063	
Senabinakuppe	2678	SM Gopalakrishna S /O LateMarigowda	30/*/7	Machinery	Soil Moisture Conservation Activity	Trench Cum Bund	RMT	60.00	200	76.0464	12.3833	0.120	
Senabinakuppe	2679	JayammaW/O. Lay.Chandregowda	30/*/8	Machinery	Soil Moisture Conservation Activity	Trench Cum Bund	RMT	60.00	213	76.0464	12.3833	0.128	

Village Name	Farmer Code	Farmer Name	Survey Number	Rate Type (Manually/ Machinery)	Activity Type (Soil Moisture Conservation Activity/ Water Harvesting Activity)	Activity Name	Unit	Unit Cost (In Rs.)	Proposed Quantity	Latitude (Deg-Min-Sec)	Longitude (Deg-Min-Sec)	Total Cost (In Lacs)	Site Photo
Senabinakuppe	2680	Somanna P a.S/O Annegowda	33/*/3	Machinery	Soil Moisture Conservation Activity	Trench Cum Bund	RMT	60.00	50	76.0464	12.3833	0.030	
Senabinakuppe	2681	P N puttaraju late Ninggowda	34/*/1	Machinery	Soil Moisture Conservation Activity	Trench Cum Bund	RMT	60.00	115	76.0458	12.3840	0.069	
Senabinakuppe	2682	Parvathamma W/O Late P N Swami	34/*/2	Machinery	Soil Moisture Conservation Activity	Trench Cum Bund	RMT	60.00	103	76.0458	12.3840	0.062	
Senabinakuppe	2683	Gowramma W/O Late Javaregowda. -	34/*/3	Machinery	Soil Moisture Conservation Activity	Trench Cum Bund	RMT	60.00	55	76.0458	12.3840	0.033	
Senabinakuppe	2684	RamachandraS/O Late Mallegowda. -	34/*/3	Machinery	Soil Moisture Conservation Activity	Trench Cum Bund	RMT	60.00	53	76.0458	12.3840	0.032	
Senabinakuppe	2685	P M nangegoudaS/O Mallappa	34/*/4	Machinery	Soil Moisture Conservation Activity	Trench Cum Bund	RMT	60.00	58	76.0458	12.3840	0.035	
Senabinakuppe	2686	Ambika W/O Late Jayakumar	34/*/5	Machinery	Soil Moisture Conservation Activity	Trench Cum Bund	RMT	60.00	100	76.0458	12.3840	0.060	
Senabinakuppe	2687	Ambika W/O Late Jayakumar	34/*/6	Machinery	Soil Moisture Conservation Activity	Trench Cum Bund	RMT	60.00	13	76.0458	12.3840	0.008	
Senabinakuppe	2688	SharadammaW/O Late.Rajappa	34/*/7	Machinery	Soil Moisture Conservation Activity	Trench Cum Bund	RMT	60.00	115	76.0458	12.3840	0.069	
Senabinakuppe	2689	Parvathamma W/O Late P N Swami	34/*/8	Machinery	Soil Moisture Conservation Activity	Trench Cum Bund	RMT	60.00	60	76.0458	12.3840	0.036	
Senabinakuppe	2690	P.R. Jalendra -S/O Rangegowda	35/*/1	Machinery	Soil Moisture Conservation Activity	Trench Cum Bund	RMT	60.00	63	76.0437	12.3847	0.038	
Senabinakuppe	2691	P N PUTTARAJUS/O Ninggowda	35/*/2	Machinery	Soil Moisture Conservation Activity	Trench Cum Bund	RMT	60.00	63	76.0437	12.3847	0.038	
Senabinakuppe	2692	SharadammaW/O LATE Rajappa	35/*/3	Machinery	Soil Moisture Conservation Activity	Trench Cum Bund	RMT	60.00	63	76.0437	12.3847	0.038	
Senabinakuppe	2693	ChandragoudaS/O javaregowda	36/*/1	Machinery	Soil Moisture Conservation Activity	Trench Cum Bund	RMT	60.00	180	76.0437	12.3847	0.108	
Senabinakuppe	2694	ShivannaS/O Javaregowda	36/*/2	Machinery	Soil Moisture Conservation Activity	Trench Cum Bund	RMT	60.00	180	76.0437	12.3847	0.108	
Senabinakuppe	2695	P.R. JalendraS/O Rangegowda	37/*/1	Machinery	Soil Moisture Conservation Activity	Trench Cum Bund	RMT	60.00	88	76.0446	12.3850	0.053	
Senabinakuppe	2696	Lay ShivannaS/O. Javaregowda	37/*/2	Machinery	Soil Moisture Conservation Activity	Trench Cum Bund	RMT	60.00	115	76.0446	12.3850	0.069	
Senabinakuppe	2697	P.R. Javaregowda -	37/*/3	Machinery	Soil Moisture Conservation Activity	Trench Cum Bund	RMT	60.00	3	76.0446	12.3850	0.002	
Senabinakuppe	2698	Akkayamma W/Oningappa	37/*/4	Machinery	Soil Moisture Conservation Activity	Trench Cum Bund	RMT	60.00	93	76.0446	12.3850	0.056	

Village Name	Farmer Code	Farmer Name	Survey Number	Rate Type (Manually/ Machinery)	Activity Type (Soil Moisture Conservation Activity/ Water Harvesting Activity)	Activity Name	Unit	Unit Cost (In Rs.)	Proposed Quantity	Latitude (Deg-Min-Sec)	Longitude (Deg-Min-Sec)	Total Cost (In Lacs)	Site Photo
Senabinakuppe	2699	SharadammaW/O Late.Rajappa	37/*/4	Machinery	Soil Moisture Conservation Activity	Trench Cum Bund	RMT	60.00	93	76.0446	12.3850	0.056	
Senabinakuppe	2700	ChandragaudaS/O Late Jawaregowda	37/*/6	Machinery	Soil Moisture Conservation Activity	Trench Cum Bund	RMT	60.00	115	76.0446	12.3850	0.069	
Senabinakuppe	2701	Parvathamma W/O Late P N Swami	38/*/1	Machinery	Soil Moisture Conservation Activity	Trench Cum Bund	RMT	60.00	233	76.0458	12.3854	0.140	
Senabinakuppe	2702	P M nangegaudaS/O LateMallegowda -	38/*/2	Machinery	Soil Moisture Conservation Activity	Trench Cum Bund	RMT	60.00	168	76.0458	12.3854	0.101	
Senabinakuppe	2703	RajegowdaS/O Late Javaregowda. -	38/*/3	Machinery	Soil Moisture Conservation Activity	Trench Cum Bund	RMT	60.00	83	76.0458	12.3854	0.050	
Senabinakuppe	2704	RajegowdaS/O Late Annegowda	39/*/1	Machinery	Soil Moisture Conservation Activity	Trench Cum Bund	RMT	60.00	8	76.0473	12.3860	0.005	
Senabinakuppe	2705	Nanjundegowda Late Annegowda	39/*/10	Machinery	Soil Moisture Conservation Activity	Trench Cum Bund	RMT	60.00	50	76.0473	12.3860	0.030	
Senabinakuppe	2706	RajegowdaS/O Late Annegowda	39/*/11	Machinery	Soil Moisture Conservation Activity	Trench Cum Bund	RMT	60.00	50	76.0473	12.3860	0.030	
Senabinakuppe	2707	P A SomannaS/O Late Annegowda	39/*/12	Machinery	Soil Moisture Conservation Activity	Trench Cum Bund	RMT	60.00	8	76.0473	12.3860	0.005	
Senabinakuppe	2708	Premamma W/O Late Thammegowda	39/*/13	Machinery	Soil Moisture Conservation Activity	Trench Cum Bund	RMT	60.00	13	76.0473	12.3860	0.008	
Senabinakuppe	2709	Russendra P T.S/O Late Thamegowda	39/*/14	Machinery	Soil Moisture Conservation Activity	Trench Cum Bund	RMT	60.00	23	76.0473	12.3860	0.014	
Senabinakuppe	2710	ChandragaudaS/O Late Annegowda	39/*/15	Machinery	Soil Moisture Conservation Activity	Trench Cum Bund	RMT	60.00	23	76.0473	12.3860	0.014	
Senabinakuppe	2711	RajegowdaS/O Late Annegowda	39/*/16	Machinery	Soil Moisture Conservation Activity	Trench Cum Bund	RMT	60.00	23	76.0473	12.3860	0.014	
Senabinakuppe	2712	Ramesh.S/O Late Ramegowda	39/*/17	Machinery	Soil Moisture Conservation Activity	Trench Cum Bund	RMT	60.00	50	76.0473	12.3860	0.030	
Senabinakuppe	2713	S.A. DineshS/O Annegowda	39/*/2	Machinery	Soil Moisture Conservation Activity	Trench Cum Bund	RMT	60.00	18	76.0473	12.3860	0.011	
Senabinakuppe	2714	KavernammaW/O.Late .Thammagowda	39/*/3	Machinery	Soil Moisture Conservation Activity	Trench Cum Bund	RMT	60.00	48	76.0473	12.3860	0.029	
Senabinakuppe	2715	NingajammaW/O. Srinivasa	39/*/4	Machinery	Soil Moisture Conservation Activity	Trench Cum Bund	RMT	60.00	150	76.0473	12.3860	0.090	
Senabinakuppe	2716	Chandramma - W/O Shankaragowda	39/*/5	Machinery	Soil Moisture Conservation Activity	Trench Cum Bund	RMT	60.00	25	76.0473	12.3860	0.015	
Senabinakuppe	2717	GaneshS/O Thamegowda	39/*/6	Machinery	Soil Moisture Conservation Activity	Trench Cum Bund	RMT	60.00	95	76.0473	12.3860	0.057	

Village Name	Farmer Code	Farmer Name	Survey Number	Rate Type (Manually/ Machinery)	Activity Type (Soil Moisture Conservation Activity/ Water Harvesting Activity)	Activity Name	Unit	Unit Cost (In Rs.)	Proposed Quantity	Latitude (Deg-Min-Sec)	Longitude (Deg-Min-Sec)	Total Cost (In Lacs)	Site Photo
Senabinakuppe	2718	GaneshaS/O Thammegowda	39/*/9	Machinery	Soil Moisture Conservation Activity	Trench Cum Bund	RMT	60.00	150	76.0473	12.3860	0.090	
Senabinakuppe	2719	Premamma W/O Late Thammegowda	41/*/1	Machinery	Soil Moisture Conservation Activity	Trench Cum Bund	RMT	60.00	100	76.0473	12.3860	0.060	
Senabinakuppe	2720	SarojammaS/O Venkategowda	42/*/1	Machinery	Soil Moisture Conservation Activity	Trench Cum Bund	RMT	60.00	128	76.0482	12.3866	0.077	
Senabinakuppe	2721	Ningamma - W/O Karigowda	42/*/2	Machinery	Soil Moisture Conservation Activity	Trench Cum Bund	RMT	60.00	20	76.0482	12.3866	0.012	
Senabinakuppe	2722	P T Swami S/O Thimmagowda	44/*/*	Machinery	Soil Moisture Conservation Activity	Trench Cum Bund	RMT	60.00	105	76.0479	12.3874	0.063	
Senabinakuppe	2723	Sarojamma W/O Venkategowda	44/*/*	Machinery	Soil Moisture Conservation Activity	Trench Cum Bund	RMT	60.00	250	76.0479	12.3874	0.150	
Senabinakuppe	2724	Kamamma W/O Govindegowda	44/*/*	Machinery	Soil Moisture Conservation Activity	Trench Cum Bund	RMT	60.00	93	76.0479	12.3874	0.056	
Senabinakuppe	2725	Sharamma W/O Rajappa	44/*/*	Machinery	Soil Moisture Conservation Activity	Trench Cum Bund	RMT	60.00	8	76.0479	12.3874	0.005	
Senabinakuppe	2726	Ningamma W/O Karigowda	44/*/*	Machinery	Soil Moisture Conservation Activity	Trench Cum Bund	RMT	60.00	105	76.0479	12.3874	0.063	
Senabinakuppe	2727	Narayana Gowda S/O Honnegowda	44/*/*	Machinery	Soil Moisture Conservation Activity	Trench Cum Bund	RMT	60.00	200	76.0479	12.3874	0.120	
Senabinakuppe	2728	Akkayamma W/O Ningappa	45/*/*	Machinery	Soil Moisture Conservation Activity	Trench Cum Bund	RMT	60.00	63	76.0482	12.3882	0.038	
Senabinakuppe	2729	Thimmaragouda S/O Honnegowda	45/*/*	Machinery	Soil Moisture Conservation Activity	Trench Cum Bund	RMT	60.00	33	76.0482	12.3882	0.020	
Senabinakuppe	2730	Narayana Gowda S/O Honnegouda	45/*/*	Machinery	Soil Moisture Conservation Activity	Trench Cum Bund	RMT	60.00	25	76.0482	12.3882	0.015	
Senabinakuppe	2731	P R Sankara S/O Ramegowda	45/*/*	Machinery	Soil Moisture Conservation Activity	Trench Cum Bund	RMT	60.00	125	76.0482	12.3882	0.075	
Belturu	2732	Jawaramma - Coom Puttegowda	22/*/*	Machinery	Soil Moisture Conservation Activity	Trench Cum Bund	RMT	60.00	350	76.0454	12.3616	0.210	
Alanahalli	2733	Lakshamma w/o Late Bommayya	89/*/2	Machinery	Soil Moisture Conservation Activity	Trench Cum Bund	RMT	60.00	113	76.0217	12.3883	0.068	
Alanahalli	2734	Bhadranayaka s/o Devarasayya	91/*/1	Machinery	Soil Moisture Conservation Activity	Trench Cum Bund	RMT	60.00	65	76.0225	12.3888	0.039	
Alanahalli	2735	G L Nagaraju s/o Late .Laxminarayanamayya-B.	92/*/1	Machinery	Soil Moisture Conservation Activity	Trench Cum Bund	RMT	60.00	75	76.0236	12.3886	0.045	
Alanahalli	2736	D C Mohan - s/o Chinnashetty - Land.P	93/*/1	Machinery	Soil Moisture Conservation Activity	Trench Cum Bund	RMT	60.00	250	76.0248	12.3882	0.150	

Village Name	Farmer Code	Farmer Name	Survey Number	Rate Type (Manually/ Machinery)	Activity Type (Soil Moisture Conservation Activity/ Water Harvesting Activity)	Activity Name	Unit	Unit Cost (In Rs.)	Proposed Quantity	Latitude (Deg-Min-Sec)	Longitude (Deg-Min-Sec)	Total Cost (In Lacs)	Site Photo
Alanahalli	2737	D C Mohan - s/o Chinnashetty - Land.P	93/*2	Machinery	Soil Moisture Conservation Activity	Trench Cum Bund	RMT	60.00	250	76.0248	12.3882	0.150	
Alanahalli	2738	Bhadranayaka the Dyavarasaiah	94/*1	Machinery	Soil Moisture Conservation Activity	Trench Cum Bund	RMT	60.00	45	76.0235	12.3876	0.027	
Alanahalli	2739	Gowramma w/o Late Devayya	94/*1	Machinery	Soil Moisture Conservation Activity	Trench Cum Bund	RMT	60.00	50	76.0235	12.3876	0.030	
Alanahalli	2740	GL Nagaraju s/o Late .Laxminarayanamayya-B.I	94/*2	Machinery	Soil Moisture Conservation Activity	Trench Cum Bund	RMT	60.00	50	76.0235	12.3876	0.030	
Alanahalli	2741	GL Nagaraju s/o Late .Laxminarayanamayya-B.I	94/*3	Machinery	Soil Moisture Conservation Activity	Trench Cum Bund	RMT	60.00	128	76.0235	12.3876	0.077	
Alanahalli	2742	Rani w/o om. Krishnappa	95/*3	Machinery	Soil Moisture Conservation Activity	Trench Cum Bund	RMT	60.00	50	76.0239	12.3865	0.030	
Alanahalli	2743	Manjunatha Uruf Manjunayaka -	95/*4	Machinery	Soil Moisture Conservation Activity	Trench Cum Bund	RMT	60.00	100	76.0239	12.3865	0.060	
Alanahalli	2744	Puttamma w/o Kalappa	95/*5	Machinery	Soil Moisture Conservation Activity	Trench Cum Bund	RMT	60.00	150	76.0239	12.3865	0.090	
Alanahalli	2745	Ramakrishna s/o Le Kalappa	97/*1	Machinery	Soil Moisture Conservation Activity	Trench Cum Bund	RMT	60.00	250	76.0238	12.3853	0.150	
Alanahalli	2746	Geeta w/o Ramakrishna	97/*2	Machinery	Soil Moisture Conservation Activity	Trench Cum Bund	RMT	60.00	200	76.0238	12.3853	0.120	
Alanahalli	2747	Thimmagowda - s/o Dasegowda	98/**	Machinery	Soil Moisture Conservation Activity	Trench Cum Bund	RMT	60.00	50	76.0233	12.3842	0.030	
Alanahalli	2748	Kamalamma w/o Late Rangegowda	98/**	Machinery	Soil Moisture Conservation Activity	Trench Cum Bund	RMT	60.00	120	76.0233	12.3842	0.072	
Alanahalli	2749	Huchamma-w/o mogannegowda	98/**	Machinery	Soil Moisture Conservation Activity	Trench Cum Bund	RMT	60.00	50	76.0233	12.3842	0.030	
Alanahalli	2750	Sannalakkegowda	98/**	Machinery	Soil Moisture Conservation Activity	Trench Cum Bund	RMT	60.00	158	76.0233	12.3842	0.095	
Alanahalli	2751	Puttakkayamma w/o Late Krishnegowda	98/**	Machinery	Soil Moisture Conservation Activity	Trench Cum Bund	RMT	60.00	35	76.0233	12.3842	0.021	
Alanahalli	2752	Huchamma w/o le annegowda	98/**	Machinery	Soil Moisture Conservation Activity	Trench Cum Bund	RMT	60.00	173	76.0233	12.3842	0.104	
Alanahalli	2753	Jayamma w/o Late Lakgegowda	98/**	Machinery	Soil Moisture Conservation Activity	Trench Cum Bund	RMT	60.00	50	76.0233	12.3842	0.030	
Alanahalli	2754	Akkayamma w/o Late Javaregowda -	98/**	Machinery	Soil Moisture Conservation Activity	Trench Cum Bund	RMT	60.00	3	76.0233	12.3842	0.002	
Alanahalli	2755	Akkayamma w/o Late Javaregowda -	98/**	Machinery	Soil Moisture Conservation Activity	Trench Cum Bund	RMT	60.00	53	76.0233	12.3842	0.032	

Village Name	Farmer Code	Farmer Name	Survey Number	Rate Type (Manually/Machinery)	Activity Type (Soil Moisture Conservation Activity/ Water Harvesting Activity)	Activity Name	Unit	Unit Cost (In Rs.)	Proposed Quantity	Latitude (Deg-Min-Sec)	Longitude (Deg-Min-Sec)	Total Cost (In Lacs)	Site Photo
Alanahalli	2756	Kariyamma w/o Vishakantegowda	99/*/1	Machinery	Soil Moisture Conservation Activity	Trench Cum Bund	RMT	60.00	60	76.0231	12.3828	0.036	
Hunasavadi	2757	H D Rajendra - S/O Doddaverappa	105/*/1A	Machinery	Soil Moisture Conservation Activity	Trench Cum Bund	RMT	60.00	538	76.0360	12.3601	0.323	
Hunasavadi	2758	H C Viswanath -	105/*/2	Machinery	Soil Moisture Conservation Activity	Trench Cum Bund	RMT	60.00	248	76.0367	12.3600	0.149	
Hunasavadi	2759	H D Rajendra - S/O Late Valiyeerappa	107/*/1A	Machinery	Soil Moisture Conservation Activity	Trench Cum Bund	RMT	60.00	583	76.0367	12.3598	0.350	
Hunasavadi	2760	Y B Sharadamma - W/O H C Viswanatha	107/*/2	Machinery	Soil Moisture Conservation Activity	Trench Cum Bund	RMT	60.00	58	76.0271	12.3588	0.035	
Hunasavadi	2761	Me // Venkateswara Hatcheries Limited -	108/*/*	Machinery	Soil Moisture Conservation Activity	Trench Cum Bund	RMT	60.00	460	0.0000	0.0000	0.276	
Hunasavadi	2762	H C Rajendra. S/O Late H AM Channabasappa	109/*/1	Machinery	Soil Moisture Conservation Activity	Trench Cum Bund	RMT	60.00	38	76.0299	12.3588	0.023	
Hunasavadi	2763	Me // Venkateswara Hatcheries Limited -	109/*/2	Machinery	Soil Moisture Conservation Activity	Trench Cum Bund	RMT	60.00	1180	76.0299	12.3588	0.708	
Hunasavadi	2764	Rajeshwari - Co. H C Basavaraju	109/*/3	Machinery	Soil Moisture Conservation Activity	Trench Cum Bund	RMT	60.00	268	76.0299	12.3588	0.161	
Hunasavadi	2765	H C Rajendra -	110/*/1	Machinery	Soil Moisture Conservation Activity	Trench Cum Bund	RMT	60.00	35	76.0311	12.3588	0.021	
Hunasavadi	2766	Me // Venkateswara Hatcheries Limited -	110/*/2	Machinery	Soil Moisture Conservation Activity	Trench Cum Bund	RMT	60.00	405	76.0311	12.3588	0.243	
Hunasavadi	2767	Rajeshwari Co H C Basavaraju	110/*/3	Machinery	Soil Moisture Conservation Activity	Trench Cum Bund	RMT	60.00	783	76.0311	12.3588	0.470	
Hunasavadi	2768	H C Viswanatha - S/O H M Channabasappa	114/*/1	Machinery	Soil Moisture Conservation Activity	Trench Cum Bund	RMT	60.00	20	76.0419	12.3646	0.012	
Hunasavadi	2769	Me // Venkateswara Hatcheries Limited -	115/*/2	Machinery	Soil Moisture Conservation Activity	Trench Cum Bund	RMT	60.00	930	76.0385	12.3648	0.558	
Hunasavadi	2770	H C Rajendra. S/O Late H AM Channabasappa	116/*/1	Machinery	Soil Moisture Conservation Activity	Trench Cum Bund	RMT	60.00	210	76.0325	12.3628	0.126	
Hunasavadi	2771	atmika Rajendra George. S/O H C Rajendra	116/*/2	Machinery	Soil Moisture Conservation Activity	Trench Cum Bund	RMT	60.00	1255	76.0268	12.3641	0.753	
Hunasavadi	2772	Me // Venkateswara Hatcheries Limited -	117/*/1	Machinery	Soil Moisture Conservation Activity	Trench Cum Bund	RMT	60.00	278	76.0361	12.3628	0.167	
Hunasavadi	2773	H C Rajendra. S/O Late H AM Channabasappa	117/*/2	Machinery	Soil Moisture Conservation Activity	Trench Cum Bund	RMT	60.00	50	76.0363	12.3630	0.030	
Hunasavadi	2774	atmika Rajendra George. S/O H C Rajendra	117/*/3	Machinery	Soil Moisture Conservation Activity	Trench Cum Bund	RMT	60.00	658	76.0442	12.3640	0.395	

Village Name	Farmer Code	Farmer Name	Survey Number	Rate Type (Manually/ Machinery)	Activity Type (Soil Moisture Conservation Activity/ Water Harvesting Activity)	Activity Name	Unit	Unit Cost (In Rs.)	Proposed Quantity	Latitude (Deg-Min-Sec)	Longitude (Deg-Min-Sec)	Total Cost (In Lacs)	Site Photo
Hunasavadi	2775	H C Rajendra. S/O Late H AM Channabasappa	119/*/*	Machinery	Soil Moisture Conservation Activity	Trench Cum Bund	RMT	60.00	743	76.0399	12.3642	0.446	
Hunasavadi	2776	Usha Rajendra. S/O H C Rajendra	120/*/*	Machinery	Soil Moisture Conservation Activity	Trench Cum Bund	RMT	60.00	730	76.0345	12.3645	0.438	
Hunasavadi	2777	May Venkateswara Pacheries Limited -	121/*/1	Machinery	Soil Moisture Conservation Activity	Trench Cum Bund	RMT	60.00	8	76.0307	12.3641	0.005	
Hunasavadi	2778	Suchit Raj - S/O H C Basavaraju	121/*/2A	Machinery	Soil Moisture Conservation Activity	Trench Cum Bund	RMT	60.00	445	76.0336	12.3640	0.267	
Hunasavadi	2779	H D Rajendra - S/O Late Voddaveerappa	121/*/3	Machinery	Soil Moisture Conservation Activity	Trench Cum Bund	RMT	60.00	58	76.0336	12.3640	0.035	
Hunasavadi	2780	Usha Rajendra. S/O H C Rajendra	121/*/4	Machinery	Soil Moisture Conservation Activity	Trench Cum Bund	RMT	60.00	318	76.0336	12.3640	0.191	
Hunasavadi	2781	H B Sunita - S/O H C Basavaraju	122/*/1	Machinery	Soil Moisture Conservation Activity	Trench Cum Bund	RMT	60.00	848	76.0336	12.3640	0.509	
Hunasavadi	2782	H D Rajendra - S/O Late Voddaveerappa	122/*/2	Machinery	Soil Moisture Conservation Activity	Trench Cum Bund	RMT	60.00	88	76.0336	12.3640	0.053	
Hunasavadi	2783	May Venkateswara Pacheries Limited -	124/*/1	Machinery	Soil Moisture Conservation Activity	Trench Cum Bund	RMT	60.00	60	76.0336	12.3640	0.036	
Hunasavadi	2784	Suchit Raj S/O H C Basavaraju	124/*/2A	Machinery	Soil Moisture Conservation Activity	Trench Cum Bund	RMT	60.00	233	76.0336	12.3640	0.140	
Hunasavadi	2785	Me // Venkateswara Hatcheries Limited -	125/*/*	Machinery	Soil Moisture Conservation Activity	Trench Cum Bund	RMT	60.00	898	76.0336	12.3640	0.539	
Hunasavadi	2786	Me // Venkateswara Hatcheries Limited -	126/*/*	Machinery	Soil Moisture Conservation Activity	Trench Cum Bund	RMT	60.00	403	76.0336	12.3640	0.242	
Hunasavadi	2787	Me // Venkateswara Hatcheries Limited -	127/*/1	Machinery	Soil Moisture Conservation Activity	Trench Cum Bund	RMT	60.00	918	76.0336	12.3640	0.551	
Hunasavadi	2788	Me // Venkateswara Hatcheries Limited -	127/*/2	Machinery	Soil Moisture Conservation Activity	Trench Cum Bund	RMT	60.00	755	76.0336	12.3640	0.453	
Hunasavadi	2789	Me // Venkateswara Hatcheries Limited -	128/*/1	Machinery	Soil Moisture Conservation Activity	Trench Cum Bund	RMT	60.00	243	76.0336	12.3640	0.146	
Hunasavadi	2790	Me // Venkateswara Hatcheries Limited -	128/*/2	Machinery	Soil Moisture Conservation Activity	Trench Cum Bund	RMT	60.00	230	76.0336	12.3640	0.138	
Hunasavadi	2791	H C -Nandhisha	128/*/2	Machinery	Soil Moisture Conservation Activity	Trench Cum Bund	RMT	60.00	38	76.0336	12.3640	0.023	
Hunasavadi	2792	Me // Venkateswara Hatcheries Limited -	129/*/*	Machinery	Soil Moisture Conservation Activity	Trench Cum Bund	RMT	60.00	1153	76.0336	12.3640	0.692	
Hunasavadi	2793	H C Nandisha - S/O H M Channabasappa	129/*/*	Machinery	Soil Moisture Conservation Activity	Trench Cum Bund	RMT	60.00	98	76.0336	12.3640	0.059	

Village Name	Farmer Code	Farmer Name	Survey Number	Rate Type (Manually/Machinery)	Activity Type (Soil Moisture Conservation Activity/ Water Harvesting Activity)	Activity Name	Unit	Unit Cost (In Rs.)	Proposed Quantity	Latitude (Deg-Min-Sec)	Longitude (Deg-Min-Sec)	Total Cost (In Lacs)	Site Photo
Hunasavadi	2794	Me // Venkateswara Hatcheries Limited -	130/*/*	Machinery	Soil Moisture Conservation Activity	Trench Cum Bund	RMT	60.00	353	76.0336	12.3640	0.212	
Hunasavadi	2795	Me // Venkateswara Hatcheries Limited -	131/*/*	Machinery	Soil Moisture Conservation Activity	Trench Cum Bund	RMT	60.00	418	76.0336	12.3640	0.251	
Hunasavadi	2796	H C -Nandhisha	131/*/*	Machinery	Soil Moisture Conservation Activity	Trench Cum Bund	RMT	60.00	60	76.0336	12.3640	0.036	
Hunasavadi	2797	H C -Nandhisha	133/*/*	Machinery	Soil Moisture Conservation Activity	Trench Cum Bund	RMT	60.00	270	76.0336	12.3640	0.162	
Hunasavadi	2798	Me // Venkateswara Hatcheries Limited -	134/*/1	Machinery	Soil Moisture Conservation Activity	Trench Cum Bund	RMT	60.00	400	76.0336	12.3640	0.240	
Hunasavadi	2799	Me // Venkateswara Hatcheries Limited -	134/*/2	Machinery	Soil Moisture Conservation Activity	Trench Cum Bund	RMT	60.00	185	76.0336	12.3640	0.111	
Hunasavadi	2800	H C -Nandhisha	134/*/2	Machinery	Soil Moisture Conservation Activity	Trench Cum Bund	RMT	60.00	260	76.0336	12.3640	0.156	
Hunasavadi	2801	Savitramma W/O Late Mahadeva	135/*/1	Machinery	Soil Moisture Conservation Activity	Trench Cum Bund	RMT	60.00	128	76.0336	12.3640	0.077	
Hunasavadi	2802	Chaluvya - S/O Chaluwegowda	135/*/2	Machinery	Soil Moisture Conservation Activity	Trench Cum Bund	RMT	60.00	158	76.0336	12.3640	0.095	
Hunasavadi	2803	H T Rajegowda - S/O Late Thamegowda	135/*/3	Machinery	Soil Moisture Conservation Activity	Trench Cum Bund	RMT	60.00	125	76.0336	12.3640	0.075	
Hunasavadi	2804	Gopala - S/O Late Thamegowda	135/*/4	Machinery	Soil Moisture Conservation Activity	Trench Cum Bund	RMT	60.00	128	76.0336	12.3640	0.077	
Hunasavadi	2805	Gopala - S/O Late Thamegowda	136/*/1	Machinery	Soil Moisture Conservation Activity	Trench Cum Bund	RMT	60.00	25	76.0336	12.3640	0.015	
Hunasavadi	2806	Chaluvya - S/O Chaluwegowda	136/*/2	Machinery	Soil Moisture Conservation Activity	Trench Cum Bund	RMT	60.00	38	76.0336	12.3640	0.023	
Hunasavadi	2807	Savitramma W/O Late Mahadeva	136/*/3	Machinery	Soil Moisture Conservation Activity	Trench Cum Bund	RMT	60.00	25	76.0336	12.3640	0.015	
Hunasavadi	2808	H T Rajegowda - S/O Late Thamegowda	136/*/4	Machinery	Soil Moisture Conservation Activity	Trench Cum Bund	RMT	60.00	28	76.0336	12.3640	0.017	
Hunasavadi	2809	Savitramma W/O Late Mahadeva	137/*/1	Machinery	Soil Moisture Conservation Activity	Trench Cum Bund	RMT	60.00	48	76.0289	12.3694	0.029	
Hunasavadi	2810	Mahadevamma Co. G K Lakshmegowda	137/*/2	Machinery	Soil Moisture Conservation Activity	Trench Cum Bund	RMT	60.00	170	76.0289	12.3694	0.102	
Hunasavadi	2811	Savitramma W/O Late Mahadeva. -	137/*/3	Machinery	Soil Moisture Conservation Activity	Trench Cum Bund	RMT	60.00	50	76.0289	12.3694	0.030	
Hunasavadi	2812	HT Gopala S/O Late Thamegowda. -	137/*/3	Machinery	Soil Moisture Conservation Activity	Trench Cum Bund	RMT	60.00	75	76.0289	12.3694	0.045	



Village Name	Farmer Code	Farmer Name	Survey Number	Rate Type (Manually/Machinery)	Activity Type (Soil Moisture Conservation Activity/ Water Harvesting Activity)	Activity Name	Unit	Unit Cost (In Rs.)	Proposed Quantity	Latitude (Deg-Min-Sec)	Longitude (Deg-Min-Sec)	Total Cost (In Lacs)	Site Photo
Hunasavadi	2813	HT Rajegowda S/O Late Thamegowda. -	137/*/3	Machinery	Soil Moisture Conservation Activity	Trench Cum Bund	RMT	60.00	75	76.0289	12.3694	0.045	
Hunasavadi	2814	Nagesh. S/O Sanjeevewogda	138/*/1	Machinery	Soil Moisture Conservation Activity	Trench Cum Bund	RMT	60.00	75	76.0289	12.3694	0.045	
Hunasavadi	2815	Nagesh. S/O Sanjeevewogda	138/*/2	Machinery	Soil Moisture Conservation Activity	Trench Cum Bund	RMT	60.00	113	76.0289	12.3694	0.068	
Hunasavadi	2816	Devaki Co. HT Rajegowda. -	138/*/3	Machinery	Soil Moisture Conservation Activity	Trench Cum Bund	RMT	60.00	185	76.0289	12.3694	0.111	
Hunasavadi	2817	S K Appajigouda S/O Late KhaLategowda	138/*/4	Machinery	Soil Moisture Conservation Activity	Trench Cum Bund	RMT	60.00	183	76.0289	12.3694	0.110	
Hunasavadi	2818	Swamigowda S/O Bogegowda	138/*/5	Machinery	Soil Moisture Conservation Activity	Trench Cum Bund	RMT	60.00	183	76.0289	12.3694	0.110	
Hunasavadi	2819	Lalitamma Co. H.A. Krishnappa. -	139/*/1	Machinery	Soil Moisture Conservation Activity	Trench Cum Bund	RMT	60.00	115	76.0268	12.3700	0.069	
Hunasavadi	2820	Kallamma - W/O H A Hombegowda	139/*/2	Machinery	Soil Moisture Conservation Activity	Trench Cum Bund	RMT	60.00	100	76.0268	12.3700	0.060	
Hunasavadi	2821	Lalithamma W/O H S Annaiah & Late Thamme	139/*/3	Machinery	Soil Moisture Conservation Activity	Trench Cum Bund	RMT	60.00	118	76.0268	12.3700	0.071	
Hunasavadi	2822	H S Prakash S/O Siddhalingappa	139/*/4	Machinery	Soil Moisture Conservation Activity	Trench Cum Bund	RMT	60.00	98	76.0268	12.3700	0.059	
Hunasavadi	2823	Kallamma - W/O H A Hombegowda	139/*/5	Machinery	Soil Moisture Conservation Activity	Trench Cum Bund	RMT	60.00	93	76.0268	12.3700	0.056	
Hunasavadi	2824	Lalitamma Co. H.A. Krishnappa. -	139/*/6	Machinery	Soil Moisture Conservation Activity	Trench Cum Bund	RMT	60.00	105	76.0268	12.3700	0.063	
Hunasavadi	2825	H S Prakash S/O Siddhalingappa	139/*/7	Machinery	Soil Moisture Conservation Activity	Trench Cum Bund	RMT	60.00	20	76.0268	12.3700	0.012	
Hunasavadi	2826	Kallamma - W/O H A Hombegowda	139/*/8	Machinery	Soil Moisture Conservation Activity	Trench Cum Bund	RMT	60.00	15	76.0268	12.3700	0.009	
Hunasavadi	2827	SAVITHRAMMA CO. LAHSRAMACHANDRA	140/*/2	Machinery	Soil Moisture Conservation Activity	Trench Cum Bund	RMT	60.00	205	76.0268	12.3700	0.123	
Hunasavadi	2828	P D Narasimhaya -	141/*/*	Machinery	Soil Moisture Conservation Activity	Trench Cum Bund	RMT	60.00	205	76.0268	12.3700	0.123	
Hunasavadi	2829	Srinivasa S/O Puttaswamigowda. -	143/*/2	Machinery	Soil Moisture Conservation Activity	Trench Cum Bund	RMT	60.00	65	76.0268	12.3700	0.039	
Hunasavadi	2830	Kamalamma - W/O Venkateshetti	145/*/*	Machinery	Soil Moisture Conservation Activity	Trench Cum Bund	RMT	60.00	165	76.0268	12.3700	0.099	
Hunasavadi	2831	Akkayamma W/O Late "Annegowda	145/*/*	Machinery	Soil Moisture Conservation Activity	Trench Cum Bund	RMT	60.00	200	76.0268	12.3700	0.120	

Village Name	Farmer Code	Farmer Name	Survey Number	Rate Type (Manually/ Machinery)	Activity Type (Soil Moisture Conservation Activity/ Water Harvesting Activity)	Activity Name	Unit	Unit Cost (In Rs.)	Proposed Quantity	Latitude (Deg-Min-Sec)	Longitude (Deg-Min-Sec)	Total Cost (In Lacs)	Site Photo
Hunasavadi	2832	Kamalamma - W/O Venkataschetti	147/*/*	Machinery	Soil Moisture Conservation Activity	Trench Cum Bund	RMT	60.00	508	76.0268	12.3700	0.305	
Hunasavadi	2833	Nanjashetti - S/O Kula Venkataschetti	147/*/*	Machinery	Soil Moisture Conservation Activity	Trench Cum Bund	RMT	60.00	253	76.0268	12.3700	0.152	
Hunasavadi	2834	Nagamma Co. B.V. Marishetti	147/*/*	Machinery	Soil Moisture Conservation Activity	Trench Cum Bund	RMT	60.00	255	76.0268	12.3700	0.153	
Hunasavadi	2835	COMMAN LAND	148/*/*	Machinery	Soil Moisture Conservation Activity	Trench Cum Bund	RMT	60.00	100	76.0264	12.3784	0.060	
Hunasavadi	2836	Thimmamma -Nanjashetty	148/*/*	Machinery	Soil Moisture Conservation Activity	Trench Cum Bund	RMT	60.00	75	76.0264	12.3784	0.045	
Hunasavadi	2837	COMMAN LAND	148/*/*	Machinery	Soil Moisture Conservation Activity	Trench Cum Bund	RMT	60.00	100	76.0264	12.3784	0.060	
Hunasavadi	2838	Ramachari - S/O Honnagirichari	148/*/*	Machinery	Soil Moisture Conservation Activity	Trench Cum Bund	RMT	60.00	250	76.0264	12.3784	0.150	
Hunasavadi	2839	Parvathamma S/O Gopinayaka	148/*/*	Machinery	Soil Moisture Conservation Activity	Trench Cum Bund	RMT	60.00	80	76.0264	12.3784	0.048	
Hunasavadi	2840	Sannamma -Javaregowda	148/*/*	Machinery	Soil Moisture Conservation Activity	Trench Cum Bund	RMT	60.00	500	76.0264	12.3784	0.300	
Hunasavadi	2841	Thammanegowda- Bundegowda	148/*/*	Machinery	Soil Moisture Conservation Activity	Trench Cum Bund	RMT	60.00	500	76.0264	12.3784	0.300	
Hunasavadi	2842	Ravi S/O Ningegowda	148/*/*	Machinery	Soil Moisture Conservation Activity	Trench Cum Bund	RMT	60.00	50	76.0264	12.3784	0.030	
Hunasavadi	2843	Hanumantappa S/O Late Ningegowda	148/*/*	Machinery	Soil Moisture Conservation Activity	Trench Cum Bund	RMT	60.00	50	76.0264	12.3784	0.030	
Hunasavadi	2844	COMMAN LAND	148/*/*	Machinery	Soil Moisture Conservation Activity	Trench Cum Bund	RMT	60.00	1198	76.0264	12.3784	0.719	
Hunasavadi	2845	Eramma -T Shivanna	148/*/*	Machinery	Soil Moisture Conservation Activity	Trench Cum Bund	RMT	60.00	113	76.0264	12.3784	0.068	
Hunasavadi	2846	Basavagowa S/O Urigowda	148/*/*	Machinery	Soil Moisture Conservation Activity	Trench Cum Bund	RMT	60.00	150	76.0264	12.3784	0.090	
Hunasavadi	2847	Siddegowda S/O Thammegowda	148/*/*	Machinery	Soil Moisture Conservation Activity	Trench Cum Bund	RMT	60.00	100	76.0264	12.3784	0.060	
Hunasavadi	2848	Sushilamma -Somachari	148/*/*	Machinery	Soil Moisture Conservation Activity	Trench Cum Bund	RMT	60.00	85	76.0264	12.3784	0.051	
Hunasavadi	2849	Thimmamma- Singrigowda	148/*/*	Machinery	Soil Moisture Conservation Activity	Trench Cum Bund	RMT	60.00	500	76.0264	12.3784	0.300	
Hunasavadi	2850	H T Sannegowda S/O Thimmegowda	148/*/*	Machinery	Soil Moisture Conservation Activity	Trench Cum Bund	RMT	60.00	150	76.0264	12.3784	0.090	

Village Name	Farmer Code	Farmer Name	Survey Number	Rate Type (Manually/ Machinery)	Activity Type (Soil Moisture Conservation Activity/ Water Harvesting Activity)	Activity Name	Unit	Unit Cost (In Rs.)	Proposed Quantity	Latitude (Deg-Min-Sec)	Longitude (Deg-Min-Sec)	Total Cost (In Lacs)	Site Photo
Hunasavadi	2851	Gayithri -Late KaLategowda	148/*/*	Machinery	Soil Moisture Conservation Activity	Trench Cum Bund	RMT	60.00	85	76.0264	12.3784	0.051	
Hunasavadi	2852	Ratnamma -Late Ramesha	148/*/*	Machinery	Soil Moisture Conservation Activity	Trench Cum Bund	RMT	60.00	63	76.0264	12.3784	0.038	
Hunasavadi	2853	Lakshamma-Mallanayaka	148/*/*	Machinery	Soil Moisture Conservation Activity	Trench Cum Bund	RMT	60.00	70	76.0264	12.3784	0.042	
Hunasavadi	2854	Earachari S/O Nanjappachari	148/*/*	Machinery	Soil Moisture Conservation Activity	Trench Cum Bund	RMT	60.00	85	76.0264	12.3784	0.051	
Hunasavadi	2855	Chandramma- MeLategowda	148/*/*	Machinery	Soil Moisture Conservation Activity	Trench Cum Bund	RMT	60.00	80	76.0264	12.3784	0.048	
Hunasavadi	2856	Tammayacar S/O channamallacar	148/*/*	Machinery	Soil Moisture Conservation Activity	Trench Cum Bund	RMT	60.00	85	76.0264	12.3784	0.051	
Hunasavadi	2857	Doddamalatesa S/O goravasetti	148/*/*	Machinery	Soil Moisture Conservation Activity	Trench Cum Bund	RMT	60.00	88	76.0264	12.3784	0.053	
Hunasavadi	2858	Parvathamma W/O MalLatesh	148/*/*	Machinery	Soil Moisture Conservation Activity	Trench Cum Bund	RMT	60.00	88	76.0264	12.3784	0.053	
Hunasavadi	2859	javaramma Late basavanayaka	148/*/*	Machinery	Soil Moisture Conservation Activity	Trench Cum Bund	RMT	60.00	250	76.0264	12.3784	0.150	
Hunasavadi	2860	Manjula Late W/O Mahadev	148/*/*	Machinery	Soil Moisture Conservation Activity	Trench Cum Bund	RMT	60.00	328	76.0264	12.3784	0.197	
Hunasavadi	2861	Premamma W/O Basavaraju	148/*/*	Machinery	Soil Moisture Conservation Activity	Trench Cum Bund	RMT	60.00	113	76.0264	12.3784	0.068	
Hunasavadi	2862	KaLategowda -Puttegowda	148/*/*	Machinery	Soil Moisture Conservation Activity	Trench Cum Bund	RMT	60.00	95	76.0264	12.3784	0.057	
Hunasavadi	2863	Nagamma W/O H-P Nagaraju	148/*/*	Machinery	Soil Moisture Conservation Activity	Trench Cum Bund	RMT	60.00	150	76.0264	12.3784	0.090	
Hunasavadi	2864	Ramegowda -Sannegowda	148/*/*	Machinery	Soil Moisture Conservation Activity	Trench Cum Bund	RMT	60.00	95	76.0264	12.3784	0.057	
Hunasavadi	2865	Ka Late ya S/O sannajavarayya	148/*/*	Machinery	Soil Moisture Conservation Activity	Trench Cum Bund	RMT	60.00	88	76.0264	12.3784	0.053	
Hunasavadi	2866	Puttaswamy S/O mariyayya	148/*/*	Machinery	Soil Moisture Conservation Activity	Trench Cum Bund	RMT	60.00	88	76.0264	12.3784	0.053	
Hunasavadi	2867	Nagamma W/O mariseti B.V.	148/*/*	Machinery	Soil Moisture Conservation Activity	Trench Cum Bund	RMT	60.00	75	76.0264	12.3784	0.045	
Hunasavadi	2868	Swamysetty -purushashetty	148/*/*	Machinery	Soil Moisture Conservation Activity	Trench Cum Bund	RMT	60.00	120	76.0264	12.3784	0.072	
Hunasavadi	2869	kamalamma Late timmegowda	148/*/*	Machinery	Soil Moisture Conservation Activity	Trench Cum Bund	RMT	60.00	90	76.0264	12.3784	0.054	

Village Name	Farmer Code	Farmer Name	Survey Number	Rate Type (Manually/Machinery)	Activity Type (Soil Moisture Conservation Activity/ Water Harvesting Activity)	Activity Name	Unit	Unit Cost (In Rs.)	Proposed Quantity	Latitude (Deg-Min-Sec)	Longitude (Deg-Min-Sec)	Total Cost (In Lacs)	Site Photo
Hunasavadi	2870	Narasegowda S/O kuntegowda	148/*/*	Machinery	Soil Moisture Conservation Activity	Trench Cum Bund	RMT	60.00	85	76.0264	12.3784	0.051	
Hunasavadi	2871	Chandregowda S/O Thammegowda	148/*/*	Machinery	Soil Moisture Conservation Activity	Trench Cum Bund	RMT	60.00	75	76.0264	12.3784	0.045	
Hunasavadi	2872	Thammegowda-Gowdegowda	148/*/*	Machinery	Soil Moisture Conservation Activity	Trench Cum Bund	RMT	60.00	500	76.0264	12.3784	0.300	
Hunasavadi	2873	H-B Mahadev S/O boregowda	148/*/*	Machinery	Soil Moisture Conservation Activity	Trench Cum Bund	RMT	60.00	95	76.0264	12.3784	0.057	
Hunasavadi	2874	Puttamma W/O tammegowda	148/*/*	Machinery	Soil Moisture Conservation Activity	Trench Cum Bund	RMT	60.00	105	76.0264	12.3784	0.063	
Hunasavadi	2875	Devamma - W/O tammanegowda	148/*/*	Machinery	Soil Moisture Conservation Activity	Trench Cum Bund	RMT	60.00	500	76.0264	12.3784	0.300	
Hunasavadi	2876	H K Channayya S/O kuntayya	148/*/*	Machinery	Soil Moisture Conservation Activity	Trench Cum Bund	RMT	60.00	250	76.0264	12.3784	0.150	
Hunasavadi	2877	Borayya S/O ka Late ya	148/*/*	Machinery	Soil Moisture Conservation Activity	Trench Cum Bund	RMT	60.00	250	76.0264	12.3784	0.150	
Hunasavadi	2878	Rangaswamy S/O annegowda	148/*/*	Machinery	Soil Moisture Conservation Activity	Trench Cum Bund	RMT	60.00	93	76.0264	12.3784	0.056	
Hunasavadi	2879	Nanjasetti - S/O kullavenkasetti	148/*/*	Machinery	Soil Moisture Conservation Activity	Trench Cum Bund	RMT	60.00	0	76.0264	12.3784	0.000	
Hunasavadi	2880	Nanjegowda - S/O tammanegowda	148/*/*	Machinery	Soil Moisture Conservation Activity	Trench Cum Bund	RMT	60.00	300	76.0264	12.3784	0.180	
Hunasavadi	2881	H P Nagaraju - S/O puttaswamigowda	148/*/*	Machinery	Soil Moisture Conservation Activity	Trench Cum Bund	RMT	60.00	340	76.0264	12.3784	0.204	
Hunasavadi	2882	Sannatammegowda S/O Kempegowda	148/*/*	Machinery	Soil Moisture Conservation Activity	Trench Cum Bund	RMT	60.00	93	76.0264	12.3784	0.056	
Hunasavadi	2883	Parvathamma W/O karigowda	148/*/*	Machinery	Soil Moisture Conservation Activity	Trench Cum Bund	RMT	60.00	93	76.0264	12.3784	0.056	
Hunasavadi	2884	Mahadevasetti S/O basavasetti	148/*/*	Machinery	Soil Moisture Conservation Activity	Trench Cum Bund	RMT	60.00	75	76.0264	12.3784	0.045	
Hunasavadi	2885	P E Manjula W/O Chandregowda	148/*/*	Machinery	Soil Moisture Conservation Activity	Trench Cum Bund	RMT	60.00	93	76.0264	12.3784	0.056	
Hunasavadi	2886	Urigowda - S/O doddegowda	148/*/*	Machinery	Soil Moisture Conservation Activity	Trench Cum Bund	RMT	60.00	400	76.0264	12.3784	0.240	
Hunasavadi	2887	Jayamma W/O Dasayya	148/*/*	Machinery	Soil Moisture Conservation Activity	Trench Cum Bund	RMT	60.00	85	76.0264	12.3784	0.051	
Hunasavadi	2888	Lakshamma alias puttalaksmi Late W/O nara	148/*/*	Machinery	Soil Moisture Conservation Activity	Trench Cum Bund	RMT	60.00	95	76.0264	12.3784	0.057	

Village Name	Farmer Code	Farmer Name	Survey Number	Rate Type (Manually/ Machinery)	Activity Type (Soil Moisture Conservation Activity/ Water Harvesting Activity)	Activity Name	Unit	Unit Cost (In Rs.)	Proposed Quantity	Latitude (Deg-Min-Sec)	Longitude (Deg-Min-Sec)	Total Cost (In Lacs)	Site Photo
Hunasavadi	2889	Vedavati K.R. W/O H.S.Lokesh	149/*/1	Machinery	Soil Moisture Conservation Activity	Trench Cum Bund	RMT	60.00	100	76.0249	12.3772	0.060	
Hunasavadi	2890	K R vedavati W/O H S Lokesha	149/*/2	Machinery	Soil Moisture Conservation Activity	Trench Cum Bund	RMT	60.00	10	76.0249	12.3772	0.006	
Hunasavadi	2891	Manjunath S bin. -Surendra	149/*/3	Machinery	Soil Moisture Conservation Activity	Trench Cum Bund	RMT	60.00	95	76.0249	12.3772	0.057	
Hunasavadi	2892	H S Ramachandra - S/O siddalingegowda	149/*/4	Machinery	Soil Moisture Conservation Activity	Trench Cum Bund	RMT	60.00	3	76.0249	12.3772	0.002	
Hunasavadi	2893	Parvathamma W/O ratnakumara	149/*/5	Machinery	Soil Moisture Conservation Activity	Trench Cum Bund	RMT	60.00	108	76.0249	12.3772	0.065	
Hunasavadi	2894	Parvathamma W/O ratnakumara	149/*/6	Machinery	Soil Moisture Conservation Activity	Trench Cum Bund	RMT	60.00	100	76.0249	12.3772	0.060	
Hunasavadi	2895	Tammayya - S/O Javare Gowda	150/*/1	Machinery	Soil Moisture Conservation Activity	Trench Cum Bund	RMT	60.00	250	76.0367	12.3600	0.150	
Hunasavadi	2896	Ningajamma - kills annegowda	150/*/1	Machinery	Soil Moisture Conservation Activity	Trench Cum Bund	RMT	60.00	250	76.0402	12.3595	0.150	
Hunasavadi	2897	Chetan Kumar, Nagara H A	150/*/2	Machinery	Soil Moisture Conservation Activity	Trench Cum Bund	RMT	60.00	520	76.0367	12.3598	0.312	
Hunasavadi	2898	H A Shivanna S/O Late "annegowda	151/*/*	Machinery	Soil Moisture Conservation Activity	Trench Cum Bund	RMT	60.00	300	76.0382	12.3596	0.180	
Hunasavadi	2899	Chetan Kumar, Nagaraj, H A	151/*/*	Machinery	Soil Moisture Conservation Activity	Trench Cum Bund	RMT	60.00	393	76.0374	12.3597	0.236	
Hunasavadi	2900	H A Shivanna - S/O annegowda	151/*/*	Machinery	Soil Moisture Conservation Activity	Trench Cum Bund	RMT	60.00	600	76.0372	12.3595	0.360	
Hunasavadi	2901	Nandisa. S/O Nataraja	152/*/1	Machinery	Soil Moisture Conservation Activity	Trench Cum Bund	RMT	60.00	65	76.0290	12.3593	0.039	
Hunasavadi	2902	Shivanna S/O kaLategowda	152/*/2	Machinery	Soil Moisture Conservation Activity	Trench Cum Bund	RMT	60.00	243	76.0299	12.3588	0.146	
Hunasavadi	2903	Krishna S/O LatekaLategowda	152/*/2	Machinery	Soil Moisture Conservation Activity	Trench Cum Bund	RMT	60.00	243	76.0311	12.3588	0.146	
Hunasavadi	2904	Savitramma-H S Ramachandra	152/*/2	Machinery	Soil Moisture Conservation Activity	Trench Cum Bund	RMT	60.00	140	76.0255	12.3590	0.084	
Hunasavadi	2905	Savitramma-H S Ramachandra	152/*/2	Machinery	Soil Moisture Conservation Activity	Trench Cum Bund	RMT	60.00	100	76.0371	12.3593	0.060	
Hunasavadi	2906	K R vedavati W/O H S Lokesha	152/*/3	Machinery	Soil Moisture Conservation Activity	Trench Cum Bund	RMT	60.00	243	76.0260	12.3591	0.146	
Hunasavadi	2907	H-P Mahadev S/O puttasvamigowda. -	152/*/4	Machinery	Soil Moisture Conservation Activity	Trench Cum Bund	RMT	60.00	23	76.0321	12.3587	0.014	

Village Name	Farmer Code	Farmer Name	Survey Number	Rate Type (Manually/Machinery)	Activity Type (Soil Moisture Conservation Activity/ Water Harvesting Activity)	Activity Name	Unit	Unit Cost (In Rs.)	Proposed Quantity	Latitude (Deg-Min-Sec)	Longitude (Deg-Min-Sec)	Total Cost (In Lacs)	Site Photo
Hunasavadi	2908	H S Prakash S/O siddalingappa	153/*/1	Machinery	Soil Moisture Conservation Activity	Trench Cum Bund	RMT	60.00	173	76.0285	12.3588	0.104	
Hunasavadi	2909	Svamigowda S/O sannegowda	153/*/2	Machinery	Soil Moisture Conservation Activity	Trench Cum Bund	RMT	60.00	300	76.0271	12.3588	0.180	
Hunasavadi	2910	Saraswati W/O timmegowda	153/*/3	Machinery	Soil Moisture Conservation Activity	Trench Cum Bund	RMT	60.00	150	76.0375	12.3593	0.090	
Hunasavadi	2911	H A Krishnappa S/O Annayya	153/*/4	Machinery	Soil Moisture Conservation Activity	Trench Cum Bund	RMT	60.00	195	76.0383	12.3591	0.117	
Hunasavadi	2912	Lalitamma - W/O. HS. Annayya Tammegowda	153/*/5	Machinery	Soil Moisture Conservation Activity	Trench Cum Bund	RMT	60.00	173	76.0342	12.3589	0.104	
Hunasavadi	2913	Kalamma - hombegowda H A	153/*/6	Machinery	Soil Moisture Conservation Activity	Trench Cum Bund	RMT	60.00	185	76.0333	12.3587	0.111	
Hunasavadi	2914	Akkayamma W/O annegowda	154/*/1	Machinery	Soil Moisture Conservation Activity	Trench Cum Bund	RMT	60.00	98	76.0337	12.3587	0.059	
Hunasavadi	2915	Kalamma - hombegowda H A	154/*/1	Machinery	Soil Moisture Conservation Activity	Trench Cum Bund	RMT	60.00	108	76.0337	12.3587	0.065	
Hunasavadi	2916	Annegowda - S/O boregowda	154/*/1	Machinery	Soil Moisture Conservation Activity	Trench Cum Bund	RMT	60.00	10	76.0337	12.3587	0.006	
Hunasavadi	2917	H A Krishna - S/O annegowda	154/*/1	Machinery	Soil Moisture Conservation Activity	Trench Cum Bund	RMT	60.00	108	76.0337	12.3587	0.065	
Hunasavadi	2918	Sarojamma- marigowda	154/*/2	Machinery	Soil Moisture Conservation Activity	Trench Cum Bund	RMT	60.00	128	76.0337	12.3587	0.077	
Hunasavadi	2919	H.A. Javare Gowda S/O annegowda	154/*/3	Machinery	Soil Moisture Conservation Activity	Trench Cum Bund	RMT	60.00	115	76.0337	12.3587	0.069	
Hunasavadi	2920	A Javare Gowda H annegowda hunasavadi bin. -	154/*/4	Machinery	Soil Moisture Conservation Activity	Trench Cum Bund	RMT	60.00	13	76.0337	12.3587	0.008	
Hunasavadi	2921	C M Lavakumar Late C A Muttappa	155/*/1	Machinery	Soil Moisture Conservation Activity	Trench Cum Bund	RMT	60.00	150	76.0262	12.3726	0.090	
Hunasavadi	2922	H.A. Krishnappa S/O annegowda	155/*/2	Machinery	Soil Moisture Conservation Activity	Trench Cum Bund	RMT	60.00	185	76.0262	12.3726	0.111	
Hunasavadi	2923	Kamalamma Late Govindgowda	155/*/3	Machinery	Soil Moisture Conservation Activity	Trench Cum Bund	RMT	60.00	63	76.0262	12.3726	0.038	
Hunasavadi	2924	Kamalamma Late Govindgowda	155/*/3	Machinery	Soil Moisture Conservation Activity	Trench Cum Bund	RMT	60.00	65	76.0262	12.3726	0.039	
Hunasavadi	2925	Kempe Gowda S/O sannegowda	155/*/4	Machinery	Soil Moisture Conservation Activity	Trench Cum Bund	RMT	60.00	65	76.0262	12.3726	0.039	
Hunasavadi	2926	Chetan Kumar, S/O Nagaraj, H A	155/*/5	Machinery	Soil Moisture Conservation Activity	Trench Cum Bund	RMT	60.00	78	76.0262	12.3726	0.047	

Village Name	Farmer Code	Farmer Name	Survey Number	Rate Type (Manually/ Machinery)	Activity Type (Soil Moisture Conservation Activity/ Water Harvesting Activity)	Activity Name	Unit	Unit Cost (In Rs.)	Proposed Quantity	Latitude (Deg-Min-Sec)	Longitude (Deg-Min-Sec)	Total Cost (In Lacs)	Site Photo
Hunasavadi	2927	H.A. Krishnappa S/O annegowda	155/*/6	Machinery	Soil Moisture Conservation Activity	Trench Cum Bund	RMT	60.00	43	76.0262	12.3726	0.026	
Hunasavadi	2928	Kamma W/O Late hombegowda	155/*/7	Machinery	Soil Moisture Conservation Activity	Trench Cum Bund	RMT	60.00	35	76.0262	12.3726	0.021	
Hunasavadi	2929	Kamma W/O Late hombegowda	156/*/1	Machinery	Soil Moisture Conservation Activity	Trench Cum Bund	RMT	60.00	193	76.0262	12.3726	0.116	
Hunasavadi	2930	KempeGowda S/O sannegowda	156/*/2	Machinery	Soil Moisture Conservation Activity	Trench Cum Bund	RMT	60.00	33	76.0262	12.3726	0.020	
Hunasavadi	2931	kamamma Late govindegowda	156/*/3	Machinery	Soil Moisture Conservation Activity	Trench Cum Bund	RMT	60.00	33	76.0262	12.3726	0.020	
Hunasavadi	2932	kamamma -Govindegowda	156/*/4	Machinery	Soil Moisture Conservation Activity	Trench Cum Bund	RMT	60.00	35	76.0262	12.3726	0.021	
Hunasavadi	2933	Gowramma W/O syamegowda	156/*/5	Machinery	Soil Moisture Conservation Activity	Trench Cum Bund	RMT	60.00	295	76.0262	12.3726	0.177	
Hunasavadi	2934	Kamma S/O Late sannakarigowda	156/*/6	Machinery	Soil Moisture Conservation Activity	Trench Cum Bund	RMT	60.00	243	76.0262	12.3726	0.146	
Hunasavadi	2935	Svadina refuge in the land for the project -	158/*/1	Machinery	Soil Moisture Conservation Activity	Trench Cum Bund	RMT	60.00	120	76.0334	12.3709	0.072	
Hunasavadi	2936	Radha - W/O Kantharaja	158/*/2	Machinery	Soil Moisture Conservation Activity	Trench Cum Bund	RMT	60.00	30	76.0334	12.3709	0.018	
Hunasavadi	2937	Rani W/O H A Puttaswamy	158/*/3	Machinery	Soil Moisture Conservation Activity	Trench Cum Bund	RMT	60.00	200	76.0334	12.3709	0.120	
Hunasavadi	2938	H A Puttaswamy S/O annegowda	158/*/4	Machinery	Soil Moisture Conservation Activity	Trench Cum Bund	RMT	60.00	150	76.0334	12.3709	0.090	
Hunasavadi	2939	Sarajamma W/O marigowda	158/*/5	Machinery	Soil Moisture Conservation Activity	Trench Cum Bund	RMT	60.00	218	76.0334	12.3709	0.131	
Hunasavadi	2940	Queen of the innovative C-M- W/O new alias	158/*/6	Machinery	Soil Moisture Conservation Activity	Trench Cum Bund	RMT	60.00	215	76.0334	12.3709	0.129	
Hunasavadi	2941	H-P Raani. W/O H R Subramanya	158/*/7	Machinery	Soil Moisture Conservation Activity	Trench Cum Bund	RMT	60.00	320	76.0334	12.3709	0.192	
Hunasavadi	2942	H-P Raani. W/O H R Subramanya	158/*/8	Machinery	Soil Moisture Conservation Activity	Trench Cum Bund	RMT	60.00	80	76.0334	12.3709	0.048	
Hunasavadi	2943	Tayamma - kills kengappa	159/*/1	Machinery	Soil Moisture Conservation Activity	Trench Cum Bund	RMT	60.00	243	76.0334	12.3709	0.146	
Hunasavadi	2944	Lokesh H.N. S/O nanjegowda	159/*/3	Machinery	Soil Moisture Conservation Activity	Trench Cum Bund	RMT	60.00	170	0.0000	12.3709	0.102	
Hunasavadi	2945	Shoba W/O Nataraja	160/*/1	Machinery	Soil Moisture Conservation Activity	Trench Cum Bund	RMT	60.00	33	76.0310	12.3744	0.020	

Village Name	Farmer Code	Farmer Name	Survey Number	Rate Type (Manually/ Machinery)	Activity Type (Soil Moisture Conservation Activity/ Water Harvesting Activity)	Activity Name	Unit	Unit Cost (In Rs.)	Proposed Quantity	Latitude (Deg-Min-Sec)	Longitude (Deg-Min-Sec)	Total Cost (In Lacs)	Site Photo
Hunasavadi	2946	Shoba W/O Nataraja	160/*/10	Machinery	Soil Moisture Conservation Activity	Trench Cum Bund	RMT	60.00	3	76.0310	12.3744	0.002	
Hunasavadi	2947	Kempegowda - S/O ramegowda	160/*/11	Machinery	Soil Moisture Conservation Activity	Trench Cum Bund	RMT	60.00	23	76.0310	12.3744	0.014	
Hunasavadi	2948	Shoba. Late W/O Nataraja	160/*/12	Machinery	Soil Moisture Conservation Activity	Trench Cum Bund	RMT	60.00	3	76.0310	12.3744	0.002	
Hunasavadi	2949	Manjula W/O Prakasha. -	160/*/13	Machinery	Soil Moisture Conservation Activity	Trench Cum Bund	RMT	60.00	45	76.0310	12.3744	0.027	
Hunasavadi	2950	Bojegovda - S/O ranganna	160/*/14	Machinery	Soil Moisture Conservation Activity	Trench Cum Bund	RMT	60.00	150	76.0310	12.3744	0.090	
Hunasavadi	2951	Chandregowda S/O Late sannegowda hunasavad	160/*/15	Machinery	Soil Moisture Conservation Activity	Trench Cum Bund	RMT	60.00	100	76.0310	12.3744	0.060	
Hunasavadi	2952	Manju L S/O Lakshmegowda	160/*/16	Machinery	Soil Moisture Conservation Activity	Trench Cum Bund	RMT	60.00	38	76.0310	12.3744	0.023	
Hunasavadi	2953	Kempegowda - S/O sannegowda	160/*/17	Machinery	Soil Moisture Conservation Activity	Trench Cum Bund	RMT	60.00	53	76.0310	12.3744	0.032	
Hunasavadi	2954	Kempegowda - S/O sannegowda	160/*/18	Machinery	Soil Moisture Conservation Activity	Trench Cum Bund	RMT	60.00	100	76.0310	12.3744	0.060	
Hunasavadi	2955	Swamigowda S/O bojegovda	160/*/19	Machinery	Soil Moisture Conservation Activity	Trench Cum Bund	RMT	60.00	25	76.0310	12.3744	0.015	
Hunasavadi	2956	Govindgowda S/O Ramegowda	160/*/2	Machinery	Soil Moisture Conservation Activity	Trench Cum Bund	RMT	60.00	28	76.0310	12.3744	0.017	
Hunasavadi	2957	Shoba.- Nataraja	160/*/20	Machinery	Soil Moisture Conservation Activity	Trench Cum Bund	RMT	60.00	35	76.0310	12.3744	0.021	
Hunasavadi	2958	Shoba.- Nataraja	160/*/21	Machinery	Soil Moisture Conservation Activity	Trench Cum Bund	RMT	60.00	20	76.0310	12.3744	0.012	
Hunasavadi	2959	maniyamma Late Devaraju	160/*/22	Machinery	Soil Moisture Conservation Activity	Trench Cum Bund	RMT	60.00	28	76.0310	12.3744	0.017	
Hunasavadi	2960	H-P Mahadev S/O puttasvamigowda	160/*/23	Machinery	Soil Moisture Conservation Activity	Trench Cum Bund	RMT	60.00	38	76.0310	12.3744	0.023	
Hunasavadi	2961	Shivanna S/O bojegovda	160/*/24	Machinery	Soil Moisture Conservation Activity	Trench Cum Bund	RMT	60.00	115	76.0310	12.3744	0.069	
Hunasavadi	2962	Shoba.- Nataraja	160/*/3	Machinery	Soil Moisture Conservation Activity	Trench Cum Bund	RMT	60.00	58	76.0310	12.3744	0.035	
Hunasavadi	2963	Svamigowda S/O bojegovda	160/*/4	Machinery	Soil Moisture Conservation Activity	Trench Cum Bund	RMT	60.00	115	76.0310	12.3744	0.069	
Hunasavadi	2964	Jayamma Late Javare Gowda	160/*/5	Machinery	Soil Moisture Conservation Activity	Trench Cum Bund	RMT	60.00	100	76.0310	12.3744	0.060	



Village Name	Farmer Code	Farmer Name	Survey Number	Rate Type (Manually/ Machinery)	Activity Type (Soil Moisture Conservation Activity/ Water Harvesting Activity)	Activity Name	Unit	Unit Cost (In Rs.)	Proposed Quantity	Latitude (Deg-Min-Sec)	Longitude (Deg-Min-Sec)	Total Cost (In Lacs)	Site Photo
Hunasavadi	2965	Laksmegowda S/O Lakshmegowda	160*/6	Machinery	Soil Moisture Conservation Activity	Trench Cum Bund	RMT	60.00	238	76.0310	12.3744	0.143	
Hunasavadi	2966	Svamigowda S/O bojegowda	160*/7	Machinery	Soil Moisture Conservation Activity	Trench Cum Bund	RMT	60.00	35	76.0310	12.3744	0.021	
Hunasavadi	2967	maniyamma Late Devaraju	160*/8	Machinery	Soil Moisture Conservation Activity	Trench Cum Bund	RMT	60.00	10	76.0310	12.3744	0.006	
Hunasavadi	2968	Jayamma W/O Late Javare Gowda	160*/9	Machinery	Soil Moisture Conservation Activity	Trench Cum Bund	RMT	60.00	23	76.0310	12.3744	0.014	
Hunasavadi	2969	Govindegowda - S/O ramegowda	161*/1	Machinery	Soil Moisture Conservation Activity	Trench Cum Bund	RMT	60.00	68	76.0361	12.3621	0.041	
Hunasavadi	2970	Govindegowda - S/O ramegowda	161*/2	Machinery	Soil Moisture Conservation Activity	Trench Cum Bund	RMT	60.00	88	76.0374	12.3639	0.053	
Hunasavadi	2971	maniyamma Late Devaraju	161*/3	Machinery	Soil Moisture Conservation Activity	Trench Cum Bund	RMT	60.00	75	76.0346	12.3636	0.045	
Hunasavadi	2972	Svamigowda S/O bojegowda	161*/4	Machinery	Soil Moisture Conservation Activity	Trench Cum Bund	RMT	60.00	50	76.0298	12.3628	0.030	
Hunasavadi	2973	H-P Mahadev S/O puttaswamigowda	161*/5	Machinery	Soil Moisture Conservation Activity	Trench Cum Bund	RMT	60.00	75	76.0258	12.3632	0.045	
Hunasavadi	2974	Shivanna S/O bojegowda	161*/6	Machinery	Soil Moisture Conservation Activity	Trench Cum Bund	RMT	60.00	50	76.0336	12.3637	0.030	
Hunasavadi	2975	Kempegowda- S/O ramegowda	162*/1	Machinery	Soil Moisture Conservation Activity	Trench Cum Bund	RMT	60.00	53	76.0392	12.3631	0.032	
Hunasavadi	2976	Indra W/O Mahesh	162*/2	Machinery	Soil Moisture Conservation Activity	Trench Cum Bund	RMT	60.00	80	76.0367	12.3629	0.048	
Hunasavadi	2977	Tammegowda- S/O girigowda	162*/2C	Machinery	Soil Moisture Conservation Activity	Trench Cum Bund	RMT	60.00	118	76.0408	12.3627	0.071	
Hunasavadi	2978	Prakasha- Manjula	162*/3	Machinery	Soil Moisture Conservation Activity	Trench Cum Bund	RMT	60.00	158	76.0312	12.3628	0.095	
Hunasavadi	2979	Chandregowda S/O Late sannegowda, hunasavadi	162*/4	Machinery	Soil Moisture Conservation Activity	Trench Cum Bund	RMT	60.00	83	76.0330	12.3634	0.050	
Hunasavadi	2980	Kempegowda- S/O sannegowda	162*/5	Machinery	Soil Moisture Conservation Activity	Trench Cum Bund	RMT	60.00	25	76.0380	12.3630	0.015	
Hunasavadi	2981	Rajachari bin. Late . Kempachari. -	163*/1	Machinery	Soil Moisture Conservation Activity	Trench Cum Bund	RMT	60.00	115	76.0434	12.3626	0.069	
Hunasavadi	2982	girijamma Late kalachari	163*/2	Machinery	Soil Moisture Conservation Activity	Trench Cum Bund	RMT	60.00	168	76.0419	12.3628	0.101	
Hunasavadi	2983	puttagauramma Late appajachar	163*/3	Machinery	Soil Moisture Conservation Activity	Trench Cum Bund	RMT	60.00	168	76.0427	12.3629	0.101	

Village Name	Farmer Code	Farmer Name	Survey Number	Rate Type (Manually/Machinery)	Activity Type (Soil Moisture Conservation Activity/ Water Harvesting Activity)	Activity Name	Unit	Unit Cost (In Rs.)	Proposed Quantity	Latitude (Deg-Min-Sec)	Longitude (Deg-Min-Sec)	Total Cost (In Lacs)	Site Photo
Hunasavadi	2984	Avvayamma Late Veerabhadrachar	163/*/4	Machinery	Soil Moisture Conservation Activity	Trench Cum Bund	RMT	60.00	168	76.0361	12.3621	0.101	
Hunasavadi	2985	jainaba W/O. Hanifa-	163/*/5	Machinery	Soil Moisture Conservation Activity	Trench Cum Bund	RMT	60.00	53	76.0374	12.3639	0.032	
Hunasavadi	2986	narasegowda bin. Karigowda	164/*/*	Machinery	Soil Moisture Conservation Activity	Trench Cum Bund	RMT	60.00	200	76.0346	12.3636	0.120	
Hunasavadi	2987	Jayamma - W/O Late javarappa	164/*/*	Machinery	Soil Moisture Conservation Activity	Trench Cum Bund	RMT	60.00	155	76.0298	12.3628	0.093	
Hunasavadi	2988	Timmanayka - S/O venkatanayka	164/*/*	Machinery	Soil Moisture Conservation Activity	Trench Cum Bund	RMT	60.00	200	76.0258	12.3632	0.120	
Hunasavadi	2989	G K Lakshmegowda - S/O KaLategowda	42/*/6	Machinery	Soil Moisture Conservation Activity	Trench Cum Bund	RMT	60.00	100	76.0336	12.3637	0.060	
Hunasavadi	2990	Putnamma - Co CheLategowda	44/*/3	Machinery	Soil Moisture Conservation Activity	Trench Cum Bund	RMT	60.00	155	76.0392	12.3631	0.093	
Hunasavadi	2991	SHARAMAMMA CO. HM PUTTARAJEGOWD	45/*/2	Machinery	Soil Moisture Conservation Activity	Trench Cum Bund	RMT	60.00	80	76.0367	12.3629	0.048	
Hunasavadi	2992	H M Puttarajegowda - S/O Marigouda	45/*/4	Machinery	Soil Moisture Conservation Activity	Trench Cum Bund	RMT	60.00	63	76.0408	12.3627	0.038	
Hunasavadi	2993	Sarojamma W/O Late Siddhalingappa	45/*/6	Machinery	Soil Moisture Conservation Activity	Trench Cum Bund	RMT	60.00	140	76.0312	12.3628	0.084	
Hunasavadi	2994	Rani - W/O R N Satish	48/*/*	Machinery	Soil Moisture Conservation Activity	Trench Cum Bund	RMT	60.00	253	76.0330	12.3634	0.152	
Hunasavadi	2995	H C Rajendra. S/O Late H AM Channabasappa	49/*/*	Machinery	Soil Moisture Conservation Activity	Trench Cum Bund	RMT	60.00	170	76.0380	12.3630	0.102	
Hunasavadi	2996	H C Rajendra. S/O Late H AM Channabasappa	50/*/*	Machinery	Soil Moisture Conservation Activity	Trench Cum Bund	RMT	60.00	348	76.0434	12.3626	0.209	
Hunasavadi	2997	H C Rajendra. S/O Late H AM Channabasappa	51/*/*	Machinery	Soil Moisture Conservation Activity	Trench Cum Bund	RMT	60.00	290	76.0419	12.3628	0.174	
Hunasavadi	2998	Sri lata - W/O Poornachandar	52/*/1	Machinery	Soil Moisture Conservation Activity	Trench Cum Bund	RMT	60.00	195	76.0427	12.3629	0.117	
Hunasavadi	2999	H C Rajendra. S/O Late H M Channabasappa	52/*/2	Machinery	Soil Moisture Conservation Activity	Trench Cum Bund	RMT	60.00	50	76.0361	12.3621	0.030	
Hunasavadi	3000	H C Rajashekhara . S/O Late H M Channabasappa	52/*/3	Machinery	Soil Moisture Conservation Activity	Trench Cum Bund	RMT	60.00	93	76.0374	12.3639	0.056	
Hunasavadi	3001	H C Rajendra. S/O Late H AM Channabasappa	53/*/*	Machinery	Soil Moisture Conservation Activity	Trench Cum Bund	RMT	60.00	358	76.0346	12.3636	0.215	
Hunasavadi	3002	C. Krishna S/O Chamundigowda	54/*/1	Machinery	Soil Moisture Conservation Activity	Trench Cum Bund	RMT	60.00	115	76.0298	12.3628	0.069	

Village Name	Farmer Code	Farmer Name	Survey Number	Rate Type (Manually/ Machinery)	Activity Type (Soil Moisture Conservation Activity/ Water Harvesting Activity)	Activity Name	Unit	Unit Cost (In Rs.)	Proposed Quantity	Latitude (Deg-Min-Sec)	Longitude (Deg-Min-Sec)	Total Cost (In Lacs)	Site Photo
Hunasavadi	3003	H C Rajasekhara - S/O H M Channabasappa	54/*2	Machinery	Soil Moisture Conservation Activity	Trench Cum Bund	RMT	60.00	160	76.0258	12.3632	0.096	
Hunasavadi	3004	H C Rajendra. S/O Late H AM Channabasappa	54/*3	Machinery	Soil Moisture Conservation Activity	Trench Cum Bund	RMT	60.00	13	76.0336	12.3637	0.008	
Hunasavadi	3005	N Arun S/O Late H C Natesh	54/*4	Machinery	Soil Moisture Conservation Activity	Trench Cum Bund	RMT	60.00	40	76.0392	12.3631	0.024	
Hunasavadi	3006	C. Krishna S/O Chamundigowda	55/**	Machinery	Soil Moisture Conservation Activity	Trench Cum Bund	RMT	60.00	390	76.0367	12.3629	0.234	
Hunasavadi	3007	H P Suresh S/O H M Puttarajegowda. -	56/*1	Machinery	Soil Moisture Conservation Activity	Trench Cum Bund	RMT	60.00	348	76.0408	12.3627	0.209	
Hunasavadi	3008	Srilata - W/O Poornachandar	56/*2	Machinery	Soil Moisture Conservation Activity	Trench Cum Bund	RMT	60.00	240	76.0312	12.3628	0.144	
Hunasavadi	3009	H Chandrashekhar S/O Hanumanthaiah. -	56/*3	Machinery	Soil Moisture Conservation Activity	Trench Cum Bund	RMT	60.00	5	76.0330	12.3634	0.003	
Hunasavadi	3010	Lakshamma W/O Late H P Thimmagowda	56/*4	Machinery	Soil Moisture Conservation Activity	Trench Cum Bund	RMT	60.00	35	76.0380	12.3630	0.021	
Hunasavadi	3011	H Chandrashekhar S/O Hanumanthaiah. -	56/*5	Machinery	Soil Moisture Conservation Activity	Trench Cum Bund	RMT	60.00	5	76.0434	12.3626	0.003	
Hunasavadi	3012	H Chandrashekhar S/O Hanumanthaiah. -	56/*6	Machinery	Soil Moisture Conservation Activity	Trench Cum Bund	RMT	60.00	5	76.0419	12.3628	0.003	
Hunasavadi	3013	H Chandrashekhar S/O Hanumanthaiah. -	56/*7	Machinery	Soil Moisture Conservation Activity	Trench Cum Bund	RMT	60.00	5	76.0427	12.3629	0.003	
Hunasavadi	3014	Sannakalanayka s/o kalanayka	57/*1	Machinery	Soil Moisture Conservation Activity	Trench Cum Bund	RMT	60.00	50	76.0427	12.3629	0.030	
Hunasavadi	3015	H K Hanumanthaya S/O Karanayaka	57/*2	Machinery	Soil Moisture Conservation Activity	Trench Cum Bund	RMT	60.00	308	76.0427	12.3629	0.185	
Hunasavadi	3016	Sannakalanayka s/o kalanayka	57/*3	Machinery	Soil Moisture Conservation Activity	Trench Cum Bund	RMT	60.00	103	76.0427	12.3629	0.062	
Hunasavadi	3017	Huchhanayka S/O Kalanayka	57/*4	Machinery	Soil Moisture Conservation Activity	Trench Cum Bund	RMT	60.00	153	76.0427	12.3629	0.092	
Hunasavadi	3018	Krishnanayaka S/O Lakshmanayaka	57/*5	Machinery	Soil Moisture Conservation Activity	Trench Cum Bund	RMT	60.00	308	76.0427	12.3629	0.185	
Hunasavadi	3019	Huchamma w/o Chaluvaiiah	59/*1	Machinery	Soil Moisture Conservation Activity	Trench Cum Bund	RMT	60.00	335	76.0427	12.3629	0.201	
Hunasavadi	3020	Lakshamma S/O S/O Javaraiah	59/*2	Machinery	Soil Moisture Conservation Activity	Trench Cum Bund	RMT	60.00	300	76.0427	12.3629	0.180	
Hunasavadi	3021	Puttaraju Late Vairamudaiah	59/*3	Machinery	Soil Moisture Conservation Activity	Trench Cum Bund	RMT	60.00	335	76.0427	12.3629	0.201	

Village Name	Farmer Code	Farmer Name	Survey Number	Rate Type (Manually/ Machinery)	Activity Type (Soil Moisture Conservation Activity/ Water Harvesting Activity)	Activity Name	Unit	Unit Cost (In Rs.)	Proposed Quantity	Latitude (Deg-Min-Sec)	Longitude (Deg-Min-Sec)	Total Cost (In Lacs)	Site Photo
Hunasavadi	3022	Huchamma w/o Kengaiiah	59/*/4	Machinery	Soil Moisture Conservation Activity	Trench Cum Bund	RMT	60.00	300	76.0427	12.3629	0.180	
Hunasavadi	3023	H Chandrashekhar S/O Hanumanthaiah. -	60/*/1	Machinery	Soil Moisture Conservation Activity	Trench Cum Bund	RMT	60.00	140	76.0427	12.3629	0.084	
Hunasavadi	3024	Lakshamma W/O Late H P Thimmagowda	60/*/2	Machinery	Soil Moisture Conservation Activity	Trench Cum Bund	RMT	60.00	40	76.0427	12.3629	0.024	
Hunasavadi	3025	H Chandrashekhar S/O Hanumanthaiah. -	60/*/3	Machinery	Soil Moisture Conservation Activity	Trench Cum Bund	RMT	60.00	88	76.0427	12.3629	0.053	
Hunasavadi	3026	Lakshamma W/O Late H P Thimmagowda	60/*/4	Machinery	Soil Moisture Conservation Activity	Trench Cum Bund	RMT	60.00	95	76.0427	12.3629	0.057	
Hunasavadi	3027	H Chandrashekhar S/O Hanumanthaiah. -	60/*/5	Machinery	Soil Moisture Conservation Activity	Trench Cum Bund	RMT	60.00	128	76.0427	12.3629	0.077	
Hunasavadi	3028	Lakshamma W/O Late H P Thimmagowda	60/*/6	Machinery	Soil Moisture Conservation Activity	Trench Cum Bund	RMT	60.00	195	76.0427	12.3629	0.117	
Hunasavadi	3029	Shivanna. S/O Late Nagachari, Hunsawadi	61/*/*	Machinery	Soil Moisture Conservation Activity	Trench Cum Bund	RMT	60.00	145	76.0427	12.3629	0.087	
Hunasavadi	3030	Puttaswamichari. S/O Late Nagachari, Hunsawadi	61/*/*	Machinery	Soil Moisture Conservation Activity	Trench Cum Bund	RMT	60.00	145	76.0427	12.3629	0.087	
Hunasavadi	3031	Insanity - S/O Carnival	62/*/*	Machinery	Soil Moisture Conservation Activity	Trench Cum Bund	RMT	60.00	125	76.0427	12.3629	0.075	
Hunasavadi	3032	D S Siddalingaiah S/O Somagowda	62/*/*	Machinery	Soil Moisture Conservation Activity	Trench Cum Bund	RMT	60.00	125	76.0427	12.3629	0.075	
Hunasavadi	3033	K Govinda - S/O Kalanayka	62/*/*	Machinery	Soil Moisture Conservation Activity	Trench Cum Bund	RMT	60.00	250	76.0427	12.3629	0.150	
Hunasavadi	3034	D S Siddalingaiah S/O Somagowda	63/*/1	Machinery	Soil Moisture Conservation Activity	Trench Cum Bund	RMT	60.00	433	76.0427	12.3629	0.260	
Hunasavadi	3035	Sannamma Co D S Siddalingaiah	63/*/2	Machinery	Soil Moisture Conservation Activity	Trench Cum Bund	RMT	60.00	320	76.0427	12.3629	0.192	
Hunasavadi	3036	P Prashanth- S/O Puttaswamigowda	64/*/1	Machinery	Soil Moisture Conservation Activity	Trench Cum Bund	RMT	60.00	370	76.0427	12.3629	0.222	
Hunasavadi	3037	Parvathamma W/O Late .Nagachari	64/*/1	Machinery	Soil Moisture Conservation Activity	Trench Cum Bund	RMT	60.00	685	76.0427	12.3629	0.411	
Hunasavadi	3038	H C Nandisha S/O H M Channabasappa	64/*/2	Machinery	Soil Moisture Conservation Activity	Trench Cum Bund	RMT	60.00	30	76.0427	12.3629	0.018	
Hunasavadi	3039	H C Nandisha S/O H M Channabasappa	64/*/3	Machinery	Soil Moisture Conservation Activity	Trench Cum Bund	RMT	60.00	68	76.0427	12.3629	0.041	
Hunasavadi	3040	H, r. Rajawardhan S/O H.D. Rajendra, Nandhina	64/*/4	Machinery	Soil Moisture Conservation Activity	Trench Cum Bund	RMT	60.00	25	76.0427	12.3629	0.015	

Village Name	Farmer Code	Farmer Name	Survey Number	Rate Type (Manually/ Machinery)	Activity Type (Soil Moisture Conservation Activity/ Water Harvesting Activity)	Activity Name	Unit	Unit Cost (In Rs.)	Proposed Quantity	Latitude (Deg-Min-Sec)	Longitude (Deg-Min-Sec)	Total Cost (In Lacs)	Site Photo
Hunasavadi	3041	H, r. Rajawardhan S/O H.D. Rajendra, Nandhina	64/*5	Machinery	Soil Moisture Conservation Activity	Trench Cum Bund	RMT	60.00	105	76.0427	12.3629	0.063	
Hunasavadi	3042	Huchhamma - S/O Kengeya	65/*1	Machinery	Soil Moisture Conservation Activity	Trench Cum Bund	RMT	60.00	48	76.0427	12.3629	0.029	
Hunasavadi	3043	Chandramma - S/O Kengeya	65/*1	Machinery	Soil Moisture Conservation Activity	Trench Cum Bund	RMT	60.00	50	76.0427	12.3629	0.030	
Hunasavadi	3044	Venkatamma - S/O Kengeya	65/*2	Machinery	Soil Moisture Conservation Activity	Trench Cum Bund	RMT	60.00	50	76.0427	12.3629	0.030	
Hunasavadi	3045	Madhu H.B. S/O Late babu ha	65/*3	Machinery	Soil Moisture Conservation Activity	Trench Cum Bund	RMT	60.00	150	76.0427	12.3629	0.090	
Hunasavadi	3046	Sarojamma - W/O Siddalingappa	66/*1	Machinery	Soil Moisture Conservation Activity	Trench Cum Bund	RMT	60.00	20	76.0427	12.3629	0.012	
Hunasavadi	3047	Nilavati S/O Late HK Venkategowda	66/*1	Machinery	Soil Moisture Conservation Activity	Trench Cum Bund	RMT	60.00	20	76.0427	12.3629	0.012	
Hunasavadi	3048	Thayamma Co H M Govindgowda	66/*1	Machinery	Soil Moisture Conservation Activity	Trench Cum Bund	RMT	60.00	40	76.0427	12.3629	0.024	
Hunasavadi	3049	Vijayalakshmi Co. Late Mylarashetty. -	67/*1	Machinery	Soil Moisture Conservation Activity	Trench Cum Bund	RMT	60.00	78	76.0427	12.3629	0.047	
Hunasavadi	3050	Parvathamma W/O Late .Nagachari	67/*2	Machinery	Soil Moisture Conservation Activity	Trench Cum Bund	RMT	60.00	3	76.0427	12.3629	0.002	
Hunasavadi	3051	Manjula W/O Late Mahadeva	68/**	Machinery	Soil Moisture Conservation Activity	Trench Cum Bund	RMT	60.00	168	76.0427	12.3629	0.101	
Hunasavadi	3052	Puttarajegowda - S/O Marigouda	68/**	Machinery	Soil Moisture Conservation Activity	Trench Cum Bund	RMT	60.00	100	76.0427	12.3629	0.060	
Hunasavadi	3053	Puttaswamichari. S/O Late Nagachari, Hunsawadi	69/*1	Machinery	Soil Moisture Conservation Activity	Trench Cum Bund	RMT	60.00	78	76.0427	12.3629	0.047	
Hunasavadi	3054	Manjula W/O Late Mahadeva	69/*2	Machinery	Soil Moisture Conservation Activity	Trench Cum Bund	RMT	60.00	228	76.0427	12.3629	0.137	
Hunasavadi	3055	Gowramma Co. Late .Subbachar	69/*3	Machinery	Soil Moisture Conservation Activity	Trench Cum Bund	RMT	60.00	38	76.0427	12.3629	0.023	
Hunasavadi	3056	Shivanna. S/O Late Nagachari, Hunsawadi	69/*4	Machinery	Soil Moisture Conservation Activity	Trench Cum Bund	RMT	60.00	63	76.0427	12.3629	0.038	
Hunasavadi	3057	Ningachari s/o Annaiahchari	69/*5	Machinery	Soil Moisture Conservation Activity	Trench Cum Bund	RMT	60.00	78	76.0427	12.3629	0.047	
Hunasavadi	3058	Shivanna. S/O Late Nagachari, Hunsawadi	69/*6	Machinery	Soil Moisture Conservation Activity	Trench Cum Bund	RMT	60.00	25	76.0427	12.3629	0.015	
Hunasavadi	3059	Chethana Shiva Rudra W / o Krishna Kumar. -	70/*1	Machinery	Soil Moisture Conservation Activity	Trench Cum Bund	RMT	60.00	23	76.0343	12.3696	0.014	

Village Name	Farmer Code	Farmer Name	Survey Number	Rate Type (Manually/ Machinery)	Activity Type (Soil Moisture Conservation Activity/ Water Harvesting Activity)	Activity Name	Unit	Unit Cost (In Rs.)	Proposed Quantity	Latitude (Deg-Min-Sec)	Longitude (Deg-Min-Sec)	Total Cost (In Lacs)	Site Photo
Hunasavadi	3060	H B Nataraju S/O Basavanna	70/*/10A	Machinery	Soil Moisture Conservation Activity	Trench Cum Bund	RMT	60.00	100	76.0343	12.3696	0.060	
Hunasavadi	3061	Shivannegowda S/O Appannegowda	70/*/10B	Machinery	Soil Moisture Conservation Activity	Trench Cum Bund	RMT	60.00	63	76.0343	12.3696	0.038	
Hunasavadi	3062	Gowramma w/o basavanna	70/*/11	Machinery	Soil Moisture Conservation Activity	Trench Cum Bund	RMT	60.00	33	76.0343	12.3696	0.020	
Hunasavadi	3063	Gowramma w/o basavanna	70/*/12	Machinery	Soil Moisture Conservation Activity	Trench Cum Bund	RMT	60.00	30	76.0343	12.3696	0.018	
Hunasavadi	3064	Chethana Shiva Rudra W / o Krishna Kumar. -	70/*/2	Machinery	Soil Moisture Conservation Activity	Trench Cum Bund	RMT	60.00	28	76.0343	12.3696	0.017	
Hunasavadi	3065	Chethana Shiva Rudra W / o Krishna Kumar. -	70/*/3	Machinery	Soil Moisture Conservation Activity	Trench Cum Bund	RMT	60.00	28	76.0343	12.3696	0.017	
Hunasavadi	3066	Chethana Shiva Rudra W / o Krishna Kumar. -	70/*/4	Machinery	Soil Moisture Conservation Activity	Trench Cum Bund	RMT	60.00	20	76.0343	12.3696	0.012	
Hunasavadi	3067	Shivannegowda S/O Appannegowda	70/*/5	Machinery	Soil Moisture Conservation Activity	Trench Cum Bund	RMT	60.00	55	76.0343	12.3696	0.033	
Hunasavadi	3068	Shivannegowda S/O Appannegowda	70/*/6	Machinery	Soil Moisture Conservation Activity	Trench Cum Bund	RMT	60.00	43	76.0343	12.3696	0.026	
Hunasavadi	3069	Rajegowda S/O Boregowda. -	70/*/7	Machinery	Soil Moisture Conservation Activity	Trench Cum Bund	RMT	60.00	50	76.0343	12.3696	0.030	
Hunasavadi	3070	Gowramma W/O Late Basavanna	70/*/8	Machinery	Soil Moisture Conservation Activity	Trench Cum Bund	RMT	60.00	105	76.0343	12.3696	0.063	
Hunasavadi	3071	Gowramma W/O Late Basavanna	70/*/9	Machinery	Soil Moisture Conservation Activity	Trench Cum Bund	RMT	60.00	150	76.0343	12.3696	0.090	
Hunasavadi	3072	Manjunatha.P R S/O P.C.Ratnakar. -	71/*/1	Machinery	Soil Moisture Conservation Activity	Trench Cum Bund	RMT	60.00	120	76.0343	12.3696	0.072	
Hunasavadi	3073	Sharadamma - W/O H Narayana	71/*/2	Machinery	Soil Moisture Conservation Activity	Trench Cum Bund	RMT	60.00	0	76.0343	12.3696	0.000	
Hunasavadi	3074	Govindegowda S/O Late Sanjeevegowda -	71/*/2	Machinery	Soil Moisture Conservation Activity	Trench Cum Bund	RMT	60.00	100	76.0343	12.3696	0.060	
Hunasavadi	3075	Prakash S/O Late Venkategowda	71/*/2	Machinery	Soil Moisture Conservation Activity	Trench Cum Bund	RMT	60.00	100	76.0343	12.3696	0.060	
Hunasavadi	3076	H.T. Nagaraju S/O H P Thimmagowda	71/*/3	Machinery	Soil Moisture Conservation Activity	Trench Cum Bund	RMT	60.00	100	76.0343	12.3696	0.060	
Hunasavadi	3077	Chaluvaiah s/o Chaluvaiah	72/*/*	Machinery	Soil Moisture Conservation Activity	Trench Cum Bund	RMT	60.00	80	76.0343	12.3696	0.048	
Hunasavadi	3078	Savitramma W/O Late Mahadeva	73/*/1	Machinery	Soil Moisture Conservation Activity	Trench Cum Bund	RMT	60.00	213	76.0343	12.3696	0.128	

Village Name	Farmer Code	Farmer Name	Survey Number	Rate Type (Manually/ Machinery)	Activity Type (Soil Moisture Conservation Activity/ Water Harvesting Activity)	Activity Name	Unit	Unit Cost (In Rs.)	Proposed Quantity	Latitude (Deg-Min-Sec)	Longitude (Deg-Min-Sec)	Total Cost (In Lacs)	Site Photo
Hunasavadi	3079	Gopala - S/O Late Thamegowda	73/*2	Machinery	Soil Moisture Conservation Activity	Trench Cum Bund	RMT	60.00	213	76.0343	12.3696	0.128	
Hunasavadi	3080	Chethana Shiva Rudra W / o Krishna Kumar. -	74/*1	Machinery	Soil Moisture Conservation Activity	Trench Cum Bund	RMT	60.00	128	76.0343	12.3696	0.077	
Hunasavadi	3081	Mahadeva - S/O Ankappa	74/*2	Machinery	Soil Moisture Conservation Activity	Trench Cum Bund	RMT	60.00	155	76.0343	12.3696	0.093	
Hunasavadi	3082	Prakash S/O Late Venkategowda	75/*1	Machinery	Soil Moisture Conservation Activity	Trench Cum Bund	RMT	60.00	143	76.0343	12.3696	0.086	
Hunasavadi	3083	H.T.Nagaraju S/O H.P.Timmegowda	75/*2	Machinery	Soil Moisture Conservation Activity	Trench Cum Bund	RMT	60.00	143	76.0343	12.3696	0.086	
Hunasavadi	3084	Govindegowda. S/O Sanjeevegowda	75/*3	Machinery	Soil Moisture Conservation Activity	Trench Cum Bund	RMT	60.00	143	76.0343	12.3696	0.086	
Hunasavadi	3085	Sharadamma - W/O Narayana Gowda	75/*4	Machinery	Soil Moisture Conservation Activity	Trench Cum Bund	RMT	60.00	58	76.0343	12.3696	0.035	
Hunasavadi	3086	Sharamma Co Narayanegowda	75/*5	Machinery	Soil Moisture Conservation Activity	Trench Cum Bund	RMT	60.00	85	76.0343	12.3696	0.051	
Hunasavadi	3087	Devaki Co. HT Rajegowda. -	76/*1	Machinery	Soil Moisture Conservation Activity	Trench Cum Bund	RMT	60.00	195	76.0330	12.3663	0.117	
Hunasavadi	3088	Prakash S/O Late Venkategowda	76/*2	Machinery	Soil Moisture Conservation Activity	Trench Cum Bund	RMT	60.00	38	76.0330	12.3663	0.023	
Hunasavadi	3089	Lalithamma W/O Late H P Thimmagowda	76/*3	Machinery	Soil Moisture Conservation Activity	Trench Cum Bund	RMT	60.00	58	76.0330	12.3663	0.035	
Hunasavadi	3090	Prakash S/O Late Venkategowda	76/*4	Machinery	Soil Moisture Conservation Activity	Trench Cum Bund	RMT	60.00	20	76.0330	12.3663	0.012	
Hunasavadi	3091	Sharadamma Co. Late H. H. Narayana	76/*5	Machinery	Soil Moisture Conservation Activity	Trench Cum Bund	RMT	60.00	20	76.0330	12.3663	0.012	
Hunasavadi	3092	Govindegowda. S/O Sanjeevegowda	76/*6	Machinery	Soil Moisture Conservation Activity	Trench Cum Bund	RMT	60.00	58	76.0330	12.3663	0.035	
Hunasavadi	3093	Sharadamma Late H. H. Narayana	76/*7	Machinery	Soil Moisture Conservation Activity	Trench Cum Bund	RMT	60.00	38	76.0330	12.3663	0.023	
Hunasavadi	3094	Gopala - S/O Late Thamegowda	77/*1	Machinery	Soil Moisture Conservation Activity	Trench Cum Bund	RMT	60.00	55	76.0277	12.3624	0.033	
Hunasavadi	3095	H T Rajegowda - S/O Late Thamegowda	77/*1	Machinery	Soil Moisture Conservation Activity	Trench Cum Bund	RMT	60.00	53	76.0258	12.3622	0.032	
Hunasavadi	3096	Savitramma W/O Late Mahadeva	77/*1	Machinery	Soil Moisture Conservation Activity	Trench Cum Bund	RMT	60.00	53	76.0395	12.3622	0.032	
Hunasavadi	3097	Gowramma - W/O Late Shyamegowda	77/*2	Machinery	Soil Moisture Conservation Activity	Trench Cum Bund	RMT	60.00	205	76.0274	12.3608	0.123	

Village Name	Farmer Code	Farmer Name	Survey Number	Rate Type (Manually/Machinery)	Activity Type (Soil Moisture Conservation Activity/ Water Harvesting Activity)	Activity Name	Unit	Unit Cost (In Rs.)	Proposed Quantity	Latitude (Deg-Min-Sec)	Longitude (Deg-Min-Sec)	Total Cost (In Lacs)	Site Photo
Hunasavadi	3098	Shruthi Late Kantharaju	77/*/3	Machinery	Soil Moisture Conservation Activity	Trench Cum Bund	RMT	60.00	205	76.0310	12.3617	0.123	
Hunasavadi	3099	H P Rani Late H R Subramanya	78/*/1	Machinery	Soil Moisture Conservation Activity	Trench Cum Bund	RMT	60.00	103	76.0419	12.3617	0.062	
Hunasavadi	3100	H P Rani Late H R Subramanya	78/*/2	Machinery	Soil Moisture Conservation Activity	Trench Cum Bund	RMT	60.00	150	76.0319	12.3612	0.090	
Hunasavadi	3101	H P Rani Late H R Subramanya	78/*/3	Machinery	Soil Moisture Conservation Activity	Trench Cum Bund	RMT	60.00	68	76.0391	12.3620	0.041	
Hunasavadi	3102	Nagaraju S/O Ramegowda	78/*/4	Machinery	Soil Moisture Conservation Activity	Trench Cum Bund	RMT	60.00	103	76.0422	12.3615	0.062	
Hunasavadi	3103	Nagaraju S/O Ramegowda	78/*/5	Machinery	Soil Moisture Conservation Activity	Trench Cum Bund	RMT	60.00	148	76.0388	12.3615	0.089	
Hunasavadi	3104	Kamalamma Co. Putrajegowda	79/*/*	Machinery	Soil Moisture Conservation Activity	Trench Cum Bund	RMT	60.00	123	76.0353	12.3613	0.074	
Hunasavadi	3105	Kumara S/O Shivalinga Gowda	8/*/*	Machinery	Soil Moisture Conservation Activity	Trench Cum Bund	RMT	60.00	388	76.0403	12.3619	0.233	
Hunasavadi	3106	Sameevullah Khan S/O Ghaffar Khan. -	80/*/1	Machinery	Soil Moisture Conservation Activity	Trench Cum Bund	RMT	60.00	220	76.0263	12.3615	0.132	
Hunasavadi	3107	Kallamma - Koh Thagadegowda	80/*/2	Machinery	Soil Moisture Conservation Activity	Trench Cum Bund	RMT	60.00	270	76.0376	12.3617	0.162	
Hunasavadi	3108	Sameeullah Khan S/O Gafar Khan. -	80/*/3	Machinery	Soil Moisture Conservation Activity	Trench Cum Bund	RMT	60.00	55	76.0289	12.3605	0.033	
Hunasavadi	3109	Sameeullah Khan S/O Ghaffar Khan. -	80/*/4	Machinery	Soil Moisture Conservation Activity	Trench Cum Bund	RMT	60.00	75	76.0259	12.3605	0.045	
Hunasavadi	3110	Gowramma - w/o Subbchari	81/*/*	Machinery	Soil Moisture Conservation Activity	Trench Cum Bund	RMT	60.00	248	76.0338	12.3604	0.149	
Hunasavadi	3111	Gopala - S/O Late Thamegowda	82/*/*	Machinery	Soil Moisture Conservation Activity	Trench Cum Bund	RMT	60.00	88	76.0338	12.3604	0.053	
Hunasavadi	3112	HT Rajegowda - S/O Late Thamegowda	82/*/*	Machinery	Soil Moisture Conservation Activity	Trench Cum Bund	RMT	60.00	88	76.0338	12.3604	0.053	
Hunasavadi	3113	Savitramma W/O Late Mahadeva	82/*/*	Machinery	Soil Moisture Conservation Activity	Trench Cum Bund	RMT	60.00	90	76.0338	12.3604	0.054	
Hunasavadi	3114	Gopala - S/O Late Thamegowda	83/*/*	Machinery	Soil Moisture Conservation Activity	Trench Cum Bund	RMT	60.00	138	76.0338	12.3604	0.083	
Hunasavadi	3115	H T Rajegowda - S/O Late Thamegowda	83/*/*	Machinery	Soil Moisture Conservation Activity	Trench Cum Bund	RMT	60.00	138	76.0338	12.3604	0.083	
Hunasavadi	3116	Savitramma W/O Late Mahadeva	83/*/*	Machinery	Soil Moisture Conservation Activity	Trench Cum Bund	RMT	60.00	138	76.0338	12.3604	0.083	



Village Name	Farmer Code	Farmer Name	Survey Number	Rate Type (Manually/ Machinery)	Activity Type (Soil Moisture Conservation Activity/ Water Harvesting Activity)	Activity Name	Unit	Unit Cost (In Rs.)	Proposed Quantity	Latitude (Deg-Min-Sec)	Longitude (Deg-Min-Sec)	Total Cost (In Lacs)	Site Photo
Hunasavadi	3117	Lakshamma - W/O Sannegowda	85/*1A	Machinery	Soil Moisture Conservation Activity	Trench Cum Bund	RMT	60.00	50	76.0338	12.3604	0.030	
Hunasavadi	3118	Radhamma - W/O Basavaraju	85/*1A	Machinery	Soil Moisture Conservation Activity	Trench Cum Bund	RMT	60.00	50	76.0338	12.3604	0.030	
Hunasavadi	3119	Puttamma - W/O Thimmagowda	85/*1B	Machinery	Soil Moisture Conservation Activity	Trench Cum Bund	RMT	60.00	40	76.0338	12.3604	0.024	
Hunasavadi	3120	Putnamma - W/O Thimmagowda	85/*1C	Machinery	Soil Moisture Conservation Activity	Trench Cum Bund	RMT	60.00	10	76.0338	12.3604	0.006	
Hunasavadi	3121	NAGAMMA w/onH P NAGARAJU	85/*2	Machinery	Soil Moisture Conservation Activity	Trench Cum Bund	RMT	60.00	65	76.0338	12.3604	0.039	
Hunasavadi	3122	Mylarshetti -	85/*3	Machinery	Soil Moisture Conservation Activity	Trench Cum Bund	RMT	60.00	45	76.0338	12.3604	0.027	
Hunasavadi	3123	Raju - S/O Mallappa	85/*4A	Machinery	Soil Moisture Conservation Activity	Trench Cum Bund	RMT	60.00	28	76.0338	12.3604	0.017	
Hunasavadi	3124	Indrakumar HE S/O Ishwar	85/*4A	Machinery	Soil Moisture Conservation Activity	Trench Cum Bund	RMT	60.00	28	76.0338	12.3604	0.017	
Hunasavadi	3125	Ch. E. Shetty - S/O Mylarshetti	85/*4B	Machinery	Soil Moisture Conservation Activity	Trench Cum Bund	RMT	60.00	58	76.0338	12.3604	0.035	
Hunasavadi	3126	Laxamma Co K M Ramashetti	85/*5	Machinery	Soil Moisture Conservation Activity	Trench Cum Bund	RMT	60.00	55	76.0338	12.3604	0.033	
Hunasavadi	3127	Nanjundegowda - S/O Mallappa	85/*6	Machinery	Soil Moisture Conservation Activity	Trench Cum Bund	RMT	60.00	15	76.0338	12.3604	0.009	
Hunasavadi	3128	Gowramma Co Subbachi	86/*1	Machinery	Soil Moisture Conservation Activity	Trench Cum Bund	RMT	60.00	18	76.0338	12.3604	0.011	
Hunasavadi	3129	Parvathamma W/O Late .Nagachari	86/*1	Machinery	Soil Moisture Conservation Activity	Trench Cum Bund	RMT	60.00	18	76.0338	12.3604	0.011	
Hunasavadi	3130	Mylarshetti -	86/*2	Machinery	Soil Moisture Conservation Activity	Trench Cum Bund	RMT	60.00	33	76.0338	12.3604	0.020	
Hunasavadi	3131	Nanjundegowda - S/O Mallappa	86/*3	Machinery	Soil Moisture Conservation Activity	Trench Cum Bund	RMT	60.00	13	76.0338	12.3604	0.008	
Hunasavadi	3132	Puttasomachari - S/O Nanjappachari	86/*3	Machinery	Soil Moisture Conservation Activity	Trench Cum Bund	RMT	60.00	20	76.0338	12.3604	0.012	
Hunasavadi	3133	Mylarshetti -	86/*4	Machinery	Soil Moisture Conservation Activity	Trench Cum Bund	RMT	60.00	28	76.0338	12.3604	0.017	
Hunasavadi	3134	H K Ramachandra -	87/**	Machinery	Soil Moisture Conservation Activity	Trench Cum Bund	RMT	60.00	365	76.0338	12.3604	0.219	
Hunasavadi	3135	Nagamma S . . - S/O H.B. Govindegowda	88/*1	Machinery	Soil Moisture Conservation Activity	Trench Cum Bund	RMT	60.00	110	76.0335	12.3626	0.066	

Village Name	Farmer Code	Farmer Name	Survey Number	Rate Type (Manually/Machinery)	Activity Type (Soil Moisture Conservation Activity/ Water Harvesting Activity)	Activity Name	Unit	Unit Cost (In Rs.)	Proposed Quantity	Latitude (Deg-Min-Sec)	Longitude (Deg-Min-Sec)	Total Cost (In Lacs)	Site Photo
Hunasavadi	3136	Putaswamy S/O Late "Annegowda	88/*2	Machinery	Soil Moisture Conservation Activity	Trench Cum Bund	RMT	60.00	95	76.0335	12.3626	0.057	
Hunasavadi	3137	H.A. Puttaswami S/O Late . Annegowda	88/*3	Machinery	Soil Moisture Conservation Activity	Trench Cum Bund	RMT	60.00	48	76.0335	12.3626	0.029	
Hunasavadi	3138	Rajegowda S/O Boregowda. -	88/*4	Machinery	Soil Moisture Conservation Activity	Trench Cum Bund	RMT	60.00	15	76.0335	12.3626	0.009	
Hunasavadi	3139	Rajegowda S/O Boregowda. -	88/*5	Machinery	Soil Moisture Conservation Activity	Trench Cum Bund	RMT	60.00	15	76.0335	12.3626	0.009	
Hunasavadi	3140	H.A. Puttaswami S/O Late . Annegowda	88/*6	Machinery	Soil Moisture Conservation Activity	Trench Cum Bund	RMT	60.00	28	76.0335	12.3626	0.017	
Hunasavadi	3141	H.A. Puttaswami S/O Late . Annegowda	88/*7	Machinery	Soil Moisture Conservation Activity	Trench Cum Bund	RMT	60.00	195	76.0335	12.3626	0.117	
Hunasavadi	3142	H, r. Rajawardhan S/O H.D. Rajendra, Nandhina	89/*1	Machinery	Soil Moisture Conservation Activity	Trench Cum Bund	RMT	60.00	210	76.0344	12.3623	0.126	
Hunasavadi	3143	Putaswamy S/O Late "Annegowda	89/*2	Machinery	Soil Moisture Conservation Activity	Trench Cum Bund	RMT	60.00	148	76.0344	12.3623	0.089	
Hunasavadi	3144	H, r. Rajawardhan S/O H.D. Rajendra, Nandhina	89/*3	Machinery	Soil Moisture Conservation Activity	Trench Cum Bund	RMT	60.00	78	76.0344	12.3623	0.047	
Hunasavadi	3145	Radhamma Co Kantaraju	89/2/*	Machinery	Soil Moisture Conservation Activity	Trench Cum Bund	RMT	60.00	75	76.0344	12.3623	0.045	
Hunasavadi	3146	Annayya S/O Boregowda	89/2/*	Machinery	Soil Moisture Conservation Activity	Trench Cum Bund	RMT	60.00	73	76.0344	12.3623	0.044	
Hunasavadi	3147	H, r. Rajawardhan S/O H.D. Rajendra, Nandhina	90/**	Machinery	Soil Moisture Conservation Activity	Trench Cum Bund	RMT	60.00	530	76.0405	12.3606	0.318	
Hunasavadi	3148	H C Nandish - S/O H M Channabasappa	91/*1	Machinery	Soil Moisture Conservation Activity	Trench Cum Bund	RMT	60.00	115	76.0384	12.3608	0.069	
Hunasavadi	3149	H C Rajasekhara - S/O H M Channabasappa	91/*2	Machinery	Soil Moisture Conservation Activity	Trench Cum Bund	RMT	60.00	30	76.0368	12.3605	0.018	
Hunasavadi	3150	H C Nandisha - S/O H M Channabasappa	92/*1	Machinery	Soil Moisture Conservation Activity	Trench Cum Bund	RMT	60.00	250	76.0395	12.3599	0.150	
Hunasavadi	3151	H C Rajasekhara - S/O H M Channabasappa	92/*2	Machinery	Soil Moisture Conservation Activity	Trench Cum Bund	RMT	60.00	113	76.0420	12.3603	0.068	
Hunasavadi	3152	Sri lata - W/O Poornachandra	93/*1	Machinery	Soil Moisture Conservation Activity	Trench Cum Bund	RMT	60.00	103	76.0358	12.3599	0.062	
Hunasavadi	3153	H C Rajasekhar -	93/*2	Machinery	Soil Moisture Conservation Activity	Trench Cum Bund	RMT	60.00	250	76.0382	12.3601	0.150	
Hunasavadi	3154	H C Rajasekhar - S/O H M Channabasappa	94/**	Machinery	Soil Moisture Conservation Activity	Trench Cum Bund	RMT	60.00	500	76.0360	12.3603	0.300	

Village Name	Farmer Code	Farmer Name	Survey Number	Rate Type (Manually/ Machinery)	Activity Type (Soil Moisture Conservation Activity/ Water Harvesting Activity)	Activity Name	Unit	Unit Cost (In Rs.)	Proposed Quantity	Latitude (Deg-Min-Sec)	Longitude (Deg-Min-Sec)	Total Cost (In Lacs)	Site Photo
Hunasavadi	3155	H C Rajasekhar - S/O H M Channabasappa	95/*/1	Machinery	Soil Moisture Conservation Activity	Trench Cum Bund	RMT	60.00	233	0.0000	0.0000	0.140	
kundanahalli	3156	Nagesh S/O Mallashetti	10/*/*	Machinery	Soil Moisture Conservation Activity	Trench Cum Bund	RMT	60.00	28	76.0320	12.3874	0.017	
kundanahalli	3157	K V Annappa S/O Venkategowda	10/*/*	Machinery	Soil Moisture Conservation Activity	Trench Cum Bund	RMT	60.00	133	76.0320	12.3874	0.080	
kundanahalli	3158	Yashodamma w/o K V Manjunatha	10/*/*	Machinery	Soil Moisture Conservation Activity	Trench Cum Bund	RMT	60.00	133	76.0320	12.3874	0.080	
kundanahalli	3159	Mahadevamma H B w/o m Late KV Dinesh Kum	10/*/*	Machinery	Soil Moisture Conservation Activity	Trench Cum Bund	RMT	60.00	135	76.0320	12.3874	0.081	
kundanahalli	3160	Rangaswamy S/O Late Annaya Uruf Annegowd	10/*/*	Machinery	Soil Moisture Conservation Activity	Trench Cum Bund	RMT	60.00	250	76.0320	12.3874	0.150	
kundanahalli	3161	Narasaya - S/O Sannaiah	10/*/*	Machinery	Soil Moisture Conservation Activity	Trench Cum Bund	RMT	60.00	250	76.0320	12.3874	0.150	
kundanahalli	3162	COMMAN LAND	10/*/*	Machinery	Soil Moisture Conservation Activity	Trench Cum Bund	RMT	60.00	1750	76.0320	12.3874	1.050	
kundanahalli	3163	Kavernamma w/o Late Thimmanayaka	50/*/1	Machinery	Soil Moisture Conservation Activity	Trench Cum Bund	RMT	60.00	100	76.0274	12.3805	0.060	
kundanahalli	3164	Sundramma - w/o Swaminayaka	50/*/1	Machinery	Soil Moisture Conservation Activity	Trench Cum Bund	RMT	60.00	68	76.0274	12.3805	0.041	
kundanahalli	3165	Sunita w/o Nagegowda	50/*/2	Machinery	Soil Moisture Conservation Activity	Trench Cum Bund	RMT	60.00	200	76.0274	12.3805	0.120	
kundanahalli	3166	Kullgowda - S/O Urygowda	50/*/3	Machinery	Soil Moisture Conservation Activity	Trench Cum Bund	RMT	60.00	100	76.0274	12.3805	0.060	
kundanahalli	3167	K S Kumara. - Late S/O . Subbegowda	50/*/4	Machinery	Soil Moisture Conservation Activity	Trench Cum Bund	RMT	60.00	100	76.0274	12.3805	0.060	
kundanahalli	3168	Sundramma - w/o Swaminayaka	51/*/*	Machinery	Soil Moisture Conservation Activity	Trench Cum Bund	RMT	60.00	33	76.0312	12.3814	0.020	
kundanahalli	3169	Krishnanayaka S/O Rangaswaminayaka	51/*/*	Machinery	Soil Moisture Conservation Activity	Trench Cum Bund	RMT	60.00	170	76.0312	12.3814	0.102	
kundanahalli	3170	Kavernamma w/o Thimmanayaka	51/*/*	Machinery	Soil Moisture Conservation Activity	Trench Cum Bund	RMT	60.00	150	76.0312	12.3814	0.090	
kundanahalli	3171	Kavernamma w/o Thimmanayaka	51/*/*	Machinery	Soil Moisture Conservation Activity	Trench Cum Bund	RMT	60.00	200	76.0312	12.3814	0.120	
kundanahalli	3172	Jayamma -	51/*/*	Machinery	Soil Moisture Conservation Activity	Trench Cum Bund	RMT	60.00	100	76.0312	12.3814	0.060	
kundanahalli	3173	Jayamma - w/o Late Nagaraju	51/*/*	Machinery	Soil Moisture Conservation Activity	Trench Cum Bund	RMT	60.00	73	76.0312	12.3814	0.044	

Village Name	Farmer Code	Farmer Name	Survey Number	Rate Type (Manually/ Machinery)	Activity Type (Soil Moisture Conservation Activity/ Water Harvesting Activity)	Activity Name	Unit	Unit Cost (In Rs.)	Proposed Quantity	Latitude (Deg-Min-Sec)	Longitude (Deg-Min-Sec)	Total Cost (In Lacs)	Site Photo
kundanahalli	3174	Sannathamgowda S/O Thimmagowda	52/*/*	Machinery	Soil Moisture Conservation Activity	Trench Cum Bund	RMT	60.00	138	76.0275	12.3843	0.083	
kundanahalli	3175	Venkategowda S/O Thimmagowda	52/*/*	Machinery	Soil Moisture Conservation Activity	Trench Cum Bund	RMT	60.00	140	76.0275	12.3843	0.084	
kundanahalli	3176	Venkatesha -	52/*/*	Machinery	Soil Moisture Conservation Activity	Trench Cum Bund	RMT	60.00	50	76.0275	12.3843	0.030	
kundanahalli	3177	PT Shivanna S/O Thimmagowda	52/*/*	Machinery	Soil Moisture Conservation Activity	Trench Cum Bund	RMT	60.00	58	76.0275	12.3843	0.035	
kundanahalli	3178	PT Nagegowda S/O Thimmagowda	52/*/*	Machinery	Soil Moisture Conservation Activity	Trench Cum Bund	RMT	60.00	55	76.0275	12.3843	0.033	
kundanahalli	3179	PT Rajegowda S/O Thimmagowda	52/*/*	Machinery	Soil Moisture Conservation Activity	Trench Cum Bund	RMT	60.00	58	76.0275	12.3843	0.035	
kundanahalli	3180	Puttegowda - S/O Thimmagowda	54/*/1	Machinery	Soil Moisture Conservation Activity	Trench Cum Bund	RMT	60.00	108	76.0312	12.3814	0.065	
kundanahalli	3181	M.T. Subramanya S/O Thimmagowda	54/*/2	Machinery	Soil Moisture Conservation Activity	Trench Cum Bund	RMT	60.00	183	76.0312	12.3814	0.110	
kundanahalli	3182	Revamma w/o Late K T Nagaraju	54/*/3	Machinery	Soil Moisture Conservation Activity	Trench Cum Bund	RMT	60.00	108	76.0312	12.3814	0.065	
kundanahalli	3183	Minakshamma S/O HP Thimmagowda	54/*/4	Machinery	Soil Moisture Conservation Activity	Trench Cum Bund	RMT	60.00	183	76.0312	12.3814	0.110	
kundanahalli	3184	Kalayya S/O Kambayya	55/*/*	Machinery	Soil Moisture Conservation Activity	Trench Cum Bund	RMT	60.00	200	76.0285	12.3824	0.120	
kundanahalli	3185	Thamegowda - S/O Goudegowda	55/*/*	Machinery	Soil Moisture Conservation Activity	Trench Cum Bund	RMT	60.00	400	76.0285	12.3824	0.240	
kundanahalli	3186	Thamegowda - S/O Goudegowda	55/*/*	Machinery	Soil Moisture Conservation Activity	Trench Cum Bund	RMT	60.00	375	76.0285	12.3824	0.225	
kundanahalli	3187	Mennayya - S/O Siddaiah	55/*/*	Machinery	Soil Moisture Conservation Activity	Trench Cum Bund	RMT	60.00	400	76.0285	12.3824	0.240	
kundanahalli	3188	Ratnamma - w/o Srinivasa	55/*/*	Machinery	Soil Moisture Conservation Activity	Trench Cum Bund	RMT	60.00	150	76.0285	12.3824	0.090	
kundanahalli	3189	Ratnamma - w/o Srinivasa	55/*/*	Machinery	Soil Moisture Conservation Activity	Trench Cum Bund	RMT	60.00	200	76.0285	12.3824	0.120	
kundanahalli	3190	Ratnamma - D / O Kuntegowda	55/*/*	Machinery	Soil Moisture Conservation Activity	Trench Cum Bund	RMT	60.00	200	76.0285	12.3824	0.120	
kundanahalli	3191	Rangachari - S/O Kempachari	55/*/*	Machinery	Soil Moisture Conservation Activity	Trench Cum Bund	RMT	60.00	400	76.0285	12.3824	0.240	
kundanahalli	3192	H M Ramchandregowda - S/O Marigowda	55/*/*	Machinery	Soil Moisture Conservation Activity	Trench Cum Bund	RMT	60.00	400	76.0285	12.3824	0.240	

Village Name	Farmer Code	Farmer Name	Survey Number	Rate Type (Manually/ Machinery)	Activity Type (Soil Moisture Conservation Activity/ Water Harvesting Activity)	Activity Name	Unit	Unit Cost (In Rs.)	Proposed Quantity	Latitude (Deg-Min-Sec)	Longitude (Deg-Min-Sec)	Total Cost (In Lacs)	Site Photo
kundanahalli	3193	Sundaramma w/o m P D Lingaraju	55/*/*	Machinery	Soil Moisture Conservation Activity	Trench Cum Bund	RMT	60.00	130	76.0285	12.3824	0.078	
kundanahalli	3194	Mangegowda S/O Karigowda	55/*/*	Machinery	Soil Moisture Conservation Activity	Trench Cum Bund	RMT	60.00	0	76.0285	12.3824	0.000	
kundanahalli	3195	Sannamma - w/o Urygowda	55/*/*	Machinery	Soil Moisture Conservation Activity	Trench Cum Bund	RMT	60.00	250	76.0285	12.3824	0.150	
kundanahalli	3196	Sarojamma w/o Kandaswamy	55/*/*	Machinery	Soil Moisture Conservation Activity	Trench Cum Bund	RMT	60.00	250	76.0285	12.3824	0.150	
kundanahalli	3197	P D Lingaraju	55/*/*	Machinery	Soil Moisture Conservation Activity	Trench Cum Bund	RMT	60.00	205	76.0285	12.3824	0.123	
kundanahalli	3198	Chandragowda - S/O Malle gowda	55/*/*	Machinery	Soil Moisture Conservation Activity	Trench Cum Bund	RMT	60.00	65	76.0285	12.3824	0.039	
kundanahalli	3199	Siddaiah - S/O Belurayya	55/*/*	Machinery	Soil Moisture Conservation Activity	Trench Cum Bund	RMT	60.00	250	76.0285	12.3824	0.150	
kundanahalli	3200	Swaminaika - S/O Savalaiah	55/*/*	Machinery	Soil Moisture Conservation Activity	Trench Cum Bund	RMT	60.00	200	76.0285	12.3824	0.120	
kundanahalli	3201	Swamigowda - S/O Malle gowda	55/*/*	Machinery	Soil Moisture Conservation Activity	Trench Cum Bund	RMT	60.00	68	76.0285	12.3824	0.041	
kundanahalli	3202	H.B. Mahadevamma w/o . Late. K.V. Dinesh Kur	55/*/*	Machinery	Soil Moisture Conservation Activity	Trench Cum Bund	RMT	60.00	50	76.0285	12.3824	0.030	
kundanahalli	3203	Rajanaika - S/O Late Kempaika	55/*/*	Machinery	Soil Moisture Conservation Activity	Trench Cum Bund	RMT	60.00	150	76.0285	12.3824	0.090	
kundanahalli	3204	Hanumanthappa - S/O Ningappa	55/*/*	Machinery	Soil Moisture Conservation Activity	Trench Cum Bund	RMT	60.00	135	76.0285	12.3824	0.081	
kundanahalli	3205	Kumara S/O Subbegowda	55/*/*	Machinery	Soil Moisture Conservation Activity	Trench Cum Bund	RMT	60.00	100	76.0285	12.3824	0.060	
kundanahalli	3206	K.S. Kumara S/O Subbegowda	55/*/*	Machinery	Soil Moisture Conservation Activity	Trench Cum Bund	RMT	60.00	100	76.0285	12.3824	0.060	
kundanahalli	3207	Papanna - S/O Karyaiah	55/*/*	Machinery	Soil Moisture Conservation Activity	Trench Cum Bund	RMT	60.00	100	76.0285	12.3824	0.060	
kundanahalli	3208	Yalakkappachari S/O Rangachari	55/*/*	Machinery	Soil Moisture Conservation Activity	Trench Cum Bund	RMT	60.00	75	76.0285	12.3824	0.045	
kundanahalli	3209	Srinivasachari S/O Rangachari	55/*/*	Machinery	Soil Moisture Conservation Activity	Trench Cum Bund	RMT	60.00	50	76.0285	12.3824	0.030	
kundanahalli	3210	K V Annappa Venkategowda S/O Venkategowd	55/*/*	Machinery	Soil Moisture Conservation Activity	Trench Cum Bund	RMT	60.00	250	76.0285	12.3824	0.150	
kundanahalli	3211	Yashodamma w/o K V Manjunatha	55/*/*	Machinery	Soil Moisture Conservation Activity	Trench Cum Bund	RMT	60.00	250	76.0285	12.3824	0.150	

Village Name	Farmer Code	Farmer Name	Survey Number	Rate Type (Manually/ Machinery)	Activity Type (Soil Moisture Conservation Activity/ Water Harvesting Activity)	Activity Name	Unit	Unit Cost (In Rs.)	Proposed Quantity	Latitude (Deg-Min-Sec)	Longitude (Deg-Min-Sec)	Total Cost (In Lacs)	Site Photo
kundanahalli	3212	Sannarayana S/O Kambayya	55/*/*	Machinery	Soil Moisture Conservation Activity	Trench Cum Bund	RMT	60.00	200	76.0285	12.3824	0.120	
kundanahalli	3213	Puttaraju s/o Kalaiah	55/*/*	Machinery	Soil Moisture Conservation Activity	Trench Cum Bund	RMT	60.00	250	76.0285	12.3824	0.150	
kundanahalli	3214	Ravi - S/O Ningappa	55/*/*	Machinery	Soil Moisture Conservation Activity	Trench Cum Bund	RMT	60.00	133	76.0285	12.3824	0.080	
kundanahalli	3215	Gowramma w/o Late Appajachari	55/*/*	Machinery	Soil Moisture Conservation Activity	Trench Cum Bund	RMT	60.00	75	76.0285	12.3824	0.045	
kundanahalli	3216	Kamalamma w/o Late Singraegowda	55/*/*	Machinery	Soil Moisture Conservation Activity	Trench Cum Bund	RMT	60.00	313	76.0285	12.3824	0.188	
kundanahalli	3217	Kamalamma w/o . Singrigowda	55/*/*	Machinery	Soil Moisture Conservation Activity	Trench Cum Bund	RMT	60.00	178	76.0285	12.3824	0.107	
kundanahalli	3218	Pasture -	55/*/*	Machinery	Soil Moisture Conservation Activity	Trench Cum Bund	RMT	60.00	5000	76.0285	12.3824	3.000	
kundanahalli	3219	Vrishabhendra - S/O Ramappa	56/*/1	Machinery	Soil Moisture Conservation Activity	Trench Cum Bund	RMT	60.00	8	76.0285	12.3824	0.005	
kundanahalli	3220	Samigowda - S/O MalLate gowda	56/*/1	Machinery	Soil Moisture Conservation Activity	Trench Cum Bund	RMT	60.00	150	76.0285	12.3824	0.090	
kundanahalli	3221	Sharadamma w/o Govindgowda	8/*/*	Machinery	Soil Moisture Conservation Activity	Trench Cum Bund	RMT	60.00	175	76.0299	12.3858	0.105	
kundanahalli	3222	P K Ramaswamy S/O Kadegowda	8/*/*	Machinery	Soil Moisture Conservation Activity	Trench Cum Bund	RMT	60.00	50	76.0299	12.3858	0.030	
kundanahalli	3223	Manju S/O Govindgowda	8/*/*	Machinery	Soil Moisture Conservation Activity	Trench Cum Bund	RMT	60.00	50	76.0299	12.3858	0.030	
kundanahalli	3224	Jayamma w/o Late Purushottamma K P	9/*/1	Machinery	Soil Moisture Conservation Activity	Trench Cum Bund	RMT	60.00	50	76.0299	12.3858	0.030	
kundanahalli	3225	Asha w/o . Subramanya M T. -	9/*/10	Machinery	Soil Moisture Conservation Activity	Trench Cum Bund	RMT	60.00	15	76.0299	12.3858	0.009	
kundanahalli	3226	H P Sundara S/O puttegowda. - - Land	9/*/11	Machinery	Soil Moisture Conservation Activity	Trench Cum Bund	RMT	60.00	20	76.0299	12.3858	0.012	
kundanahalli	3227	H P Sundara S/O puttegowda. - - Land	9/*/11	Machinery	Soil Moisture Conservation Activity	Trench Cum Bund	RMT	60.00	30	76.0299	12.3858	0.018	
kundanahalli	3228	K P Dinesh S/O Puttegowda. -	9/*/12	Machinery	Soil Moisture Conservation Activity	Trench Cum Bund	RMT	60.00	50	76.0299	12.3858	0.030	
kundanahalli	3229	K. P. Srinivasa S/O Puttegowda. -	9/*/13	Machinery	Soil Moisture Conservation Activity	Trench Cum Bund	RMT	60.00	30	76.0299	12.3858	0.018	
kundanahalli	3230	N S Annappa S/O Late Somagowda. -	9/*/14	Machinery	Soil Moisture Conservation Activity	Trench Cum Bund	RMT	60.00	18	76.0299	12.3858	0.011	

Village Name	Farmer Code	Farmer Name	Survey Number	Rate Type (Manually/ Machinery)	Activity Type (Soil Moisture Conservation Activity/ Water Harvesting Activity)	Activity Name	Unit	Unit Cost (In Rs.)	Proposed Quantity	Latitude (Deg-Min-Sec)	Longitude (Deg-Min-Sec)	Total Cost (In Lacs)	Site Photo
kundanahalli	3231	Yashavantha K.M. S/O . Mallashetti. -	9/*2	Machinery	Soil Moisture Conservation Activity	Trench Cum Bund	RMT	60.00	50	76.0299	12.3858	0.030	
kundanahalli	3232	Govindegowda S/O Papagowda	9/*3	Machinery	Soil Moisture Conservation Activity	Trench Cum Bund	RMT	60.00	90	76.0299	12.3858	0.054	
kundanahalli	3233	Puttaraju - S/O Papagowda	9/*4	Machinery	Soil Moisture Conservation Activity	Trench Cum Bund	RMT	60.00	50	76.0299	12.3858	0.030	
kundanahalli	3234	J.M. Shashikala w/o . K.V.Gnaneswar- Bh.P.	9/*5	Machinery	Soil Moisture Conservation Activity	Trench Cum Bund	RMT	60.00	50	76.0299	12.3858	0.030	
kundanahalli	3235	JM Shashikala S/O K V Ganeswara- Bh.P.	9/*6	Machinery	Soil Moisture Conservation Activity	Trench Cum Bund	RMT	60.00	50	76.0299	12.3858	0.030	
kundanahalli	3236	Lalithamma M D w/o m Late K A Yaddappa	9/*7	Machinery	Soil Moisture Conservation Activity	Trench Cum Bund	RMT	60.00	50	76.0299	12.3858	0.030	
kundanahalli	3237	Annegowda S/O Papegowda	9/*8	Machinery	Soil Moisture Conservation Activity	Trench Cum Bund	RMT	60.00	48	76.0299	12.3858	0.029	
Iylapura	3238	Kullamma s/o Siddaiah	1/**	Machinery	Soil Moisture Conservation Activity	Trench Cum Bund	RMT	60.00	283	76.0218	12.3593	0.170	
Iylapura	3239	Sannappa Bin Lay Madhappa	1/**	Machinery	Soil Moisture Conservation Activity	Trench Cum Bund	RMT	60.00	400	76.0218	12.3593	0.240	
Iylapura	3240	Nibu Thomas bin. Kurien Thomas. -	13/*1	Machinery	Soil Moisture Conservation Activity	Trench Cum Bund	RMT	60.00	50	76.0192	12.3583	0.030	
Iylapura	3241	Nibu Thomas bin. Kurien Thomas. -	13/*2	Machinery	Soil Moisture Conservation Activity	Trench Cum Bund	RMT	60.00	250	76.0192	12.3583	0.150	
Iylapura	3242	Devamma - Kom Lay Kalyya	2/*1	Machinery	Soil Moisture Conservation Activity	Trench Cum Bund	RMT	60.00	233	76.0226	12.3619	0.140	
Iylapura	3243	Malligamma Co B P Malleswamy	2/*1	Machinery	Soil Moisture Conservation Activity	Trench Cum Bund	RMT	60.00	200	76.0226	12.3619	0.120	
Iylapura	3244	Ningajamma kom le venkategowda. -	2/*2	Machinery	Soil Moisture Conservation Activity	Trench Cum Bund	RMT	60.00	250	76.0226	12.3619	0.150	
Iylapura	3245	Keerthi S. Bin sannaswamigowda	2/*3	Machinery	Soil Moisture Conservation Activity	Trench Cum Bund	RMT	60.00	100	76.0226	12.3619	0.060	
Iylapura	3246	Akkamma Co. Lay Kalaiah	21/**	Machinery	Soil Moisture Conservation Activity	Trench Cum Bund	RMT	60.00	103	76.0212	12.3609	0.062	
Iylapura	3247	B C Viswanath bin Channegowda	21/**	Machinery	Soil Moisture Conservation Activity	Trench Cum Bund	RMT	60.00	218	76.0212	12.3609	0.131	
Iylapura	3248	Narayana Bin Le Ramegowda	21/**	Machinery	Soil Moisture Conservation Activity	Trench Cum Bund	RMT	60.00	238	76.0212	12.3609	0.143	
Iylapura	3249	Sannaiah bin manikyam	22/*1	Machinery	Soil Moisture Conservation Activity	Trench Cum Bund	RMT	60.00	200	76.0204	12.3596	0.120	

Village Name	Farmer Code	Farmer Name	Survey Number	Rate Type (Manually/ Machinery)	Activity Type (Soil Moisture Conservation Activity/ Water Harvesting Activity)	Activity Name	Unit	Unit Cost (In Rs.)	Proposed Quantity	Latitude (Deg-Min-Sec)	Longitude (Deg-Min-Sec)	Total Cost (In Lacs)	Site Photo
Iylapura	3250	Kamamma - Co Lay. Krishna	22/*/1	Machinery	Soil Moisture Conservation Activity	Trench Cum Bund	RMT	60.00	200	76.0204	12.3596	0.120	
Iylapura	3251	COMMAN LAND	22/*/1A	Machinery	Soil Moisture Conservation Activity	Trench Cum Bund	RMT	60.00	50	76.0204	12.3596	0.030	
Iylapura	3252	Puttamma w/o Puttaiah	22/*/2	Machinery	Soil Moisture Conservation Activity	Trench Cum Bund	RMT	60.00	100	76.0204	12.3596	0.060	
Iylapura	3253	N, K. Ravikumara - Bin Kalyanamma	22/*/2	Machinery	Soil Moisture Conservation Activity	Trench Cum Bund	RMT	60.00	100	76.0204	12.3596	0.060	
Iylapura	3254	P. Puttaswamy - Bin Puttayya	22/*/3	Machinery	Soil Moisture Conservation Activity	Trench Cum Bund	RMT	60.00	100	76.0204	12.3596	0.060	
Iylapura	3255	N.K. Ravikumara - Bin Kalyanamma	22/*/3	Machinery	Soil Moisture Conservation Activity	Trench Cum Bund	RMT	60.00	250	76.0204	12.3596	0.150	
Iylapura	3256	P Puttaswamy - Bin Puttayya	22/*/4	Machinery	Soil Moisture Conservation Activity	Trench Cum Bund	RMT	60.00	180	76.0204	12.3596	0.108	
Iylapura	3257	Kanthamma Kom Lay Jaga	3/*/1	Machinery	Soil Moisture Conservation Activity	Trench Cum Bund	RMT	60.00	50	76.0243	12.3620	0.030	
Iylapura	3258	Rangashetti G J bin Jawarashetti. -	3/*/3	Machinery	Soil Moisture Conservation Activity	Trench Cum Bund	RMT	60.00	418	76.0243	12.3620	0.251	
Iylapura	3259	U B Rajegowda bin Bairappa	3/*/4	Machinery	Soil Moisture Conservation Activity	Trench Cum Bund	RMT	60.00	108	76.0243	12.3620	0.065	
Iylapura	3260	Karigowda bin Thimmagowda	3/*/5	Machinery	Soil Moisture Conservation Activity	Trench Cum Bund	RMT	60.00	198	76.0243	12.3620	0.119	
Iylapura	3261	Srinivasa Bin Lay Javaregowda	3/*/6	Machinery	Soil Moisture Conservation Activity	Trench Cum Bund	RMT	60.00	173	76.0243	12.3620	0.104	
Iylapura	3262	Basavaraju Bin Ningappa	3/*/7	Machinery	Soil Moisture Conservation Activity	Trench Cum Bund	RMT	60.00	175	76.0243	12.3620	0.105	
Iylapura	3263	N S Govindgowda Bin Lay Chelegowda	3/*/8	Machinery	Soil Moisture Conservation Activity	Trench Cum Bund	RMT	60.00	175	76.0243	12.3620	0.105	
Iylapura	3264	COMMAN LAND	4/*/*	Machinery	Soil Moisture Conservation Activity	Trench Cum Bund	RMT	60.00	0	76.0243	12.3620	0.000	
Iylapura	3265	Leelavathi Co. Lay Satisha	5/*/1	Machinery	Soil Moisture Conservation Activity	Trench Cum Bund	RMT	60.00	500	76.0237	12.3592	0.300	
Iylapura	3266	Kumara Bin Lay.Narayanawamy	5/*/1	Machinery	Soil Moisture Conservation Activity	Trench Cum Bund	RMT	60.00	238	76.0237	12.3592	0.143	
Iylapura	3267	Sannamma Bin Lay.Halagayya	5/*/1	Machinery	Soil Moisture Conservation Activity	Trench Cum Bund	RMT	60.00	100	76.0237	12.3592	0.060	
Iylapura	3268	Swami bin Hanumagowda	5/*/1	Machinery	Soil Moisture Conservation Activity	Trench Cum Bund	RMT	60.00	200	76.0237	12.3592	0.120	



Village Name	Farmer Code	Farmer Name	Survey Number	Rate Type (Manually/Machinery)	Activity Type (Soil Moisture Conservation Activity/ Water Harvesting Activity)	Activity Name	Unit	Unit Cost (In Rs.)	Proposed Quantity	Latitude (Deg-Min-Sec)	Longitude (Deg-Min-Sec)	Total Cost (In Lacs)	Site Photo
Iylapura	3269	Kamamma Co. H S Shivalingappa	5/*1	Machinery	Soil Moisture Conservation Activity	Trench Cum Bund	RMT	60.00	25	76.0237	12.3592	0.015	
Iylapura	3270	K C Mahesh Bin Lay H M Chandrasekhar	5/*1	Machinery	Soil Moisture Conservation Activity	Trench Cum Bund	RMT	60.00	250	76.0237	12.3592	0.150	
Iylapura	3271	Y R Puttarudrappa	5/*1	Machinery	Soil Moisture Conservation Activity	Trench Cum Bund	RMT	60.00	13	76.0237	12.3592	0.008	
Iylapura	3272	Annaiyya bin lay halagayya	5/*1	Machinery	Soil Moisture Conservation Activity	Trench Cum Bund	RMT	60.00	38	76.0237	12.3592	0.023	
Iylapura	3273	Annaiyya bin lay halagayya	5/*1	Machinery	Soil Moisture Conservation Activity	Trench Cum Bund	RMT	60.00	50	76.0237	12.3592	0.030	
Iylapura	3274	Lakkamma Kom Javaraiah	5/*1	Machinery	Soil Moisture Conservation Activity	Trench Cum Bund	RMT	60.00	500	76.0237	12.3592	0.300	
Iylapura	3275	Shivegowda - Bin Thamayya	5/*1	Machinery	Soil Moisture Conservation Activity	Trench Cum Bund	RMT	60.00	125	76.0237	12.3592	0.075	
Iylapura	3276	Manju bin le Ramegowda. -	5/*3	Machinery	Soil Moisture Conservation Activity	Trench Cum Bund	RMT	60.00	228	76.0237	12.3592	0.137	
Iylapura	3277	Manju bin le Ramegowda. -	5/*4	Machinery	Soil Moisture Conservation Activity	Trench Cum Bund	RMT	60.00	73	76.0237	12.3592	0.044	
mallinatapura	3278	kapiniegowda s/o shettigowda	58/*/*	Machinery	Soil Moisture Conservation Activity	Trench Cum Bund	RMT	60.00	125	76.0449	12.3623	0.075	
mallinatapura	3279	M S swamygowda s/o sannegowda	58/*/*	Machinery	Soil Moisture Conservation Activity	Trench Cum Bund	RMT	60.00	100	76.0449	12.3623	0.060	
mallinatapura	3280	yogesha s/o sannegowda	58/*/*	Machinery	Soil Moisture Conservation Activity	Trench Cum Bund	RMT	60.00	85	76.0449	12.3623	0.051	
handiguddakavalu	3281	COMMAN LAND	2/*/*	Machinery	Soil Moisture Conservation Activity	Trench Cum Bund	RMT	60.00	400	76.0252	12.3989	0.240	
handiguddakavalu	3282	COMMAN LAND	3/*/*	Machinery	Soil Moisture Conservation Activity	Trench Cum Bund	RMT	60.00	525	76.0186	12.3940	0.315	
Belturu	3283	BR Ganesha s/o Ramegowda. -	7/*1	Machinery	Soil Moisture Conservation Activity	Trench Cum Bund	RMT	60.00	250	76.0399	12.3588	0.150	
Belturu	3284	BR Ganesha s/o Ramegowda. -	7/*2	Machinery	Soil Moisture Conservation Activity	Trench Cum Bund	RMT	60.00	58	76.0399	12.3588	0.035	
Belturu	3285	Sanjeevayya - s/o Hanumanthyaya	8/*1	Machinery	Soil Moisture Conservation Activity	Trench Cum Bund	RMT	60.00	103	76.0406	12.3590	0.062	
Belturu	3286	Sannachikkamma w/o Lay.Hanumayya Uruf Pap	8/*2	Machinery	Soil Moisture Conservation Activity	Trench Cum Bund	RMT	60.00	65	76.0406	12.3590	0.039	
Belturu	3287	Puttegowda s/o Lay Sannaputtaiah Uruf Chutpat	9/*1	Machinery	Soil Moisture Conservation Activity	Trench Cum Bund	RMT	60.00	90	76.0411	12.3592	0.054	

Village Name	Farmer Code	Farmer Name	Survey Number	Rate Type (Manually/ Machinery)	Activity Type (Soil Moisture Conservation Activity/ Water Harvesting Activity)	Activity Name	Unit	Unit Cost (In Rs.)	Proposed Quantity	Latitude (Deg-Min-Sec)	Longitude (Deg-Min-Sec)	Total Cost (In Lacs)	Site Photo
Belturu	3288	Karagama Co.Lay.Tamegowda	9/*2	Machinery	Soil Moisture Conservation Activity	Trench Cum Bund	RMT	60.00	135	76.0411	12.3592	0.081	
Belturu	3289	Mahadevamma w/o Rangayya	10/*/*	Machinery	Soil Moisture Conservation Activity	Trench Cum Bund	RMT	60.00	95	76.0416	12.3591	0.057	
Belturu	3290	Chikkayya - s/o Deayya	10/*/*	Machinery	Soil Moisture Conservation Activity	Trench Cum Bund	RMT	60.00	95	76.0416	12.3591	0.057	
Belturu	3291	Mallappa s/o Mallappa	12/*2	Machinery	Soil Moisture Conservation Activity	Trench Cum Bund	RMT	60.00	40	76.0426	12.3596	0.024	
Belturu	3292	Ramegowda - s/o Sannegowda	12/*2	Machinery	Soil Moisture Conservation Activity	Trench Cum Bund	RMT	60.00	40	76.0426	12.3596	0.024	
Belturu	3293	Madappa s/o Puttappa	12/*5	Machinery	Soil Moisture Conservation Activity	Trench Cum Bund	RMT	60.00	33	76.0426	12.3596	0.020	
Belturu	3294	Annegowda -	12/*6	Machinery	Soil Moisture Conservation Activity	Trench Cum Bund	RMT	60.00	58	76.0426	12.3596	0.035	
Belturu	3295	COMMAN LAND	13/*/*	Machinery	Soil Moisture Conservation Activity	Trench Cum Bund	RMT	60.00	168	76.0461	12.3615	0.101	
Belturu	3296	P.G. Narasimhamoorthy s/o Lay. Govindayaya	14/*1	Machinery	Soil Moisture Conservation Activity	Trench Cum Bund	RMT	60.00	50	76.0445	12.3608	0.030	
Belturu	3297	Nagesh - s/o Subbegowda	15/*1	Machinery	Soil Moisture Conservation Activity	Trench Cum Bund	RMT	60.00	78	76.0442	12.3607	0.047	
Belturu	3298	Doddappa Gowda - s/o Lakkegowda	16/*2	Machinery	Soil Moisture Conservation Activity	Trench Cum Bund	RMT	60.00	35	76.0441	12.3606	0.021	
Belturu	3299	Thayamma w/o Devegowda	17/*/*	Machinery	Soil Moisture Conservation Activity	Trench Cum Bund	RMT	60.00	110	76.0439	12.3604	0.066	
Belturu	3300	Chandrasekhar B H s/o Hanumagowda Bellator.	18/*/*	Machinery	Soil Moisture Conservation Activity	Trench Cum Bund	RMT	60.00	120	76.0438	12.3603	0.072	
Belturu	3301	Javaraya s/o Devayya	19/*1	Machinery	Soil Moisture Conservation Activity	Trench Cum Bund	RMT	60.00	68	76.0452	12.3609	0.041	
Belturu	3302	B S Rajeegowda - s/o P Sanjeeve Gowda	20/*1	Machinery	Soil Moisture Conservation Activity	Trench Cum Bund	RMT	60.00	115	76.0436	12.3602	0.069	
Belturu	3303	COMMAN LAND	21/*/*	Machinery	Soil Moisture Conservation Activity	Trench Cum Bund	RMT	60.00	18	76.0451	12.3606	0.011	
Belturu	3304	Jawaramma - Coom Puttegowda	22/*/*	Machinery	Soil Moisture Conservation Activity	Trench Cum Bund	RMT	60.00	233	76.0451	12.3606	0.140	
Belturu	3305	Hanuma - s/o Sanjeeva	23/*/*	Machinery	Soil Moisture Conservation Activity	Trench Cum Bund	RMT	60.00	70	76.0451	12.3606	0.042	
Belturu	3306	B.S Rajeegowda s/o Lay P. Sanjeevegowda. -	24/*/*	Machinery	Soil Moisture Conservation Activity	Trench Cum Bund	RMT	60.00	195	76.0451	12.3606	0.117	

Village Name	Farmer Code	Farmer Name	Survey Number	Rate Type (Manually/ Machinery)	Activity Type (Soil Moisture Conservation Activity/ Water Harvesting Activity)	Activity Name	Unit	Unit Cost (In Rs.)	Proposed Quantity	Latitude (Deg-Min-Sec)	Longitude (Deg-Min-Sec)	Total Cost (In Lacs)	Site Photo
Kamanahalli	3307	H.T.Nagaraju s/o H.P.Timmegowda	20/*2	Machinery	Soil Moisture Conservation Activity	Trench Cum Bund	RMT	60.00	125	76.0257	12.3700	0.075	
Kamanahalli	3308	Govindegowda s/o Late Sanjeevegowda -	20/*3	Machinery	Soil Moisture Conservation Activity	Trench Cum Bund	RMT	60.00	25	76.0257	12.3700	0.015	
Kamanahalli	3309	Sharadamma w/o .L.H.Narayana	22/*1	Machinery	Soil Moisture Conservation Activity	Trench Cum Bund	RMT	60.00	118	76.0257	12.3700	0.071	
Kamanahalli	3310	H S Suresh s/o Late Swamigowda	22/*3	Machinery	Soil Moisture Conservation Activity	Trench Cum Bund	RMT	60.00	78	76.0257	12.3700	0.047	
Kamanahalli	3311	Govinda s/o HP Tammegowda Uruf Tamegowda	22/*4	Machinery	Soil Moisture Conservation Activity	Trench Cum Bund	RMT	60.00	80	76.0257	12.3700	0.048	
Kamanahalli	3312	Sarojamma w/o Late Siddhalingappa	23/*1	Machinery	Soil Moisture Conservation Activity	Trench Cum Bund	RMT	60.00	40	76.0257	12.3700	0.024	
Kamanahalli	3313	Lalithamma w/o Late H P Thimmagowda	23/*1	Machinery	Soil Moisture Conservation Activity	Trench Cum Bund	RMT	60.00	118	76.0257	12.3700	0.071	
Kamanahalli	3314	Lakshamma - w/o . H P Thimmagowda	23/*1	Machinery	Soil Moisture Conservation Activity	Trench Cum Bund	RMT	60.00	125	76.0257	12.3700	0.075	
Kamanahalli	3315	Sarojamma w/o Late Siddhalingappa	23/*2	Machinery	Soil Moisture Conservation Activity	Trench Cum Bund	RMT	60.00	125	0.0000	0.0000	0.075	
Kamanahalli	3316	H M Puttarajegowda - s/o Marigowda	24/*1	Machinery	Soil Moisture Conservation Activity	Trench Cum Bund	RMT	60.00	63	76.0260	12.3683	0.038	
Kamanahalli	3317	M.K. Sarojamma w/o . Late .H.K.Krishna	24/*2	Machinery	Soil Moisture Conservation Activity	Trench Cum Bund	RMT	60.00	63	76.0260	12.3683	0.038	
Kamanahalli	3318	H M Govindegowda - s/o Marigowda	25/*1	Machinery	Soil Moisture Conservation Activity	Trench Cum Bund	RMT	60.00	58	76.0266	12.3684	0.035	
Kamanahalli	3319	Swamigowda - s/o Tammegowda	25/*2	Machinery	Soil Moisture Conservation Activity	Trench Cum Bund	RMT	60.00	175	76.0266	12.3684	0.105	
Kamanahalli	3320	Bhojogowda - s/o Rangegowda	26/*1	Machinery	Soil Moisture Conservation Activity	Trench Cum Bund	RMT	60.00	20	76.0270	12.3682	0.012	
Kamanahalli	3321	Bhojogowda - s/o Rangegowda	26/*2	Machinery	Soil Moisture Conservation Activity	Trench Cum Bund	RMT	60.00	110	76.0270	12.3682	0.066	
Kamanahalli	3322	Bhojogowda - s/o Rangegowda	26/*3	Machinery	Soil Moisture Conservation Activity	Trench Cum Bund	RMT	60.00	10	76.0270	12.3682	0.006	
Kamanahalli	3323	Sarojamma - w/o Marigowda	26/*4	Machinery	Soil Moisture Conservation Activity	Trench Cum Bund	RMT	60.00	110	76.0270	12.3682	0.066	
Kamanahalli	3324	Neelavathi w/o . Late Sannegowda	27/*1	Machinery	Soil Moisture Conservation Activity	Trench Cum Bund	RMT	60.00	303	76.0273	12.3674	0.182	
Kamanahalli	3325	Hombalamma w/o Late Hanumegowda	27/*2	Machinery	Soil Moisture Conservation Activity	Trench Cum Bund	RMT	60.00	103	76.0273	12.3674	0.062	

Village Name	Farmer Code	Farmer Name	Survey Number	Rate Type (Manually/ Machinery)	Activity Type (Soil Moisture Conservation Activity/ Water Harvesting Activity)	Activity Name	Unit	Unit Cost (In Rs.)	Proposed Quantity	Latitude (Deg-Min-Sec)	Longitude (Deg-Min-Sec)	Total Cost (In Lacs)	Site Photo
Kamanahalli	3326	Dasaregowda - s/o Tammegowda	28/*/*	Machinery	Soil Moisture Conservation Activity	Trench Cum Bund	RMT	60.00	73	76.0261	12.3676	0.044	
Kamanahalli	3327	Dasaregowda - s/o Thamegowda	29/*/1	Machinery	Soil Moisture Conservation Activity	Trench Cum Bund	RMT	60.00	443	76.0258	12.3667	0.266	
Kamanahalli	3328	Srinivasa. -Late s/o . Ramegowda	29/*/2	Machinery	Soil Moisture Conservation Activity	Trench Cum Bund	RMT	60.00	100	76.0258	12.3667	0.060	
Kamanahalli	3329	Puttamma w/o Thammegowda	30/*/1	Machinery	Soil Moisture Conservation Activity	Trench Cum Bund	RMT	60.00	300	76.0269	12.3662	0.180	
Kamanahalli	3330	Bhagyamma s/o Thamegowda	30/*/2	Machinery	Soil Moisture Conservation Activity	Trench Cum Bund	RMT	60.00	125	76.0269	12.3662	0.075	
Kamanahalli	3331	Shivanna s/o Kalya. -	30/*/3	Machinery	Soil Moisture Conservation Activity	Trench Cum Bund	RMT	60.00	125	76.0269	12.3662	0.075	
Kamanahalli	3332	Shyalaja s/o Thamegowda	30/*/4	Machinery	Soil Moisture Conservation Activity	Trench Cum Bund	RMT	60.00	125	76.0269	12.3662	0.075	
Kamanahalli	3333	Swamigowda - s/o Tammegowda	31/*/1	Machinery	Soil Moisture Conservation Activity	Trench Cum Bund	RMT	60.00	225	76.0254	12.3654	0.135	
Kamanahalli	3334	B P Malleswamy - s/o Puttanyaya	31/*/1	Machinery	Soil Moisture Conservation Activity	Trench Cum Bund	RMT	60.00	200	76.0254	12.3654	0.120	
Kamanahalli	3335	B.P. Malleswami s/o Late Puttannaiah	31/*/2	Machinery	Soil Moisture Conservation Activity	Trench Cum Bund	RMT	60.00	25	76.0254	12.3654	0.015	
Kamanahalli	3336	B P Swami - s/o Puttannaiah	32/*/*	Machinery	Soil Moisture Conservation Activity	Trench Cum Bund	RMT	60.00	100	76.0247	12.3652	0.060	
Kamanahalli	3337	B P Chandrappa - s/o Puttanyaya	32/*/*	Machinery	Soil Moisture Conservation Activity	Trench Cum Bund	RMT	60.00	125	76.0247	12.3652	0.075	
Kamanahalli	3338	B P Shivanna - s/o Puttanyaya	32/*/*	Machinery	Soil Moisture Conservation Activity	Trench Cum Bund	RMT	60.00	50	76.0247	12.3652	0.030	
Kamanahalli	3339	Krishnashetty s/o Late Puttashetti. -	33/*/1	Machinery	Soil Moisture Conservation Activity	Trench Cum Bund	RMT	60.00	118	76.0260	12.3645	0.071	
Kamanahalli	3340	Ishvarayya - s/o Basavyaya	33/*/2	Machinery	Soil Moisture Conservation Activity	Trench Cum Bund	RMT	60.00	0	76.0260	12.3645	0.000	
Kamanahalli	3341	Radhamma w/o Kantaraju	33/*/3	Machinery	Soil Moisture Conservation Activity	Trench Cum Bund	RMT	60.00	300	76.0260	12.3645	0.180	
Kamanahalli	3342	Ratnamma w/o Late Shivannashetty	33/*/4	Machinery	Soil Moisture Conservation Activity	Trench Cum Bund	RMT	60.00	118	76.0260	12.3645	0.071	
Kamanahalli	3343	Jayamma w/o Late Nagesh	34/*/1	Machinery	Soil Moisture Conservation Activity	Trench Cum Bund	RMT	60.00	75	76.0244	12.3646	0.045	
Kamanahalli	3344	B P Shivanna - s/o Puttanyaya	34/*/1	Machinery	Soil Moisture Conservation Activity	Trench Cum Bund	RMT	60.00	50	76.0244	12.3646	0.030	

Village Name	Farmer Code	Farmer Name	Survey Number	Rate Type (Manually/ Machinery)	Activity Type (Soil Moisture Conservation Activity/ Water Harvesting Activity)	Activity Name	Unit	Unit Cost (In Rs.)	Proposed Quantity	Latitude (Deg-Min-Sec)	Longitude (Deg-Min-Sec)	Total Cost (In Lacs)	Site Photo
Kamanahalli	3345	Ravi - s/o Late .Basavaraju	34/*/1	Machinery	Soil Moisture Conservation Activity	Trench Cum Bund	RMT	60.00	175	76.0244	12.3646	0.105	
Kamanahalli	3346	B R sannaiyah s/o royayya	34/*/2	Machinery	Soil Moisture Conservation Activity	Trench Cum Bund	RMT	60.00	25	76.0244	12.3646	0.015	
Kamanahalli	3347	Kadamma w/o Late Lakshmaiah	34/*/3	Machinery	Soil Moisture Conservation Activity	Trench Cum Bund	RMT	60.00	25	76.0244	12.3646	0.015	
Kamanahalli	3348	B R Dasayya s/o Raiyya	4/*/1	Machinery	Soil Moisture Conservation Activity	Trench Cum Bund	RMT	60.00	150	76.0241	12.3660	0.090	
Kamanahalli	3349	Lakshamma w/o Rayaiah	5/*/1	Machinery	Soil Moisture Conservation Activity	Trench Cum Bund	RMT	60.00	100	76.0248	12.3668	0.060	
Kamanahalli	3350	Karyayyya - s/o le kalaiah	5/*/1	Machinery	Soil Moisture Conservation Activity	Trench Cum Bund	RMT	60.00	75	76.0248	12.3668	0.045	
Kamanahalli	3351	Karyayyya - s/o le kalaiah	6/*/*	Machinery	Soil Moisture Conservation Activity	Trench Cum Bund	RMT	60.00	50	76.0249	12.3679	0.030	
Arali kumari	3352	COMMAN LAND	17/*/*	Machinery	Soil Moisture Conservation Activity	Trench Cum Bund	RMT	60.00	528	75.9703	12.4124	0.317	
Arali kumari	3353	COMMAN LAND	17/*/*	Machinery	Soil Moisture Conservation Activity	Trench Cum Bund	RMT	60.00	600	75.9703	12.4124	0.360	
Arali kumari	3354	COMMAN LAND	27/*/*	Machinery	Soil Moisture Conservation Activity	Trench Cum Bund	RMT	60.00	500	75.9660	12.4188	0.300	
Arali kumari	3355	COMMAN LAND	27/*/*	Machinery	Soil Moisture Conservation Activity	Trench Cum Bund	RMT	60.00	475	75.9660	12.4188	0.285	
Arali kumari	3356	COMMAN LAND	28/*/*	Machinery	Soil Moisture Conservation Activity	Trench Cum Bund	RMT	60.00	500	75.9662	12.4182	0.300	
Arali kumari	3357	COMMAN LAND	28/*/*	Machinery	Soil Moisture Conservation Activity	Trench Cum Bund	RMT	60.00	500	75.9662	12.4182	0.300	
Arali kumari	3358	COMMAN LAND	3/*/*	Machinery	Soil Moisture Conservation Activity	Trench Cum Bund	RMT	60.00	500	75.9656	12.4197	0.300	
Arali kumari	3359	COMMAN LAND	3/*/*	Machinery	Soil Moisture Conservation Activity	Trench Cum Bund	RMT	60.00	500	75.9656	12.4197	0.300	
Arali kumari	3360	COMMAN LAND	4/*/*	Machinery	Soil Moisture Conservation Activity	Trench Cum Bund	RMT	60.00	500	75.9660	12.4267	0.300	
Arali kumari	3361	COMMAN LAND	4/*/*	Machinery	Soil Moisture Conservation Activity	Trench Cum Bund	RMT	60.00	600	75.9660	12.4267	0.360	
Arali kumari	3362	COMMAN LAND	4/*/*	Machinery	Soil Moisture Conservation Activity	Trench Cum Bund	RMT	60.00	43033	75.9660	12.4267	25.820	
Arali kumari	3363	COMMAN LAND	5/*/*	Machinery	Soil Moisture Conservation Activity	Trench Cum Bund	RMT	60.00	500	75.9726	12.4174	0.300	

Village Name	Farmer Code	Farmer Name	Survey Number	Rate Type (Manually/Machinery)	Activity Type (Soil Moisture Conservation Activity/ Water Harvesting Activity)	Activity Name	Unit	Unit Cost (In Rs.)	Proposed Quantity	Latitude (Deg-Min-Sec)	Longitude (Deg-Min-Sec)	Total Cost (In Lacs)	Site Photo
Arali kumari	3364	COMMAN LAND	5/*/*	Machinery	Soil Moisture Conservation Activity	Trench Cum Bund	RMT	60.00	500	75.9726	12.4174	0.300	
Arali kumari	3365	COMMAN LAND	6/*/*	Machinery	Soil Moisture Conservation Activity	Trench Cum Bund	RMT	60.00	500	75.9681	12.4184	0.300	
Arali kumari	3366	COMMAN LAND	6/*/*	Machinery	Soil Moisture Conservation Activity	Trench Cum Bund	RMT	60.00	500	75.9681	12.4184	0.300	
Arali kumari	3367	COMMAN LAND	7/*/*	Machinery	Soil Moisture Conservation Activity	Trench Cum Bund	RMT	60.00	500	75.9695	12.4169	0.300	
Arali kumari	3368	COMMAN LAND	7/*/*	Machinery	Soil Moisture Conservation Activity	Trench Cum Bund	RMT	60.00	500	75.9695	12.4169	0.300	
Arali kumari	3369	COMMAN LAND	8/*/*	Machinery	Soil Moisture Conservation Activity	Trench Cum Bund	RMT	60.00	500	75.9698	12.4178	0.300	
Bylakoppa	3370	Veerabhadraiah s/o Sannahaida	61/*/1	Machinery	Soil Moisture Conservation Activity	Trench Cum Bund	RMT	60.00	325	75.9912	12.4234	0.195	
Bylakoppa	3371	Gowramma w/o Late Govindgowda	61/*/2	Machinery	Soil Moisture Conservation Activity	Trench Cum Bund	RMT	60.00	275	75.9912	12.4234	0.165	
Bylakoppa	3372	Shabrin Fatima w/o. Mahmoud Mohid Makki	62/*/*	Machinery	Soil Moisture Conservation Activity	Trench Cum Bund	RMT	60.00	150	75.9902	12.4243	0.090	
Bylakoppa	3373	Gapur Khan s/o Hussain Khan	64/*/1A	Machinery	Soil Moisture Conservation Activity	Trench Cum Bund	RMT	60.00	125	75.9916	12.4250	0.075	
Bylakoppa	3374	Manager Jayashree Tyksatel -	64/*/1B	Machinery	Soil Moisture Conservation Activity	Trench Cum Bund	RMT	60.00	23	75.9916	12.4250	0.014	
Bylakoppa	3375	Sannaswami- s/o Melagurayya	64/*/1C	Machinery	Soil Moisture Conservation Activity	Trench Cum Bund	RMT	60.00	75	75.9916	12.4250	0.045	
Bylakoppa	3376	Jayamma - w/o Annegowda	64/*/2	Machinery	Soil Moisture Conservation Activity	Trench Cum Bund	RMT	60.00	30	75.9916	12.4250	0.018	
Bylakoppa	3377	B.S. Raju -	64/*/2	Machinery	Soil Moisture Conservation Activity	Trench Cum Bund	RMT	60.00	28	75.9916	12.4250	0.017	
Bylakoppa	3378	Basavaraju s/o Late.BS Thamegowda	64/*/2	Machinery	Soil Moisture Conservation Activity	Trench Cum Bund	RMT	60.00	35	75.9916	12.4250	0.021	
Bylakoppa	3379	B.S. Ramegowda -	64/*/2	Machinery	Soil Moisture Conservation Activity	Trench Cum Bund	RMT	60.00	25	75.9916	12.4250	0.015	
Bylakoppa	3380	Gapur Khan s/o Hussain Khan	64/*/3	Machinery	Soil Moisture Conservation Activity	Trench Cum Bund	RMT	60.00	38	75.9916	12.4250	0.023	
Bylakoppa	3381	B.S. Shivanna -	64/*/4	Machinery	Soil Moisture Conservation Activity	Trench Cum Bund	RMT	60.00	25	75.9916	12.4250	0.015	
Bylakoppa	3382	B.R. Subramanya s/o Ramanasashetti-B.P.	65/*/1	Machinery	Soil Moisture Conservation Activity	Trench Cum Bund	RMT	60.00	263	75.9897	12.4264	0.158	

Village Name	Farmer Code	Farmer Name	Survey Number	Rate Type (Manually/ Machinery)	Activity Type (Soil Moisture Conservation Activity/ Water Harvesting Activity)	Activity Name	Unit	Unit Cost (In Rs.)	Proposed Quantity	Latitude (Deg-Min-Sec)	Longitude (Deg-Min-Sec)	Total Cost (In Lacs)	Site Photo
Bylakoppa	3383	B.R. Mohan s/o Ramannashetti-B.P.	65/*2	Machinery	Soil Moisture Conservation Activity	Trench Cum Bund	RMT	60.00	263	75.9897	12.4264	0.158	
Bylakoppa	3384	P. Lokesha s/o Late. Puttappashetty	66/*1	Machinery	Soil Moisture Conservation Activity	Trench Cum Bund	RMT	60.00	575	75.9893	12.4273	0.345	
Bylakoppa	3385	Nagamma w/o Late Jawarappa	66/*1	Machinery	Soil Moisture Conservation Activity	Trench Cum Bund	RMT	60.00	95	75.9893	12.4273	0.057	
Bylakoppa	3386	P. Lokesha s/o Late. Puttappashetty	66/*2	Machinery	Soil Moisture Conservation Activity	Trench Cum Bund	RMT	60.00	100	75.9893	12.4273	0.060	
Bylakoppa	3387	Gowramma w/o Late B.T. Venkatesh	66/*3	Machinery	Soil Moisture Conservation Activity	Trench Cum Bund	RMT	60.00	200	75.9893	12.4273	0.120	
Bylakoppa	3388	Manjunatha B.S. s/o B J Sannappa	66/*4	Machinery	Soil Moisture Conservation Activity	Trench Cum Bund	RMT	60.00	200	75.9893	12.4273	0.120	
Bylakoppa	3389	Rangaswami s/o Late.Thammaiahshetty	67/*1	Machinery	Soil Moisture Conservation Activity	Trench Cum Bund	RMT	60.00	148	75.9889	12.4283	0.089	
Bylakoppa	3390	Srinivasa s/o.Thammaiahshetty	67/*2	Machinery	Soil Moisture Conservation Activity	Trench Cum Bund	RMT	60.00	123	75.9889	12.4283	0.074	
Bylakoppa	3391	T Ramannashetti s/o Late.Thammaiahshetty	67/*3	Machinery	Soil Moisture Conservation Activity	Trench Cum Bund	RMT	60.00	148	75.9889	12.4283	0.089	
Bylakoppa	3392	Hemesh.LV s/o Venkatesha.L.B.	67/*4	Machinery	Soil Moisture Conservation Activity	Trench Cum Bund	RMT	60.00	25	75.9889	12.4283	0.015	
Bylakoppa	3393	P. Lokesha s/o Late. Puttappashetty	68/*1	Machinery	Soil Moisture Conservation Activity	Trench Cum Bund	RMT	60.00	275	75.9891	12.4288	0.165	
Bylakoppa	3394	Renuka w/o Late Nagendra B.S.	68/*2	Machinery	Soil Moisture Conservation Activity	Trench Cum Bund	RMT	60.00	88	75.9891	12.4288	0.053	
Bylakoppa	3395	B.S. Ananta - s/o Subbshetti	68/*2	Machinery	Soil Moisture Conservation Activity	Trench Cum Bund	RMT	60.00	268	75.9891	12.4288	0.161	
Bylakoppa	3396	Pasture -	76/**	Machinery	Soil Moisture Conservation Activity	Trench Cum Bund	RMT	60.00	0	75.9891	12.4295	0.000	
Bylakoppa	3397	Kuttayamma w/o Kalingegowda	76/**	Machinery	Soil Moisture Conservation Activity	Trench Cum Bund	RMT	60.00	13	75.9879	12.4295	0.008	
Bylakoppa	3398	Vijayalakshmi w/o. KV Vijesh	76/**	Machinery	Soil Moisture Conservation Activity	Trench Cum Bund	RMT	60.00	275	75.9879	12.4295	0.165	
Doddaharaveforest	3399	COMMAN LAND /FOREST	1/**	Machinery	Soil Moisture Conservation Activity	Trench Cum Bund	RMT	60.00	375	75.9539	12.4282	0.225	
Doddahosuru	3400	K. Sasidhara s/o Kalappa	36/**	Machinery	Soil Moisture Conservation Activity	Trench Cum Bund	RMT	60.00	548	75.9543	12.4351	0.329	
Doddahosuru	3401	Javarayya s/o Huchhaiah	42/*1	Machinery	Soil Moisture Conservation Activity	Trench Cum Bund	RMT	60.00	275	75.9534	12.4337	0.165	

Village Name	Farmer Code	Farmer Name	Survey Number	Rate Type (Manually/ Machinery)	Activity Type (Soil Moisture Conservation Activity/ Water Harvesting Activity)	Activity Name	Unit	Unit Cost (In Rs.)	Proposed Quantity	Latitude (Deg-Min-Sec)	Longitude (Deg-Min-Sec)	Total Cost (In Lacs)	Site Photo
Doddahosuru	3402	Javarayya s/o Huchhaiah	42/*2	Machinery	Soil Moisture Conservation Activity	Trench Cum Bund	RMT	60.00	275	75.9534	12.4337	0.165	
Doddahosuru	3403	Singamma - w/o Kalyani	43/*1	Machinery	Soil Moisture Conservation Activity	Trench Cum Bund	RMT	60.00	100	75.9532	12.4327	0.060	
Doddahosuru	3404	Thimmayya s/o Late Huchhaiah	43/*2	Machinery	Soil Moisture Conservation Activity	Trench Cum Bund	RMT	60.00	125	75.9532	12.4327	0.075	
Doddahosuru	3405	Swami s/o Dasayya	44/*1	Machinery	Soil Moisture Conservation Activity	Trench Cum Bund	RMT	60.00	85	75.9535	12.4318	0.051	
Doddahosuru	3406	Thimmayya s/o Dasayya	44/*2	Machinery	Soil Moisture Conservation Activity	Trench Cum Bund	RMT	60.00	85	75.9535	12.4318	0.051	
Doddahosuru	3407	Krishnayya s/o Dasayya	44/*3	Machinery	Soil Moisture Conservation Activity	Trench Cum Bund	RMT	60.00	75	75.9535	12.4318	0.045	
Doddahosuru	3408	Lakshmaiah s/o Dasayya	44/*4	Machinery	Soil Moisture Conservation Activity	Trench Cum Bund	RMT	60.00	100	75.9535	12.4318	0.060	
Doddahosuru	3409	Rashid Khan. - s/o. Jayuruddin	45/*1	Machinery	Soil Moisture Conservation Activity	Trench Cum Bund	RMT	60.00	43	75.9521	12.4314	0.026	
Doddahosuru	3410	Lateef Khan. - s/o. Jayuruddin	45/*2	Machinery	Soil Moisture Conservation Activity	Trench Cum Bund	RMT	60.00	43	75.9521	12.4314	0.026	
Doddahosuru	3411	Zafar Khan. - s/o. Jayuruddin	45/*3	Machinery	Soil Moisture Conservation Activity	Trench Cum Bund	RMT	60.00	43	75.9521	12.4314	0.026	
Doddahosuru	3412	Nawab Khan. - s/o. Jayuruddin	45/*4	Machinery	Soil Moisture Conservation Activity	Trench Cum Bund	RMT	60.00	48	75.9521	12.4314	0.029	
Doddahosuru	3413	Khadar Khan. - s/o. Jayuruddin	45/*5	Machinery	Soil Moisture Conservation Activity	Trench Cum Bund	RMT	60.00	45	75.9521	12.4314	0.027	
Doddahosuru	3414	Yahya Khan. - s/o. Jayuruddin	45/*6	Machinery	Soil Moisture Conservation Activity	Trench Cum Bund	RMT	60.00	43	75.9521	12.4314	0.026	
Doddahosuru	3415	Kausar Bhanu s/o Late Amir Khan	46/**	Machinery	Soil Moisture Conservation Activity	Trench Cum Bund	RMT	60.00	375	75.9513	12.4311	0.225	
Doddahosuru	3416	Jubedabhi - w/o Ismail Khan	47/**	Machinery	Soil Moisture Conservation Activity	Trench Cum Bund	RMT	60.00	375	75.9506	12.4311	0.225	
Doddahosuru	3417	Shivamma w/o Late Mahadevappa	48/*2	Machinery	Soil Moisture Conservation Activity	Trench Cum Bund	RMT	60.00	343	75.9499	12.4311	0.206	
Doddahosuru	3418	Nagaraja - s/o Jawaraiah	62/**	Machinery	Soil Moisture Conservation Activity	Trench Cum Bund	RMT	60.00	350	75.9420	12.4319	0.210	
Doddahosuru	3419	D.T. Nagendra - s/o Late Thimmashetti	62/**	Machinery	Soil Moisture Conservation Activity	Trench Cum Bund	RMT	60.00	300	75.9420	12.4319	0.180	
Doddahosuru	3420	Channamma - w/o Nagappa	62/**	Machinery	Soil Moisture Conservation Activity	Trench Cum Bund	RMT	60.00	50	75.9420	12.4319	0.030	



Village Name	Farmer Code	Farmer Name	Survey Number	Rate Type (Manually/ Machinery)	Activity Type (Soil Moisture Conservation Activity/ Water Harvesting Activity)	Activity Name	Unit	Unit Cost (In Rs.)	Proposed Quantity	Latitude (Deg-Min-Sec)	Longitude (Deg-Min-Sec)	Total Cost (In Lacs)	Site Photo
Doddahosuru	3421	Ramanayaka s/o Late Huchaiah	62/*/*	Machinery	Soil Moisture Conservation Activity	Trench Cum Bund	RMT	60.00	350	75.9420	12.4319	0.210	
Doddahosuru	3422	Allisab -	62/*/*	Machinery	Soil Moisture Conservation Activity	Trench Cum Bund	RMT	60.00	375	75.9420	12.4319	0.225	
Doddahosuru	3423	K R Ramashetti - s/o Ramashetti	62/*/*	Machinery	Soil Moisture Conservation Activity	Trench Cum Bund	RMT	60.00	325	75.9420	12.4319	0.195	
Doddahosuru	3424	Wahab - s/o Latip Saab	62/*/*	Machinery	Soil Moisture Conservation Activity	Trench Cum Bund	RMT	60.00	175	75.9420	12.4319	0.105	
Doddahosuru	3425	S B Varshabendra - s/o Basappa	62/*/*	Machinery	Soil Moisture Conservation Activity	Trench Cum Bund	RMT	60.00	350	75.9420	12.4319	0.210	
Doddahosuru	3426	Shahida Banu - w/o Nazir Saab	62/*/*	Machinery	Soil Moisture Conservation Activity	Trench Cum Bund	RMT	60.00	283	75.9420	12.4319	0.170	
Doddahosuru	3427	Sharpunisha - w/o Basha	62/*/*	Machinery	Soil Moisture Conservation Activity	Trench Cum Bund	RMT	60.00	375	75.9420	12.4319	0.225	
Doddahosuru	3428	C K Lakkayya s/o Kengeya	62/*/*	Machinery	Soil Moisture Conservation Activity	Trench Cum Bund	RMT	60.00	350	75.9420	12.4319	0.210	
Doddahosuru	3429	Nagina Begum w/o. Basheer Ahmed	62/*/*	Machinery	Soil Moisture Conservation Activity	Trench Cum Bund	RMT	60.00	250	75.9420	12.4319	0.150	
Doddahosuru	3430	Dastagiri Khan s/o Gaus Khan	62/*/*	Machinery	Soil Moisture Conservation Activity	Trench Cum Bund	RMT	60.00	100	75.9420	12.4319	0.060	
Doddahosuru	3431	Ujanayisi	62/*/*	Machinery	Soil Moisture Conservation Activity	Trench Cum Bund	RMT	60.00	250	75.9420	12.4319	0.150	
Doddahosuru	3432	Kalaiah s/o Kalaiah	62/*/*	Machinery	Soil Moisture Conservation Activity	Trench Cum Bund	RMT	60.00	158	75.9420	12.4319	0.095	
Giraguru	3433	L. Anand - s/o Lingegowda- Earth.P	21/*/1	Machinery	Soil Moisture Conservation Activity	Trench Cum Bund	RMT	60.00	80	75.9677	12.4389	0.048	
Giraguru	3434	V R Leelavathi w/o LateL Anand- Bh.P.	21/*/2	Machinery	Soil Moisture Conservation Activity	Trench Cum Bund	RMT	60.00	475	75.9677	12.4389	0.285	
Giraguru	3435	Supreeta V s/o LateB Veerabhadraya	22/*/1	Machinery	Soil Moisture Conservation Activity	Trench Cum Bund	RMT	60.00	235	75.9692	12.4398	0.141	
Giraguru	3436	V R Leelavathi w/o LateL Anand- Bh.P.	22/*/2	Machinery	Soil Moisture Conservation Activity	Trench Cum Bund	RMT	60.00	388	75.9692	12.4398	0.233	
Giraguru	3437	Mujeeb K.S. - Bin. Sikander	22/*/3	Machinery	Soil Moisture Conservation Activity	Trench Cum Bund	RMT	60.00	40	75.9692	12.4398	0.024	
Giraguru	3438	Nagaraju s/o LateValiya Veerappa- The landlord	24/*/1	Machinery	Soil Moisture Conservation Activity	Trench Cum Bund	RMT	60.00	190	75.9699	12.4431	0.114	
Giraguru	3439	Chandira Gappu is Ganapathi s/o LateDevayya. -	24/*/10	Machinery	Soil Moisture Conservation Activity	Trench Cum Bund	RMT	60.00	150	75.9699	12.4431	0.090	

Village Name	Farmer Code	Farmer Name	Survey Number	Rate Type (Manually/ Machinery)	Activity Type (Soil Moisture Conservation Activity/ Water Harvesting Activity)	Activity Name	Unit	Unit Cost (In Rs.)	Proposed Quantity	Latitude (Deg-Min-Sec)	Longitude (Deg-Min-Sec)	Total Cost (In Lacs)	Site Photo
Giraguru	3440	Shad Mohammed s/o Shahul Hamid Haji Amin	24/*2	Machinery	Soil Moisture Conservation Activity	Trench Cum Bund	RMT	60.00	300	75.9699	12.4431	0.180	
Giraguru	3441	A.M. Kaverappa - s/o A.K. Muthanna	24/*3	Machinery	Soil Moisture Conservation Activity	Trench Cum Bund	RMT	60.00	300	75.9699	12.4431	0.180	
Giraguru	3442	COMMAN LAND	24/*4	Machinery	Soil Moisture Conservation Activity	Trench Cum Bund	RMT	60.00	13	75.9699	12.4431	0.008	
Giraguru	3443	Faizan SM s/o SM Nazir. -	24/*5	Machinery	Soil Moisture Conservation Activity	Trench Cum Bund	RMT	60.00	18	75.9699	12.4431	0.011	
Giraguru	3444	Harish K.S. - s/o Late Subbaya K.A.	24/*6	Machinery	Soil Moisture Conservation Activity	Trench Cum Bund	RMT	60.00	25	75.9699	12.4431	0.015	
Giraguru	3445	Shivprakash N.E. - s/o Irappa- land.p.	24/*7	Machinery	Soil Moisture Conservation Activity	Trench Cum Bund	RMT	60.00	25	75.9699	12.4431	0.015	
Giraguru	3446	Chandira Gappu is Ganapathi. - Late s/o. Devaiah	24/*8	Machinery	Soil Moisture Conservation Activity	Trench Cum Bund	RMT	60.00	53	75.9699	12.4431	0.032	
Giraguru	3447	Chandira Gappu is Ganapathi. - Late s/o. Devaiah	24/*9	Machinery	Soil Moisture Conservation Activity	Trench Cum Bund	RMT	60.00	15	75.9699	12.4431	0.009	
Giraguru	3448	K S Mujib s/o Sikandar	25/*1	Machinery	Soil Moisture Conservation Activity	Trench Cum Bund	RMT	60.00	8	75.9706	12.4398	0.005	
Giraguru	3449	N. Saraswati - s/o Nagarathna	25/*1	Machinery	Soil Moisture Conservation Activity	Trench Cum Bund	RMT	60.00	148	75.9706	12.4398	0.089	
Giraguru	3450	Suresh Uruf Suresh/ Kumar s/o Ganapathi. -	25/*1	Machinery	Soil Moisture Conservation Activity	Trench Cum Bund	RMT	60.00	20	75.9706	12.4398	0.012	
Giraguru	3451	Saraswati w/o Late Nagarathna	25/*1	Machinery	Soil Moisture Conservation Activity	Trench Cum Bund	RMT	60.00	278	75.9706	12.4398	0.167	
Giraguru	3452	HK Vishwanath s/o Karisiddappa	25/*10	Machinery	Soil Moisture Conservation Activity	Trench Cum Bund	RMT	60.00	23	75.9706	12.4398	0.014	
Giraguru	3453	Mahmud Mansur s/o B S Mahmoud Ali. -	25/*12	Machinery	Soil Moisture Conservation Activity	Trench Cum Bund	RMT	60.00	50	75.9706	12.4398	0.030	
Giraguru	3454	A.S. Nagaraju s/o Late Siddegowda	25/*2	Machinery	Soil Moisture Conservation Activity	Trench Cum Bund	RMT	60.00	25	75.9706	12.4398	0.015	
Giraguru	3455	Rukmini w/o r. Babanna	25/*3	Machinery	Soil Moisture Conservation Activity	Trench Cum Bund	RMT	60.00	18	75.9706	12.4398	0.011	
Giraguru	3456	Virendrakumar s/o Natulal	25/*4	Machinery	Soil Moisture Conservation Activity	Trench Cum Bund	RMT	60.00	13	75.9706	12.4398	0.008	
Giraguru	3457	Dinesh Kumar s/o Natulal	25/*5	Machinery	Soil Moisture Conservation Activity	Trench Cum Bund	RMT	60.00	13	75.9706	12.4398	0.008	
Giraguru	3458	Rukmini w/o r. Babanna	25/*6	Machinery	Soil Moisture Conservation Activity	Trench Cum Bund	RMT	60.00	18	75.9706	12.4398	0.011	

Village Name	Farmer Code	Farmer Name	Survey Number	Rate Type (Manually/Machinery)	Activity Type (Soil Moisture Conservation Activity/ Water Harvesting Activity)	Activity Name	Unit	Unit Cost (In Rs.)	Proposed Quantity	Latitude (Deg-Min-Sec)	Longitude (Deg-Min-Sec)	Total Cost (In Lacs)	Site Photo
Giraguru	3459	Pawan Kumar.D.R. s/o D. R. Raghuraj. - - Land	25/*/7	Machinery	Soil Moisture Conservation Activity	Trench Cum Bund	RMT	60.00	15	75.9706	12.4398	0.009	
Giraguru	3460	T D Subramaniam s/o LateT S Devaiah	25/*/8	Machinery	Soil Moisture Conservation Activity	Trench Cum Bund	RMT	60.00	50	75.9706	12.4398	0.030	
Giraguru	3461	HK Vishwanath s/o Karisiddappa	25/*/9	Machinery	Soil Moisture Conservation Activity	Trench Cum Bund	RMT	60.00	50	75.9706	12.4398	0.030	
Giraguru	3462	Mujeeb K.S. s/o Sikander. -	26/*/1	Machinery	Soil Moisture Conservation Activity	Trench Cum Bund	RMT	60.00	48	75.9693	12.4378	0.029	
Giraguru	3463	Mujeeb K.S. s/o Sikander. -	26/*/10	Machinery	Soil Moisture Conservation Activity	Trench Cum Bund	RMT	60.00	35	75.9693	12.4378	0.021	
Giraguru	3464	B. Puttabasamma -	26/*/11	Machinery	Soil Moisture Conservation Activity	Trench Cum Bund	RMT	60.00	55	75.9693	12.4378	0.033	
Giraguru	3465	Mujeeb K.S. s/o Sikander. -	26/*/2	Machinery	Soil Moisture Conservation Activity	Trench Cum Bund	RMT	60.00	53	75.9693	12.4378	0.032	
Giraguru	3466	Supreeta V s/o Late B Veerabhadraya	26/*/3A	Machinery	Soil Moisture Conservation Activity	Trench Cum Bund	RMT	60.00	250	75.9693	12.4378	0.150	
Giraguru	3467	COMMAN LAND	26/*/3B	Machinery	Soil Moisture Conservation Activity	Trench Cum Bund	RMT	60.00	0	75.9693	12.4378	0.000	
Giraguru	3468	KP Kumar s/o Puttaswamy	26/*/4	Machinery	Soil Moisture Conservation Activity	Trench Cum Bund	RMT	60.00	73	75.9693	12.4378	0.044	
Giraguru	3469	Nagaraja s/o Muthurayappa. -	26/*/5	Machinery	Soil Moisture Conservation Activity	Trench Cum Bund	RMT	60.00	128	75.9693	12.4378	0.077	
Giraguru	3470	U.M. Laxmana. - s/o Unne Modaliyur	26/*/6	Machinery	Soil Moisture Conservation Activity	Trench Cum Bund	RMT	60.00	100	75.9693	12.4378	0.060	
Giraguru	3471	Supreeta V s/o Lat eB Veerabhadraya	26/*/7	Machinery	Soil Moisture Conservation Activity	Trench Cum Bund	RMT	60.00	50	75.9693	12.4378	0.030	
Giraguru	3472	U.M. Laxmana. - s/o Unne Modaliyur	26/*/8	Machinery	Soil Moisture Conservation Activity	Trench Cum Bund	RMT	60.00	100	75.9693	12.4378	0.060	
Giraguru	3473	Mujeeb K.S. s/o Sikander. -	26/*/9	Machinery	Soil Moisture Conservation Activity	Trench Cum Bund	RMT	60.00	65	75.9693	12.4378	0.039	
Giraguru	3474	P.S. Sanjeeva - s/o P.K. Shivappa	28/*/1	Machinery	Soil Moisture Conservation Activity	Trench Cum Bund	RMT	60.00	488	75.9691	12.4360	0.293	
Giraguru	3475	P.S. Sanjeeva - s/o P.K. Shivappa	28/*/2	Machinery	Soil Moisture Conservation Activity	Trench Cum Bund	RMT	60.00	588	75.9691	12.4360	0.353	
Giraguru	3476	P.S. Sanjeeva - s/o P.K. Shivappa	28/*/3	Machinery	Soil Moisture Conservation Activity	Trench Cum Bund	RMT	60.00	213	75.9691	12.4360	0.128	
Giraguru	3477	COMMAN LAND	30/*/1	Machinery	Soil Moisture Conservation Activity	Trench Cum Bund	RMT	60.00	508	75.9648	12.4364	0.305	

Village Name	Farmer Code	Farmer Name	Survey Number	Rate Type (Manually/Machinery)	Activity Type (Soil Moisture Conservation Activity/ Water Harvesting Activity)	Activity Name	Unit	Unit Cost (In Rs.)	Proposed Quantity	Latitude (Deg-Min-Sec)	Longitude (Deg-Min-Sec)	Total Cost (In Lacs)	Site Photo
Giraguru	3478	COMMAN LAND	30/*2	Machinery	Soil Moisture Conservation Activity	Trench Cum Bund	RMT	60.00	450	75.9648	12.4364	0.270	
Giraguru	3479	Vinod Kumar .KG s/o Late Gopalarao	30/*3	Machinery	Soil Moisture Conservation Activity	Trench Cum Bund	RMT	60.00	400	75.9648	12.4364	0.240	
Giraguru	3480	Mahesh. s/o Late Rajasekharaiah	31/*1	Machinery	Soil Moisture Conservation Activity	Trench Cum Bund	RMT	60.00	150	75.9615	12.4373	0.090	
Giraguru	3481	Raghu. s/o Late Rajasekharaiah	31/*1	Machinery	Soil Moisture Conservation Activity	Trench Cum Bund	RMT	60.00	150	75.9615	12.4373	0.090	
Giraguru	3482	B. Shivakumar - s/o A. Basavarajayya	31/*2	Machinery	Soil Moisture Conservation Activity	Trench Cum Bund	RMT	60.00	205	75.9615	12.4373	0.123	
Giraguru	3483	B.B.Lokesh s/o Basappa	32/*1	Machinery	Soil Moisture Conservation Activity	Trench Cum Bund	RMT	60.00	255	75.9594	12.4367	0.153	
Giraguru	3484	Nawang Jumbo s/o Lob Sung Seering- Bh.P.	32/*2	Machinery	Soil Moisture Conservation Activity	Trench Cum Bund	RMT	60.00	255	75.9594	12.4367	0.153	
Giraguru	3485	Bekal Mohammed Sali s/o Abdul Ed Neer Raheer	32/*3	Machinery	Soil Moisture Conservation Activity	Trench Cum Bund	RMT	60.00	255	75.9594	12.4367	0.153	
Giraguru	3486	Mahadevamma w/o Basappa	32/*4	Machinery	Soil Moisture Conservation Activity	Trench Cum Bund	RMT	60.00	255	75.9594	12.4367	0.153	
Giraguru	3487	Pasture -	33/**	Machinery	Soil Moisture Conservation Activity	Trench Cum Bund	RMT	60.00	0	75.9606	12.4348	0.000	
Giraguru	3488	COMMAN LAND	33/**	Machinery	Soil Moisture Conservation Activity	Trench Cum Bund	RMT	60.00	9800	75.9606	12.4348	5.880	
Giraguru	3489	COMMAN LAND	33/*1	Machinery	Soil Moisture Conservation Activity	Trench Cum Bund	RMT	60.00	400	75.9606	12.4348	0.240	
Giraguru	3490	Zakiyasidiki Bin	33/*15	Machinery	Soil Moisture Conservation Activity	Trench Cum Bund	RMT	60.00	300	75.9606	12.4348	0.180	
Giraguru	3491	Saiyanasidaki w/o	33/*16	Machinery	Soil Moisture Conservation Activity	Trench Cum Bund	RMT	60.00	300	75.9606	12.4348	0.180	
Giraguru	3492	K K Puttaraju	33/*34	Machinery	Soil Moisture Conservation Activity	Trench Cum Bund	RMT	60.00	373	75.9606	12.4348	0.224	
Giraguru	3493	Jawaramma - s/o Siddaiah	63/**	Machinery	Soil Moisture Conservation Activity	Trench Cum Bund	RMT	60.00	200	75.9566	12.4333	0.120	
Giraguru	3494	Lakshamma - w/o Dasayya	63/**	Machinery	Soil Moisture Conservation Activity	Trench Cum Bund	RMT	60.00	200	75.9566	12.4333	0.120	
Giraguru	3495	Channaiya - s/o Singraya	63/**	Machinery	Soil Moisture Conservation Activity	Trench Cum Bund	RMT	60.00	200	75.9566	12.4333	0.120	
Giraguru	3496	Venkatayya -	63/**	Machinery	Soil Moisture Conservation Activity	Trench Cum Bund	RMT	60.00	200	75.9566	12.4333	0.120	

Village Name	Farmer Code	Farmer Name	Survey Number	Rate Type (Manually/ Machinery)	Activity Type (Soil Moisture Conservation Activity/ Water Harvesting Activity)	Activity Name	Unit	Unit Cost (In Rs.)	Proposed Quantity	Latitude (Deg-Min-Sec)	Longitude (Deg-Min-Sec)	Total Cost (In Lacs)	Site Photo
Giraguru	3497	U A Shakti Alisha - S.M. Usman	63/*/*	Machinery	Soil Moisture Conservation Activity	Trench Cum Bund	RMT	60.00	200	75.9566	12.4333	0.120	
Giraguru	3498	Sannamma- w/o Late Thoppayya	63/*/*	Machinery	Soil Moisture Conservation Activity	Trench Cum Bund	RMT	60.00	200	75.9566	12.4333	0.120	
Giraguru	3499	Rangayya - s/o Doddaiiah	63/*/*	Machinery	Soil Moisture Conservation Activity	Trench Cum Bund	RMT	60.00	200	75.9566	12.4333	0.120	
Giraguru	3500	Dasa - s/o Moodly	63/*/*	Machinery	Soil Moisture Conservation Activity	Trench Cum Bund	RMT	60.00	200	75.9566	12.4333	0.120	
Giraguru	3501	Nanjayya s/o Subbaya	63/*/*	Machinery	Soil Moisture Conservation Activity	Trench Cum Bund	RMT	60.00	200	75.9566	12.4333	0.120	
Giraguru	3502	Pasture -	63/*/*	Machinery	Soil Moisture Conservation Activity	Trench Cum Bund	RMT	60.00	200	75.9566	12.4333	0.120	
Giraguru	3503	Pasture -	63/*/*	Machinery	Soil Moisture Conservation Activity	Trench Cum Bund	RMT	60.00	0	75.9566	12.4333	0.000	
Giraguru	3504	Kala- s/o Singraya	63/*/26	Machinery	Soil Moisture Conservation Activity	Trench Cum Bund	RMT	60.00	200	75.9566	12.4333	0.120	
Giraguru	3505	DC Jagadeesha s/o Late D.T.Chikkanna	93/*/*	Machinery	Soil Moisture Conservation Activity	Trench Cum Bund	RMT	60.00	200	75.9707	12.4414	0.120	
Giraguru	3506	D C Jagadesha s/o Late.D.T.Chikkanna	93/*/*	Machinery	Soil Moisture Conservation Activity	Trench Cum Bund	RMT	60.00	250	75.9707	12.4414	0.150	
Giraguru	3507	Puttamma s/o Late Devaiah	94/*/*	Machinery	Soil Moisture Conservation Activity	Trench Cum Bund	RMT	60.00	125	75.9586	12.4295	0.075	
Giraguru	3508	P.S. Sanjeeva - s/o P.K. Shivappa	27/*/1	Machinery	Soil Moisture Conservation Activity	Trench Cum Bund	RMT	60.00	400	75.9695	12.4365	0.240	
Giraguru	3509	P.W. Motayya -	12/*/1	Machinery	Soil Moisture Conservation Activity	Trench Cum Bund	RMT	60.00	300	75.9693	12.4459	0.180	
Giraguru	3510	Dr. Vishnu Prabhu. s/o Narasimha Prabhu	12/*/10	Machinery	Soil Moisture Conservation Activity	Trench Cum Bund	RMT	60.00	13	75.9693	12.4459	0.008	
Giraguru	3511	JOHN GERALD LAWRENCE MENEZES S / O	12/*/11	Machinery	Soil Moisture Conservation Activity	Trench Cum Bund	RMT	60.00	18	75.9693	12.4459	0.011	
Giraguru	3512	Santosh Sequera. s/o S.A. Salu	12/*/12	Machinery	Soil Moisture Conservation Activity	Trench Cum Bund	RMT	60.00	75	75.9693	12.4459	0.045	
Giraguru	3513	Santosh Sequera s/o S.A. Salu. -	12/*/2	Machinery	Soil Moisture Conservation Activity	Trench Cum Bund	RMT	60.00	113	75.9693	12.4459	0.068	
Giraguru	3514	Santosh Sequera s/o S.A. Salu. -	12/*/3	Machinery	Soil Moisture Conservation Activity	Trench Cum Bund	RMT	60.00	85	75.9693	12.4459	0.051	
Giraguru	3515	Saji s/o Achchan Kunji. - - Land	12/*/4	Machinery	Soil Moisture Conservation Activity	Trench Cum Bund	RMT	60.00	45	75.9693	12.4459	0.027	

Village Name	Farmer Code	Farmer Name	Survey Number	Rate Type (Manually/ Machinery)	Activity Type (Soil Moisture Conservation Activity/ Water Harvesting Activity)	Activity Name	Unit	Unit Cost (In Rs.)	Proposed Quantity	Latitude (Deg-Min-Sec)	Longitude (Deg-Min-Sec)	Total Cost (In Lacs)	Site Photo
Giraguru	3516	S.A. Salu s/o Albert Sequera. - - Land	12/*5	Machinery	Soil Moisture Conservation Activity	Trench Cum Bund	RMT	60.00	80	75.9693	12.4459	0.048	
Giraguru	3517	Albert Krasta s/o Marcel Krasta. -	12/*6	Machinery	Soil Moisture Conservation Activity	Trench Cum Bund	RMT	60.00	53	75.9693	12.4459	0.032	
Giraguru	3518	Anthony D'Souza s/o David D'Souza. - - Land	12/*7	Machinery	Soil Moisture Conservation Activity	Trench Cum Bund	RMT	60.00	100	75.9693	12.4459	0.060	
Giraguru	3519	B Arun Poojary. s/o K S Poojary	12/*8	Machinery	Soil Moisture Conservation Activity	Trench Cum Bund	RMT	60.00	45	75.9693	12.4459	0.027	
Giraguru	3520	Denzel Fernandez. s/o M Fernandez	12/*9	Machinery	Soil Moisture Conservation Activity	Trench Cum Bund	RMT	60.00	8	75.9693	12.4459	0.005	
Giraguru	3521	Kanharaju s/o Doddaveerappa	13/**	Machinery	Soil Moisture Conservation Activity	Trench Cum Bund	RMT	60.00	203	75.9701	12.4455	0.122	
Giraguru	3522	Gowramma w/o L.A.V.Channaweerappa-B.P.	14/*1	Machinery	Soil Moisture Conservation Activity	Trench Cum Bund	RMT	60.00	165	75.9686	12.4447	0.099	
Giraguru	3523	Kanharaju s/o Doddaveerappa	14/*2	Machinery	Soil Moisture Conservation Activity	Trench Cum Bund	RMT	60.00	190	75.9686	12.4447	0.114	
Giraguru	3524	Gowramma w/o LAV Channaweerappa	14/*3	Machinery	Soil Moisture Conservation Activity	Trench Cum Bund	RMT	60.00	0	75.9686	12.4447	0.000	
Giraguru	3525	Kumara s/o Late Doddaveerappa	14/*4	Machinery	Soil Moisture Conservation Activity	Trench Cum Bund	RMT	60.00	48	75.9686	12.4447	0.029	
Giraguru	3526	Srilatha C w/o Shivdas	23/*10	Machinery	Soil Moisture Conservation Activity	Trench Cum Bund	RMT	60.00	15	75.9688	12.4413	0.009	
Giraguru	3527	KA Chandresh s/o P K Achchappa. - - Land	23/*11	Machinery	Soil Moisture Conservation Activity	Trench Cum Bund	RMT	60.00	18	75.9688	12.4413	0.011	
Giraguru	3528	Ibrahim s/o Sufi. -	23/*12	Machinery	Soil Moisture Conservation Activity	Trench Cum Bund	RMT	60.00	5	75.9688	12.4413	0.003	
Giraguru	3529	Ibrahim s/o Late Sufi. -	23/*13	Machinery	Soil Moisture Conservation Activity	Trench Cum Bund	RMT	60.00	13	75.9688	12.4413	0.008	
Giraguru	3530	Mujeeb K.S. Bin. Sikander. -	23/*14	Machinery	Soil Moisture Conservation Activity	Trench Cum Bund	RMT	60.00	13	75.9688	12.4413	0.008	
Giraguru	3531	Mujeeb K.S. s/o Sikander	23/*15	Machinery	Soil Moisture Conservation Activity	Trench Cum Bund	RMT	60.00	25	75.9688	12.4413	0.015	
Giraguru	3532	Fahad P I. s/o Ibrahim	23/*16	Machinery	Soil Moisture Conservation Activity	Trench Cum Bund	RMT	60.00	5	75.9688	12.4413	0.003	
Giraguru	3533	Mujib bin. Sikander. -	23/*2	Machinery	Soil Moisture Conservation Activity	Trench Cum Bund	RMT	60.00	10	75.9688	12.4413	0.006	
Giraguru	3534	AM KAVERAPPA s/o A. K MUTANNA	23/*3.	Machinery	Soil Moisture Conservation Activity	Trench Cum Bund	RMT	60.00	5	75.9688	12.4413	0.003	

Village Name	Farmer Code	Farmer Name	Survey Number	Rate Type (Manually/Machinery)	Activity Type (Soil Moisture Conservation Activity/ Water Harvesting Activity)	Activity Name	Unit	Unit Cost (In Rs.)	Proposed Quantity	Latitude (Deg-Min-Sec)	Longitude (Deg-Min-Sec)	Total Cost (In Lacs)	Site Photo
Giraguru	3535	P. Mahadevappa. s/o Late Puttaswamaiah	23/*/4	Machinery	Soil Moisture Conservation Activity	Trench Cum Bund	RMT	60.00	8	75.9688	12.4413	0.005	
Giraguru	3536	Manju s/o Gopalaiah	23/*/5	Machinery	Soil Moisture Conservation Activity	Trench Cum Bund	RMT	60.00	15	75.9688	12.4413	0.009	
Giraguru	3537	SOMINI THOMAS w/o K. THOMAS	23/*/6	Machinery	Soil Moisture Conservation Activity	Trench Cum Bund	RMT	60.00	13	75.9688	12.4413	0.008	
Giraguru	3538	Ibrahim s/o Late Sufi. -	23/*/7	Machinery	Soil Moisture Conservation Activity	Trench Cum Bund	RMT	60.00	10	75.9688	12.4413	0.006	
Giraguru	3539	Shakina s/o K A Abbas & w/o Mukrambeg -	23/*/8	Machinery	Soil Moisture Conservation Activity	Trench Cum Bund	RMT	60.00	8	75.9688	12.4413	0.005	
Giraguru	3540	Faizun. S.M. Bin. S.M. Nasir. -	23/*/9	Machinery	Soil Moisture Conservation Activity	Trench Cum Bund	RMT	60.00	40	75.9688	12.4413	0.024	
Guddenahalli	3541	Tenzin Choder (Rigya Rinpoche) s/o L. sagelotte	1/*/*	Machinery	Soil Moisture Conservation Activity	Trench Cum Bund	RMT	60.00	978	75.9734	12.4356	0.587	
Guddenahalli	3542	B.K. Rajagopal - s/o S Krishnappa	11/*/*	Machinery	Soil Moisture Conservation Activity	Trench Cum Bund	RMT	60.00	225	75.9775	12.4358	0.135	
Guddenahalli	3543	B Fatima M w/o Fayaz M Y. -	11/*/*	Machinery	Soil Moisture Conservation Activity	Trench Cum Bund	RMT	60.00	305	75.9775	12.4358	0.183	
Guddenahalli	3544	S. Pandian s/o M.S. Chokkalingam- Bho.P.	11/*/*	Machinery	Soil Moisture Conservation Activity	Trench Cum Bund	RMT	60.00	383	75.9775	12.4358	0.230	
Guddenahalli	3545	S. Sukkalingam s/o M.S. Chokkalingam- Bho.P.	11/*/*	Machinery	Soil Moisture Conservation Activity	Trench Cum Bund	RMT	60.00	400	75.9775	12.4358	0.240	
Guddenahalli	3546	Tejeninima s/o Sirafteмба	12/*/*	Machinery	Soil Moisture Conservation Activity	Trench Cum Bund	RMT	60.00	465	75.9765	12.4344	0.279	
Guddenahalli	3547	M.E. Arshadapash - s/o M J Emankhan	12/*/*	Machinery	Soil Moisture Conservation Activity	Trench Cum Bund	RMT	60.00	645	75.9765	12.4344	0.387	
Guddenahalli	3548	Tejeninima s/o Sirafteмба	13/*/1	Machinery	Soil Moisture Conservation Activity	Trench Cum Bund	RMT	60.00	70	75.9766	12.4337	0.042	
Guddenahalli	3549	Pamajarmekampa s/o luluзangsocampa	13/*/2	Machinery	Soil Moisture Conservation Activity	Trench Cum Bund	RMT	60.00	28	75.9766	12.4337	0.017	
Guddenahalli	3550	B.K. Rajagopal -	13/*/3	Machinery	Soil Moisture Conservation Activity	Trench Cum Bund	RMT	60.00	183	75.9766	12.4337	0.110	
Guddenahalli	3551	Lalithamma w/o Late Shivannashetty	13/*/4	Machinery	Soil Moisture Conservation Activity	Trench Cum Bund	RMT	60.00	20	75.9766	12.4337	0.012	
Guddenahalli	3552	Tejeninima s/o Sirafteмба	14/*/1	Machinery	Soil Moisture Conservation Activity	Trench Cum Bund	RMT	60.00	333	75.9748	12.4331	0.200	
Guddenahalli	3553	Pamajarmekampa s/o luluзangsocampa	14/*/2	Machinery	Soil Moisture Conservation Activity	Trench Cum Bund	RMT	60.00	103	75.9748	12.4331	0.062	

Village Name	Farmer Code	Farmer Name	Survey Number	Rate Type (Manually/ Machinery)	Activity Type (Soil Moisture Conservation Activity/ Water Harvesting Activity)	Activity Name	Unit	Unit Cost (In Rs.)	Proposed Quantity	Latitude (Deg-Min-Sec)	Longitude (Deg-Min-Sec)	Total Cost (In Lacs)	Site Photo
Guddenahalli	3554	Tejeninima s/o Siraftemba	15/*1	Machinery	Soil Moisture Conservation Activity	Trench Cum Bund	RMT	60.00	250	75.9749	12.4327	0.150	
Guddenahalli	3555	Tejeninima s/o Siraftemba	15/*1	Machinery	Soil Moisture Conservation Activity	Trench Cum Bund	RMT	60.00	50	75.9749	12.4327	0.030	
Guddenahalli	3556	Pamajarmekampa s/o luluangsocampa	15/*2	Machinery	Soil Moisture Conservation Activity	Trench Cum Bund	RMT	60.00	75	75.9749	12.4327	0.045	
Guddenahalli	3557	Nam gal nudup s/o ujen serring- earth.p	15/*3	Machinery	Soil Moisture Conservation Activity	Trench Cum Bund	RMT	60.00	25	75.9749	12.4327	0.015	
Guddenahalli	3558	B.K. Rajagopal - Land.P.	15/*4	Machinery	Soil Moisture Conservation Activity	Trench Cum Bund	RMT	60.00	48	75.9749	12.4327	0.029	
Guddenahalli	3559	D P Vishwanath. s/o Late ST Putraju	16/*1	Machinery	Soil Moisture Conservation Activity	Trench Cum Bund	RMT	60.00	160	75.9766	12.4322	0.096	
Guddenahalli	3560	Namgyala Nudup s/o Usain Serring- Bho.P.	16/*2	Machinery	Soil Moisture Conservation Activity	Trench Cum Bund	RMT	60.00	293	75.9766	12.4322	0.176	
Guddenahalli	3561	Namyagala nudup s/o ujane sering	16/*2	Machinery	Soil Moisture Conservation Activity	Trench Cum Bund	RMT	60.00	8	75.9766	12.4322	0.005	
Guddenahalli	3562	D P Victory. s/o Late ST Puttaraju	16/*3	Machinery	Soil Moisture Conservation Activity	Trench Cum Bund	RMT	60.00	160	75.9766	12.4322	0.096	
Guddenahalli	3563	D P Girisha. s/o Late ST Puttaraju	16/*4	Machinery	Soil Moisture Conservation Activity	Trench Cum Bund	RMT	60.00	160	75.9766	12.4322	0.096	
Guddenahalli	3564	Chikkathayamma w/o Annaiahshetty	17/*1	Machinery	Soil Moisture Conservation Activity	Trench Cum Bund	RMT	60.00	700	75.9793	12.4330	0.420	
Guddenahalli	3565	Ogen Yeshe s/o Bhujo. -	17/*2	Machinery	Soil Moisture Conservation Activity	Trench Cum Bund	RMT	60.00	110	75.9793	12.4330	0.066	
Guddenahalli	3566	Kowsalyamma w/o B K Lakshminarayana	17/*3	Machinery	Soil Moisture Conservation Activity	Trench Cum Bund	RMT	60.00	235	75.9793	12.4330	0.141	
Guddenahalli	3567	Namyagala nudup s/o ujane sering	17/*4	Machinery	Soil Moisture Conservation Activity	Trench Cum Bund	RMT	60.00	200	75.9793	12.4330	0.120	
Guddenahalli	3568	Jayanthi w/o Late Krishnashetty	17/*5	Machinery	Soil Moisture Conservation Activity	Trench Cum Bund	RMT	60.00	50	75.9793	12.4330	0.030	
Guddenahalli	3569	Namyagala nudup s/o ujane sering	17/*6	Machinery	Soil Moisture Conservation Activity	Trench Cum Bund	RMT	60.00	113	75.9793	12.4330	0.068	
Guddenahalli	3570	Chikkathayamma w/o Annaiahshetty	17/*7	Machinery	Soil Moisture Conservation Activity	Trench Cum Bund	RMT	60.00	238	75.9793	12.4330	0.143	
Guddenahalli	3571	G Shubha Devi w/o. G Sambha Shivarao. -	18/**	Machinery	Soil Moisture Conservation Activity	Trench Cum Bund	RMT	60.00	1135	75.9831	12.4333	0.681	
Guddenahalli	3572	G Shubha Devi w/o G Shambha Shiva Rao	19/**	Machinery	Soil Moisture Conservation Activity	Trench Cum Bund	RMT	60.00	873	75.9852	12.4318	0.524	



Village Name	Farmer Code	Farmer Name	Survey Number	Rate Type (Manually/ Machinery)	Activity Type (Soil Moisture Conservation Activity/ Water Harvesting Activity)	Activity Name	Unit	Unit Cost (In Rs.)	Proposed Quantity	Latitude (Deg-Min-Sec)	Longitude (Deg-Min-Sec)	Total Cost (In Lacs)	Site Photo
Guddenahalli	3573	Tenzin Choder (Rigya Rinpoche) s/o L. sagelotte	2/*/1	Machinery	Soil Moisture Conservation Activity	Trench Cum Bund	RMT	60.00	1373	75.9751	12.4368	0.824	
Guddenahalli	3574	B Fatima M w/o Fayaz	2/*/2	Machinery	Soil Moisture Conservation Activity	Trench Cum Bund	RMT	60.00	155	75.9751	12.4368	0.093	
Guddenahalli	3575	Package -	20/*/*	Machinery	Soil Moisture Conservation Activity	Trench Cum Bund	RMT	60.00	218	75.9852	12.4303	0.131	
Guddenahalli	3576	Prema P Achhaiah w/o Late Achhaiah	21/*/*	Machinery	Soil Moisture Conservation Activity	Trench Cum Bund	RMT	60.00	880	75.9827	12.4321	0.528	
Guddenahalli	3577	B.B. Bharathi -	22/*/1	Machinery	Soil Moisture Conservation Activity	Trench Cum Bund	RMT	60.00	843	75.9812	12.4313	0.506	
Guddenahalli	3578	Prema P Achhaiah w/o Late Achhaiah	22/*/2	Machinery	Soil Moisture Conservation Activity	Trench Cum Bund	RMT	60.00	345	75.9812	12.4313	0.207	
Guddenahalli	3579	P.M.Achhaya s/o P.M.Muttappa-Bho.P.	22/*/3	Machinery	Soil Moisture Conservation Activity	Trench Cum Bund	RMT	60.00	550	75.9812	12.4313	0.330	
Guddenahalli	3580	R.G. Shyamanna	23/*/1	Machinery	Soil Moisture Conservation Activity	Trench Cum Bund	RMT	60.00	1230	75.9814	12.4301	0.738	
Guddenahalli	3581	M Poonachha s/o M P Achhappa	23/*/2	Machinery	Soil Moisture Conservation Activity	Trench Cum Bund	RMT	60.00	313	75.9814	12.4301	0.188	
Guddenahalli	3582	M Poonachha s/o M P Achhappa	23/*/3	Machinery	Soil Moisture Conservation Activity	Trench Cum Bund	RMT	60.00	700	75.9814	12.4301	0.420	
Guddenahalli	3583	KS Jaishankar s/o Late K S Satyanarayana	24/*/*	Machinery	Soil Moisture Conservation Activity	Trench Cum Bund	RMT	60.00	2293	75.9796	12.4281	1.376	
Guddenahalli	3584	K S Jaishankar s/o Late K S Satyanarayana	25/*/1	Machinery	Soil Moisture Conservation Activity	Trench Cum Bund	RMT	60.00	1353	75.9771	12.4286	0.812	
Guddenahalli	3585	M K Dinesh s/o M J Kalappa- Bho.P.	25/*/2	Machinery	Soil Moisture Conservation Activity	Trench Cum Bund	RMT	60.00	135	75.9771	12.4286	0.081	
Guddenahalli	3586	Namyagala nudup s/o ujane sering	26/*/1	Machinery	Soil Moisture Conservation Activity	Trench Cum Bund	RMT	60.00	13	75.9819	12.4291	0.008	
Guddenahalli	3587	Namgyala Nudup s/o Usain Serring-	26/*/1	Machinery	Soil Moisture Conservation Activity	Trench Cum Bund	RMT	60.00	938	75.9819	12.4291	0.563	
Guddenahalli	3588	M. Pooja s/o M.P. Appachha	26/*/2	Machinery	Soil Moisture Conservation Activity	Trench Cum Bund	RMT	60.00	455	75.9819	12.4291	0.273	
Guddenahalli	3589	Nam gal nundoop s/o ujane sering	26/*/3	Machinery	Soil Moisture Conservation Activity	Trench Cum Bund	RMT	60.00	200	75.9819	12.4291	0.120	
Guddenahalli	3590	MG Gangadhar s/o Gopal Shetty	26/*/4	Machinery	Soil Moisture Conservation Activity	Trench Cum Bund	RMT	60.00	200	75.9819	12.4291	0.120	
Guddenahalli	3591	P.B. Devaiah s/o P.K.Bidappa	27/*/1	Machinery	Soil Moisture Conservation Activity	Trench Cum Bund	RMT	60.00	625	75.9735	12.4313	0.375	

Village Name	Farmer Code	Farmer Name	Survey Number	Rate Type (Manually/Machinery)	Activity Type (Soil Moisture Conservation Activity/ Water Harvesting Activity)	Activity Name	Unit	Unit Cost (In Rs.)	Proposed Quantity	Latitude (Deg-Min-Sec)	Longitude (Deg-Min-Sec)	Total Cost (In Lacs)	Site Photo
Guddenahalli	3592	M.K. Dinesh s/o M.J. Kalappa	27/*/10	Machinery	Soil Moisture Conservation Activity	Trench Cum Bund	RMT	60.00	553	75.9735	12.4313	0.332	
Guddenahalli	3593	Nam gal nundoop s/o ujane sering	27/*/11	Machinery	Soil Moisture Conservation Activity	Trench Cum Bund	RMT	60.00	38	75.9735	12.4313	0.023	
Guddenahalli	3594	Nam gal nundoop s/o ujane sering	27/*/2	Machinery	Soil Moisture Conservation Activity	Trench Cum Bund	RMT	60.00	100	75.9735	12.4313	0.060	
Guddenahalli	3595	Nam gal nundoop s/o ujane sering	27/*/3	Machinery	Soil Moisture Conservation Activity	Trench Cum Bund	RMT	60.00	463	75.9735	12.4313	0.278	
Guddenahalli	3596	Nam gal nundoop s/o ujane sering	27/*/4	Machinery	Soil Moisture Conservation Activity	Trench Cum Bund	RMT	60.00	238	75.9735	12.4313	0.143	
Guddenahalli	3597	Nam gal nundoop s/o ujane sering	27/*/5	Machinery	Soil Moisture Conservation Activity	Trench Cum Bund	RMT	60.00	250	75.9735	12.4313	0.150	
Guddenahalli	3598	M.K. Dinesh s/o M.J. Kalappa- Bho.P.	27/*/6	Machinery	Soil Moisture Conservation Activity	Trench Cum Bund	RMT	60.00	3690	75.9735	12.4313	2.214	
Guddenahalli	3599	KS Jaishankar s/o Late K S Satyanarayana	27/*/7	Machinery	Soil Moisture Conservation Activity	Trench Cum Bund	RMT	60.00	438	75.9735	12.4313	0.263	
Guddenahalli	3600	KS Jaishankar s/o Late K S Satyanarayana	27/*/7	Machinery	Soil Moisture Conservation Activity	Trench Cum Bund	RMT	60.00	135	75.9735	12.4313	0.081	
Guddenahalli	3601	Tejeninima s/o Sirafthemba	27/*/8	Machinery	Soil Moisture Conservation Activity	Trench Cum Bund	RMT	60.00	490	75.9735	12.4313	0.294	
Guddenahalli	3602	KS Jaishankar s/o Late K S Satyanarayana	27/*/9	Machinery	Soil Moisture Conservation Activity	Trench Cum Bund	RMT	60.00	53	75.9735	12.4313	0.032	
Guddenahalli	3603	Tejeninima s/o Sirafthemba	28/*/1	Machinery	Soil Moisture Conservation Activity	Trench Cum Bund	RMT	60.00	125	75.9738	12.4346	0.075	
Guddenahalli	3604	Tenzin Neema s/o Siraf Themba	28/*/1	Machinery	Soil Moisture Conservation Activity	Trench Cum Bund	RMT	60.00	100	75.9738	12.4346	0.060	
Guddenahalli	3605	P.B. Devaiah s/o P.K.Bidappa	28/*/2	Machinery	Soil Moisture Conservation Activity	Trench Cum Bund	RMT	60.00	398	75.9738	12.4346	0.239	
Guddenahalli	3606	Tenzin Choder (Rigya Rinpoche) s/o L. sageloge	3/*/1	Machinery	Soil Moisture Conservation Activity	Trench Cum Bund	RMT	60.00	678	75.9744	12.4379	0.407	
Guddenahalli	3607	Lob Sung Darge s/o Lama Gelbo	3/*/1	Machinery	Soil Moisture Conservation Activity	Trench Cum Bund	RMT	60.00	600	75.9744	12.4379	0.360	
Guddenahalli	3608	KS Vijayalakshmi w/o. S Narayana	3/*/2	Machinery	Soil Moisture Conservation Activity	Trench Cum Bund	RMT	60.00	300	75.9744	12.4379	0.180	
Guddenahalli	3609	S D Mahesh Kumar s/o Late.Dasayya	3/*/3	Machinery	Soil Moisture Conservation Activity	Trench Cum Bund	RMT	60.00	90	75.9744	12.4379	0.054	
Guddenahalli	3610	Tenzin Choder (Rigya Rinpoche) s/o Zegelogthe	4/*/1	Machinery	Soil Moisture Conservation Activity	Trench Cum Bund	RMT	60.00	500	75.9743	12.4394	0.300	

Village Name	Farmer Code	Farmer Name	Survey Number	Rate Type (Manually/ Machinery)	Activity Type (Soil Moisture Conservation Activity/ Water Harvesting Activity)	Activity Name	Unit	Unit Cost (In Rs.)	Proposed Quantity	Latitude (Deg-Min-Sec)	Longitude (Deg-Min-Sec)	Total Cost (In Lacs)	Site Photo
Guddenahalli	3611	L.Bashir s/o M.P. Abdul Latif	4/*/1	Machinery	Soil Moisture Conservation Activity	Trench Cum Bund	RMT	60.00	63	75.9743	12.4394	0.038	
Guddenahalli	3612	B.B. Vasant s/o Late. B.A. Birumupojari- land.p.	4/*/1	Machinery	Soil Moisture Conservation Activity	Trench Cum Bund	RMT	60.00	75	75.9743	12.4394	0.045	
Guddenahalli	3613	Sankarashetti - s/o Veerappashetti	4/*/2	Machinery	Soil Moisture Conservation Activity	Trench Cum Bund	RMT	60.00	995	75.9743	12.4394	0.597	
Guddenahalli	3614	Kunyarman s/o Karunakara	4/*/3	Machinery	Soil Moisture Conservation Activity	Trench Cum Bund	RMT	60.00	113	75.9743	12.4394	0.068	
Guddenahalli	3615	Mujeeb ur Rehman s/o Late.Sayed Mahmood. -	4/*/4	Machinery	Soil Moisture Conservation Activity	Trench Cum Bund	RMT	60.00	30	75.9743	12.4394	0.018	
Guddenahalli	3616	Shakeela Bhanu w/o Dada Peer	4/*/5	Machinery	Soil Moisture Conservation Activity	Trench Cum Bund	RMT	60.00	30	75.9743	12.4394	0.018	
Guddenahalli	3617	S.M.Gowramma w/o. S.D. Mahesh Kumar	4/*/6	Machinery	Soil Moisture Conservation Activity	Trench Cum Bund	RMT	60.00	73	75.9743	12.4394	0.044	
Guddenahalli	3618	T M Ravi. s/o Muttu	4/*/7	Machinery	Soil Moisture Conservation Activity	Trench Cum Bund	RMT	60.00	20	75.9743	12.4394	0.012	
Guddenahalli	3619	T R SATISHA. s/o T M Ravi	4/*/7	Machinery	Soil Moisture Conservation Activity	Trench Cum Bund	RMT	60.00	13	75.9743	12.4394	0.008	
Guddenahalli	3620	T r Santhosh s/o T M Ravi	4/*/7	Machinery	Soil Moisture Conservation Activity	Trench Cum Bund	RMT	60.00	13	75.9743	12.4394	0.008	
Guddenahalli	3621	T R Suresh. s/o T M Ravi	4/*/7	Machinery	Soil Moisture Conservation Activity	Trench Cum Bund	RMT	60.00	13	75.9743	12.4394	0.008	
Guddenahalli	3622	T M Radha. s/o Late b Muttu	4/*/7	Machinery	Soil Moisture Conservation Activity	Trench Cum Bund	RMT	60.00	5	75.9743	12.4394	0.003	
Guddenahalli	3623	Dadapir P.S. s/o Sahul Hamid c	4/*/8	Machinery	Soil Moisture Conservation Activity	Trench Cum Bund	RMT	60.00	25	75.9743	12.4394	0.015	
Guddenahalli	3624	JOSEPH RADAPPILLY - s/o KURIAN	5/*/1	Machinery	Soil Moisture Conservation Activity	Trench Cum Bund	RMT	60.00	800	75.9775	12.4385	0.480	
Guddenahalli	3625	B.K. Savitramma - D / O B.S. Krishnappa	5/*/1	Machinery	Soil Moisture Conservation Activity	Trench Cum Bund	RMT	60.00	63	75.9775	12.4385	0.038	
Guddenahalli	3626	S.M.Gowramma w/o. S.D. Mahesh Kumar	5/*/1	Machinery	Soil Moisture Conservation Activity	Trench Cum Bund	RMT	60.00	228	75.9775	12.4385	0.137	
Guddenahalli	3627	S. Pandian s/o M.S. Chokkalingam- Bho.P.	5/*/1	Machinery	Soil Moisture Conservation Activity	Trench Cum Bund	RMT	60.00	18	75.9775	12.4385	0.011	
Guddenahalli	3628	Joseph Vidakeri - s/o witik	5/*/1	Machinery	Soil Moisture Conservation Activity	Trench Cum Bund	RMT	60.00	168	75.9775	12.4385	0.101	
Guddenahalli	3629	Nam gal nundoop. - s/o Usain Seering	5/*/1	Machinery	Soil Moisture Conservation Activity	Trench Cum Bund	RMT	60.00	200	75.9775	12.4385	0.120	

Village Name	Farmer Code	Farmer Name	Survey Number	Rate Type (Manually/ Machinery)	Activity Type (Soil Moisture Conservation Activity/ Water Harvesting Activity)	Activity Name	Unit	Unit Cost (In Rs.)	Proposed Quantity	Latitude (Deg-Min-Sec)	Longitude (Deg-Min-Sec)	Total Cost (In Lacs)	Site Photo
Guddenahalli	3630	M K Saroja w/o Late P Mahadevappa	5/*2	Machinery	Soil Moisture Conservation Activity	Trench Cum Bund	RMT	60.00	40	75.9775	12.4385	0.024	
Guddenahalli	3631	B Fatima M w/o Fayaz M Y	5/*3	Machinery	Soil Moisture Conservation Activity	Trench Cum Bund	RMT	60.00	173	75.9775	12.4385	0.104	
Guddenahalli	3632	A Hemganga w/o Late B S Sridhar	6/*1	Machinery	Soil Moisture Conservation Activity	Trench Cum Bund	RMT	60.00	53	75.9785	12.4385	0.032	
Guddenahalli	3633	M K Saroja w/o Late P Mahadevappa	6/*2	Machinery	Soil Moisture Conservation Activity	Trench Cum Bund	RMT	60.00	38	75.9785	12.4385	0.023	
Guddenahalli	3634	P .Mahadevappa s/o Puttaswamayya- Bh.P.	6/*3	Machinery	Soil Moisture Conservation Activity	Trench Cum Bund	RMT	60.00	200	75.9785	12.4385	0.120	
Guddenahalli	3635	Namaghalanudup s/o ujin sering	6/*4	Machinery	Soil Moisture Conservation Activity	Trench Cum Bund	RMT	60.00	768	75.9785	12.4385	0.461	
Guddenahalli	3636	S. Rajan - s/o R.G. Shamanna	7/*1	Machinery	Soil Moisture Conservation Activity	Trench Cum Bund	RMT	60.00	370	75.9834	12.4348	0.222	
Guddenahalli	3637	B.S. Sridhara - s/o B.K.Shivaramaiah	7/*1	Machinery	Soil Moisture Conservation Activity	Trench Cum Bund	RMT	60.00	15	75.9834	12.4348	0.009	
Guddenahalli	3638	Joseph Widakery - s/o Vickel	7/*1	Machinery	Soil Moisture Conservation Activity	Trench Cum Bund	RMT	60.00	113	75.9834	12.4348	0.068	
Guddenahalli	3639	Kowsalyamma w/o B K Lakshminarayana	7/*1	Machinery	Soil Moisture Conservation Activity	Trench Cum Bund	RMT	60.00	168	75.9834	12.4348	0.101	
Guddenahalli	3640	Dharma s/o Maruthi	7/*1	Machinery	Soil Moisture Conservation Activity	Trench Cum Bund	RMT	60.00	200	75.9834	12.4348	0.120	
Guddenahalli	3641	Joseph Vidakeri - s/o Vickel Alienated	7/*1	Machinery	Soil Moisture Conservation Activity	Trench Cum Bund	RMT	60.00	400	75.9834	12.4348	0.240	
Guddenahalli	3642	M K Saroja w/o Late P Mahadevappa	7/*10	Machinery	Soil Moisture Conservation Activity	Trench Cum Bund	RMT	60.00	200	75.9834	12.4348	0.120	
Guddenahalli	3643	Laxmi w/o Late Thimmashetti	7/*11	Machinery	Soil Moisture Conservation Activity	Trench Cum Bund	RMT	60.00	300	75.9834	12.4348	0.180	
Guddenahalli	3644	Rajegowda s/o Late. Kempaya Uruf Kempegowd	7/*12	Machinery	Soil Moisture Conservation Activity	Trench Cum Bund	RMT	60.00	73	75.9834	12.4348	0.044	
Guddenahalli	3645	Chandra N.K. s/o Late Kempaiah	7/*12	Machinery	Soil Moisture Conservation Activity	Trench Cum Bund	RMT	60.00	73	75.9834	12.4348	0.044	
Guddenahalli	3646	Puttaraju s/o Late Kempaiah	7/*12	Machinery	Soil Moisture Conservation Activity	Trench Cum Bund	RMT	60.00	73	75.9834	12.4348	0.044	
Guddenahalli	3647	Bhadramma w/o Late Muddumallaiah	7/*13	Machinery	Soil Moisture Conservation Activity	Trench Cum Bund	RMT	60.00	375	75.9834	12.4348	0.225	
Guddenahalli	3648	DINESH.H.R. S / O RAJAPPA. - - Land	7/*14	Machinery	Soil Moisture Conservation Activity	Trench Cum Bund	RMT	60.00	400	75.9834	12.4348	0.240	

Village Name	Farmer Code	Farmer Name	Survey Number	Rate Type (Manually/ Machinery)	Activity Type (Soil Moisture Conservation Activity/ Water Harvesting Activity)	Activity Name	Unit	Unit Cost (In Rs.)	Proposed Quantity	Latitude (Deg-Min-Sec)	Longitude (Deg-Min-Sec)	Total Cost (In Lacs)	Site Photo
Guddenahalli	3649	Dinesh HR s/o Rajappa. - - Land	7/*/15	Machinery	Soil Moisture Conservation Activity	Trench Cum Bund	RMT	60.00	150	75.9834	12.4348	0.090	
Guddenahalli	3650	Dinesh HR s/o Rajappa. - - Land	7/*/16	Machinery	Soil Moisture Conservation Activity	Trench Cum Bund	RMT	60.00	518	75.9834	12.4348	0.311	
Guddenahalli	3651	Chandra.N. s/o Late.Nagaraju. - - Land	7/*/17	Machinery	Soil Moisture Conservation Activity	Trench Cum Bund	RMT	60.00	133	75.9834	12.4348	0.080	
Guddenahalli	3652	Chandra.N. s/o Late.Nagaraju. - - Land	7/*/18	Machinery	Soil Moisture Conservation Activity	Trench Cum Bund	RMT	60.00	200	75.9834	12.4348	0.120	
Guddenahalli	3653	BJ Basavaraju s/o Javaregowda. -	7/*/19	Machinery	Soil Moisture Conservation Activity	Trench Cum Bund	RMT	60.00	200	75.9834	12.4348	0.120	
Guddenahalli	3654	Nam gal nundoop. - s/o Usain Seering	7/*/2	Machinery	Soil Moisture Conservation Activity	Trench Cum Bund	RMT	60.00	200	75.9834	12.4348	0.120	
Guddenahalli	3655	BJ Basavaraju s/o Javaregowda. -	7/*/20	Machinery	Soil Moisture Conservation Activity	Trench Cum Bund	RMT	60.00	253	75.9834	12.4348	0.152	
Guddenahalli	3656	Sachidanandamurthy - s/o Rudrappa	7/*/21	Machinery	Soil Moisture Conservation Activity	Trench Cum Bund	RMT	60.00	200	75.9834	12.4348	0.120	
Guddenahalli	3657	M. Srinivasa - s/o Madappa- land.P	7/*/22	Machinery	Soil Moisture Conservation Activity	Trench Cum Bund	RMT	60.00	500	75.9834	12.4348	0.300	
Guddenahalli	3658	B J Basavaraju s/o Javaregowda	7/*/23	Machinery	Soil Moisture Conservation Activity	Trench Cum Bund	RMT	60.00	500	75.9834	12.4348	0.300	
Guddenahalli	3659	Venkatesha s/o Late. Kempayya Uruf Kempegow	7/*/24	Machinery	Soil Moisture Conservation Activity	Trench Cum Bund	RMT	60.00	83	75.9834	12.4348	0.050	
Guddenahalli	3660	Nam gal nundoop s/o ujane joining	7/*/3	Machinery	Soil Moisture Conservation Activity	Trench Cum Bund	RMT	60.00	93	75.9834	12.4348	0.056	
Guddenahalli	3661	Nam gal nundoop s/o ujane joining	7/*/4	Machinery	Soil Moisture Conservation Activity	Trench Cum Bund	RMT	60.00	60	75.9834	12.4348	0.036	
Guddenahalli	3662	B J Basavaraju s/o Javaregowda	7/*/5	Machinery	Soil Moisture Conservation Activity	Trench Cum Bund	RMT	60.00	200	75.9834	12.4348	0.120	
Guddenahalli	3663	B J Basavaraju s/o Javaregowda	7/*/6	Machinery	Soil Moisture Conservation Activity	Trench Cum Bund	RMT	60.00	200	75.9834	12.4348	0.120	
Guddenahalli	3664	Namgial Nundup s/o . The Urgen Seering. -	7/*/7	Machinery	Soil Moisture Conservation Activity	Trench Cum Bund	RMT	60.00	400	75.9834	12.4348	0.240	
Guddenahalli	3665	Govindayaya. - Late s/o . Thimmaiah	7/*/8	Machinery	Soil Moisture Conservation Activity	Trench Cum Bund	RMT	60.00	200	75.9834	12.4348	0.120	
Guddenahalli	3666	Namaghalanudup s/o ujin sering	7/*/9	Machinery	Soil Moisture Conservation Activity	Trench Cum Bund	RMT	60.00	133	75.9834	12.4348	0.080	
Guddenahalli	3667	K.R. Ravikumar s/o F.L.Ranganath- Bh.P.	8/*/1	Machinery	Soil Moisture Conservation Activity	Trench Cum Bund	RMT	60.00	163	75.9809	12.4366	0.098	

Village Name	Farmer Code	Farmer Name	Survey Number	Rate Type (Manually/ Machinery)	Activity Type (Soil Moisture Conservation Activity/ Water Harvesting Activity)	Activity Name	Unit	Unit Cost (In Rs.)	Proposed Quantity	Latitude (Deg-Min-Sec)	Longitude (Deg-Min-Sec)	Total Cost (In Lacs)	Site Photo
Guddenahalli	3668	Chandra s/o Late Nagaraju	8/*2	Machinery	Soil Moisture Conservation Activity	Trench Cum Bund	RMT	60.00	100	75.9809	12.4366	0.060	
Guddenahalli	3669	Nam gal nundoop s/o ujane joining	8/*3	Machinery	Soil Moisture Conservation Activity	Trench Cum Bund	RMT	60.00	700	75.9809	12.4366	0.420	
Guddenahalli	3670	A Hemaganga w/o Late B S Sridhar	8/*4	Machinery	Soil Moisture Conservation Activity	Trench Cum Bund	RMT	60.00	93	75.9809	12.4366	0.056	
Guddenahalli	3671	Hanif.H.M. s/o Mohammed	9/*1	Machinery	Soil Moisture Conservation Activity	Trench Cum Bund	RMT	60.00	20	75.9814	12.4349	0.012	
Guddenahalli	3672	Ayub Khan s/o Nisar Ullah Khan. - - Land	9/*10	Machinery	Soil Moisture Conservation Activity	Trench Cum Bund	RMT	60.00	18	75.9814	12.4349	0.011	
Guddenahalli	3673	Viswanathgowda s/o Sankaranarayana Gowda. -	9/*2	Machinery	Soil Moisture Conservation Activity	Trench Cum Bund	RMT	60.00	25	75.9814	12.4349	0.015	
Guddenahalli	3674	Nam gal nundup s/o ujjain Sering	9/*3	Machinery	Soil Moisture Conservation Activity	Trench Cum Bund	RMT	60.00	525	75.9814	12.4349	0.315	
Guddenahalli	3675	G. Shubha Devi - w/om. G. Shambha Shivrao	9/*4	Machinery	Soil Moisture Conservation Activity	Trench Cum Bund	RMT	60.00	800	75.9814	12.4349	0.480	
Guddenahalli	3676	Nam gal nundup s/o ujjain Sering	9/*5	Machinery	Soil Moisture Conservation Activity	Trench Cum Bund	RMT	60.00	50	75.9814	12.4349	0.030	
Guddenahalli	3677	Madhu K.C. s/o Chittiyappa KG . -	9/*6	Machinery	Soil Moisture Conservation Activity	Trench Cum Bund	RMT	60.00	25	75.9814	12.4349	0.015	
Guddenahalli	3678	Shameem s/o Late.Hazimonu-B.P.	9/*7	Machinery	Soil Moisture Conservation Activity	Trench Cum Bund	RMT	60.00	15	75.9814	12.4349	0.009	
Guddenahalli	3679	Ibrahim s/o Sufi. -	9/*8	Machinery	Soil Moisture Conservation Activity	Trench Cum Bund	RMT	60.00	45	75.9814	12.4349	0.027	
Guddenahalli	3680	Padmanabha M.K. . - s/o M.P. Krishnamurti	9/*9	Machinery	Soil Moisture Conservation Activity	Trench Cum Bund	RMT	60.00	60	75.9814	12.4349	0.036	
Koppa	3681	M.G. Mohamed Qasim -	3/**	Machinery	Soil Moisture Conservation Activity	Trench Cum Bund	RMT	60.00	395	75.9748	12.4421	0.237	
Koppa	3682	Land Acquisition for residential purpose -	3/**	Machinery	Soil Moisture Conservation Activity	Trench Cum Bund	RMT	60.00	200	75.9748	12.4421	0.120	
Koppa	3683	Jeming Jalsu s/o Aga	4/*1	Machinery	Soil Moisture Conservation Activity	Trench Cum Bund	RMT	60.00	145	75.9739	12.4422	0.087	
Koppa	3684	Jeming Jalsu s/o Aga Alienated	4/*1	Machinery	Soil Moisture Conservation Activity	Trench Cum Bund	RMT	60.00	100	75.9739	12.4422	0.060	
Koppa	3685	Mahadeva - s/o Puttaswamy	4/*2	Machinery	Soil Moisture Conservation Activity	Trench Cum Bund	RMT	60.00	465	75.9739	12.4422	0.279	
Koppa	3686	V.D. Krishna s/o Doddaiiah	4/*3	Machinery	Soil Moisture Conservation Activity	Trench Cum Bund	RMT	60.00	48	75.9739	12.4422	0.029	

Village Name	Farmer Code	Farmer Name	Survey Number	Rate Type (Manually/Machinery)	Activity Type (Soil Moisture Conservation Activity/ Water Harvesting Activity)	Activity Name	Unit	Unit Cost (In Rs.)	Proposed Quantity	Latitude (Deg-Min-Sec)	Longitude (Deg-Min-Sec)	Total Cost (In Lacs)	Site Photo
Koppa	3687	V.D. Krishna s/o Doddaiiah	4/*/3	Machinery	Soil Moisture Conservation Activity	Trench Cum Bund	RMT	60.00	3	75.9739	12.4422	0.002	
Koppa	3688	D.T. Vijayendra s/o Thimmashetti	4/*/4	Machinery	Soil Moisture Conservation Activity	Trench Cum Bund	RMT	60.00	228	75.9739	12.4422	0.137	
Koppa	3689	D T Vijayendra s/o Late D T Thimmashetti	4/*/5	Machinery	Soil Moisture Conservation Activity	Trench Cum Bund	RMT	60.00	48	75.9739	12.4422	0.029	
Koppa	3690	Sarojamma w/o Late A S Lingappa	5/*/*	Machinery	Soil Moisture Conservation Activity	Trench Cum Bund	RMT	60.00	750	75.9729	12.4409	0.450	
Koppa	3691	Kempiramma w/o Bettayya	6/*/1	Machinery	Soil Moisture Conservation Activity	Trench Cum Bund	RMT	60.00	150	75.9726	12.4423	0.090	
Koppa	3692	Siraj Khan. - s/o Late Nasarullah Khan, Koppa	6/*/2	Machinery	Soil Moisture Conservation Activity	Trench Cum Bund	RMT	60.00	13	75.9726	12.4423	0.008	
Koppa	3693	Noorullah Khan. - s/o Late Nasarullah Khan, Koppa	6/*/2	Machinery	Soil Moisture Conservation Activity	Trench Cum Bund	RMT	60.00	13	75.9726	12.4423	0.008	
Koppa	3694	Jiaullah Khan. - s/o Late Nasarullah Khan, Koppa	6/*/2	Machinery	Soil Moisture Conservation Activity	Trench Cum Bund	RMT	60.00	13	75.9726	12.4423	0.008	
Koppa	3695	Kempiramma w/o Bettayya	6/*/3	Machinery	Soil Moisture Conservation Activity	Trench Cum Bund	RMT	60.00	25	75.9726	12.4423	0.015	
Koppa	3696	Kempiramma w/o Bettayya	6/*/4	Machinery	Soil Moisture Conservation Activity	Trench Cum Bund	RMT	60.00	150	75.9726	12.4423	0.090	
Koppa	3697	Vanaja w/o. K.B. Dinesh Kumar	6/*/5	Machinery	Soil Moisture Conservation Activity	Trench Cum Bund	RMT	60.00	18	75.9726	12.4423	0.011	
Koppa	3698	Biraiyya -	6/*/6	Machinery	Soil Moisture Conservation Activity	Trench Cum Bund	RMT	60.00	5	75.9726	12.4423	0.003	
Koppa	3699	D.T. Chandrasekhar -	6/*/7	Machinery	Soil Moisture Conservation Activity	Trench Cum Bund	RMT	60.00	13	75.9726	12.4423	0.008	
Koppa	3700	Atullah Khan. - s/o Late Nasarullah Khan, Koppa	6/*/8	Machinery	Soil Moisture Conservation Activity	Trench Cum Bund	RMT	60.00	13	75.9726	12.4423	0.008	
Koppa	3701	Jayajas -	7/*/1	Machinery	Soil Moisture Conservation Activity	Trench Cum Bund	RMT	60.00	50	75.9723	12.4434	0.030	
Koppa	3702	Jam Yang Jalso - s/o Aga	7/*/1	Machinery	Soil Moisture Conservation Activity	Trench Cum Bund	RMT	60.00	125	75.9723	12.4434	0.075	
Koppa	3703	ABOUBHUKAR s/o MAMMU	7/*/2	Machinery	Soil Moisture Conservation Activity	Trench Cum Bund	RMT	60.00	60	75.9723	12.4434	0.036	
Koppa	3704	C P Shanthi w/o C B Devaiah	7/*/3	Machinery	Soil Moisture Conservation Activity	Trench Cum Bund	RMT	60.00	100	75.9723	12.4434	0.060	
Koppa	3705	C.B. Devaiah - s/o Bojappa	7/*/4	Machinery	Soil Moisture Conservation Activity	Trench Cum Bund	RMT	60.00	128	75.9723	12.4434	0.077	

Village Name	Farmer Code	Farmer Name	Survey Number	Rate Type (Manually/ Machinery)	Activity Type (Soil Moisture Conservation Activity/ Water Harvesting Activity)	Activity Name	Unit	Unit Cost (In Rs.)	Proposed Quantity	Latitude (Deg-Min-Sec)	Longitude (Deg-Min-Sec)	Total Cost (In Lacs)	Site Photo
Koppa	3706	V. Venkatachalam s/o N.Vishwanathan. -	7/*/5	Machinery	Soil Moisture Conservation Activity	Trench Cum Bund	RMT	60.00	30	75.9723	12.4434	0.018	
Koppa	3707	Siraj Ahmad. s/o Abdul Razzaq	8/*/1	Machinery	Soil Moisture Conservation Activity	Trench Cum Bund	RMT	60.00	470	75.9711	12.4445	0.282	
Koppa	3708	U M Laxman s/o Late Unnimodaliyar.	8/*/2	Machinery	Soil Moisture Conservation Activity	Trench Cum Bund	RMT	60.00	100	75.9711	12.4445	0.060	
Koppa	3709	M.Y. Zahida s/o Mohammed Yaseen K	9/*/*	Machinery	Soil Moisture Conservation Activity	Trench Cum Bund	RMT	60.00	963	75.9724	12.4448	0.578	
Koppa	3710	C.B. Devaiah s/o Bojappa	9/*/*	Machinery	Soil Moisture Conservation Activity	Trench Cum Bund	RMT	60.00	138	75.9724	12.4448	0.083	
Koppa	3711	Land Acquisition for residential purpose -	2/*/1	Machinery	Soil Moisture Conservation Activity	Trench Cum Bund	RMT	60.00	250	75.9755	12.4416	0.150	
Lakshmipura	3712	Seethamma w/o Teci Toppagel	10/*/1	Machinery	Soil Moisture Conservation Activity	Trench Cum Bund	RMT	60.00	100	75.9867	12.4217	0.060	
Lakshmipura	3713	Sering Choden s/o Late.Tesi Toppagel. -	10/*/2	Machinery	Soil Moisture Conservation Activity	Trench Cum Bund	RMT	60.00	108	75.9867	12.4217	0.065	
Lakshmipura	3714	Abdul Rasheed. s/o M k adam-	10/*/3	Machinery	Soil Moisture Conservation Activity	Trench Cum Bund	RMT	60.00	650	75.9867	12.4217	0.390	
Lakshmipura	3715	Mujeeb ur Rehman. s/o kukhiyabi	10/*/4	Machinery	Soil Moisture Conservation Activity	Trench Cum Bund	RMT	60.00	658	75.9867	12.4217	0.395	
Lakshmipura	3716	Khalil Khan s/o Hussain Khan	11/*/1	Machinery	Soil Moisture Conservation Activity	Trench Cum Bund	RMT	60.00	400	75.9884	12.4215	0.240	
Lakshmipura	3717	Mujib Khan s/o Late. Hussein Khan	11/*/2	Machinery	Soil Moisture Conservation Activity	Trench Cum Bund	RMT	60.00	400	75.9884	12.4215	0.240	
Lakshmipura	3718	Gaus Khan s/o Late.Husain Khan	11/*/3	Machinery	Soil Moisture Conservation Activity	Trench Cum Bund	RMT	60.00	300	75.9884	12.4215	0.180	
Lakshmipura	3719	Mehrunnissa w/o. Late. Shabeer Ahmed. -	11/*/4	Machinery	Soil Moisture Conservation Activity	Trench Cum Bund	RMT	60.00	83	75.9884	12.4215	0.050	
Lakshmipura	3720	Aziz Khan s/o Late. Hussein Khan. -	11/*/5	Machinery	Soil Moisture Conservation Activity	Trench Cum Bund	RMT	60.00	100	75.9884	12.4215	0.060	
Lakshmipura	3721	Puttaswamy - s/o Devaiah	13/*/1	Machinery	Soil Moisture Conservation Activity	Trench Cum Bund	RMT	60.00	150	75.9856	12.4209	0.090	
Lakshmipura	3722	M.M. Chandrasekhara - s/o M.J. Motayya	13/*/2	Machinery	Soil Moisture Conservation Activity	Trench Cum Bund	RMT	60.00	200	75.9856	12.4209	0.120	
Lakshmipura	3723	Akkayamma - w/o Late Puttayya	13/*/3	Machinery	Soil Moisture Conservation Activity	Trench Cum Bund	RMT	60.00	150	75.9856	12.4209	0.090	
Lakshmipura	3724	Javarayya - s/o Sannaiah	13/*/4	Machinery	Soil Moisture Conservation Activity	Trench Cum Bund	RMT	60.00	150	75.9856	12.4209	0.090	



Village Name	Farmer Code	Farmer Name	Survey Number	Rate Type (Manually/ Machinery)	Activity Type (Soil Moisture Conservation Activity/ Water Harvesting Activity)	Activity Name	Unit	Unit Cost (In Rs.)	Proposed Quantity	Latitude (Deg-Min-Sec)	Longitude (Deg-Min-Sec)	Total Cost (In Lacs)	Site Photo
Lakshmipura	3725	Leela Badrinarayan w/o Late Badrinarayan	13/*/5	Machinery	Soil Moisture Conservation Activity	Trench Cum Bund	RMT	60.00	273	75.9856	12.4209	0.164	
Lakshmipura	3726	Shivalingaiah	14/*/1	Machinery	Soil Moisture Conservation Activity	Trench Cum Bund	RMT	60.00	155	75.9847	12.4203	0.093	
Lakshmipura	3727	Sri Mohanraj.K. . s/o Karpayya.i	14/*/2	Machinery	Soil Moisture Conservation Activity	Trench Cum Bund	RMT	60.00	585	75.9847	12.4203	0.351	
Lakshmipura	3728	COMMAN LAND	15/*/*	Machinery	Soil Moisture Conservation Activity	Trench Cum Bund	RMT	60.00	1248	75.9832	12.4217	0.749	
Lakshmipura	3729	COMMAN LAND	16/*/*	Machinery	Soil Moisture Conservation Activity	Trench Cum Bund	RMT	60.00	763	75.9835	12.4202	0.458	
Lakshmipura	3730	COMMAN LAND	23/*/*	Machinery	Soil Moisture Conservation Activity	Trench Cum Bund	RMT	60.00	1740	75.9813	12.4205	1.044	
Lakshmipura	3731	COMMAN LAND	23/*/*	Machinery	Soil Moisture Conservation Activity	Trench Cum Bund	RMT	60.00	1250	75.9813	12.4205	0.750	
Lakshmipura	3732	B.C. Sannaswami - s/o H.S. Channaweerappa	24/*/*	Machinery	Soil Moisture Conservation Activity	Trench Cum Bund	RMT	60.00	310	75.9775	12.4223	0.186	
Lakshmipura	3733	Puttegowda - s/o Amasegowda	24/*/*	Machinery	Soil Moisture Conservation Activity	Trench Cum Bund	RMT	60.00	203	75.9775	12.4223	0.122	
Lakshmipura	3734	K N Ramachandra s/o Late Ningaiah	24/*/*	Machinery	Soil Moisture Conservation Activity	Trench Cum Bund	RMT	60.00	308	75.9775	12.4223	0.185	
Lakshmipura	3735	Bhadraya -	24/*/*	Machinery	Soil Moisture Conservation Activity	Trench Cum Bund	RMT	60.00	115	75.9775	12.4223	0.069	
Lakshmipura	3736	Hanuhamma w/o w/o 0 Late MalLateya	24/*/*	Machinery	Soil Moisture Conservation Activity	Trench Cum Bund	RMT	60.00	233	75.9775	12.4223	0.140	
Lakshmipura	3737	Akkayamma - w/o Puttaiah	24/*/*	Machinery	Soil Moisture Conservation Activity	Trench Cum Bund	RMT	60.00	63	75.9775	12.4223	0.038	
Lakshmipura	3738	Rajayya -	24/*/*	Machinery	Soil Moisture Conservation Activity	Trench Cum Bund	RMT	60.00	118	75.9775	12.4223	0.071	
Lakshmipura	3739	Shivalingaiah - s/o Goravayya	24/*/*	Machinery	Soil Moisture Conservation Activity	Trench Cum Bund	RMT	60.00	188	75.9775	12.4223	0.113	
Lakshmipura	3740	Ningamma w/o Late Sannahaida	24/*/*	Machinery	Soil Moisture Conservation Activity	Trench Cum Bund	RMT	60.00	240	75.9775	12.4223	0.144	
Lakshmipura	3741	Shivalingaiah s/o Late Malluvayya	24/*/*	Machinery	Soil Moisture Conservation Activity	Trench Cum Bund	RMT	60.00	255	75.9775	12.4223	0.153	
Lakshmipura	3742	Hanumayya - s/o Jawarayya	24/*/*	Machinery	Soil Moisture Conservation Activity	Trench Cum Bund	RMT	60.00	418	75.9775	12.4223	0.251	
Lakshmipura	3743	Ramesh s/o cheluvamma	24/*/*	Machinery	Soil Moisture Conservation Activity	Trench Cum Bund	RMT	60.00	188	75.9775	12.4223	0.113	

Village Name	Farmer Code	Farmer Name	Survey Number	Rate Type (Manually/ Machinery)	Activity Type (Soil Moisture Conservation Activity/ Water Harvesting Activity)	Activity Name	Unit	Unit Cost (In Rs.)	Proposed Quantity	Latitude (Deg-Min-Sec)	Longitude (Deg-Min-Sec)	Total Cost (In Lacs)	Site Photo
Lakshmipura	3744	Kamamma -	24/*/*	Machinery	Soil Moisture Conservation Activity	Trench Cum Bund	RMT	60.00	78	75.9775	12.4223	0.047	
Lakshmipura	3745	C.K. Shivakumara -	24/*/*	Machinery	Soil Moisture Conservation Activity	Trench Cum Bund	RMT	60.00	235	75.9775	12.4223	0.141	
Lakshmipura	3746	Javarayya - s/o Sannaiah	24/*/*	Machinery	Soil Moisture Conservation Activity	Trench Cum Bund	RMT	60.00	63	75.9775	12.4223	0.038	
Lakshmipura	3747	Gangamma - w/o Dandayya	24/*/*	Machinery	Soil Moisture Conservation Activity	Trench Cum Bund	RMT	60.00	225	75.9775	12.4223	0.135	
Lakshmipura	3748	Bhadraya -	25/*/1	Machinery	Soil Moisture Conservation Activity	Trench Cum Bund	RMT	60.00	48	75.9772	12.4234	0.029	
Lakshmipura	3749	Rajayya -	25/*/1	Machinery	Soil Moisture Conservation Activity	Trench Cum Bund	RMT	60.00	48	75.9772	12.4234	0.029	
Lakshmipura	3750	Ramesh s/o cheluvamma	25/*/2	Machinery	Soil Moisture Conservation Activity	Trench Cum Bund	RMT	60.00	130	75.9772	12.4234	0.078	
Lakshmipura	3751	Shivalingaiyah - s/o Goravaya	25/*/3	Machinery	Soil Moisture Conservation Activity	Trench Cum Bund	RMT	60.00	125	75.9772	12.4234	0.075	
Lakshmipura	3752	Javarayya - s/o Sannaiah	25/*/4	Machinery	Soil Moisture Conservation Activity	Trench Cum Bund	RMT	60.00	40	75.9772	12.4234	0.024	
Lakshmipura	3753	Akkayamma - w/o Puttayya	25/*/5	Machinery	Soil Moisture Conservation Activity	Trench Cum Bund	RMT	60.00	40	75.9772	12.4234	0.024	
Lakshmipura	3754	Hanuamma w/o Late Mallatea	25/*/6	Machinery	Soil Moisture Conservation Activity	Trench Cum Bund	RMT	60.00	100	75.9772	12.4234	0.060	
Lakshmipura	3755	Shivalingaiyah s/o Late Malluvayya	25/*/7	Machinery	Soil Moisture Conservation Activity	Trench Cum Bund	RMT	60.00	118	75.9772	12.4234	0.071	
Lakshmipura	3756	K N Ramachandra s/o Late Ningayya	25/*/8	Machinery	Soil Moisture Conservation Activity	Trench Cum Bund	RMT	60.00	80	75.9772	12.4234	0.048	
Lakshmipura	3757	COMMAN LAND	26/*/*	Machinery	Soil Moisture Conservation Activity	Trench Cum Bund	RMT	60.00	545	75.9777	12.4257	0.327	
Lakshmipura	3758	COMMAN LAND	27/*/*	Machinery	Soil Moisture Conservation Activity	Trench Cum Bund	RMT	60.00	423	75.9794	12.4258	0.254	
Lakshmipura	3759	COMMAN LAND	27/*/*	Machinery	Soil Moisture Conservation Activity	Trench Cum Bund	RMT	60.00	1250	75.9794	12.4258	0.750	
Lakshmipura	3760	K.S.A.N.R.D. 106 D.C.P. 88 - Dt.3.1.91 w/olony	28/*/*	Machinery	Soil Moisture Conservation Activity	Trench Cum Bund	RMT	60.00	0	75.9787	12.4254	0.000	
Lakshmipura	3761	COMMAN LAND	29/*/*	Machinery	Soil Moisture Conservation Activity	Trench Cum Bund	RMT	60.00	163	75.9785	12.4247	0.098	
Lakshmipura	3762	COMMAN LAND	30/*/*	Machinery	Soil Moisture Conservation Activity	Trench Cum Bund	RMT	60.00	1428	75.9783	12.4233	0.857	

Village Name	Farmer Code	Farmer Name	Survey Number	Rate Type (Manually/Machinery)	Activity Type (Soil Moisture Conservation Activity/ Water Harvesting Activity)	Activity Name	Unit	Unit Cost (In Rs.)	Proposed Quantity	Latitude (Deg-Min-Sec)	Longitude (Deg-Min-Sec)	Total Cost (In Lacs)	Site Photo
Lakshmipura	3763	COMMAN LAND	31/*/*	Machinery	Soil Moisture Conservation Activity	Trench Cum Bund	RMT	60.00	850	75.9797	12.4233	0.510	
Lakshmipura	3764	COMMAN LAND	32/*/*	Machinery	Soil Moisture Conservation Activity	Trench Cum Bund	RMT	60.00	845	75.9807	12.4233	0.507	
Lakshmipura	3765	COMMAN LAND	33/*/*	Machinery	Soil Moisture Conservation Activity	Trench Cum Bund	RMT	60.00	563	75.9815	12.4236	0.338	
Lakshmipura	3766	COMMAN LAND	38/*/*	Machinery	Soil Moisture Conservation Activity	Trench Cum Bund	RMT	60.00	698	75.9816	12.4257	0.419	
Lakshmipura	3767	COMMAN LAND	39/*/*	Machinery	Soil Moisture Conservation Activity	Trench Cum Bund	RMT	60.00	738	75.9816	12.4257	0.443	
Lakshmipura	3768	Late Krishna s/o.Doddaiah	40/*/*	Machinery	Soil Moisture Conservation Activity	Trench Cum Bund	RMT	60.00	50	75.9821	12.4273	0.030	
Lakshmipura	3769	Azimabi w/o Syed Mohammed	40/*/*	Machinery	Soil Moisture Conservation Activity	Trench Cum Bund	RMT	60.00	80	75.9821	12.4273	0.048	
Lakshmipura	3770	Nagamma s/o Kalanayaka	40/*/*	Machinery	Soil Moisture Conservation Activity	Trench Cum Bund	RMT	60.00	100	75.9821	12.4273	0.060	
Lakshmipura	3771	COMMAN LAND	40/*/*	Machinery	Soil Moisture Conservation Activity	Trench Cum Bund	RMT	60.00	158	75.9821	12.4273	0.095	
Lakshmipura	3772	COMMAN LAND	40/*/*	Machinery	Soil Moisture Conservation Activity	Trench Cum Bund	RMT	60.00	1250	75.9821	12.4273	0.750	
Lakshmipura	3773	Nagamma w/o ChikkamaLatea	40/*2	Machinery	Soil Moisture Conservation Activity	Trench Cum Bund	RMT	60.00	200	75.9821	12.4273	0.120	
Lakshmipura	3774	Shivanna -	40/*3	Machinery	Soil Moisture Conservation Activity	Trench Cum Bund	RMT	60.00	75	75.9821	12.4273	0.045	
Lakshmipura	3775	Lakshamma - w/o Ningaiah	40/*4	Machinery	Soil Moisture Conservation Activity	Trench Cum Bund	RMT	60.00	75	75.9821	12.4273	0.045	
Lakshmipura	3776	COMMAN LAND	41	Machinery	Soil Moisture Conservation Activity	Trench Cum Bund	RMT	60.00	293	75.9844	12.4263	0.176	
Lakshmipura	3777	COMMAN LAND	41/*/*	Machinery	Soil Moisture Conservation Activity	Trench Cum Bund	RMT	60.00	830	75.9844	12.4263	0.498	
Lakshmipura	3778	COMMAN LAND	42/*/*	Machinery	Soil Moisture Conservation Activity	Trench Cum Bund	RMT	60.00	978	75.9849	12.4245	0.587	
Doddahosuru	3779	B.K.Laxmana s/o Late. B.B. Kariappa	10/*1	Machinery	Soil Moisture Conservation Activity	Trench Cum Bund	RMT	60.00	300	75.9428	12.4395	0.180	
Doddahosuru	3780	Roopamani B.L. w/o. B K Lakshmana	10/*2	Machinery	Soil Moisture Conservation Activity	Trench Cum Bund	RMT	60.00	300	75.9428	12.4395	0.180	
Doddahosuru	3781	DP Nagaraju s/o Late.Puttuswamappa and Late.S	11/*1	Machinery	Soil Moisture Conservation Activity	Trench Cum Bund	RMT	60.00	75	75.9422	12.4424	0.045	

Village Name	Farmer Code	Farmer Name	Survey Number	Rate Type (Manually/Machinery)	Activity Type (Soil Moisture Conservation Activity/ Water Harvesting Activity)	Activity Name	Unit	Unit Cost (In Rs.)	Proposed Quantity	Latitude (Deg-Min-Sec)	Longitude (Deg-Min-Sec)	Total Cost (In Lacs)	Site Photo
Doddahosuru	3782	KV Guruswamy s/o KV Veerappa	11/*2	Machinery	Soil Moisture Conservation Activity	Trench Cum Bund	RMT	60.00	525	75.9422	12.4424	0.315	
Doddahosuru	3783	Shambulingappa s/o Late.Puttuswamappa and La	11/*3	Machinery	Soil Moisture Conservation Activity	Trench Cum Bund	RMT	60.00	75	75.9422	12.4424	0.045	
Doddahosuru	3784	Parvathamma w/o Late Sankarappa	11/*4	Machinery	Soil Moisture Conservation Activity	Trench Cum Bund	RMT	60.00	75	75.9422	12.4424	0.045	
Doddahosuru	3785	Rudramma w/o Mahadevappa	11/*5	Machinery	Soil Moisture Conservation Activity	Trench Cum Bund	RMT	60.00	75	75.9422	12.4424	0.045	
Doddahosuru	3786	D.M. Gurudat s/o Late.Shivamma	12/*1	Machinery	Soil Moisture Conservation Activity	Trench Cum Bund	RMT	60.00	275	75.9439	12.4426	0.165	
Doddahosuru	3787	Parvathamma w/o Late Somashekharaiiah	12/*2	Machinery	Soil Moisture Conservation Activity	Trench Cum Bund	RMT	60.00	50	75.9439	12.4426	0.030	
Doddahosuru	3788	D S Manjunatha. - s/o Late Somashekharaya	12/*2	Machinery	Soil Moisture Conservation Activity	Trench Cum Bund	RMT	60.00	75	75.9439	12.4426	0.045	
Doddahosuru	3789	D S Sivakumara. - s/o Late Somashekharaya	12/*2	Machinery	Soil Moisture Conservation Activity	Trench Cum Bund	RMT	60.00	75	75.9439	12.4426	0.045	
Doddahosuru	3790	K.M. Lakshmana - s/o M.P.Kungnali	13/**	Machinery	Soil Moisture Conservation Activity	Trench Cum Bund	RMT	60.00	125	75.9442	12.4439	0.075	
Doddahosuru	3791	Bhadramma -	14/*1	Machinery	Soil Moisture Conservation Activity	Trench Cum Bund	RMT	60.00	125	75.9434	12.4433	0.075	
Doddahosuru	3792	Kavita D M s/o Mallesha	14/*1	Machinery	Soil Moisture Conservation Activity	Trench Cum Bund	RMT	60.00	125	75.9434	12.4433	0.075	
Doddahosuru	3793	D S Lokesh. - s/o Late Somashekharaya,	14/*2	Machinery	Soil Moisture Conservation Activity	Trench Cum Bund	RMT	60.00	75	75.9434	12.4433	0.045	
Doddahosuru	3794	D.M. Gurudat s/o Late.Shivamma	14/*3	Machinery	Soil Moisture Conservation Activity	Trench Cum Bund	RMT	60.00	25	75.9434	12.4433	0.015	
Doddahosuru	3795	D.S. Shivanna -	15/**	Machinery	Soil Moisture Conservation Activity	Trench Cum Bund	RMT	60.00	300	75.9429	12.4440	0.180	
Doddahosuru	3796	D.M. Anwar s/o Mohammed Budan Saab	16/*1	Machinery	Soil Moisture Conservation Activity	Trench Cum Bund	RMT	60.00	25	75.9443	12.4458	0.015	
Doddahosuru	3797	P K Akkamma - w/o Late. P M Kuttappa	16/*1	Machinery	Soil Moisture Conservation Activity	Trench Cum Bund	RMT	60.00	125	75.9443	12.4458	0.075	
Doddahosuru	3798	P.K. Akkamma - w/o. P.M. Kuttappa	16/*1	Machinery	Soil Moisture Conservation Activity	Trench Cum Bund	RMT	60.00	125	75.9443	12.4458	0.075	
Doddahosuru	3799	Channaviramma w/o Late Puttabasappa Urup Put	16/*1	Machinery	Soil Moisture Conservation Activity	Trench Cum Bund	RMT	60.00	200	75.9443	12.4458	0.120	
Doddahosuru	3800	D.M. Anwar s/o s/o Mohammed Budan Saab Alie	16/*1	Machinery	Soil Moisture Conservation Activity	Trench Cum Bund	RMT	60.00	75	75.9443	12.4458	0.045	

Village Name	Farmer Code	Farmer Name	Survey Number	Rate Type (Manually/Machinery)	Activity Type (Soil Moisture Conservation Activity/ Water Harvesting Activity)	Activity Name	Unit	Unit Cost (In Rs.)	Proposed Quantity	Latitude (Deg-Min-Sec)	Longitude (Deg-Min-Sec)	Total Cost (In Lacs)	Site Photo
Doddahosuru	3801	K.M. Lakshmana - s/o M.P. KUNGASHAL	17/*1	Machinery	Soil Moisture Conservation Activity	Trench Cum Bund	RMT	60.00	275	75.9445	12.4450	0.165	
Doddahosuru	3802	Lob sung darge s/o Late.Jama galpo	17/*2	Machinery	Soil Moisture Conservation Activity	Trench Cum Bund	RMT	60.00	200	75.9445	12.4450	0.120	
Doddahosuru	3803	K.G. Tilak - s/o K.P. Ganapathy	17/*3	Machinery	Soil Moisture Conservation Activity	Trench Cum Bund	RMT	60.00	50	75.9445	12.4450	0.030	
Doddahosuru	3804	K.M. Vasan - s/o M.P. KUNGASHAL	18/*1	Machinery	Soil Moisture Conservation Activity	Trench Cum Bund	RMT	60.00	75	75.9445	12.4450	0.045	
Doddahosuru	3805	Lob sung darge s/o Late.Jama galpo	18/*2	Machinery	Soil Moisture Conservation Activity	Trench Cum Bund	RMT	60.00	275	75.9453	12.4442	0.165	
Doddahosuru	3806	K.G. Tilak - s/o K.P. Ganapathy	18/*3	Machinery	Soil Moisture Conservation Activity	Trench Cum Bund	RMT	60.00	125	75.9453	12.4442	0.075	
Doddahosuru	3807	K.G. Tilak - s/o K.P. Ganapathy	19/**	Machinery	Soil Moisture Conservation Activity	Trench Cum Bund	RMT	60.00	525	75.9463	12.4431	0.315	
Doddahosuru	3808	K.G. Tilak - s/o K.P. Ganapathy	20/**	Machinery	Soil Moisture Conservation Activity	Trench Cum Bund	RMT	60.00	175	75.9468	12.4421	0.105	
Doddahosuru	3809	Singamma w/o Late Late Kalyanaiah	21/**	Machinery	Soil Moisture Conservation Activity	Trench Cum Bund	RMT	60.00	150	75.9479	12.4415	0.090	
Doddahosuru	3810	Parvathamma w/o Late Thimmayya	21/**	Machinery	Soil Moisture Conservation Activity	Trench Cum Bund	RMT	60.00	150	75.9479	12.4415	0.090	
Doddahosuru	3811	Thimmayya s/o Huchhaiah	21/**	Machinery	Soil Moisture Conservation Activity	Trench Cum Bund	RMT	60.00	150	75.9479	12.4415	0.090	
Doddahosuru	3812	Dasayya s/o Lakkayya	21/**	Machinery	Soil Moisture Conservation Activity	Trench Cum Bund	RMT	60.00	125	75.9479	12.4415	0.075	
Doddahosuru	3813	M A Shabir Basha - s/o Amir Saheb	22/*1	Machinery	Soil Moisture Conservation Activity	Trench Cum Bund	RMT	60.00	15	75.9491	12.4407	0.009	
Doddahosuru	3814	D.M. Saraswati w/o. Somashekhara	22/*1	Machinery	Soil Moisture Conservation Activity	Trench Cum Bund	RMT	60.00	3	75.9491	12.4407	0.002	
Doddahosuru	3815	D.C. Chandrasekhara s/o D.N. Channaweerappa	22/*1	Machinery	Soil Moisture Conservation Activity	Trench Cum Bund	RMT	60.00	100	75.9491	12.4407	0.060	
Doddahosuru	3816	Suryad Mukhtar s/o Suryad Fir	22/*1	Machinery	Soil Moisture Conservation Activity	Trench Cum Bund	RMT	60.00	5	75.9491	12.4407	0.003	
Doddahosuru	3817	Annayya s/o Ipayya	22/*1	Machinery	Soil Moisture Conservation Activity	Trench Cum Bund	RMT	60.00	3	75.9491	12.4407	0.002	
Doddahosuru	3818	COMMAN LAND	22/*1	Machinery	Soil Moisture Conservation Activity	Trench Cum Bund	RMT	60.00	13	75.9491	12.4407	0.008	
Doddahosuru	3819	MR SHAHANAJ. w/o Akmal Pasha	22/*10	Machinery	Soil Moisture Conservation Activity	Trench Cum Bund	RMT	60.00	3	75.9491	12.4407	0.002	

Village Name	Farmer Code	Farmer Name	Survey Number	Rate Type (Manually/ Machinery)	Activity Type (Soil Moisture Conservation Activity/ Water Harvesting Activity)	Activity Name	Unit	Unit Cost (In Rs.)	Proposed Quantity	Latitude (Deg-Min-Sec)	Longitude (Deg-Min-Sec)	Total Cost (In Lacs)	Site Photo
Doddahosuru	3820	Mommy Begum. w/o Dastagir Ahmed	22/*/11	Machinery	Soil Moisture Conservation Activity	Trench Cum Bund	RMT	60.00	3	75.9491	12.4407	0.002	
Doddahosuru	3821	Syed Hussein s/o Late.Sayed Ahmad	22/*/2	Machinery	Soil Moisture Conservation Activity	Trench Cum Bund	RMT	60.00	3	75.9491	12.4407	0.002	
Doddahosuru	3822	G.C. Naniyappa - s/o G.P. Changappa,	22/*/3	Machinery	Soil Moisture Conservation Activity	Trench Cum Bund	RMT	60.00	50	75.9491	12.4407	0.030	
Doddahosuru	3823	Sangamesh - s/o D.S. Nanjappa	22/*/4	Machinery	Soil Moisture Conservation Activity	Trench Cum Bund	RMT	60.00	75	75.9491	12.4407	0.045	
Doddahosuru	3824	Tasina Banu w/o. Nazir Ahmed. -	22/*/5	Machinery	Soil Moisture Conservation Activity	Trench Cum Bund	RMT	60.00	3	75.9491	12.4407	0.002	
Doddahosuru	3825	Kempamma - w/o. D.N. Channaweerappa	22/*/6	Machinery	Soil Moisture Conservation Activity	Trench Cum Bund	RMT	60.00	125	75.9491	12.4407	0.075	
Doddahosuru	3826	P C Pushpaveni w/o. P.P. Chandrasekhar	23/*/*	Machinery	Soil Moisture Conservation Activity	Trench Cum Bund	RMT	60.00	350	75.9479	12.4430	0.210	
Doddahosuru	3827	L.A. Maina - w/o Diwakara	23/*/*	Machinery	Soil Moisture Conservation Activity	Trench Cum Bund	RMT	60.00	100	75.9479	12.4430	0.060	
Doddahosuru	3828	K.G. Tilak - s/o K.P. Ganapathy	23/*/*	Machinery	Soil Moisture Conservation Activity	Trench Cum Bund	RMT	60.00	50	75.9479	12.4430	0.030	
Doddahosuru	3829	D.M. Basir Khan - s/o Late Mohammed Khan	24/*/1	Machinery	Soil Moisture Conservation Activity	Trench Cum Bund	RMT	60.00	125	75.9502	12.4397	0.075	
Doddahosuru	3830	T. KUMARATION s/o Dandayathapani	24/*/2	Machinery	Soil Moisture Conservation Activity	Trench Cum Bund	RMT	60.00	15	75.9502	12.4397	0.009	
Doddahosuru	3831	D M Bashir Khan s/o Late Muhammad Khan -	24/*/3	Machinery	Soil Moisture Conservation Activity	Trench Cum Bund	RMT	60.00	125	75.9502	12.4397	0.075	
Doddahosuru	3832	Jabidabhi - w/o. D.M. Basir Khan	25/*/*	Machinery	Soil Moisture Conservation Activity	Trench Cum Bund	RMT	60.00	200	75.9493	12.4395	0.120	
Doddahosuru	3833	D.M. Abbas Khan - s/o Late Mohammed Khan	26/*/*	Machinery	Soil Moisture Conservation Activity	Trench Cum Bund	RMT	60.00	475	75.9486	12.4388	0.285	
Doddahosuru	3834	Dastagir Khan s/o Gaus Khan	26/*/*	Machinery	Soil Moisture Conservation Activity	Trench Cum Bund	RMT	60.00	10	75.9486	12.4388	0.006	
Doddahosuru	3835	Attig Khan s/o Ismail Khan	26/*/*	Machinery	Soil Moisture Conservation Activity	Trench Cum Bund	RMT	60.00	8	75.9486	12.4388	0.005	
Doddahosuru	3836	Zeenat Bhi - w/o. D.M. Abbas Khan	26/*/*	Machinery	Soil Moisture Conservation Activity	Trench Cum Bund	RMT	60.00	233	75.9486	12.4388	0.140	
Doddahosuru	3837	Katte	27/*/*	Machinery	Soil Moisture Conservation Activity	Trench Cum Bund	RMT	60.00	175	75.9497	12.4387	0.105	
Doddahosuru	3838	D S Shivanna s/o Siddappa	28/*/1	Machinery	Soil Moisture Conservation Activity	Trench Cum Bund	RMT	60.00	500	75.9498	12.4381	0.300	

Village Name	Farmer Code	Farmer Name	Survey Number	Rate Type (Manually/ Machinery)	Activity Type (Soil Moisture Conservation Activity/ Water Harvesting Activity)	Activity Name	Unit	Unit Cost (In Rs.)	Proposed Quantity	Latitude (Deg-Min-Sec)	Longitude (Deg-Min-Sec)	Total Cost (In Lacs)	Site Photo
Doddahosuru	3839	Parvathamma w/o Late D S Somashekharaya	28/*2	Machinery	Soil Moisture Conservation Activity	Trench Cum Bund	RMT	60.00	50	75.9498	12.4381	0.030	
Doddahosuru	3840	Abdul Ghaffar s/o Late Abdul Karim Saab. -	29/*1	Machinery	Soil Moisture Conservation Activity	Trench Cum Bund	RMT	60.00	65	75.9517	12.4390	0.039	
Doddahosuru	3841	D.P.Makbool s/o Fir Pachu Saab	29/*2	Machinery	Soil Moisture Conservation Activity	Trench Cum Bund	RMT	60.00	150	75.9517	12.4390	0.090	
Doddahosuru	3842	D.P.Makbool s/o Fir Pachu Saab	29/*3	Machinery	Soil Moisture Conservation Activity	Trench Cum Bund	RMT	60.00	200	75.9517	12.4390	0.120	
Doddahosuru	3843	Mahaboob D.P. Late the s/o. Peer moss Saab. -	29/*3	Machinery	Soil Moisture Conservation Activity	Trench Cum Bund	RMT	60.00	198	75.9517	12.4390	0.119	
Doddahosuru	3844	Nasir Ahmad s/o Late Abdul Karim Saab. -	29/*4	Machinery	Soil Moisture Conservation Activity	Trench Cum Bund	RMT	60.00	65	75.9517	12.4390	0.039	
Doddahosuru	3845	Nazir s/o Late Abdul Karim Saab. -	29/*5	Machinery	Soil Moisture Conservation Activity	Trench Cum Bund	RMT	60.00	70	75.9517	12.4390	0.042	
Doddahosuru	3846	K.M. Lakshmana - s/o M.P. KUNGASHAL	3/**	Machinery	Soil Moisture Conservation Activity	Trench Cum Bund	RMT	60.00	33	75.9456	12.4414	0.020	
Doddahosuru	3847	K G Tilak - s/o K.G. Bopanna	3/**	Machinery	Soil Moisture Conservation Activity	Trench Cum Bund	RMT	60.00	250	75.9456	12.4414	0.150	
Doddahosuru	3848	S. Shantha - w/o Sripati	3/**	Machinery	Soil Moisture Conservation Activity	Trench Cum Bund	RMT	60.00	250	75.9456	12.4414	0.150	
Doddahosuru	3849	Talaiulat Abdullah Yusuf s/o TM Abdullah (GPA)	3/**	Machinery	Soil Moisture Conservation Activity	Trench Cum Bund	RMT	60.00	300	75.9456	12.4414	0.180	
Doddahosuru	3850	COMMAN LAND	30/*1	Machinery	Soil Moisture Conservation Activity	Trench Cum Bund	RMT	60.00	100	75.9523	12.4373	0.060	
Doddahosuru	3851	COMMAN LAND	30/*1	Machinery	Soil Moisture Conservation Activity	Trench Cum Bund	RMT	60.00	200	75.9523	12.4373	0.120	
Doddahosuru	3852	Bob John Saab s/o Pakir Saab	30/*2	Machinery	Soil Moisture Conservation Activity	Trench Cum Bund	RMT	60.00	363	75.9523	12.4373	0.218	
Doddahosuru	3853	Rafeeq s/o Saeed Amir John	31/*1	Machinery	Soil Moisture Conservation Activity	Trench Cum Bund	RMT	60.00	493	75.9501	12.4373	0.296	
Doddahosuru	3854	Parijan - w/o Nasarullah Khan	31/*2	Machinery	Soil Moisture Conservation Activity	Trench Cum Bund	RMT	60.00	415	75.9501	12.4373	0.249	
Doddahosuru	3855	Mumtaz Bhi w/o. Kaleel Ahmed	32/*1	Machinery	Soil Moisture Conservation Activity	Trench Cum Bund	RMT	60.00	5	75.9485	12.4360	0.003	
Doddahosuru	3856	Shabbir s/o M S Munavar	32/*10	Machinery	Soil Moisture Conservation Activity	Trench Cum Bund	RMT	60.00	3	75.9485	12.4360	0.002	
Doddahosuru	3857	Syed Nayaz s/o Syed Rasool	32/*11	Machinery	Soil Moisture Conservation Activity	Trench Cum Bund	RMT	60.00	3	75.9485	12.4360	0.002	

Village Name	Farmer Code	Farmer Name	Survey Number	Rate Type (Manually/ Machinery)	Activity Type (Soil Moisture Conservation Activity/ Water Harvesting Activity)	Activity Name	Unit	Unit Cost (In Rs.)	Proposed Quantity	Latitude (Deg-Min-Sec)	Longitude (Deg-Min-Sec)	Total Cost (In Lacs)	Site Photo
Doddahosuru	3858	Syed Saradar s/o Syed Anwar	32/*12	Machinery	Soil Moisture Conservation Activity	Trench Cum Bund	RMT	60.00	5	75.9485	12.4360	0.003	
Doddahosuru	3859	Sikander s/o Ahmed John. -	32/*13	Machinery	Soil Moisture Conservation Activity	Trench Cum Bund	RMT	60.00	3	75.9485	12.4360	0.002	
Doddahosuru	3860	Mujahid Pasha s/o Jamal Saab. -	32/*14	Machinery	Soil Moisture Conservation Activity	Trench Cum Bund	RMT	60.00	0	75.9485	12.4360	0.000	
Doddahosuru	3861	Nazir s/o Abdul Karim Saab. -	32/*15	Machinery	Soil Moisture Conservation Activity	Trench Cum Bund	RMT	60.00	3	75.9485	12.4360	0.002	
Doddahosuru	3862	Saifullah Sharif s/o Basha Sharif. -	32/*16	Machinery	Soil Moisture Conservation Activity	Trench Cum Bund	RMT	60.00	0	75.9485	12.4360	0.000	
Doddahosuru	3863	Naju Ahmad s/o n. Noor Ahmed. -	32/*17	Machinery	Soil Moisture Conservation Activity	Trench Cum Bund	RMT	60.00	3	75.9485	12.4360	0.002	
Doddahosuru	3864	Syed Sanaullah s/o Syed Qasim Saab. -	32/*18	Machinery	Soil Moisture Conservation Activity	Trench Cum Bund	RMT	60.00	3	75.9485	12.4360	0.002	
Doddahosuru	3865	Saifullah s/o Late Abdul Aziz. -	32/*19	Machinery	Soil Moisture Conservation Activity	Trench Cum Bund	RMT	60.00	3	75.9485	12.4360	0.002	
Doddahosuru	3866	Iliaz Khan s/o Mahaboob Khan. -	32/*2	Machinery	Soil Moisture Conservation Activity	Trench Cum Bund	RMT	60.00	5	75.9485	12.4360	0.003	
Doddahosuru	3867	Ansar s/o Mahmoud Gaus. -	32/*20	Machinery	Soil Moisture Conservation Activity	Trench Cum Bund	RMT	60.00	3	75.9485	12.4360	0.002	
Doddahosuru	3868	Sikander s/o Ahmed John. -	32/*21	Machinery	Soil Moisture Conservation Activity	Trench Cum Bund	RMT	60.00	3	75.9485	12.4360	0.002	
Doddahosuru	3869	Syed Altaf s/o Syed Anwar. -	32/*22	Machinery	Soil Moisture Conservation Activity	Trench Cum Bund	RMT	60.00	3	75.9485	12.4360	0.002	
Doddahosuru	3870	Lateef Khan s/o. Zahiruddin Khan. -	32/*23	Machinery	Soil Moisture Conservation Activity	Trench Cum Bund	RMT	60.00	3	75.9485	12.4360	0.002	
Doddahosuru	3871	Syed Riaz s/o Syed Peer. -	32/*24	Machinery	Soil Moisture Conservation Activity	Trench Cum Bund	RMT	60.00	5	75.9485	12.4360	0.003	
Doddahosuru	3872	Haseena Banu w/o. Syed Zafar. -	32/*25	Machinery	Soil Moisture Conservation Activity	Trench Cum Bund	RMT	60.00	5	75.9485	12.4360	0.003	
Doddahosuru	3873	Mus/o Taj. s/o Muhammad Basha	32/*26	Machinery	Soil Moisture Conservation Activity	Trench Cum Bund	RMT	60.00	3	75.9485	12.4360	0.002	
Doddahosuru	3874	DJ Zafar Khan s/o Zaheer Udheen Khan. -	32/*27	Machinery	Soil Moisture Conservation Activity	Trench Cum Bund	RMT	60.00	65	75.9485	12.4360	0.039	
Doddahosuru	3875	Jabir Ahmed s/o Noor Ahmed	32/*28	Machinery	Soil Moisture Conservation Activity	Trench Cum Bund	RMT	60.00	3	75.9485	12.4360	0.002	
Doddahosuru	3876	Syed Jalil s/o Syed Gouss	32/*29	Machinery	Soil Moisture Conservation Activity	Trench Cum Bund	RMT	60.00	3	75.9485	12.4360	0.002	



Village Name	Farmer Code	Farmer Name	Survey Number	Rate Type (Manually/Machinery)	Activity Type (Soil Moisture Conservation Activity/ Water Harvesting Activity)	Activity Name	Unit	Unit Cost (In Rs.)	Proposed Quantity	Latitude (Deg-Min-Sec)	Longitude (Deg-Min-Sec)	Total Cost (In Lacs)	Site Photo
Doddahosuru	3877	MS Naseema w/o Naveed Ahmed. -	32/*/3	Machinery	Soil Moisture Conservation Activity	Trench Cum Bund	RMT	60.00	5	75.9485	12.4360	0.003	
Doddahosuru	3878	M.N. Suhil s/o Late. M.G. Nazir Ahmed	32/*/4	Machinery	Soil Moisture Conservation Activity	Trench Cum Bund	RMT	60.00	8	75.9485	12.4360	0.005	
Doddahosuru	3879	Zarina Bhi s/o Le Abdul Nabi	32/*/5	Machinery	Soil Moisture Conservation Activity	Trench Cum Bund	RMT	60.00	3	75.9485	12.4360	0.002	
Doddahosuru	3880	Noor Aisha w/o Saipulla Sharif. -	32/*/6	Machinery	Soil Moisture Conservation Activity	Trench Cum Bund	RMT	60.00	3	75.9485	12.4360	0.002	
Doddahosuru	3881	D.P.Mac Bull s/o Peer Patchu Saab. -	32/*/7	Machinery	Soil Moisture Conservation Activity	Trench Cum Bund	RMT	60.00	163	75.9485	12.4360	0.098	
Doddahosuru	3882	D.M. Gurudat s/o Late.Shivamma	32/*/8	Machinery	Soil Moisture Conservation Activity	Trench Cum Bund	RMT	60.00	325	75.9485	12.4360	0.195	
Doddahosuru	3883	M A Kuttappa s/o M M Appayya	32/*/9	Machinery	Soil Moisture Conservation Activity	Trench Cum Bund	RMT	60.00	100	75.9485	12.4360	0.060	
Doddahosuru	3884	Nizamuddin Siddique s/o S A Haleem Uruf S Ab	32/*/9	Machinery	Soil Moisture Conservation Activity	Trench Cum Bund	RMT	60.00	225	75.9485	12.4360	0.135	
Doddahosuru	3885	Basamma w/o Late Sannaiah	33/*/*	Machinery	Soil Moisture Conservation Activity	Trench Cum Bund	RMT	60.00	500	75.9510	12.4363	0.300	
Doddahosuru	3886	COMMAN LAND	34/*/*	Machinery	Soil Moisture Conservation Activity	Trench Cum Bund	RMT	60.00	500	75.9518	12.4355	0.300	
Doddahosuru	3887	DP Nagaraju s/o Late.Puttuswamappa and Late.S	35/*/1	Machinery	Soil Moisture Conservation Activity	Trench Cum Bund	RMT	60.00	75	75.9533	12.4370	0.045	
Doddahosuru	3888	Parvathamma w/o Late Sankarappa	35/*/2	Machinery	Soil Moisture Conservation Activity	Trench Cum Bund	RMT	60.00	75	75.9533	12.4370	0.045	
Doddahosuru	3889	K. Sasidhara s/o Kalappa	36/*/*	Machinery	Soil Moisture Conservation Activity	Trench Cum Bund	RMT	60.00	500	75.9543	12.4351	0.300	
Doddahosuru	3890	Kanniyamma - s/o VeLateudha	37/*/*	Machinery	Soil Moisture Conservation Activity	Trench Cum Bund	RMT	60.00	50	75.9516	12.4346	0.030	
Doddahosuru	3891	Tibetans on behalf of Central Government -	37/*/*	Machinery	Soil Moisture Conservation Activity	Trench Cum Bund	RMT	60.00	525	75.9516	12.4346	0.315	
Doddahosuru	3892	Syed Ali s/o Mahmoud Ali	38/*/1	Machinery	Soil Moisture Conservation Activity	Trench Cum Bund	RMT	60.00	5	75.9493	12.4340	0.003	
Doddahosuru	3893	Syed Anwar s/o Syed Qasim	38/*/1	Machinery	Soil Moisture Conservation Activity	Trench Cum Bund	RMT	60.00	10	75.9493	12.4340	0.006	
Doddahosuru	3894	Ahmad Khan s/o Latif Saab	38/*/1	Machinery	Soil Moisture Conservation Activity	Trench Cum Bund	RMT	60.00	5	75.9493	12.4340	0.003	
Doddahosuru	3895	Babasab s/o Budensab	38/*/1	Machinery	Soil Moisture Conservation Activity	Trench Cum Bund	RMT	60.00	183	75.9493	12.4340	0.110	

Village Name	Farmer Code	Farmer Name	Survey Number	Rate Type (Manually/ Machinery)	Activity Type (Soil Moisture Conservation Activity/ Water Harvesting Activity)	Activity Name	Unit	Unit Cost (In Rs.)	Proposed Quantity	Latitude (Deg-Min-Sec)	Longitude (Deg-Min-Sec)	Total Cost (In Lacs)	Site Photo
Doddahosuru	3896	D M Jamal Saab -	38/*1	Machinery	Soil Moisture Conservation Activity	Trench Cum Bund	RMT	60.00	0	75.9493	12.4340	0.000	
Doddahosuru	3897	Ayub Khan s/o Nisar Ullakhan	38/*2	Machinery	Soil Moisture Conservation Activity	Trench Cum Bund	RMT	60.00	155	75.9493	12.4340	0.093	
Doddahosuru	3898	Budanabhi w/o Moulakhan	38/*3	Machinery	Soil Moisture Conservation Activity	Trench Cum Bund	RMT	60.00	183	75.9493	12.4340	0.110	
Doddahosuru	3899	Wahab s/o Latif	38/*4	Machinery	Soil Moisture Conservation Activity	Trench Cum Bund	RMT	60.00	10	75.9493	12.4340	0.006	
Doddahosuru	3900	Maimunnisa w/o. Late Jamal Saab	38/*5	Machinery	Soil Moisture Conservation Activity	Trench Cum Bund	RMT	60.00	50	75.9493	12.4340	0.030	
Doddahosuru	3901	Hassam -	38/*6	Machinery	Soil Moisture Conservation Activity	Trench Cum Bund	RMT	60.00	63	75.9493	12.4340	0.038	
Doddahosuru	3902	Banubhee w/o Babasab	38/*7	Machinery	Soil Moisture Conservation Activity	Trench Cum Bund	RMT	60.00	3	75.9493	12.4340	0.002	
Doddahosuru	3903	Aslam s/o	38/*8	Machinery	Soil Moisture Conservation Activity	Trench Cum Bund	RMT	60.00	63	75.9493	12.4340	0.038	
Doddahosuru	3904	Basir Saab - s/o Ibrahim Saab	38/*9	Machinery	Soil Moisture Conservation Activity	Trench Cum Bund	RMT	60.00	183	75.9493	12.4340	0.110	
Doddahosuru	3905	Budan Bee - w/o Mala Khan	39/*1	Machinery	Soil Moisture Conservation Activity	Trench Cum Bund	RMT	60.00	128	75.9480	12.4342	0.077	
Doddahosuru	3906	Syed Salim s/o Syed Gouss. -	39/*10	Machinery	Soil Moisture Conservation Activity	Trench Cum Bund	RMT	60.00	3	75.9480	12.4342	0.002	
Doddahosuru	3907	Ayub Khan s/o Nisar Ullakhan. -	39/*11	Machinery	Soil Moisture Conservation Activity	Trench Cum Bund	RMT	60.00	53	75.9480	12.4342	0.032	
Doddahosuru	3908	Baba Saab s/o Budensab	39/*12	Machinery	Soil Moisture Conservation Activity	Trench Cum Bund	RMT	60.00	190	75.9480	12.4342	0.114	
Doddahosuru	3909	Maimunnisa w/o. Late Jamal Saab	39/*13	Machinery	Soil Moisture Conservation Activity	Trench Cum Bund	RMT	60.00	65	75.9480	12.4342	0.039	
Doddahosuru	3910	Hassam s/o Banubhi	39/*14	Machinery	Soil Moisture Conservation Activity	Trench Cum Bund	RMT	60.00	65	75.9480	12.4342	0.039	
Doddahosuru	3911	Banubhi w/o Babajan	39/*15	Machinery	Soil Moisture Conservation Activity	Trench Cum Bund	RMT	60.00	3	75.9480	12.4342	0.002	
Doddahosuru	3912	Mahmoud Azam s/o Mahmoud Amir	39/*15	Machinery	Soil Moisture Conservation Activity	Trench Cum Bund	RMT	60.00	5	75.9480	12.4342	0.003	
Doddahosuru	3913	Aslam s/o Banubhi	39/*15	Machinery	Soil Moisture Conservation Activity	Trench Cum Bund	RMT	60.00	58	75.9480	12.4342	0.035	
Doddahosuru	3914	Budan Bee - w/o Mala Khan	39/*16	Machinery	Soil Moisture Conservation Activity	Trench Cum Bund	RMT	60.00	58	75.9480	12.4342	0.035	

Village Name	Farmer Code	Farmer Name	Survey Number	Rate Type (Manually/ Machinery)	Activity Type (Soil Moisture Conservation Activity/ Water Harvesting Activity)	Activity Name	Unit	Unit Cost (In Rs.)	Proposed Quantity	Latitude (Deg-Min-Sec)	Longitude (Deg-Min-Sec)	Total Cost (In Lacs)	Site Photo
Doddahosuru	3915	D.M. Jamal Saab s/o Mahmud Budan Saab	39/*/16	Machinery	Soil Moisture Conservation Activity	Trench Cum Bund	RMT	60.00	38	75.9480	12.4342	0.023	
Doddahosuru	3916	Bansu w/o Sheikh Nasir	39/*/17	Machinery	Soil Moisture Conservation Activity	Trench Cum Bund	RMT	60.00	5	75.9480	12.4342	0.003	
Doddahosuru	3917	Ayub Khan s/o Nisar Ullakhan	39/*/2	Machinery	Soil Moisture Conservation Activity	Trench Cum Bund	RMT	60.00	95	75.9480	12.4342	0.057	
Doddahosuru	3918	Basir Saab - s/o Ibrahim Saab	39/*/3	Machinery	Soil Moisture Conservation Activity	Trench Cum Bund	RMT	60.00	168	75.9480	12.4342	0.101	
Doddahosuru	3919	Ahmed Khan - s/o Latip Khan	39/*/4	Machinery	Soil Moisture Conservation Activity	Trench Cum Bund	RMT	60.00	5	75.9480	12.4342	0.003	
Doddahosuru	3920	Shakira Bhanu Khome Nazir Ahmed. -	39/*/5	Machinery	Soil Moisture Conservation Activity	Trench Cum Bund	RMT	60.00	5	75.9480	12.4342	0.003	
Doddahosuru	3921	Saifullah s/o Late Abdul Aziz. -	39/*/6	Machinery	Soil Moisture Conservation Activity	Trench Cum Bund	RMT	60.00	5	75.9480	12.4342	0.003	
Doddahosuru	3922	Shakina Bhanu w/o Sadiq Ahmed. -	39/*/7	Machinery	Soil Moisture Conservation Activity	Trench Cum Bund	RMT	60.00	3	75.9480	12.4342	0.002	
Doddahosuru	3923	P P Kaku s/o Late Pala. -	39/*/8	Machinery	Soil Moisture Conservation Activity	Trench Cum Bund	RMT	60.00	3	75.9480	12.4342	0.002	
Doddahosuru	3924	Syed Kalil s/o Syed Gouss. -	39/*/9	Machinery	Soil Moisture Conservation Activity	Trench Cum Bund	RMT	60.00	3	75.9480	12.4342	0.002	
Doddahosuru	3925	D.P.Mak Bull s/o Late. Peer moss Saab. -	4/*/1	Machinery	Soil Moisture Conservation Activity	Trench Cum Bund	RMT	60.00	248	75.9457	12.4397	0.149	
Doddahosuru	3926	Mahaboob D.P. Late the s/o. Peer moss Saab. -	4/*/1	Machinery	Soil Moisture Conservation Activity	Trench Cum Bund	RMT	60.00	250	75.9457	12.4397	0.150	
Doddahosuru	3927	Kendagannaya -	4/*/2	Machinery	Soil Moisture Conservation Activity	Trench Cum Bund	RMT	60.00	10	75.9457	12.4397	0.006	
Doddahosuru	3928	Samshunnisa w/o. Late Amir Khan	4/*/3	Machinery	Soil Moisture Conservation Activity	Trench Cum Bund	RMT	60.00	128	75.9457	12.4397	0.077	
Doddahosuru	3929	Shahidabanu - w/o Nazir Saab	4/*/4	Machinery	Soil Moisture Conservation Activity	Trench Cum Bund	RMT	60.00	5	75.9457	12.4397	0.003	
Doddahosuru	3930	Shanawaz w/o Late Rashid Saab	4/*/5	Machinery	Soil Moisture Conservation Activity	Trench Cum Bund	RMT	60.00	128	75.9457	12.4397	0.077	
Doddahosuru	3931	Makabool Saab - s/o Late Jamul Saab	4/*/6	Machinery	Soil Moisture Conservation Activity	Trench Cum Bund	RMT	60.00	128	75.9457	12.4397	0.077	
Doddahosuru	3932	Najimabanu s/o Late Saab John Saab	4/*/7	Machinery	Soil Moisture Conservation Activity	Trench Cum Bund	RMT	60.00	128	75.9457	12.4397	0.077	
Doddahosuru	3933	Basha	40/*/*	Machinery	Soil Moisture Conservation Activity	Trench Cum Bund	RMT	60.00	75	75.9495	12.4326	0.045	

Village Name	Farmer Code	Farmer Name	Survey Number	Rate Type (Manually/Machinery)	Activity Type (Soil Moisture Conservation Activity/ Water Harvesting Activity)	Activity Name	Unit	Unit Cost (In Rs.)	Proposed Quantity	Latitude (Deg-Min-Sec)	Longitude (Deg-Min-Sec)	Total Cost (In Lacs)	Site Photo
Doddahosuru	3934	Tibetans on behalf of Central Government -	40/*/*	Machinery	Soil Moisture Conservation Activity	Trench Cum Bund	RMT	60.00	500	75.9495	12.4326	0.300	
Doddahosuru	3935	COMMAN LAND	41/*/*	Machinery	Soil Moisture Conservation Activity	Trench Cum Bund	RMT	60.00	500	75.9512	12.4337	0.300	
Doddahosuru	3936	Javarayya s/o Huchhaiah	42/*/1	Machinery	Soil Moisture Conservation Activity	Trench Cum Bund	RMT	60.00	330	75.9534	12.4337	0.198	
Doddahosuru	3937	Thimmayya s/o Late Huchhaiah	43/*/2	Machinery	Soil Moisture Conservation Activity	Trench Cum Bund	RMT	60.00	100	75.9532	12.4327	0.060	
Doddahosuru	3938	Rashid Khan. - s/o. Jayuruddin	45/*/1	Machinery	Soil Moisture Conservation Activity	Trench Cum Bund	RMT	60.00	43	75.9521	12.4314	0.026	
Doddahosuru	3939	Panchayat Development Officer Koppa. s/o.	45/*/9	Machinery	Soil Moisture Conservation Activity	Trench Cum Bund	RMT	60.00	3	75.9521	12.4314	0.002	
Doddahosuru	3940	Kausar Bhanu s/o Late Amir Khan	46/*/*	Machinery	Soil Moisture Conservation Activity	Trench Cum Bund	RMT	60.00	425	75.9513	12.4311	0.255	
Doddahosuru	3941	Jubedabhi - w/o Ismail Khan	47/*/*	Machinery	Soil Moisture Conservation Activity	Trench Cum Bund	RMT	60.00	400	75.9506	12.4311	0.240	
Doddahosuru	3942	COMMAN LAND	48/*/1	Machinery	Soil Moisture Conservation Activity	Trench Cum Bund	RMT	60.00	100	75.9499	12.4311	0.060	
Doddahosuru	3943	Razia Banu w/o Riaz	49/*/*	Machinery	Soil Moisture Conservation Activity	Trench Cum Bund	RMT	60.00	338	75.9493	12.4311	0.203	
Doddahosuru	3944	Nurjan. - s/o. Jamalhee & w/o. Syed Feer	5/*/*	Machinery	Soil Moisture Conservation Activity	Trench Cum Bund	RMT	60.00	90	75.9452	12.4386	0.054	
Doddahosuru	3945	Fayaz Ahmad s/o Late Shaikh Ismail	50/*/*	Machinery	Soil Moisture Conservation Activity	Trench Cum Bund	RMT	60.00	130	75.9488	12.4309	0.078	
Doddahosuru	3946	Ayaz Pasha s/o Rafeeq Ahmed	50/*/*	Machinery	Soil Moisture Conservation Activity	Trench Cum Bund	RMT	60.00	75	75.9488	12.4309	0.045	
Doddahosuru	3947	Rafeeq Ahmed s/o Late Shaikh Ismail	50/*/*	Machinery	Soil Moisture Conservation Activity	Trench Cum Bund	RMT	60.00	130	75.9488	12.4309	0.078	
Doddahosuru	3948	Rudramma w/o Late.Mahadevappa	51/*/1	Machinery	Soil Moisture Conservation Activity	Trench Cum Bund	RMT	60.00	300	75.9482	12.4306	0.180	
Doddahosuru	3949	Shambulingappa s/o Late.Puttuswamappa and La	51/*/2	Machinery	Soil Moisture Conservation Activity	Trench Cum Bund	RMT	60.00	205	75.9482	12.4306	0.123	
Doddahosuru	3950	Sannathamma s/o Late Puttayya	52/*/1	Machinery	Soil Moisture Conservation Activity	Trench Cum Bund	RMT	60.00	400	75.9461	12.4317	0.240	
Doddahosuru	3951	Saab John Saab s/o Mohammed Budane Saab	52/*/2	Machinery	Soil Moisture Conservation Activity	Trench Cum Bund	RMT	60.00	300	75.9461	12.4317	0.180	
Doddahosuru	3952	Laxmi w/o Ramaiah. -	52/*/3	Machinery	Soil Moisture Conservation Activity	Trench Cum Bund	RMT	60.00	253	75.9461	12.4317	0.152	

Village Name	Farmer Code	Farmer Name	Survey Number	Rate Type (Manually/Machinery)	Activity Type (Soil Moisture Conservation Activity/ Water Harvesting Activity)	Activity Name	Unit	Unit Cost (In Rs.)	Proposed Quantity	Latitude (Deg-Min-Sec)	Longitude (Deg-Min-Sec)	Total Cost (In Lacs)	Site Photo
Doddahosuru	3953	Vishalakshi s/o Ramaiah. -	52/*/4	Machinery	Soil Moisture Conservation Activity	Trench Cum Bund	RMT	60.00	200	75.9461	12.4317	0.120	
Doddahosuru	3954	Basamma w/o Ramaiah. -	52/*/5	Machinery	Soil Moisture Conservation Activity	Trench Cum Bund	RMT	60.00	200	75.9461	12.4317	0.120	
Doddahosuru	3955	Swami s/o le nanjaya	53/*/*	Machinery	Soil Moisture Conservation Activity	Trench Cum Bund	RMT	60.00	450	75.9454	12.4328	0.270	
Doddahosuru	3956	Funding and Education -	54/*/*	Machinery	Soil Moisture Conservation Activity	Trench Cum Bund	RMT	60.00	700	75.9452	12.4335	0.420	
Doddahosuru	3957	Nizamuddin Siddique s/o S A Haleem Uruf S Abd	54/*/*	Machinery	Soil Moisture Conservation Activity	Trench Cum Bund	RMT	60.00	100	75.9452	12.4335	0.060	
Doddahosuru	3958	Nizamuddin Siddique s/o S A Haleem Uruf S Abd	55/*/*	Machinery	Soil Moisture Conservation Activity	Trench Cum Bund	RMT	60.00	673	75.9461	12.4345	0.404	
Doddahosuru	3959	Hemalatha w/o. Mariswamy	56/*/*	Machinery	Soil Moisture Conservation Activity	Trench Cum Bund	RMT	60.00	500	75.9459	12.4359	0.300	
Doddahosuru	3960	M.R. Nandakumar -	57/*/1	Machinery	Soil Moisture Conservation Activity	Trench Cum Bund	RMT	60.00	388	75.9439	12.4362	0.233	
Doddahosuru	3961	Shivamma w/o. Mahadevappa. -	57/*/2	Machinery	Soil Moisture Conservation Activity	Trench Cum Bund	RMT	60.00	150	75.9439	12.4362	0.090	
Doddahosuru	3962	Chandrakala w/o Late Basavaraju	57/*/3	Machinery	Soil Moisture Conservation Activity	Trench Cum Bund	RMT	60.00	388	75.9439	12.4362	0.233	
Doddahosuru	3963	Mahmoud Hussein - s/o Khader Khan	58/*/*	Machinery	Soil Moisture Conservation Activity	Trench Cum Bund	RMT	60.00	375	75.9435	12.4349	0.225	
Doddahosuru	3964	Mohammed Anwar s/o. Late. Peer Saab. -	59/*/1	Machinery	Soil Moisture Conservation Activity	Trench Cum Bund	RMT	60.00	400	75.9440	12.4342	0.240	
Doddahosuru	3965	Jainabhimma - w/o Khadar Khan	59/*/2	Machinery	Soil Moisture Conservation Activity	Trench Cum Bund	RMT	60.00	205	75.9440	12.4342	0.123	
Doddahosuru	3966	Riaz s/o Amir John	59/*/3	Machinery	Soil Moisture Conservation Activity	Trench Cum Bund	RMT	60.00	78	75.9440	12.4342	0.047	
Doddahosuru	3967	B K Bollamma - w/o. B.B. Carriappa	6/*/1	Machinery	Soil Moisture Conservation Activity	Trench Cum Bund	RMT	60.00	33	75.9443	12.4390	0.020	
Doddahosuru	3968	Bharat Kulamarva Subramanya. s/o K. Subramany	6/*/1	Machinery	Soil Moisture Conservation Activity	Trench Cum Bund	RMT	60.00	255	75.9443	12.4390	0.153	
Doddahosuru	3969	Ajmat Khan s/o Rashid Khan	6/*/2	Machinery	Soil Moisture Conservation Activity	Trench Cum Bund	RMT	60.00	223	75.9443	12.4390	0.134	
Doddahosuru	3970	Shakira w/o. Nazir Ahmed	60/*/2	Machinery	Soil Moisture Conservation Activity	Trench Cum Bund	RMT	60.00	108	75.9418	12.4342	0.065	
Doddahosuru	3971	Mehrunnissa w/o. Mahmood Anwar	60/*/3	Machinery	Soil Moisture Conservation Activity	Trench Cum Bund	RMT	60.00	108	75.9418	12.4342	0.065	

Village Name	Farmer Code	Farmer Name	Survey Number	Rate Type (Manually/Machinery)	Activity Type (Soil Moisture Conservation Activity/ Water Harvesting Activity)	Activity Name	Unit	Unit Cost (In Rs.)	Proposed Quantity	Latitude (Deg-Min-Sec)	Longitude (Deg-Min-Sec)	Total Cost (In Lacs)	Site Photo
Doddahosuru	3972	TAJUN B w/oM Late. Rasool Saab	60/*/4	Machinery	Soil Moisture Conservation Activity	Trench Cum Bund	RMT	60.00	108	75.9418	12.4342	0.065	
Doddahosuru	3973	Zaidani s/o le Dastagir	60/*/4	Machinery	Soil Moisture Conservation Activity	Trench Cum Bund	RMT	60.00	108	75.9418	12.4342	0.065	
Doddahosuru	3974	TAJUN B w/oM Late. Rasool Saab	60/*/5	Machinery	Soil Moisture Conservation Activity	Trench Cum Bund	RMT	60.00	105	75.9418	12.4342	0.063	
Doddahosuru	3975	K.N. Bhadrappa s/o Late. Ningappa	60/*/5	Machinery	Soil Moisture Conservation Activity	Trench Cum Bund	RMT	60.00	108	75.9418	12.4342	0.065	
Doddahosuru	3976	Noor Ahmed - s/o Buden Sharif	61/*/*	Machinery	Soil Moisture Conservation Activity	Trench Cum Bund	RMT	60.00	75	75.9336	12.4323	0.045	
Doddahosuru	3977	Nagamma - w/o Mahalingaswamy	61/*/*	Machinery	Soil Moisture Conservation Activity	Trench Cum Bund	RMT	60.00	50	75.9336	12.4323	0.030	
Doddahosuru	3978	Prabhakara - s/o Appu	61/*/*	Machinery	Soil Moisture Conservation Activity	Trench Cum Bund	RMT	60.00	75	75.9336	12.4323	0.045	
Doddahosuru	3979	PALAKSHA M R s/o Late M N RAJU	61/*/*	Machinery	Soil Moisture Conservation Activity	Trench Cum Bund	RMT	60.00	275	75.9336	12.4323	0.165	
Doddahosuru	3980	Parvathamma - s/o Sannamma	61/*/*	Machinery	Soil Moisture Conservation Activity	Trench Cum Bund	RMT	60.00	400	75.9336	12.4323	0.240	
Doddahosuru	3981	Parvathamma - w/o. M.N. Raju	61/*/*	Machinery	Soil Moisture Conservation Activity	Trench Cum Bund	RMT	60.00	200	75.9336	12.4323	0.120	
Doddahosuru	3982	B. Pathima - w/o KunniAhmad	61/*/*	Machinery	Soil Moisture Conservation Activity	Trench Cum Bund	RMT	60.00	400	75.9336	12.4323	0.240	
Doddahosuru	3983	Srinivasa s/o Late H C Puttayya	61/*/*	Machinery	Soil Moisture Conservation Activity	Trench Cum Bund	RMT	60.00	250	75.9336	12.4323	0.150	
Doddahosuru	3984	M K Machaiah s/o M K Kushalappa	61/*/*	Machinery	Soil Moisture Conservation Activity	Trench Cum Bund	RMT	60.00	75	75.9336	12.4323	0.045	
Doddahosuru	3985	C P Kavemamma w/o Late. C A Poorvaiah	61/*/*	Machinery	Soil Moisture Conservation Activity	Trench Cum Bund	RMT	60.00	225	75.9336	12.4323	0.135	
Doddahosuru	3986	Gangamma - w/o Poorvaiah	61/*/*	Machinery	Soil Moisture Conservation Activity	Trench Cum Bund	RMT	60.00	150	75.9336	12.4323	0.090	
Doddahosuru	3987	Ponnaki - Koh Achhaiah	61/*/*	Machinery	Soil Moisture Conservation Activity	Trench Cum Bund	RMT	60.00	150	75.9336	12.4323	0.090	
Doddahosuru	3988	Basammanni - w/o Late Basappa	61/*/*	Machinery	Soil Moisture Conservation Activity	Trench Cum Bund	RMT	60.00	250	75.9336	12.4323	0.150	
Doddahosuru	3989	Basavaraju - s/o Mariappa	61/*/*	Machinery	Soil Moisture Conservation Activity	Trench Cum Bund	RMT	60.00	250	75.9336	12.4323	0.150	
Doddahosuru	3990	M M Fayaz Ahmed s/o R Mohamed Ali	61/*/*	Machinery	Soil Moisture Conservation Activity	Trench Cum Bund	RMT	60.00	275	75.9336	12.4323	0.165	

Village Name	Farmer Code	Farmer Name	Survey Number	Rate Type (Manually/Machinery)	Activity Type (Soil Moisture Conservation Activity/ Water Harvesting Activity)	Activity Name	Unit	Unit Cost (In Rs.)	Proposed Quantity	Latitude (Deg-Min-Sec)	Longitude (Deg-Min-Sec)	Total Cost (In Lacs)	Site Photo
Doddahosuru	3991	P Mahmoud - s/o Ibrahim	61/*/*	Machinery	Soil Moisture Conservation Activity	Trench Cum Bund	RMT	60.00	350	75.9336	12.4323	0.210	
Doddahosuru	3992	Jayamma w/o Late C K Mahadevappa	61/*/*	Machinery	Soil Moisture Conservation Activity	Trench Cum Bund	RMT	60.00	275	75.9336	12.4323	0.165	
Doddahosuru	3993	Somanna s/o Late Ramaiah	61/*/*	Machinery	Soil Moisture Conservation Activity	Trench Cum Bund	RMT	60.00	300	75.9336	12.4323	0.180	
Doddahosuru	3994	A.S. Mahadevappa - s/o Siddalingappa	61/*/*	Machinery	Soil Moisture Conservation Activity	Trench Cum Bund	RMT	60.00	300	75.9336	12.4323	0.180	
Doddahosuru	3995	Kamalanaganapathy w/o. Late: Ganapathy	61/*/*	Machinery	Soil Moisture Conservation Activity	Trench Cum Bund	RMT	60.00	300	75.9336	12.4323	0.180	
Doddahosuru	3996	Mahadevappa - s/o Subbappa	61/*/*	Machinery	Soil Moisture Conservation Activity	Trench Cum Bund	RMT	60.00	300	75.9336	12.4323	0.180	
Doddahosuru	3997	Sundramma - w/o Mahadevappa	61/*/*	Machinery	Soil Moisture Conservation Activity	Trench Cum Bund	RMT	60.00	5	75.9336	12.4323	0.003	
Doddahosuru	3998	Najmunnisa w/o. Late Mahmoud Amir Saab	61/*/*	Machinery	Soil Moisture Conservation Activity	Trench Cum Bund	RMT	60.00	150	75.9336	12.4323	0.090	
Doddahosuru	3999	Jayamma - w/o Mallesh	61/*/*	Machinery	Soil Moisture Conservation Activity	Trench Cum Bund	RMT	60.00	275	75.9336	12.4323	0.165	
Doddahosuru	4000	A C Mandanna s/o Late A C Changappa	61/*/*	Machinery	Soil Moisture Conservation Activity	Trench Cum Bund	RMT	60.00	50	75.9336	12.4323	0.030	
Doddahosuru	4001	M S Marigowda - s/o Siddagowda	61/*/*	Machinery	Soil Moisture Conservation Activity	Trench Cum Bund	RMT	60.00	350	75.9336	12.4323	0.210	
Doddahosuru	4002	M S Marigowda - s/o Siddagowda	61/*/*	Machinery	Soil Moisture Conservation Activity	Trench Cum Bund	RMT	60.00	25	75.9336	12.4323	0.015	
Doddahosuru	4003	Mohammed Gaus -	61/*/*	Machinery	Soil Moisture Conservation Activity	Trench Cum Bund	RMT	60.00	50	75.9336	12.4323	0.030	
Doddahosuru	4004	M.G. Mustak Hussain -	61/*/*	Machinery	Soil Moisture Conservation Activity	Trench Cum Bund	RMT	60.00	350	75.9336	12.4323	0.210	
Doddahosuru	4005	A M Nanjappa s/o A C Mandanna	61/*/*	Machinery	Soil Moisture Conservation Activity	Trench Cum Bund	RMT	60.00	350	75.9336	12.4323	0.210	
Doddahosuru	4006	M.P. Akbar Pasha s/o M r Feer	61/*/*	Machinery	Soil Moisture Conservation Activity	Trench Cum Bund	RMT	60.00	350	75.9336	12.4323	0.210	
Doddahosuru	4007	Modurayya - s/o Nanjappa	61/*/*	Machinery	Soil Moisture Conservation Activity	Trench Cum Bund	RMT	60.00	350	75.9336	12.4323	0.210	
Doddahosuru	4008	M G Muhammad Idris - s/o H Mahmoud Gaus	61/*/*	Machinery	Soil Moisture Conservation Activity	Trench Cum Bund	RMT	60.00	350	75.9336	12.4323	0.210	
Doddahosuru	4009	Yasmin - s/o Ibrahim	61/*/*	Machinery	Soil Moisture Conservation Activity	Trench Cum Bund	RMT	60.00	375	75.9336	12.4323	0.225	

Village Name	Farmer Code	Farmer Name	Survey Number	Rate Type (Manually/ Machinery)	Activity Type (Soil Moisture Conservation Activity/ Water Harvesting Activity)	Activity Name	Unit	Unit Cost (In Rs.)	Proposed Quantity	Latitude (Deg-Min-Sec)	Longitude (Deg-Min-Sec)	Total Cost (In Lacs)	Site Photo
Doddahosuru	4010	M.E. Yasoop - s/o Ibrahim	61/*/*	Machinery	Soil Moisture Conservation Activity	Trench Cum Bund	RMT	60.00	325	75.9336	12.4323	0.195	
Doddahosuru	4011	K. R Rani -	61/*/*	Machinery	Soil Moisture Conservation Activity	Trench Cum Bund	RMT	60.00	250	75.9336	12.4323	0.150	
Doddahosuru	4012	K. R Rani -	61/*/*	Machinery	Soil Moisture Conservation Activity	Trench Cum Bund	RMT	60.00	375	75.9336	12.4323	0.225	
Doddahosuru	4013	K. R Rani -	61/*/*	Machinery	Soil Moisture Conservation Activity	Trench Cum Bund	RMT	60.00	375	75.9336	12.4323	0.225	
Doddahosuru	4014	K. Ramarao -	61/*/*	Machinery	Soil Moisture Conservation Activity	Trench Cum Bund	RMT	60.00	350	75.9336	12.4323	0.210	
Doddahosuru	4015	M.S. Ramegowda - s/o Siddegowda	61/*/*	Machinery	Soil Moisture Conservation Activity	Trench Cum Bund	RMT	60.00	325	75.9336	12.4323	0.195	
Doddahosuru	4016	Ramegowda - s/o Siddegowda	61/*/*	Machinery	Soil Moisture Conservation Activity	Trench Cum Bund	RMT	60.00	175	75.9336	12.4323	0.105	
Doddahosuru	4017	Ramachandra - s/o Girigowda	61/*/*	Machinery	Soil Moisture Conservation Activity	Trench Cum Bund	RMT	60.00	50	75.9336	12.4323	0.030	
Doddahosuru	4018	D.M. Raju -	61/*/*	Machinery	Soil Moisture Conservation Activity	Trench Cum Bund	RMT	60.00	350	75.9336	12.4323	0.210	
Doddahosuru	4019	M.V. Ratnamma - w/o Shivanna	61/*/*	Machinery	Soil Moisture Conservation Activity	Trench Cum Bund	RMT	60.00	300	75.9336	12.4323	0.180	
Doddahosuru	4020	Irappa - s/o Shivappa	61/*/*	Machinery	Soil Moisture Conservation Activity	Trench Cum Bund	RMT	60.00	100	75.9336	12.4323	0.060	
Doddahosuru	4021	Rudrappa - s/o Channaweerappa	61/*/*	Machinery	Soil Moisture Conservation Activity	Trench Cum Bund	RMT	60.00	275	75.9336	12.4323	0.165	
Doddahosuru	4022	L.C. Gurubasappa - s/o Chikmakadappa	61/*/*	Machinery	Soil Moisture Conservation Activity	Trench Cum Bund	RMT	60.00	275	75.9336	12.4323	0.165	
Doddahosuru	4023	L.C. Lingarajappa -	61/*/*	Machinery	Soil Moisture Conservation Activity	Trench Cum Bund	RMT	60.00	275	75.9336	12.4323	0.165	
Doddahosuru	4024	S.R. Vasudeva - s/o Ramanashetty	61/*/*	Machinery	Soil Moisture Conservation Activity	Trench Cum Bund	RMT	60.00	75	75.9336	12.4323	0.045	
Doddahosuru	4025	L.A. Eeramma s/o V. Appayya	61/*/*	Machinery	Soil Moisture Conservation Activity	Trench Cum Bund	RMT	60.00	350	75.9336	12.4323	0.210	
Doddahosuru	4026	L.A. Eeramma w/o. Chandrasekharayya	61/*/*	Machinery	Soil Moisture Conservation Activity	Trench Cum Bund	RMT	60.00	275	75.9336	12.4323	0.165	
Doddahosuru	4027	Mohammed Ismail s/o Late: Budensheriff	61/*/*	Machinery	Soil Moisture Conservation Activity	Trench Cum Bund	RMT	60.00	50	75.9336	12.4323	0.030	
Doddahosuru	4028	Sharanamma s/o Govindayya	61/*/*	Machinery	Soil Moisture Conservation Activity	Trench Cum Bund	RMT	60.00	15	75.9336	12.4323	0.009	



Village Name	Farmer Code	Farmer Name	Survey Number	Rate Type (Manually/Machinery)	Activity Type (Soil Moisture Conservation Activity/ Water Harvesting Activity)	Activity Name	Unit	Unit Cost (In Rs.)	Proposed Quantity	Latitude (Deg-Min-Sec)	Longitude (Deg-Min-Sec)	Total Cost (In Lacs)	Site Photo
Doddahosuru	4029	A.M. Sham Kho Mandanna	61/*/*	Machinery	Soil Moisture Conservation Activity	Trench Cum Bund	RMT	60.00	125	75.9336	12.4323	0.075	
Doddahosuru	4030	A0.Shivanna s/o Siddegowda	61/*/*	Machinery	Soil Moisture Conservation Activity	Trench Cum Bund	RMT	60.00	350	75.9336	12.4323	0.210	
Doddahosuru	4031	S D Sujatha w/o Late Prakash	61/*/*	Machinery	Soil Moisture Conservation Activity	Trench Cum Bund	RMT	60.00	18	75.9336	12.4323	0.011	
Doddahosuru	4032	Deviramma w/o. Late C. C. Shivanna	61/*/*	Machinery	Soil Moisture Conservation Activity	Trench Cum Bund	RMT	60.00	250	75.9336	12.4323	0.150	
Doddahosuru	4033	Sumitra w/o Late Raja	61/*/*	Machinery	Soil Moisture Conservation Activity	Trench Cum Bund	RMT	60.00	155	75.9336	12.4323	0.093	
Doddahosuru	4034	Sharappannisa - w/o Basha	61/*/*	Machinery	Soil Moisture Conservation Activity	Trench Cum Bund	RMT	60.00	65	75.9336	12.4323	0.039	
Doddahosuru	4035	Sher Punneesa w/o. Syed Wazir	61/*/*	Machinery	Soil Moisture Conservation Activity	Trench Cum Bund	RMT	60.00	300	75.9336	12.4323	0.180	
Doddahosuru	4036	Sannamma w/o Bowisannayaya	61/*/*	Machinery	Soil Moisture Conservation Activity	Trench Cum Bund	RMT	60.00	200	75.9336	12.4323	0.120	
Doddahosuru	4037	Ashraf Bhee w/o Ley Abdul Nabhee	61/*/*	Machinery	Soil Moisture Conservation Activity	Trench Cum Bund	RMT	60.00	275	75.9336	12.4323	0.165	
Doddahosuru	4038	Sarojamma - w/o. B.V. Somashekharaya	61/*/*	Machinery	Soil Moisture Conservation Activity	Trench Cum Bund	RMT	60.00	300	75.9336	12.4323	0.180	
Doddahosuru	4039	Syed Younis - s/o Syed Qasim	61/*/*	Machinery	Soil Moisture Conservation Activity	Trench Cum Bund	RMT	60.00	293	75.9336	12.4323	0.176	
Doddahosuru	4040	Nanjamma - w/o Sannappa	61/*/*	Machinery	Soil Moisture Conservation Activity	Trench Cum Bund	RMT	60.00	288	75.9336	12.4323	0.173	
Doddahosuru	4041	Sannaiah s/o Siddaiah	61/*/*	Machinery	Soil Moisture Conservation Activity	Trench Cum Bund	RMT	60.00	300	75.9336	12.4323	0.180	
Doddahosuru	4042	K S Uttayya - s/o K S Somaiah	61/*/*	Machinery	Soil Moisture Conservation Activity	Trench Cum Bund	RMT	60.00	300	75.9336	12.4323	0.180	
Doddahosuru	4043	A S Swami - s/o Shanthayya	61/*/*	Machinery	Soil Moisture Conservation Activity	Trench Cum Bund	RMT	60.00	400	75.9336	12.4323	0.240	
Doddahosuru	4044	HP Somasekharachari s/o Late Putnamyanayach	61/*/*	Machinery	Soil Moisture Conservation Activity	Trench Cum Bund	RMT	60.00	150	75.9336	12.4323	0.090	
Doddahosuru	4045	Siddhayya - s/o Devayya	61/*/*	Machinery	Soil Moisture Conservation Activity	Trench Cum Bund	RMT	60.00	300	75.9336	12.4323	0.180	
Doddahosuru	4046	Subbappa - s/o Late Basappa	61/*/*	Machinery	Soil Moisture Conservation Activity	Trench Cum Bund	RMT	60.00	150	75.9336	12.4323	0.090	
Doddahosuru	4047	Suvaramma	61/*/*	Machinery	Soil Moisture Conservation Activity	Trench Cum Bund	RMT	60.00	275	75.9336	12.4323	0.165	

Village Name	Farmer Code	Farmer Name	Survey Number	Rate Type (Manually/ Machinery)	Activity Type (Soil Moisture Conservation Activity/ Water Harvesting Activity)	Activity Name	Unit	Unit Cost (In Rs.)	Proposed Quantity	Latitude (Deg-Min-Sec)	Longitude (Deg-Min-Sec)	Total Cost (In Lacs)	Site Photo
Doddahosuru	4048	Visalakshi w/o Late L C Umesha	61/*/*	Machinery	Soil Moisture Conservation Activity	Trench Cum Bund	RMT	60.00	400	75.9336	12.4323	0.240	
Doddahosuru	4049	Suvarnamma - Koh Prabhushwamy	61/*/*	Machinery	Soil Moisture Conservation Activity	Trench Cum Bund	RMT	60.00	275	75.9336	12.4323	0.165	
Doddahosuru	4050	Manjunatha s/o Ishwarachari	61/*/*	Machinery	Soil Moisture Conservation Activity	Trench Cum Bund	RMT	60.00	135	75.9336	12.4323	0.081	
Doddahosuru	4051	Syed Nabhi - s/o Syed Ummer	61/*/*	Machinery	Soil Moisture Conservation Activity	Trench Cum Bund	RMT	60.00	300	75.9336	12.4323	0.180	
Doddahosuru	4052	M A Hassan - s/o Abdul Khader	61/*/*	Machinery	Soil Moisture Conservation Activity	Trench Cum Bund	RMT	60.00	298	75.9336	12.4323	0.179	
Doddahosuru	4053	Saramma - w/o Late Ismail	61/*/*	Machinery	Soil Moisture Conservation Activity	Trench Cum Bund	RMT	60.00	250	75.9336	12.4323	0.150	
Doddahosuru	4054	B.N. Kamalamma -	61/*/*	Machinery	Soil Moisture Conservation Activity	Trench Cum Bund	RMT	60.00	238	75.9336	12.4323	0.143	
Doddahosuru	4055	Srikantha s/o Late Basappa	61/*/*	Machinery	Soil Moisture Conservation Activity	Trench Cum Bund	RMT	60.00	400	75.9336	12.4323	0.240	
Doddahosuru	4056	M S Srinivasa - s/o Siddegowda	61/*/*	Machinery	Soil Moisture Conservation Activity	Trench Cum Bund	RMT	60.00	145	75.9336	12.4323	0.087	
Doddahosuru	4057	Rajammani w/o. Late Swami	61/*/*	Machinery	Soil Moisture Conservation Activity	Trench Cum Bund	RMT	60.00	200	75.9336	12.4323	0.120	
Doddahosuru	4058	Ipayya s/o ipayya	61/*/*	Machinery	Soil Moisture Conservation Activity	Trench Cum Bund	RMT	60.00	250	75.9336	12.4323	0.150	
Doddahosuru	4059	M.S. Shivanna - s/o Siddegowda	61/*/*	Machinery	Soil Moisture Conservation Activity	Trench Cum Bund	RMT	60.00	150	75.9336	12.4323	0.090	
Doddahosuru	4060	M V Ratnamma w/o M S Shivanna	61/*/*	Machinery	Soil Moisture Conservation Activity	Trench Cum Bund	RMT	60.00	213	75.9336	12.4323	0.128	
Doddahosuru	4061	Lingaamma w/o Late Basavya	61/*/*	Machinery	Soil Moisture Conservation Activity	Trench Cum Bund	RMT	60.00	148	75.9336	12.4323	0.089	
Doddahosuru	4062	Veeraba.dra s/o kaluweeraiyya	61/*/*	Machinery	Soil Moisture Conservation Activity	Trench Cum Bund	RMT	60.00	108	75.9336	12.4323	0.065	
Doddahosuru	4063	Syed Younis s/o Syed Qasi	61/*/*	Machinery	Soil Moisture Conservation Activity	Trench Cum Bund	RMT	60.00	78	75.9336	12.4323	0.047	
Doddahosuru	4064	Krishna s/o Kullakenchaiah	61/*/*	Machinery	Soil Moisture Conservation Activity	Trench Cum Bund	RMT	60.00	30	75.9336	12.4323	0.018	
Doddahosuru	4065	Khurshida Banu - w/o Mohamed Ismail	61/*/*	Machinery	Soil Moisture Conservation Activity	Trench Cum Bund	RMT	60.00	150	75.9336	12.4323	0.090	
Doddahosuru	4066	Rahnabhi w/o Syed Nabhi	61/*/*	Machinery	Soil Moisture Conservation Activity	Trench Cum Bund	RMT	60.00	160	75.9336	12.4323	0.096	

Village Name	Farmer Code	Farmer Name	Survey Number	Rate Type (Manually/Machinery)	Activity Type (Soil Moisture Conservation Activity/ Water Harvesting Activity)	Activity Name	Unit	Unit Cost (In Rs.)	Proposed Quantity	Latitude (Deg-Min-Sec)	Longitude (Deg-Min-Sec)	Total Cost (In Lacs)	Site Photo
Doddahosuru	4067	B.U. Chandramma w/o. Ullas	61/*/*	Machinery	Soil Moisture Conservation Activity	Trench Cum Bund	RMT	60.00	58	75.9336	12.4323	0.035	
Doddahosuru	4068	Rajamma w/o Late: Tammyya	61/*/*	Machinery	Soil Moisture Conservation Activity	Trench Cum Bund	RMT	60.00	325	75.9336	12.4323	0.195	
Doddahosuru	4069	Rajendra s/o Basavya	61/*/*	Machinery	Soil Moisture Conservation Activity	Trench Cum Bund	RMT	60.00	33	75.9336	12.4323	0.020	
Doddahosuru	4070	Ravi s/o Chandra	61/*/*	Machinery	Soil Moisture Conservation Activity	Trench Cum Bund	RMT	60.00	83	75.9336	12.4323	0.050	
Doddahosuru	4071	K R Ramachandra s/o Ramashetti	61/*/*	Machinery	Soil Moisture Conservation Activity	Trench Cum Bund	RMT	60.00	50	75.9336	12.4323	0.030	
Doddahosuru	4072	Jayanna s/o Mahadevappa	61/*/*	Machinery	Soil Moisture Conservation Activity	Trench Cum Bund	RMT	60.00	225	75.9336	12.4323	0.135	
Doddahosuru	4073	Nanjundaswamy s/o Mahadevappa	61/*/*	Machinery	Soil Moisture Conservation Activity	Trench Cum Bund	RMT	60.00	63	75.9336	12.4323	0.038	
Doddahosuru	4074	Kalleramma's Padmanabha - s/o Chinnappa	61/*/*	Machinery	Soil Moisture Conservation Activity	Trench Cum Bund	RMT	60.00	63	75.9336	12.4323	0.038	
Doddahosuru	4075	Santhosha s/o Nagaratna	61/*/*	Machinery	Soil Moisture Conservation Activity	Trench Cum Bund	RMT	60.00	13	75.9336	12.4323	0.008	
Doddahosuru	4076	Kempamma w/o. Kalaiah	61/*/*	Machinery	Soil Moisture Conservation Activity	Trench Cum Bund	RMT	60.00	300	75.9336	12.4323	0.180	
Doddahosuru	4077	Ratnamma w/o Late Basavaraju	61/*/*	Machinery	Soil Moisture Conservation Activity	Trench Cum Bund	RMT	60.00	263	75.9336	12.4323	0.158	
Doddahosuru	4078	Kariyappa - s/o Belliappa	61/*/*	Machinery	Soil Moisture Conservation Activity	Trench Cum Bund	RMT	60.00	63	75.9336	12.4323	0.038	
Doddahosuru	4079	M K Machaiah s/o M K Kushalappa	61/*/*	Machinery	Soil Moisture Conservation Activity	Trench Cum Bund	RMT	60.00	193	75.9336	12.4323	0.116	
Doddahosuru	4080	M.G. Akhtar Hussein s/o Mahmoud Gaus	61/*/*	Machinery	Soil Moisture Conservation Activity	Trench Cum Bund	RMT	60.00	350	75.9336	12.4323	0.210	
Doddahosuru	4081	M.G. Mustak Hussein s/o Mahmoud Gaus	61/*/*	Machinery	Soil Moisture Conservation Activity	Trench Cum Bund	RMT	60.00	400	75.9336	12.4323	0.240	
Doddahosuru	4082	M.M. Shabbir Ahmad s/o Mohammed Ali	61/*/*	Machinery	Soil Moisture Conservation Activity	Trench Cum Bund	RMT	60.00	400	75.9336	12.4323	0.240	
Doddahosuru	4083	basavanna s/o Late Ningappa	61/*/*	Machinery	Soil Moisture Conservation Activity	Trench Cum Bund	RMT	60.00	300	75.9336	12.4323	0.180	
Doddahosuru	4084	Chandrasekhara s/o Mahadevappa	61/*/*	Machinery	Soil Moisture Conservation Activity	Trench Cum Bund	RMT	60.00	108	75.9336	12.4323	0.065	
Doddahosuru	4085	Chandra s/o Basavaiah	61/*/*	Machinery	Soil Moisture Conservation Activity	Trench Cum Bund	RMT	60.00	63	75.9336	12.4323	0.038	

Village Name	Farmer Code	Farmer Name	Survey Number	Rate Type (Manually/Machinery)	Activity Type (Soil Moisture Conservation Activity/ Water Harvesting Activity)	Activity Name	Unit	Unit Cost (In Rs.)	Proposed Quantity	Latitude (Deg-Min-Sec)	Longitude (Deg-Min-Sec)	Total Cost (In Lacs)	Site Photo
Doddahosuru	4086	T.B.Athulya s/o T.N Babu	61/*/*	Machinery	Soil Moisture Conservation Activity	Trench Cum Bund	RMT	60.00	200	75.9336	12.4323	0.120	
Doddahosuru	4087	Neelamma w/o Late Raju	61/*/*	Machinery	Soil Moisture Conservation Activity	Trench Cum Bund	RMT	60.00	275	75.9336	12.4323	0.165	
Doddahosuru	4088	P.K. Keshava - s/o P.M. Kuttappa	61/*/*	Machinery	Soil Moisture Conservation Activity	Trench Cum Bund	RMT	60.00	350	75.9336	12.4323	0.210	
Doddahosuru	4089	Gowramma - w/o Ipaiya	61/*/*	Machinery	Soil Moisture Conservation Activity	Trench Cum Bund	RMT	60.00	100	75.9336	12.4323	0.060	
Doddahosuru	4090	Visalakshi w/o Late L C Umesha	61/*/*	Machinery	Soil Moisture Conservation Activity	Trench Cum Bund	RMT	60.00	275	75.9336	12.4323	0.165	
Doddahosuru	4091	L.C. Lingarajappa - s/o Chikamadappa	61/*/*	Machinery	Soil Moisture Conservation Activity	Trench Cum Bund	RMT	60.00	250	75.9336	12.4323	0.150	
Doddahosuru	4092	C. Channappa - s/o Siddappa	61/*/*	Machinery	Soil Moisture Conservation Activity	Trench Cum Bund	RMT	60.00	200	75.9336	12.4323	0.120	
Doddahosuru	4093	JOSEPH DEVASIA U SUNYJOSEPH - s/o THO	61/*/*	Machinery	Soil Moisture Conservation Activity	Trench Cum Bund	RMT	60.00	243	75.9336	12.4323	0.146	
Doddahosuru	4094	Kallamma - w/o Cheluvayya	61/*/*	Machinery	Soil Moisture Conservation Activity	Trench Cum Bund	RMT	60.00	400	75.9336	12.4323	0.240	
Doddahosuru	4095	Annaji - s/o Gangaya	61/*/*	Machinery	Soil Moisture Conservation Activity	Trench Cum Bund	RMT	60.00	200	75.9336	12.4323	0.120	
Doddahosuru	4096	B C Eerappa s/o Late Chinnappa	61/*/*	Machinery	Soil Moisture Conservation Activity	Trench Cum Bund	RMT	60.00	225	75.9336	12.4323	0.135	
Doddahosuru	4097	M.E. Aliyabhi - w/o Ibrahim	61/*/*	Machinery	Soil Moisture Conservation Activity	Trench Cum Bund	RMT	60.00	275	75.9336	12.4323	0.165	
Doddahosuru	4098	K S Janardhana - s/o Pathi Somaiah	61/*/*	Machinery	Soil Moisture Conservation Activity	Trench Cum Bund	RMT	60.00	338	75.9336	12.4323	0.203	
Doddahosuru	4099	K S Janardhana - s/o Pathi Somaiah	61/*/*	Machinery	Soil Moisture Conservation Activity	Trench Cum Bund	RMT	60.00	400	75.9336	12.4323	0.240	
Doddahosuru	4100	K S Janardhana - s/o Pathi Somaiah	61/*/*	Machinery	Soil Moisture Conservation Activity	Trench Cum Bund	RMT	60.00	385	75.9336	12.4323	0.231	
Doddahosuru	4101	J.K. Raju s/o Mariahiah	61/*/*	Machinery	Soil Moisture Conservation Activity	Trench Cum Bund	RMT	60.00	400	75.9336	12.4323	0.240	
Doddahosuru	4102	Akhtar Hussein - s/o Muhammad Ghaus	61/*/*	Machinery	Soil Moisture Conservation Activity	Trench Cum Bund	RMT	60.00	300	75.9336	12.4323	0.180	
Doddahosuru	4103	Thimmagowda - s/o Kalegowda	61/*/*	Machinery	Soil Moisture Conservation Activity	Trench Cum Bund	RMT	60.00	400	75.9336	12.4323	0.240	
Doddahosuru	4104	Gowramma w/o Late "Siddappa	61/*/*	Machinery	Soil Moisture Conservation Activity	Trench Cum Bund	RMT	60.00	200	75.9336	12.4323	0.120	

Village Name	Farmer Code	Farmer Name	Survey Number	Rate Type (Manually/ Machinery)	Activity Type (Soil Moisture Conservation Activity/ Water Harvesting Activity)	Activity Name	Unit	Unit Cost (In Rs.)	Proposed Quantity	Latitude (Deg-Min-Sec)	Longitude (Deg-Min-Sec)	Total Cost (In Lacs)	Site Photo
Doddahosuru	4105	Madhu K C s/o Chettiyappa K G	61/*/*	Machinery	Soil Moisture Conservation Activity	Trench Cum Bund	RMT	60.00	198	75.9336	12.4323	0.119	
Doddahosuru	4106	Boja - s/o Puttayya	61/*/*	Machinery	Soil Moisture Conservation Activity	Trench Cum Bund	RMT	60.00	150	75.9336	12.4323	0.090	
Doddahosuru	4107	Basappa - s/o Nanjappa	61/*/*	Machinery	Soil Moisture Conservation Activity	Trench Cum Bund	RMT	60.00	200	75.9336	12.4323	0.120	
Doddahosuru	4108	S M Velliappa - s/o Muthanna	61/*/*	Machinery	Soil Moisture Conservation Activity	Trench Cum Bund	RMT	60.00	400	75.9336	12.4323	0.240	
Doddahosuru	4109	Hasanba s/o M C Syed Alavi	61/*/*	Machinery	Soil Moisture Conservation Activity	Trench Cum Bund	RMT	60.00	400	75.9336	12.4323	0.240	
Doddahosuru	4110	Shivamma w/o Late B Nanjari	61/*/*	Machinery	Soil Moisture Conservation Activity	Trench Cum Bund	RMT	60.00	205	75.9336	12.4323	0.123	
Doddahosuru	4111	B N KAMALAMMA w/o Late NANJAPPASETTI	61/*/*	Machinery	Soil Moisture Conservation Activity	Trench Cum Bund	RMT	60.00	400	75.9336	12.4323	0.240	
Doddahosuru	4112	Aziz Ullakhan -	61/*/*	Machinery	Soil Moisture Conservation Activity	Trench Cum Bund	RMT	60.00	400	75.9336	12.4323	0.240	
Doddahosuru	4113	M.N. Nanda - s/o nanjappa	61/*/*	Machinery	Soil Moisture Conservation Activity	Trench Cum Bund	RMT	60.00	300	75.9336	12.4323	0.180	
Doddahosuru	4114	Sharadamma w/o HP P Somashekharachari	61/*/*	Machinery	Soil Moisture Conservation Activity	Trench Cum Bund	RMT	60.00	250	75.9336	12.4323	0.150	
Doddahosuru	4115	Ningaya - s/o gadiputtayya	61/*/*	Machinery	Soil Moisture Conservation Activity	Trench Cum Bund	RMT	60.00	293	75.9336	12.4323	0.176	
Doddahosuru	4116	COMMAN LAND	61/*/*	Machinery	Soil Moisture Conservation Activity	Trench Cum Bund	RMT	60.00	300	75.9336	12.4323	0.180	
Doddahosuru	4117	Nagaraja - s/o Jawaiaiah	61/*/*	Machinery	Soil Moisture Conservation Activity	Trench Cum Bund	RMT	60.00	10243	75.9336	12.4323	6.146	
Doddahosuru	4118	D.T. Nagendra - s/o Late Thimmashetti	62/*/*	Machinery	Soil Moisture Conservation Activity	Trench Cum Bund	RMT	60.00	400	75.9420	12.4319	0.240	
Doddahosuru	4119	Channamma - w/o Nagappa	62/*/*	Machinery	Soil Moisture Conservation Activity	Trench Cum Bund	RMT	60.00	400	75.9420	12.4319	0.240	
Doddahosuru	4120	Ramanayaka s/o Late Huchaiah	62/*/*	Machinery	Soil Moisture Conservation Activity	Trench Cum Bund	RMT	60.00	105	75.9420	12.4319	0.063	
Doddahosuru	4121	Allisab -	62/*/*	Machinery	Soil Moisture Conservation Activity	Trench Cum Bund	RMT	60.00	400	75.9420	12.4319	0.240	
Doddahosuru	4122	Allisab -	62/*/*	Machinery	Soil Moisture Conservation Activity	Trench Cum Bund	RMT	60.00	400	75.9420	12.4319	0.240	
Doddahosuru	4123	Bhojamma s/o w/o Late Palngappa	62/*/*	Machinery	Soil Moisture Conservation Activity	Trench Cum Bund	RMT	60.00	270	75.9420	12.4319	0.162	

Village Name	Farmer Code	Farmer Name	Survey Number	Rate Type (Manually/ Machinery)	Activity Type (Soil Moisture Conservation Activity/ Water Harvesting Activity)	Activity Name	Unit	Unit Cost (In Rs.)	Proposed Quantity	Latitude (Deg-Min-Sec)	Longitude (Deg-Min-Sec)	Total Cost (In Lacs)	Site Photo
Doddahosuru	4124	D S Puttaya - s/o Late Doddasannaiah	62/*/*	Machinery	Soil Moisture Conservation Activity	Trench Cum Bund	RMT	60.00	350	75.9420	12.4319	0.210	
Doddahosuru	4125	Kaleel Ahmed -	62/*/*	Machinery	Soil Moisture Conservation Activity	Trench Cum Bund	RMT	60.00	200	75.9420	12.4319	0.120	
Doddahosuru	4126	Basamma - s/o Mallaiiah	62/*/*	Machinery	Soil Moisture Conservation Activity	Trench Cum Bund	RMT	60.00	163	75.9420	12.4319	0.098	
Doddahosuru	4127	Basha - s/o Imam Saab	62/*/*	Machinery	Soil Moisture Conservation Activity	Trench Cum Bund	RMT	60.00	250	75.9420	12.4319	0.150	
Doddahosuru	4128	Mohammed	62/*/*	Machinery	Soil Moisture Conservation Activity	Trench Cum Bund	RMT	60.00	250	75.9420	12.4319	0.150	
Doddahosuru	4129	Bharathi -	62/*/*	Machinery	Soil Moisture Conservation Activity	Trench Cum Bund	RMT	60.00	300	75.9420	12.4319	0.180	
Doddahosuru	4130	Mahesh - s/o Veerappa	62/*/*	Machinery	Soil Moisture Conservation Activity	Trench Cum Bund	RMT	60.00	350	75.9420	12.4319	0.210	
Doddahosuru	4131	Basheer Ahmed -	62/*/*	Machinery	Soil Moisture Conservation Activity	Trench Cum Bund	RMT	60.00	250	75.9420	12.4319	0.150	
Doddahosuru	4132	Venkatesha - s/o Doddasannaiah	62/*/*	Machinery	Soil Moisture Conservation Activity	Trench Cum Bund	RMT	60.00	200	75.9420	12.4319	0.120	
Doddahosuru	4133	Mariah -	62/*/*	Machinery	Soil Moisture Conservation Activity	Trench Cum Bund	RMT	60.00	200	75.9420	12.4319	0.120	
Doddahosuru	4134	Maria - s/o Basavannaiah	62/*/*	Machinery	Soil Moisture Conservation Activity	Trench Cum Bund	RMT	60.00	300	75.9420	12.4319	0.180	
Doddahosuru	4135	Aseep - w/o Mohamed Peer	62/*/*	Machinery	Soil Moisture Conservation Activity	Trench Cum Bund	RMT	60.00	13	75.9420	12.4319	0.008	
Doddahosuru	4136	Srimathi Muttamma	62/*/*	Machinery	Soil Moisture Conservation Activity	Trench Cum Bund	RMT	60.00	300	75.9420	12.4319	0.180	
Doddahosuru	4137	Altaf - s/o Madar sab	62/*/*	Machinery	Soil Moisture Conservation Activity	Trench Cum Bund	RMT	60.00	213	75.9420	12.4319	0.128	
Doddahosuru	4138	MENASAMAMA - w/o SIDEGOWDA	62/*/*	Machinery	Soil Moisture Conservation Activity	Trench Cum Bund	RMT	60.00	275	75.9420	12.4319	0.165	
Doddahosuru	4139	Madhyaya - s/o Late Siddappa	62/*/*	Machinery	Soil Moisture Conservation Activity	Trench Cum Bund	RMT	60.00	158	75.9420	12.4319	0.095	
Doddahosuru	4140	Cinnamma w/o. Late Siddaiah	62/*/*	Machinery	Soil Moisture Conservation Activity	Trench Cum Bund	RMT	60.00	5	75.9420	12.4319	0.003	
Doddahosuru	4141	D.T. Ravikumar - s/o Thimmashetty	62/*/*	Machinery	Soil Moisture Conservation Activity	Trench Cum Bund	RMT	60.00	180	75.9420	12.4319	0.108	
Doddahosuru	4142	M.S. Marigowda s/o. Siddegowda	62/*/*	Machinery	Soil Moisture Conservation Activity	Trench Cum Bund	RMT	60.00	200	75.9420	12.4319	0.120	

Village Name	Farmer Code	Farmer Name	Survey Number	Rate Type (Manually/ Machinery)	Activity Type (Soil Moisture Conservation Activity/ Water Harvesting Activity)	Activity Name	Unit	Unit Cost (In Rs.)	Proposed Quantity	Latitude (Deg-Min-Sec)	Longitude (Deg-Min-Sec)	Total Cost (In Lacs)	Site Photo
Doddahosuru	4143	Raju s/o Late.Annaiah	62/*/*	Machinery	Soil Moisture Conservation Activity	Trench Cum Bund	RMT	60.00	200	75.9420	12.4319	0.120	
Doddahosuru	4144	K R Ramashetti - s/o Ramashetti	62/*/*	Machinery	Soil Moisture Conservation Activity	Trench Cum Bund	RMT	60.00	250	75.9420	12.4319	0.150	
Doddahosuru	4145	Wahab - s/o Latip Saab	62/*/*	Machinery	Soil Moisture Conservation Activity	Trench Cum Bund	RMT	60.00	275	75.9420	12.4319	0.165	
Doddahosuru	4146	S B Varshabendra - s/o Basappa	62/*/*	Machinery	Soil Moisture Conservation Activity	Trench Cum Bund	RMT	60.00	400	75.9420	12.4319	0.240	
Doddahosuru	4147	Vrishabhendrappa.S.B. - s/o Basappa	62/*/*	Machinery	Soil Moisture Conservation Activity	Trench Cum Bund	RMT	60.00	400	75.9420	12.4319	0.240	
Doddahosuru	4148	Shivanashetti s/o Mondashetti	62/*/*	Machinery	Soil Moisture Conservation Activity	Trench Cum Bund	RMT	60.00	200	75.9420	12.4319	0.120	
Doddahosuru	4149	Shahida Banu - w/o Nazir Saab	62/*/*	Machinery	Soil Moisture Conservation Activity	Trench Cum Bund	RMT	60.00	400	75.9420	12.4319	0.240	
Doddahosuru	4150	D.S. Shivanna - s/o Siddappa	62/*/*	Machinery	Soil Moisture Conservation Activity	Trench Cum Bund	RMT	60.00	400	75.9420	12.4319	0.240	
Doddahosuru	4151	Syed Anwar s/o Syed Qasim	62/*/*	Machinery	Soil Moisture Conservation Activity	Trench Cum Bund	RMT	60.00	3	75.9420	12.4319	0.002	
Doddahosuru	4152	Shivamma -	62/*/*	Machinery	Soil Moisture Conservation Activity	Trench Cum Bund	RMT	60.00	250	75.9420	12.4319	0.150	
Doddahosuru	4153	Mrs. Siddamma w/o Raju	62/*/*	Machinery	Soil Moisture Conservation Activity	Trench Cum Bund	RMT	60.00	350	75.9420	12.4319	0.210	
Doddahosuru	4154	Krishna s/o s/o Bundaiah	62/*/*	Machinery	Soil Moisture Conservation Activity	Trench Cum Bund	RMT	60.00	350	75.9420	12.4319	0.210	
Doddahosuru	4155	D M Shekhar - s/o Late. Mariappa	62/*/*	Machinery	Soil Moisture Conservation Activity	Trench Cum Bund	RMT	60.00	250	75.9420	12.4319	0.150	
Doddahosuru	4156	Sharpunisha - w/o Basha	62/*/*	Machinery	Soil Moisture Conservation Activity	Trench Cum Bund	RMT	60.00	288	75.9420	12.4319	0.173	
Doddahosuru	4157	C K Lakkayya s/o Kengeya	62/*/*	Machinery	Soil Moisture Conservation Activity	Trench Cum Bund	RMT	60.00	50	75.9420	12.4319	0.030	
Doddahosuru	4158	Nagina Begum w/o. Basheer Ahmed	62/*/*	Machinery	Soil Moisture Conservation Activity	Trench Cum Bund	RMT	60.00	200	75.9420	12.4319	0.120	
Doddahosuru	4159	D.T. Satyanarayana - s/o Thimmashetty	62/*/*	Machinery	Soil Moisture Conservation Activity	Trench Cum Bund	RMT	60.00	325	75.9420	12.4319	0.195	
Doddahosuru	4160	Lakshmaiah s/o Dasayya	62/*/*	Machinery	Soil Moisture Conservation Activity	Trench Cum Bund	RMT	60.00	325	75.9420	12.4319	0.195	
Doddahosuru	4161	Siddhalingaiah -	62/*/*	Machinery	Soil Moisture Conservation Activity	Trench Cum Bund	RMT	60.00	275	75.9420	12.4319	0.165	

Village Name	Farmer Code	Farmer Name	Survey Number	Rate Type (Manually/Machinery)	Activity Type (Soil Moisture Conservation Activity/ Water Harvesting Activity)	Activity Name	Unit	Unit Cost (In Rs.)	Proposed Quantity	Latitude (Deg-Min-Sec)	Longitude (Deg-Min-Sec)	Total Cost (In Lacs)	Site Photo
Doddahosuru	4162	Siddalingamma - w/o Kalluvairayaya	62/*/*	Machinery	Soil Moisture Conservation Activity	Trench Cum Bund	RMT	60.00	150	75.9420	12.4319	0.090	
Doddahosuru	4163	Swami s/o Dasayya	62/*/*	Machinery	Soil Moisture Conservation Activity	Trench Cum Bund	RMT	60.00	75	75.9420	12.4319	0.045	
Doddahosuru	4164	M.M. Suisha - w/o Mutanna	62/*/*	Machinery	Soil Moisture Conservation Activity	Trench Cum Bund	RMT	60.00	250	75.9420	12.4319	0.150	
Doddahosuru	4165	K. Somashekhar -	62/*/*	Machinery	Soil Moisture Conservation Activity	Trench Cum Bund	RMT	60.00	125	75.9420	12.4319	0.075	
Doddahosuru	4166	S.M. Appanna s/o Mutanna	62/*/*	Machinery	Soil Moisture Conservation Activity	Trench Cum Bund	RMT	60.00	100	75.9420	12.4319	0.060	
Doddahosuru	4167	Somashekhar - s/o Channappa	62/*/*	Machinery	Soil Moisture Conservation Activity	Trench Cum Bund	RMT	60.00	150	75.9420	12.4319	0.090	
Doddahosuru	4168	Rachayya - s/o Kalluweeraiah	62/*/*	Machinery	Soil Moisture Conservation Activity	Trench Cum Bund	RMT	60.00	275	75.9420	12.4319	0.165	
Doddahosuru	4169	Tammayya - s/o Muthappa	62/*/*	Machinery	Soil Moisture Conservation Activity	Trench Cum Bund	RMT	60.00	350	75.9420	12.4319	0.210	
Doddahosuru	4170	Anwar Sharif s/o Yakub Sharif	62/*/*	Machinery	Soil Moisture Conservation Activity	Trench Cum Bund	RMT	60.00	325	75.9420	12.4319	0.195	
Doddahosuru	4171	Puttaya -	62/*/*	Machinery	Soil Moisture Conservation Activity	Trench Cum Bund	RMT	60.00	200	75.9420	12.4319	0.120	
Doddahosuru	4172	Karigowda -	62/*/*	Machinery	Soil Moisture Conservation Activity	Trench Cum Bund	RMT	60.00	250	75.9420	12.4319	0.150	
Doddahosuru	4173	C R Divakar	62/*/*	Machinery	Soil Moisture Conservation Activity	Trench Cum Bund	RMT	60.00	25	75.9420	12.4319	0.015	
Doddahosuru	4174	H.B. Lakkayya - s/o Basavyaya	62/*/*	Machinery	Soil Moisture Conservation Activity	Trench Cum Bund	RMT	60.00	300	75.9420	12.4319	0.180	
Doddahosuru	4175	Devamma - w/o Doddasannaiah	62/*/*	Machinery	Soil Moisture Conservation Activity	Trench Cum Bund	RMT	60.00	300	75.9420	12.4319	0.180	
Doddahosuru	4176	Siddaiah - s/o Siddaiah	62/*/*	Machinery	Soil Moisture Conservation Activity	Trench Cum Bund	RMT	60.00	325	75.9420	12.4319	0.195	
Doddahosuru	4177	Kausar Bhanu s/o Late Amir Khan	62/*/*	Machinery	Soil Moisture Conservation Activity	Trench Cum Bund	RMT	60.00	275	75.9420	12.4319	0.165	
Doddahosuru	4178	Rajaiah: Raju -	62/*/*	Machinery	Soil Moisture Conservation Activity	Trench Cum Bund	RMT	60.00	200	75.9420	12.4319	0.120	
Doddahosuru	4179	Kamma w/o Late Iraya	62/*/*	Machinery	Soil Moisture Conservation Activity	Trench Cum Bund	RMT	60.00	175	75.9420	12.4319	0.105	
Doddahosuru	4180	Kaleel Ahmed - s/o Madar Saab	62/*/*	Machinery	Soil Moisture Conservation Activity	Trench Cum Bund	RMT	60.00	53	75.9420	12.4319	0.032	



Village Name	Farmer Code	Farmer Name	Survey Number	Rate Type (Manually/ Machinery)	Activity Type (Soil Moisture Conservation Activity/ Water Harvesting Activity)	Activity Name	Unit	Unit Cost (In Rs.)	Proposed Quantity	Latitude (Deg-Min-Sec)	Longitude (Deg-Min-Sec)	Total Cost (In Lacs)	Site Photo
Doddahosuru	4181	Saidani w/o Late Dastagir	62/*/*	Machinery	Soil Moisture Conservation Activity	Trench Cum Bund	RMT	60.00	150	75.9420	12.4319	0.090	
Doddahosuru	4182	D.B.MOJunatha s/o K.S.Basappa	62/*/*	Machinery	Soil Moisture Conservation Activity	Trench Cum Bund	RMT	60.00	200	75.9420	12.4319	0.120	
Doddahosuru	4183	Nagamani s/o Late. Puttuswamappa	62/*/*	Machinery	Soil Moisture Conservation Activity	Trench Cum Bund	RMT	60.00	130	75.9420	12.4319	0.078	
Doddahosuru	4184	Dastagiri Khan s/o Gaus Khan	62/*/*	Machinery	Soil Moisture Conservation Activity	Trench Cum Bund	RMT	60.00	55	75.9420	12.4319	0.033	
Doddahosuru	4185	Thimmayya s/o Dasayya	62/*/*	Machinery	Soil Moisture Conservation Activity	Trench Cum Bund	RMT	60.00	225	75.9420	12.4319	0.135	
Doddahosuru	4186	Ujanayisi	62/*/*	Machinery	Soil Moisture Conservation Activity	Trench Cum Bund	RMT	60.00	375	75.9420	12.4319	0.225	
Doddahosuru	4187	Kalaiah s/o Kalaiah	62/*/*	Machinery	Soil Moisture Conservation Activity	Trench Cum Bund	RMT	60.00	163	75.9420	12.4319	0.098	
Doddahosuru	4188	MohammedAnwar s/o Late Peer Saab	62/*/*	Machinery	Soil Moisture Conservation Activity	Trench Cum Bund	RMT	60.00	100	75.9420	12.4319	0.060	
Doddahosuru	4189	Ahalya -	62/*/*	Machinery	Soil Moisture Conservation Activity	Trench Cum Bund	RMT	60.00	400	75.9420	12.4319	0.240	
Doddahosuru	4190	P K Keshava s/o Late Kuttappa	62/*/*	Machinery	Soil Moisture Conservation Activity	Trench Cum Bund	RMT	60.00	158	75.9420	12.4319	0.095	
Doddahosuru	4191	Chennamma w/o Late.Chelvayya	62/*/*	Machinery	Soil Moisture Conservation Activity	Trench Cum Bund	RMT	60.00	125	75.9420	12.4319	0.075	
Doddahosuru	4192	Kumaraswamy - s/o Channaweerappa	62/*/*	Machinery	Soil Moisture Conservation Activity	Trench Cum Bund	RMT	60.00	300	75.9420	12.4319	0.180	
Doddahosuru	4193	D B Manjunatha s/o Late Basappa	62/*/*	Machinery	Soil Moisture Conservation Activity	Trench Cum Bund	RMT	60.00	203	75.9420	12.4319	0.122	
Doddahosuru	4194	Ranjit P K s/o P K Keshava	62/*/*	Machinery	Soil Moisture Conservation Activity	Trench Cum Bund	RMT	60.00	300	75.9420	12.4319	0.180	
Doddahosuru	4195	B Krishnamurti - s/o Kempashetti	62/*/*	Machinery	Soil Moisture Conservation Activity	Trench Cum Bund	RMT	60.00	325	75.9420	12.4319	0.195	
Doddahosuru	4196	Krishnappa - s/o K. Sanjeevaiah	62/*/*	Machinery	Soil Moisture Conservation Activity	Trench Cum Bund	RMT	60.00	220	75.9420	12.4319	0.132	
Doddahosuru	4197	Krishnayya s/o Dasayya	62/*/*	Machinery	Soil Moisture Conservation Activity	Trench Cum Bund	RMT	60.00	400	75.9420	12.4319	0.240	
Doddahosuru	4198	Gupper - s/o Latip Saab	62/*/*	Machinery	Soil Moisture Conservation Activity	Trench Cum Bund	RMT	60.00	5	75.9420	12.4319	0.003	
Doddahosuru	4199	Gulsirbanu w/o. Mohamed Jamal	62/*/*	Machinery	Soil Moisture Conservation Activity	Trench Cum Bund	RMT	60.00	400	75.9420	12.4319	0.240	

Village Name	Farmer Code	Farmer Name	Survey Number	Rate Type (Manually/Machinery)	Activity Type (Soil Moisture Conservation Activity/ Water Harvesting Activity)	Activity Name	Unit	Unit Cost (In Rs.)	Proposed Quantity	Latitude (Deg-Min-Sec)	Longitude (Deg-Min-Sec)	Total Cost (In Lacs)	Site Photo
Doddahosuru	4200	Kumari s/o Late Chandrappa	62/*/*	Machinery	Soil Moisture Conservation Activity	Trench Cum Bund	RMT	60.00	100	75.9420	12.4319	0.060	
Doddahosuru	4201	Syed Wazir s/o Syed Amir	62/*/*	Machinery	Soil Moisture Conservation Activity	Trench Cum Bund	RMT	60.00	200	75.9420	12.4319	0.120	
Doddahosuru	4202	Ten ginnyma - s/o syrimp te	62/*/*	Machinery	Soil Moisture Conservation Activity	Trench Cum Bund	RMT	60.00	130	75.9420	12.4319	0.078	
Doddahosuru	4203	Ten Ginnyma - s/o Siremp Temp	62/*/*	Machinery	Soil Moisture Conservation Activity	Trench Cum Bund	RMT	60.00	278	75.9420	12.4319	0.167	
Doddahosuru	4204	Basappa - s/o Nanjappa	62/*/*	Machinery	Soil Moisture Conservation Activity	Trench Cum Bund	RMT	60.00	160	75.9420	12.4319	0.096	
Doddahosuru	4205	H.M. Nasurullah -	62/*/*	Machinery	Soil Moisture Conservation Activity	Trench Cum Bund	RMT	60.00	300	75.9420	12.4319	0.180	
Doddahosuru	4206	H.M. Nasarullah -	62/*/*	Machinery	Soil Moisture Conservation Activity	Trench Cum Bund	RMT	60.00	275	75.9420	12.4319	0.165	
Doddahosuru	4207	K.N. Nataraja - s/o Nanjundappa	62/*/*	Machinery	Soil Moisture Conservation Activity	Trench Cum Bund	RMT	60.00	275	75.9420	12.4319	0.165	
Doddahosuru	4208	PURKHA RAM. s/o BHEKA RAM	62/*/*	Machinery	Soil Moisture Conservation Activity	Trench Cum Bund	RMT	60.00	275	75.9420	12.4319	0.165	
Doddahosuru	4209	Aj Mat Khan s/o DJ Rasheed	62/*/*	Machinery	Soil Moisture Conservation Activity	Trench Cum Bund	RMT	60.00	275	75.9420	12.4319	0.165	
Doddahosuru	4210	Mubak Khan s/o Jamal Khan. -	62/*/*	Machinery	Soil Moisture Conservation Activity	Trench Cum Bund	RMT	60.00	275	75.9420	12.4319	0.165	
Doddahosuru	4211	Samshunnisa w/o. Late Amir Khan	62/*/*	Machinery	Soil Moisture Conservation Activity	Trench Cum Bund	RMT	60.00	275	75.9420	12.4319	0.165	
Doddahosuru	4212	Girija s/o Late Annayya	62/*/*	Machinery	Soil Moisture Conservation Activity	Trench Cum Bund	RMT	60.00	275	75.9420	12.4319	0.165	
Doddahosuru	4213	M.R. Nandakumar -	62/*/*	Machinery	Soil Moisture Conservation Activity	Trench Cum Bund	RMT	60.00	250	75.9420	12.4319	0.150	
Doddahosuru	4214	C.R. Divakara -	63/*1	Machinery	Soil Moisture Conservation Activity	Trench Cum Bund	RMT	60.00	210	75.9409	12.4355	0.126	
Doddahosuru	4215	Putabasava s/o Late Channabasavaya	63/*2	Machinery	Soil Moisture Conservation Activity	Trench Cum Bund	RMT	60.00	110	75.9409	12.4355	0.066	
Doddahosuru	4216	Rachayya -	63/*3	Machinery	Soil Moisture Conservation Activity	Trench Cum Bund	RMT	60.00	110	75.9409	12.4355	0.066	
Doddahosuru	4217	Development of Koppa Grama Panchayat on beha	63/*4	Machinery	Soil Moisture Conservation Activity	Trench Cum Bund	RMT	60.00	110	75.9409	12.4355	0.066	
Doddahosuru	4218	Putabasava s/o Late Channabasavaya	64/*/*	Machinery	Soil Moisture Conservation Activity	Trench Cum Bund	RMT	60.00	375	75.9411	12.4363	0.225	

Village Name	Farmer Code	Farmer Name	Survey Number	Rate Type (Manually/ Machinery)	Activity Type (Soil Moisture Conservation Activity/ Water Harvesting Activity)	Activity Name	Unit	Unit Cost (In Rs.)	Proposed Quantity	Latitude (Deg-Min-Sec)	Longitude (Deg-Min-Sec)	Total Cost (In Lacs)	Site Photo
Doddahosuru	4219	M.R. Nandakumar -	65/*/*	Machinery	Soil Moisture Conservation Activity	Trench Cum Bund	RMT	60.00	375	75.9424	12.4361	0.225	
Doddahosuru	4220	Kendagannayya -	67/*/*	Machinery	Soil Moisture Conservation Activity	Trench Cum Bund	RMT	60.00	275	75.9409	12.4374	0.165	
Doddahosuru	4221	Riaz s/o Amir John	68/*1	Machinery	Soil Moisture Conservation Activity	Trench Cum Bund	RMT	60.00	375	75.9413	12.4391	0.225	
Doddahosuru	4222	Farida s/o Amir John	68/*2	Machinery	Soil Moisture Conservation Activity	Trench Cum Bund	RMT	60.00	300	75.9413	12.4391	0.180	
Doddahosuru	4223	Puttabasavaiah s/o Late Chennabasavaiah	68/*3	Machinery	Soil Moisture Conservation Activity	Trench Cum Bund	RMT	60.00	25	75.9413	12.4391	0.015	
Doddahosuru	4224	Koppa Syndicate Farmers Service -	68/*4	Machinery	Soil Moisture Conservation Activity	Trench Cum Bund	RMT	60.00	275	75.9413	12.4391	0.165	
Doddahosuru	4225	M.R. Nandakumar -	69/*/*	Machinery	Soil Moisture Conservation Activity	Trench Cum Bund	RMT	60.00	375	75.9432	12.4376	0.225	
Doddahosuru	4226	Kendagannayya -	7/*/*	Machinery	Soil Moisture Conservation Activity	Trench Cum Bund	RMT	60.00	100	75.9441	12.4402	0.060	
Doddahosuru	4227	Riaz s/o Amir John	7/*/*	Machinery	Soil Moisture Conservation Activity	Trench Cum Bund	RMT	60.00	63	75.9441	12.4402	0.038	
Doddahosuru	4228	Farida s/o Amir John	7/*/*	Machinery	Soil Moisture Conservation Activity	Trench Cum Bund	RMT	60.00	100	75.9441	12.4402	0.060	
Doddahosuru	4229	Puttabasavaiah s/o Late Chennabasavaiah	71/*/*	Machinery	Soil Moisture Conservation Activity	Trench Cum Bund	RMT	60.00	583	75.9463	12.4380	0.350	
Doddahosuru	4230	Koppa Syndicate Farmers Service -	71/*/*	Machinery	Soil Moisture Conservation Activity	Trench Cum Bund	RMT	60.00	100	75.9463	12.4380	0.060	
Giraguru	4231	CS Prabhuswami s/o Late.Siddalingappa	59/*1	Machinery	Soil Moisture Conservation Activity	Trench Cum Bund	RMT	60.00	153	75.9523	12.4434	0.092	
Giraguru	4232	CS Suresh s/o Late Siddalingappa	59/*1	Machinery	Soil Moisture Conservation Activity	Trench Cum Bund	RMT	60.00	153	75.9523	12.4434	0.092	
Giraguru	4233	CS Suresh s/o Late Siddalingappa	59/*1	Machinery	Soil Moisture Conservation Activity	Trench Cum Bund	RMT	60.00	8	75.9523	12.4434	0.005	
Giraguru	4234	CS Suresh s/o Late Siddalingappa	59/*1	Machinery	Soil Moisture Conservation Activity	Trench Cum Bund	RMT	60.00	13	75.9523	12.4434	0.008	
Giraguru	4235	CS Prabhuswami s/o Late.Siddalingappa	59/*1	Machinery	Soil Moisture Conservation Activity	Trench Cum Bund	RMT	60.00	8	75.9523	12.4434	0.005	
Giraguru	4236	CS Prabhuswami s/o Late.Siddalingappa	59/*1	Machinery	Soil Moisture Conservation Activity	Trench Cum Bund	RMT	60.00	13	75.9523	12.4434	0.008	
Giraguru	4237	CS Manjunathaswamy s/o LateC.Sadashivappa	59/*2	Machinery	Soil Moisture Conservation Activity	Trench Cum Bund	RMT	60.00	335	75.9523	12.4434	0.201	

Village Name	Farmer Code	Farmer Name	Survey Number	Rate Type (Manually/Machinery)	Activity Type (Soil Moisture Conservation Activity/ Water Harvesting Activity)	Activity Name	Unit	Unit Cost (In Rs.)	Proposed Quantity	Latitude (Deg-Min-Sec)	Longitude (Deg-Min-Sec)	Total Cost (In Lacs)	Site Photo
Giraguru	4238	Manjunatha s/o lay. Veerappa	59/*/3	Machinery	Soil Moisture Conservation Activity	Trench Cum Bund	RMT	60.00	360	75.9523	12.4434	0.216	
Giraguru	4239	C M Sadashivappa. s/o C V Mariappa	59/*/4	Machinery	Soil Moisture Conservation Activity	Trench Cum Bund	RMT	60.00	175	75.9523	12.4434	0.105	
Giraguru	4240	C M Manjunatha. s/o C V Mariappa	59/*/5	Machinery	Soil Moisture Conservation Activity	Trench Cum Bund	RMT	60.00	300	75.9523	12.4434	0.180	
Giraguru	4241	C M Sadashivappa. s/o C V Mariappa	59/*/6	Machinery	Soil Moisture Conservation Activity	Trench Cum Bund	RMT	60.00	200	75.9523	12.4434	0.120	
Giraguru	4242	C M Manjunatha. s/o C V Mariappa	59/*/7	Machinery	Soil Moisture Conservation Activity	Trench Cum Bund	RMT	60.00	10	75.9523	12.4434	0.006	
Giraguru	4243	C.P. Swami -	65/*/*	Machinery	Soil Moisture Conservation Activity	Trench Cum Bund	RMT	60.00	475	75.9505	12.4433	0.285	
Giraguru	4244	Channaveeramma w/o Late Puttabasappa	65/*/*	Machinery	Soil Moisture Conservation Activity	Trench Cum Bund	RMT	60.00	493	75.9505	12.4433	0.296	
Giraguru	4245	Jagadeesha C S s/o Late S B Shivappa	65/*/*	Machinery	Soil Moisture Conservation Activity	Trench Cum Bund	RMT	60.00	415	75.9505	12.4433	0.249	
Giraguru	4246	Jagadeesha C S s/o Late S B Shivappa	65/*/*	Machinery	Soil Moisture Conservation Activity	Trench Cum Bund	RMT	60.00	500	75.9505	12.4433	0.300	
Giraguru	4247	BK Krishna s/o Late Karyappa	66/*/1	Machinery	Soil Moisture Conservation Activity	Trench Cum Bund	RMT	60.00	150	75.9492	12.4435	0.090	
Giraguru	4248	Chandramma w/o Late B K Vishwanath	66/*/2	Machinery	Soil Moisture Conservation Activity	Trench Cum Bund	RMT	60.00	115	75.9492	12.4435	0.069	
Giraguru	4249	B K Shiva s/o Late B K Karyappa	66/*/3	Machinery	Soil Moisture Conservation Activity	Trench Cum Bund	RMT	60.00	115	75.9492	12.4435	0.069	
Giraguru	4250	B K Ganapathi s/o Lay.B K Kariyappa	66/*/4	Machinery	Soil Moisture Conservation Activity	Trench Cum Bund	RMT	60.00	118	75.9492	12.4435	0.071	
Giraguru	4251	CS Suresh s/o Late.Siddalingappa	67/*/1	Machinery	Soil Moisture Conservation Activity	Trench Cum Bund	RMT	60.00	83	75.9492	12.4458	0.050	
Giraguru	4252	CS Manjunathaswamy s/o Late Sadashivappa -	67/*/2	Machinery	Soil Moisture Conservation Activity	Trench Cum Bund	RMT	60.00	250	75.9492	12.4458	0.150	
Giraguru	4253	CS Prabhuswami s/o Late Siddalingappa	67/*/3	Machinery	Soil Moisture Conservation Activity	Trench Cum Bund	RMT	60.00	55	75.9492	12.4458	0.033	
Giraguru	4254	CM Manjunatha s/o CV Mariappa. -	67/*/4	Machinery	Soil Moisture Conservation Activity	Trench Cum Bund	RMT	60.00	78	75.9492	12.4458	0.047	
Giraguru	4255	CM Sadashivappa s/o CV Mariappa. -	67/*/4	Machinery	Soil Moisture Conservation Activity	Trench Cum Bund	RMT	60.00	78	75.9492	12.4458	0.047	
Giraguru	4256	God of Basaveshwara -	68/*/*	Machinery	Soil Moisture Conservation Activity	Trench Cum Bund	RMT	60.00	1075	75.9503	12.4468	0.645	

Village Name	Farmer Code	Farmer Name	Survey Number	Rate Type (Manually/ Machinery)	Activity Type (Soil Moisture Conservation Activity/ Water Harvesting Activity)	Activity Name	Unit	Unit Cost (In Rs.)	Proposed Quantity	Latitude (Deg-Min-Sec)	Longitude (Deg-Min-Sec)	Total Cost (In Lacs)	Site Photo
Giraguru	4257	CS Suresh s/o Lay.Siddalingappa	69/*1	Machinery	Soil Moisture Conservation Activity	Trench Cum Bund	RMT	60.00	75	75.9489	12.4468	0.045	
Giraguru	4258	C S Manjunathaswamy s/o LateC	69/*2	Machinery	Soil Moisture Conservation Activity	Trench Cum Bund	RMT	60.00	370	75.9489	12.4468	0.222	
Giraguru	4259	CS Prabhuswami s/o Lay.Siddalingappa	69/*3	Machinery	Soil Moisture Conservation Activity	Trench Cum Bund	RMT	60.00	83	75.9489	12.4468	0.050	
Giraguru	4260	CM Manjunatha s/o CV Mariappa. -	69/*4	Machinery	Soil Moisture Conservation Activity	Trench Cum Bund	RMT	60.00	83	75.9489	12.4468	0.050	
Giraguru	4261	CM Sadashivappa s/o CV Mariappa. -	69/*4	Machinery	Soil Moisture Conservation Activity	Trench Cum Bund	RMT	60.00	55	75.9489	12.4468	0.033	
Giraguru	4262	CHANNAVEIRAMA w/o Late PUTTBASAPPA	70/**	Machinery	Soil Moisture Conservation Activity	Trench Cum Bund	RMT	60.00	425	75.9476	12.4462	0.255	
Giraguru	4263	Jagadeesha CS s/o Late S B Shivappa	70/**	Machinery	Soil Moisture Conservation Activity	Trench Cum Bund	RMT	60.00	138	75.9476	12.4462	0.083	
Giraguru	4264	Jainabhimma - w/o Jairuddin	71/**	Machinery	Soil Moisture Conservation Activity	Trench Cum Bund	RMT	60.00	190	75.9476	12.4444	0.114	
Giraguru	4265	Aslam -	71/**	Machinery	Soil Moisture Conservation Activity	Trench Cum Bund	RMT	60.00	100	75.9476	12.4444	0.060	
Giraguru	4266	Humor -	71/**	Machinery	Soil Moisture Conservation Activity	Trench Cum Bund	RMT	60.00	75	75.9476	12.4444	0.045	
Giraguru	4267	Maimunnisa w/o Late Jamal Saab	71/**	Machinery	Soil Moisture Conservation Activity	Trench Cum Bund	RMT	60.00	48	75.9476	12.4444	0.029	
Giraguru	4268	Chandramma B V w/o Late B K Viswanath	71/**	Machinery	Soil Moisture Conservation Activity	Trench Cum Bund	RMT	60.00	195	75.9476	12.4444	0.117	
Giraguru	4269	Devayya s/o Late Ramayya	71/**	Machinery	Soil Moisture Conservation Activity	Trench Cum Bund	RMT	60.00	288	75.9476	12.4444	0.173	
Giraguru	4270	Chandramma B V w/o Late B K Viswanath	72/*1	Machinery	Soil Moisture Conservation Activity	Trench Cum Bund	RMT	60.00	140	75.9467	12.4461	0.084	
Giraguru	4271	Rajamma. w/o Late Revanna C.S.	72/*2	Machinery	Soil Moisture Conservation Activity	Trench Cum Bund	RMT	60.00	180	75.9467	12.4461	0.108	
Giraguru	4272	Rajamma. w/o LateRevanna C.S.	72/*3	Machinery	Soil Moisture Conservation Activity	Trench Cum Bund	RMT	60.00	48	75.9467	12.4461	0.029	
Giraguru	4273	Rajamma. w/o Late Revanna C.S.	72/*4	Machinery	Soil Moisture Conservation Activity	Trench Cum Bund	RMT	60.00	10	75.9467	12.4461	0.006	
Giraguru	4274	Jagadeesha C.S. s/o Somashekharaya	72/*5	Machinery	Soil Moisture Conservation Activity	Trench Cum Bund	RMT	60.00	238	75.9467	12.4461	0.143	
Giraguru	4275	Peer Pasha Saheb -	73/**	Machinery	Soil Moisture Conservation Activity	Trench Cum Bund	RMT	60.00	160	75.9461	12.4466	0.096	

Village Name	Farmer Code	Farmer Name	Survey Number	Rate Type (Manually/ Machinery)	Activity Type (Soil Moisture Conservation Activity/ Water Harvesting Activity)	Activity Name	Unit	Unit Cost (In Rs.)	Proposed Quantity	Latitude (Deg-Min-Sec)	Longitude (Deg-Min-Sec)	Total Cost (In Lacs)	Site Photo
Giraguru	4276	C.V. Mariappa -	74/*1	Machinery	Soil Moisture Conservation Activity	Trench Cum Bund	RMT	60.00	238	75.9482	12.4477	0.143	
Giraguru	4277	C.V. Sidalingappa, -	74/*1	Machinery	Soil Moisture Conservation Activity	Trench Cum Bund	RMT	60.00	110	75.9482	12.4477	0.066	
Giraguru	4278	CS Prabhuswami s/o Late Siddalingappa	74/*1	Machinery	Soil Moisture Conservation Activity	Trench Cum Bund	RMT	60.00	145	75.9482	12.4477	0.087	
Giraguru	4279	CS Suresh s/o Late Siddalingappa	74/*1	Machinery	Soil Moisture Conservation Activity	Trench Cum Bund	RMT	60.00	143	75.9482	12.4477	0.086	
Giraguru	4280	C S Renukaswamy s/o Late C C Sadashivappa	74/*2	Machinery	Soil Moisture Conservation Activity	Trench Cum Bund	RMT	60.00	475	75.9482	12.4477	0.285	
Giraguru	4281	C.S. Jagdish - s/o S.B. Shivappa	75/**	Machinery	Soil Moisture Conservation Activity	Trench Cum Bund	RMT	60.00	275	75.9498	12.4484	0.165	
Giraguru	4282	Basavarajappa A: Chikkavirappa -	77/*1	Machinery	Soil Moisture Conservation Activity	Trench Cum Bund	RMT	60.00	15	75.9511	12.4488	0.009	
Giraguru	4283	Chandramma -	77/*1	Machinery	Soil Moisture Conservation Activity	Trench Cum Bund	RMT	60.00	100	75.9511	12.4488	0.060	
Giraguru	4284	Jayanna -	77/*1	Machinery	Soil Moisture Conservation Activity	Trench Cum Bund	RMT	60.00	175	75.9511	12.4488	0.105	
Giraguru	4285	Udayachandra Suvarna s/o Late Damodar Suvarna	77/*1	Machinery	Soil Moisture Conservation Activity	Trench Cum Bund	RMT	60.00	5	75.9511	12.4488	0.003	
Giraguru	4286	Gowramma - w/o Siddaiah	77/*2	Machinery	Soil Moisture Conservation Activity	Trench Cum Bund	RMT	60.00	100	75.9511	12.4488	0.060	
Giraguru	4287	Kamma - w/o Dundayya	77/*2	Machinery	Soil Moisture Conservation Activity	Trench Cum Bund	RMT	60.00	213	75.9511	12.4488	0.128	
Giraguru	4288	K.H. Ayub s/o Lay. Hajimeon	77/*3	Machinery	Soil Moisture Conservation Activity	Trench Cum Bund	RMT	60.00	190	75.9511	12.4488	0.114	
Giraguru	4289	Devaraju s/o Siddaiah	77/*4	Machinery	Soil Moisture Conservation Activity	Trench Cum Bund	RMT	60.00	125	75.9511	12.4488	0.075	
Giraguru	4290	Veerabhadra. s/o Siddaiah	77/*4	Machinery	Soil Moisture Conservation Activity	Trench Cum Bund	RMT	60.00	225	75.9511	12.4488	0.135	
Giraguru	4291	Dr. Anita w/o Mohan B.V.	61/**	Machinery	Soil Moisture Conservation Activity	Trench Cum Bund	RMT	60.00	225	75.9524	12.4399	0.135	
Giraguru	4292	Mahesh - s/o Veerappa	62/*1	Machinery	Soil Moisture Conservation Activity	Trench Cum Bund	RMT	60.00	225	75.9535	12.4384	0.135	
Giraguru	4293	Dr. Anita w/o Mohan B.V.	62/*2	Machinery	Soil Moisture Conservation Activity	Trench Cum Bund	RMT	60.00	225	75.9535	12.4384	0.135	
Lingapura	4294	Mayamma w/o Late Raja	11/**	Machinery	Soil Moisture Conservation Activity	Trench Cum Bund	RMT	60.00	100	75.9385	12.4218	0.060	

Village Name	Farmer Code	Farmer Name	Survey Number	Rate Type (Manually/Machinery)	Activity Type (Soil Moisture Conservation Activity/ Water Harvesting Activity)	Activity Name	Unit	Unit Cost (In Rs.)	Proposed Quantity	Latitude (Deg-Min-Sec)	Longitude (Deg-Min-Sec)	Total Cost (In Lacs)	Site Photo
Lingapura	4295	Veerabhadra s/o Ipayya	11/*/*	Machinery	Soil Moisture Conservation Activity	Trench Cum Bund	RMT	60.00	175	75.9385	12.4218	0.105	
Lingapura	4296	Siddammaw/o Masanayya	11/*/*	Machinery	Soil Moisture Conservation Activity	Trench Cum Bund	RMT	60.00	208	75.9385	12.4218	0.125	
Lingapura	4297	D.L. Raju s/o Lingayya	11/*/*	Machinery	Soil Moisture Conservation Activity	Trench Cum Bund	RMT	60.00	263	75.9385	12.4218	0.158	
Lingapura	4298	Raju s/o Bhairaya	11/*/*	Machinery	Soil Moisture Conservation Activity	Trench Cum Bund	RMT	60.00	113	75.9385	12.4218	0.068	
Lingapura	4299	Muttamma w/o Siddaiah	11/*/*	Machinery	Soil Moisture Conservation Activity	Trench Cum Bund	RMT	60.00	275	75.9385	12.4218	0.165	
Lingapura	4300	Karyaiyah s/o Kalingayya	11/*/*	Machinery	Soil Moisture Conservation Activity	Trench Cum Bund	RMT	60.00	175	75.9385	12.4218	0.105	
Lingapura	4301	Ningammaw/o Bojayya	11/*/*	Machinery	Soil Moisture Conservation Activity	Trench Cum Bund	RMT	60.00	125	75.9385	12.4218	0.075	
Lingapura	4302	Sannappa s/o Byraiah	34/*/*	Machinery	Soil Moisture Conservation Activity	Trench Cum Bund	RMT	60.00	283	75.9394	12.4248	0.170	
Lingapura	4303	Shivanna s/o Poojari	34/*/*	Machinery	Soil Moisture Conservation Activity	Trench Cum Bund	RMT	60.00	180	75.9394	12.4248	0.108	
Lingapura	4304	Chandra s/o. Nandaya	34/*/*	Machinery	Soil Moisture Conservation Activity	Trench Cum Bund	RMT	60.00	175	75.9394	12.4248	0.105	
Lingapura	4305	Gopala s/o Thayi Kempamma	34/*/*	Machinery	Soil Moisture Conservation Activity	Trench Cum Bund	RMT	60.00	25	75.9394	12.4248	0.015	
Lingapura	4306	Akkayamma w/o Puttaswamy	34/*/*	Machinery	Soil Moisture Conservation Activity	Trench Cum Bund	RMT	60.00	225	75.9394	12.4248	0.135	
Lingapura	4307	Basavaiah s/o Late Rachaiah	34/*/*	Machinery	Soil Moisture Conservation Activity	Trench Cum Bund	RMT	60.00	225	75.9394	12.4248	0.135	
Lingapura	4308	Radhaw/o Kura	34/*/*	Machinery	Soil Moisture Conservation Activity	Trench Cum Bund	RMT	60.00	213	75.9394	12.4248	0.128	
Lingapura	4309	Rajappa s/o Karyaiyah	34/*/*	Machinery	Soil Moisture Conservation Activity	Trench Cum Bund	RMT	60.00	250	75.9394	12.4248	0.150	
Lingapura	4310	Ningappa s/o Puttayya	34/*/*	Machinery	Soil Moisture Conservation Activity	Trench Cum Bund	RMT	60.00	138	75.9394	12.4248	0.083	
Lingapura	4311	Appajayya s/o Basavyaya	34/*/*	Machinery	Soil Moisture Conservation Activity	Trench Cum Bund	RMT	60.00	125	75.9394	12.4248	0.075	
Lingapura	4312	Kenchaiah s/o Irayya	34/*/*	Machinery	Soil Moisture Conservation Activity	Trench Cum Bund	RMT	60.00	438	75.9394	12.4248	0.263	
Lingapura	4313	Sidda s/o Mariahiah	34/*/*	Machinery	Soil Moisture Conservation Activity	Trench Cum Bund	RMT	60.00	375	75.9394	12.4248	0.225	

Village Name	Farmer Code	Farmer Name	Survey Number	Rate Type (Manually/Machinery)	Activity Type (Soil Moisture Conservation Activity/ Water Harvesting Activity)	Activity Name	Unit	Unit Cost (In Rs.)	Proposed Quantity	Latitude (Deg-Min-Sec)	Longitude (Deg-Min-Sec)	Total Cost (In Lacs)	Site Photo
Lingapura	4314	B.V. Raju s/o Honnayya	34/*/*	Machinery	Soil Moisture Conservation Activity	Trench Cum Bund	RMT	60.00	325	75.9394	12.4248	0.195	
Lingapura	4315	Kullaiiah s/o Kenchaiah	34/*/*	Machinery	Soil Moisture Conservation Activity	Trench Cum Bund	RMT	60.00	163	75.9394	12.4248	0.098	
Lingapura	4316	Lingayya s/o Puttaya	34/*/*	Machinery	Soil Moisture Conservation Activity	Trench Cum Bund	RMT	60.00	263	75.9394	12.4248	0.158	
Lingapura	4317	Mahesh s/o Appajayya	34/*/*	Machinery	Soil Moisture Conservation Activity	Trench Cum Bund	RMT	60.00	193	75.9394	12.4248	0.116	
Lingapura	4318	Honna s/o Nagamma	5/*/*	Machinery	Soil Moisture Conservation Activity	Trench Cum Bund	RMT	60.00	175	75.9371	12.4230	0.105	
Lingapura	4319	Raju s/o Bhairaya	5/*/*	Machinery	Soil Moisture Conservation Activity	Trench Cum Bund	RMT	60.00	238	75.9371	12.4230	0.143	
Lingapura	4320	Neelammaw/oLate Kulliah	6/*/*	Machinery	Soil Moisture Conservation Activity	Trench Cum Bund	RMT	60.00	150	75.9370	12.4245	0.090	
Lingapura	4321	Mutayya s/o Basavyaya	6/*/*	Machinery	Soil Moisture Conservation Activity	Trench Cum Bund	RMT	60.00	350	75.9370	12.4245	0.210	
Lingapura	4322	Honna s/o Nagamma	6/*/*	Machinery	Soil Moisture Conservation Activity	Trench Cum Bund	RMT	60.00	113	75.9370	12.4245	0.068	
Lingapura	4323	D.L. Raju s/o Lingayya	7/*/*	Machinery	Soil Moisture Conservation Activity	Trench Cum Bund	RMT	60.00	13	75.9391	12.4228	0.008	
Lingapura	4324	Rathnamma w/o Late B Basavaiah	7/*/*	Machinery	Soil Moisture Conservation Activity	Trench Cum Bund	RMT	60.00	150	75.9391	12.4228	0.090	
Lingapura	4325	Rajashetti s/o Siddaiah	7/*/*	Machinery	Soil Moisture Conservation Activity	Trench Cum Bund	RMT	60.00	150	75.9391	12.4228	0.090	
Lingapura	4326	Nagaraju s/o Kal Veeraiah	7/*/*	Machinery	Soil Moisture Conservation Activity	Trench Cum Bund	RMT	60.00	38	75.9391	12.4228	0.023	
Lingapura	4327	Honna s/o Nagamma	7/*/*	Machinery	Soil Moisture Conservation Activity	Trench Cum Bund	RMT	60.00	150	75.9391	12.4228	0.090	
Lingapura	4328	Raju s/o Bhairaya	7/*/*	Machinery	Soil Moisture Conservation Activity	Trench Cum Bund	RMT	60.00	63	75.9391	12.4228	0.038	
Lingapura	4329	Shivanna s/o Poojari	8/*/*	Machinery	Soil Moisture Conservation Activity	Trench Cum Bund	RMT	60.00	175	75.9405	12.4230	0.105	
Lingapura	4330	D.L. Raju s/o Lingayya	8/*/*	Machinery	Soil Moisture Conservation Activity	Trench Cum Bund	RMT	60.00	63	75.9405	12.4230	0.038	
Lingapura	4331	Ratnammaw/o. B. Basavya	8/*/*	Machinery	Soil Moisture Conservation Activity	Trench Cum Bund	RMT	60.00	175	75.9405	12.4230	0.105	
Lingapura	4332	Rajashetti s/o Siddaiah	8/*/*	Machinery	Soil Moisture Conservation Activity	Trench Cum Bund	RMT	60.00	200	75.9405	12.4230	0.120	



Village Name	Farmer Code	Farmer Name	Survey Number	Rate Type (Manually/ Machinery)	Activity Type (Soil Moisture Conservation Activity/ Water Harvesting Activity)	Activity Name	Unit	Unit Cost (In Rs.)	Proposed Quantity	Latitude (Deg-Min-Sec)	Longitude (Deg-Min-Sec)	Total Cost (In Lacs)	Site Photo
Lingapura	4333	Nagaraju s/o Kal Veeraiah	8/*/*	Machinery	Soil Moisture Conservation Activity	Trench Cum Bund	RMT	60.00	55	75.9405	12.4230	0.033	
Doddahosuru	4334	DP Nagaraju s/o Late.Puttuswamappa and Late.S	35/*/1	Machinery	Soil Moisture Conservation Activity	Trench Cum Bund	RMT	60.00	125	75.9533	12.4370	0.075	
Doddahosuru	4335	Parvathamma w/o Late Sankarappa	35/*/2	Machinery	Soil Moisture Conservation Activity	Trench Cum Bund	RMT	60.00	150	75.9533	12.4370	0.090	
Doddahosuru	4336	K. Sasidhara s/o Kalappa	36/*/*	Machinery	Soil Moisture Conservation Activity	Trench Cum Bund	RMT	60.00	270	75.9543	12.4351	0.162	
Giraguru	4337	Shankarmamma w/o Late A. Basavarajayya	1/*/1	Machinery	Soil Moisture Conservation Activity	Trench Cum Bund	RMT	60.00	75	75.9621	12.4455	0.045	
Giraguru	4338	V R Leelavati w/o Late L Anand	1/*/2	Machinery	Soil Moisture Conservation Activity	Trench Cum Bund	RMT	60.00	375	75.9621	12.4455	0.225	
Giraguru	4339	V R Leelavati w/o Late L Anand	1/*/3	Machinery	Soil Moisture Conservation Activity	Trench Cum Bund	RMT	60.00	450	75.9621	12.4455	0.270	
Giraguru	4340	H.C. Nithyananda - s/o Channegowda	10/*/1	Machinery	Soil Moisture Conservation Activity	Trench Cum Bund	RMT	60.00	225	75.9655	12.4463	0.135	
Giraguru	4341	KUNGANIMA s/o Sannappa	11/*/1.	Machinery	Soil Moisture Conservation Activity	Trench Cum Bund	RMT	60.00	13	75.9673	12.4458	0.008	
Giraguru	4342	KUNGANIMA s/o Sannappa	11/*/1.	Machinery	Soil Moisture Conservation Activity	Trench Cum Bund	RMT	60.00	75	75.9673	12.4458	0.045	
Giraguru	4343	Abdul Latip s/o Mohammed Dastagir	11/*/2	Machinery	Soil Moisture Conservation Activity	Trench Cum Bund	RMT	60.00	25	75.9673	12.4458	0.015	
Giraguru	4344	MM Charan Kumar s/o Mohobhalya	11/*/3	Machinery	Soil Moisture Conservation Activity	Trench Cum Bund	RMT	60.00	100	75.9673	12.4458	0.060	
Giraguru	4345	Chandramma K R w/o Late K A Madappa	11/*/4	Machinery	Soil Moisture Conservation Activity	Trench Cum Bund	RMT	60.00	200	75.9673	12.4458	0.120	
Giraguru	4346	Ashok P K s/o Late P W Kushalappa. -	11/*/5	Machinery	Soil Moisture Conservation Activity	Trench Cum Bund	RMT	60.00	50	75.9673	12.4458	0.030	
Giraguru	4347	P.W. Motayya -	12/*/1	Machinery	Soil Moisture Conservation Activity	Trench Cum Bund	RMT	60.00	275	75.9693	12.4459	0.165	
Giraguru	4348	Dr. Vishnu Prabhu. s/o Narasimha Prabhu	12/*/10	Machinery	Soil Moisture Conservation Activity	Trench Cum Bund	RMT	60.00	13	75.9693	12.4459	0.008	
Giraguru	4349	JOHN GERALD LAWRENCE MENEZES S / O	12/*/11	Machinery	Soil Moisture Conservation Activity	Trench Cum Bund	RMT	60.00	18	75.9693	12.4459	0.011	
Giraguru	4350	Kanharaju s/o Doddaveerappa	13/*/*	Machinery	Soil Moisture Conservation Activity	Trench Cum Bund	RMT	60.00	150	75.9701	12.4455	0.090	
Giraguru	4351	Gowramma w/oL.A.V.Channeerappa-B.P.	14/*/1	Machinery	Soil Moisture Conservation Activity	Trench Cum Bund	RMT	60.00	100	75.9686	12.4447	0.060	

Village Name	Farmer Code	Farmer Name	Survey Number	Rate Type (Manually/ Machinery)	Activity Type (Soil Moisture Conservation Activity/ Water Harvesting Activity)	Activity Name	Unit	Unit Cost (In Rs.)	Proposed Quantity	Latitude (Deg-Min-Sec)	Longitude (Deg-Min-Sec)	Total Cost (In Lacs)	Site Photo
Giraguru	4352	Kantharaju s/o Doddaveerappa	14/*2	Machinery	Soil Moisture Conservation Activity	Trench Cum Bund	RMT	60.00	150	75.9686	12.4447	0.090	
Giraguru	4353	Kumara s/o Late Doddaveerappa	14/*4	Machinery	Soil Moisture Conservation Activity	Trench Cum Bund	RMT	60.00	25	75.9686	12.4447	0.015	
Giraguru	4354	Sannappa s/o Late Kalaiah	15/*1	Machinery	Soil Moisture Conservation Activity	Trench Cum Bund	RMT	60.00	18	75.9665	12.4447	0.011	
Giraguru	4355	Chandrashekar s/o Late Doddaveerappa	15/*10	Machinery	Soil Moisture Conservation Activity	Trench Cum Bund	RMT	60.00	30	75.9665	12.4447	0.018	
Giraguru	4356	Nagaraju s/o Doddaveerappa	15/*2	Machinery	Soil Moisture Conservation Activity	Trench Cum Bund	RMT	60.00	50	75.9665	12.4447	0.030	
Giraguru	4357	M.B. Muthappa - s/o Belliappa	15/*3	Machinery	Soil Moisture Conservation Activity	Trench Cum Bund	RMT	60.00	8	75.9665	12.4447	0.005	
Giraguru	4358	Chandrashekar s/o Late Doddaveerappa	15/*4	Machinery	Soil Moisture Conservation Activity	Trench Cum Bund	RMT	60.00	18	75.9665	12.4447	0.011	
Giraguru	4359	A C Jayarajappa s/o Channaveerappa	15/*5	Machinery	Soil Moisture Conservation Activity	Trench Cum Bund	RMT	60.00	78	75.9665	12.4447	0.047	
Giraguru	4360	Sannappa s/o Late Kalaiah	15/*6	Machinery	Soil Moisture Conservation Activity	Trench Cum Bund	RMT	60.00	100	75.9665	12.4447	0.060	
Giraguru	4361	Sannappa s/o Late Kalaiah	15/*7	Machinery	Soil Moisture Conservation Activity	Trench Cum Bund	RMT	60.00	383	75.9665	12.4447	0.230	
Giraguru	4362	Kantharaju s/o Doddaveerappa	15/*8	Machinery	Soil Moisture Conservation Activity	Trench Cum Bund	RMT	60.00	48	75.9665	12.4447	0.029	
Giraguru	4363	Hemavati. w/o Late Veerappa	15/*9	Machinery	Soil Moisture Conservation Activity	Trench Cum Bund	RMT	60.00	48	75.9665	12.4447	0.029	
Giraguru	4364	Sannappa s/o Late Kalaiah	16/*1	Machinery	Soil Moisture Conservation Activity	Trench Cum Bund	RMT	60.00	100	75.9663	12.4436	0.060	
Giraguru	4365	Dasa s/o Kalaiah	16/*2	Machinery	Soil Moisture Conservation Activity	Trench Cum Bund	RMT	60.00	100	75.9663	12.4436	0.060	
Giraguru	4366	KUNGANIMA s/o Sannappa	16/*3.	Machinery	Soil Moisture Conservation Activity	Trench Cum Bund	RMT	60.00	355	75.9663	12.4436	0.213	
Giraguru	4367	Jeevan N E s/o Late Erappa- land.P	17/*1	Machinery	Soil Moisture Conservation Activity	Trench Cum Bund	RMT	60.00	25	75.9683	12.4436	0.015	
Giraguru	4368	KUNGANIMA s/o Sannappa	17/*2.	Machinery	Soil Moisture Conservation Activity	Trench Cum Bund	RMT	60.00	50	75.9683	12.4436	0.030	
Giraguru	4369	KA Chandresh. - s/o achtappa- b.p.	17/*3	Machinery	Soil Moisture Conservation Activity	Trench Cum Bund	RMT	60.00	138	75.9683	12.4436	0.083	
Giraguru	4370	Raghavendra P. s/o Chinnanna	17/*4	Machinery	Soil Moisture Conservation Activity	Trench Cum Bund	RMT	60.00	20	75.9683	12.4436	0.012	

Village Name	Farmer Code	Farmer Name	Survey Number	Rate Type (Manually/Machinery)	Activity Type (Soil Moisture Conservation Activity/ Water Harvesting Activity)	Activity Name	Unit	Unit Cost (In Rs.)	Proposed Quantity	Latitude (Deg-Min-Sec)	Longitude (Deg-Min-Sec)	Total Cost (In Lacs)	Site Photo
Giraguru	4371	Sumitra D M. w/o DK Satyanarayana- land.P.	17/*5	Machinery	Soil Moisture Conservation Activity	Trench Cum Bund	RMT	60.00	3	75.9683	12.4436	0.002	
Giraguru	4372	Shad Mohammed s/o Shahul Hamid Haji Amina	18/*1	Machinery	Soil Moisture Conservation Activity	Trench Cum Bund	RMT	60.00	100	75.9668	12.4427	0.060	
Giraguru	4373	KUNGANIMA s/o Sannappa	18/*2.	Machinery	Soil Moisture Conservation Activity	Trench Cum Bund	RMT	60.00	650	75.9668	12.4427	0.390	
Giraguru	4374	Shad Mohammed s/o Shahul Hamid Haji Amina	18/*3	Machinery	Soil Moisture Conservation Activity	Trench Cum Bund	RMT	60.00	23	75.9668	12.4427	0.014	
Giraguru	4375	Sumitra w/o Satyanarayana- land.P.	18/*4	Machinery	Soil Moisture Conservation Activity	Trench Cum Bund	RMT	60.00	3	75.9668	12.4427	0.002	
Giraguru	4376	Sumitra w/o Satyanarayana. - - Land	18/*5	Machinery	Soil Moisture Conservation Activity	Trench Cum Bund	RMT	60.00	5	75.9668	12.4427	0.003	
Giraguru	4377	Raghavendra P. s/o Sannappa	18/*6	Machinery	Soil Moisture Conservation Activity	Trench Cum Bund	RMT	60.00	3	75.9668	12.4427	0.002	
Giraguru	4378	M. Zakir. . s/o Mohammed Shaukat	18/*7	Machinery	Soil Moisture Conservation Activity	Trench Cum Bund	RMT	60.00	10	75.9668	12.4427	0.006	
Giraguru	4379	M. Zakir. . s/o Mohammed Shaukat	18/*7	Machinery	Soil Moisture Conservation Activity	Trench Cum Bund	RMT	60.00	3	75.9668	12.4427	0.002	
Giraguru	4380	Ziauddin - s/o Mohammed Ismail	19/*1	Machinery	Soil Moisture Conservation Activity	Trench Cum Bund	RMT	60.00	465	75.9661	12.4410	0.279	
Giraguru	4381	MI Jiauddin s/o Mohammed Ismail Koppa. -	19/*10	Machinery	Soil Moisture Conservation Activity	Trench Cum Bund	RMT	60.00	150	75.9661	12.4410	0.090	
Giraguru	4382	Abdul Rasheed P E. s/o Late Ibrahim P K	19/*11	Machinery	Soil Moisture Conservation Activity	Trench Cum Bund	RMT	60.00	10	75.9661	12.4410	0.006	
Giraguru	4383	P Sharif s/o Ibrahim. -	19/*12	Machinery	Soil Moisture Conservation Activity	Trench Cum Bund	RMT	60.00	10	75.9661	12.4410	0.006	
Giraguru	4384	M Ibrahim. s/o Ismail	19/*13	Machinery	Soil Moisture Conservation Activity	Trench Cum Bund	RMT	60.00	10	75.9661	12.4410	0.006	
Giraguru	4385	M. Abdul Rahiman s/o Late B. Husain Barry. -	19/*14	Machinery	Soil Moisture Conservation Activity	Trench Cum Bund	RMT	60.00	35	75.9661	12.4410	0.021	
Giraguru	4386	Yusuf Shabir M b. s/o LateAbdul Rayman M b	19/*15	Machinery	Soil Moisture Conservation Activity	Trench Cum Bund	RMT	60.00	10	75.9661	12.4410	0.006	
Giraguru	4387	Girish K D s/o Devanna Uruf K K Devpappa. - -	19/*16	Machinery	Soil Moisture Conservation Activity	Trench Cum Bund	RMT	60.00	8	75.9661	12.4410	0.005	
Giraguru	4388	Jainabhi - s/o Mohammed Ismail Saab - Earth	19/*2	Machinery	Soil Moisture Conservation Activity	Trench Cum Bund	RMT	60.00	68	75.9661	12.4410	0.041	
Giraguru	4389	Saladin - s/o Mohammed Ismail	19/*3	Machinery	Soil Moisture Conservation Activity	Trench Cum Bund	RMT	60.00	250	75.9661	12.4410	0.150	

Village Name	Farmer Code	Farmer Name	Survey Number	Rate Type (Manually/Machinery)	Activity Type (Soil Moisture Conservation Activity/ Water Harvesting Activity)	Activity Name	Unit	Unit Cost (In Rs.)	Proposed Quantity	Latitude (Deg-Min-Sec)	Longitude (Deg-Min-Sec)	Total Cost (In Lacs)	Site Photo
Giraguru	4390	Saladin - s/o Mohammed Ismail	19/*/4	Machinery	Soil Moisture Conservation Activity	Trench Cum Bund	RMT	60.00	350	75.9661	12.4410	0.210	
Giraguru	4391	TASINA BANU w/o M. Zakir. -	19/*/5	Machinery	Soil Moisture Conservation Activity	Trench Cum Bund	RMT	60.00	10	75.9661	12.4410	0.006	
Giraguru	4392	Mr Abdul Jaleel Montagoli. s/o Haji Ibrahim Pud	19/*/6	Machinery	Soil Moisture Conservation Activity	Trench Cum Bund	RMT	60.00	30	75.9661	12.4410	0.018	
Giraguru	4393	Mr Abdul Khader. s/o Sulaiman Haji	19/*/7	Machinery	Soil Moisture Conservation Activity	Trench Cum Bund	RMT	60.00	40	75.9661	12.4410	0.024	
Giraguru	4394	Mohammad Nisar as GPA Holder on behalf of SP	19/*/8	Machinery	Soil Moisture Conservation Activity	Trench Cum Bund	RMT	60.00	50	75.9661	12.4410	0.030	
Giraguru	4395	Pervez Ahmed Siddiqi s/o Siddiqi Ahmad Ali. -	19/*/9	Machinery	Soil Moisture Conservation Activity	Trench Cum Bund	RMT	60.00	70	75.9661	12.4410	0.042	
Giraguru	4396	COMMAN LAND	2/*/*	Machinery	Soil Moisture Conservation Activity	Trench Cum Bund	RMT	60.00	300	75.9643	12.4469	0.180	
Giraguru	4397	COMMAN LAND	2/*/*	Machinery	Soil Moisture Conservation Activity	Trench Cum Bund	RMT	60.00	300	75.9643	12.4469	0.180	
Giraguru	4398	S M Ashraf s/o S M Hussein	20/*/1	Machinery	Soil Moisture Conservation Activity	Trench Cum Bund	RMT	60.00	65	75.9677	12.4411	0.039	
Giraguru	4399	Saida w/o A. Abdul Karim. -	20/*/10	Machinery	Soil Moisture Conservation Activity	Trench Cum Bund	RMT	60.00	3	75.9677	12.4411	0.002	
Giraguru	4400	Jayadevidas w/o S.P.Devidas-Bo.P.	20/*/11	Machinery	Soil Moisture Conservation Activity	Trench Cum Bund	RMT	60.00	45	75.9677	12.4411	0.027	
Giraguru	4401	Shamshad Begum. w/o Dil Shad Pasha	20/*/12	Machinery	Soil Moisture Conservation Activity	Trench Cum Bund	RMT	60.00	5	75.9677	12.4411	0.003	
Giraguru	4402	B G GitaVati s/o G M Bhimaiah. - - Land	20/*/13	Machinery	Soil Moisture Conservation Activity	Trench Cum Bund	RMT	60.00	23	75.9677	12.4411	0.014	
Giraguru	4403	M.P.Bawa s/o Lay.M.B.Fareed. -	20/*/14	Machinery	Soil Moisture Conservation Activity	Trench Cum Bund	RMT	60.00	13	75.9677	12.4411	0.008	
Giraguru	4404	M C Arun Kumar s/o Chandrasekhar	20/*/15	Machinery	Soil Moisture Conservation Activity	Trench Cum Bund	RMT	60.00	8	75.9677	12.4411	0.005	
Giraguru	4405	Mohammad Nisar s/o Late Hajimon	20/*/23	Machinery	Soil Moisture Conservation Activity	Trench Cum Bund	RMT	60.00	30	75.9677	12.4411	0.018	
Giraguru	4406	Akbar Pasha s/o MR Fir	20/*/3	Machinery	Soil Moisture Conservation Activity	Trench Cum Bund	RMT	60.00	10	75.9677	12.4411	0.006	
Giraguru	4407	Siraj Khan s/o Lay.Narullah Khan. - - Land	20/*/4	Machinery	Soil Moisture Conservation Activity	Trench Cum Bund	RMT	60.00	5	75.9677	12.4411	0.003	
Giraguru	4408	Mohammad Nisar s/o Late Hajimon	20/*/5	Machinery	Soil Moisture Conservation Activity	Trench Cum Bund	RMT	60.00	63	75.9677	12.4411	0.038	

Village Name	Farmer Code	Farmer Name	Survey Number	Rate Type (Manually/Machinery)	Activity Type (Soil Moisture Conservation Activity/ Water Harvesting Activity)	Activity Name	Unit	Unit Cost (In Rs.)	Proposed Quantity	Latitude (Deg-Min-Sec)	Longitude (Deg-Min-Sec)	Total Cost (In Lacs)	Site Photo
Giraguru	4409	Supreeta V s/o LateB Veerabhadraya	22/*/1	Machinery	Soil Moisture Conservation Activity	Trench Cum Bund	RMT	60.00	235	75.9692	12.4398	0.141	
Giraguru	4410	V R Leelavathi w/o LateL Anand- Bh.P.	22/*/2	Machinery	Soil Moisture Conservation Activity	Trench Cum Bund	RMT	60.00	388	75.9692	12.4398	0.233	
Giraguru	4411	Mujeeb K.S. - Bin. Sikander	22/*/3	Machinery	Soil Moisture Conservation Activity	Trench Cum Bund	RMT	60.00	40	75.9692	12.4398	0.024	
Giraguru	4412	Chandira Gappu is Ganapathi. - Late s/o. Devaiah	24/*/9	Machinery	Soil Moisture Conservation Activity	Trench Cum Bund	RMT	60.00	15	75.9699	12.4431	0.009	
Giraguru	4413	K S Mujib s/o Sikandar	25/*/1	Machinery	Soil Moisture Conservation Activity	Trench Cum Bund	RMT	60.00	8	75.9706	12.4398	0.005	
Giraguru	4414	N. Saraswati - s/o Nagarathna	25/*/1	Machinery	Soil Moisture Conservation Activity	Trench Cum Bund	RMT	60.00	148	75.9706	12.4398	0.089	
Giraguru	4415	Suresh Uruf Suresh/ Kumar s/o Ganapathi. -	25/*/1	Machinery	Soil Moisture Conservation Activity	Trench Cum Bund	RMT	60.00	20	75.9706	12.4398	0.012	
Giraguru	4416	Saraswati w/o Late Nagarathna	25/*/1	Machinery	Soil Moisture Conservation Activity	Trench Cum Bund	RMT	60.00	278	75.9706	12.4398	0.167	
Giraguru	4417	HK Vishwanath s/o Karisiddappa	25/*/10	Machinery	Soil Moisture Conservation Activity	Trench Cum Bund	RMT	60.00	23	75.9706	12.4398	0.014	
Giraguru	4418	Mahmud Mansur s/o B S Mahmoud Ali. -	25/*/12	Machinery	Soil Moisture Conservation Activity	Trench Cum Bund	RMT	60.00	50	75.9706	12.4398	0.030	
Giraguru	4419	A.S. Nagaraju s/o Late Siddegowda	25/*/2	Machinery	Soil Moisture Conservation Activity	Trench Cum Bund	RMT	60.00	25	75.9706	12.4398	0.015	
Giraguru	4420	Rukmini w/o r. Babanna	25/*/3	Machinery	Soil Moisture Conservation Activity	Trench Cum Bund	RMT	60.00	18	75.9706	12.4398	0.011	
Giraguru	4421	Virendrakumar s/o Natulal	25/*/4	Machinery	Soil Moisture Conservation Activity	Trench Cum Bund	RMT	60.00	13	75.9706	12.4398	0.008	
Giraguru	4422	Dinesh Kumar s/o Natulal	25/*/5	Machinery	Soil Moisture Conservation Activity	Trench Cum Bund	RMT	60.00	13	75.9706	12.4398	0.008	
Giraguru	4423	Rukmini w/o r. Babanna	25/*/6	Machinery	Soil Moisture Conservation Activity	Trench Cum Bund	RMT	60.00	18	75.9706	12.4398	0.011	
Giraguru	4424	Pawan Kumar.D.R. s/o D. R. Raghuraj. - - Land	25/*/7	Machinery	Soil Moisture Conservation Activity	Trench Cum Bund	RMT	60.00	15	75.9706	12.4398	0.009	
Giraguru	4425	T D Subramaniam s/o LateT S Devaiah	25/*/8	Machinery	Soil Moisture Conservation Activity	Trench Cum Bund	RMT	60.00	50	75.9706	12.4398	0.030	
Giraguru	4426	HK Vishwanath s/o Karisiddappa	25/*/9	Machinery	Soil Moisture Conservation Activity	Trench Cum Bund	RMT	60.00	50	75.9706	12.4398	0.030	
Giraguru	4427	Mujeeb K.S. s/o Sikander. -	26/*/1	Machinery	Soil Moisture Conservation Activity	Trench Cum Bund	RMT	60.00	48	75.9693	12.4378	0.029	

Village Name	Farmer Code	Farmer Name	Survey Number	Rate Type (Manually/Machinery)	Activity Type (Soil Moisture Conservation Activity/ Water Harvesting Activity)	Activity Name	Unit	Unit Cost (In Rs.)	Proposed Quantity	Latitude (Deg-Min-Sec)	Longitude (Deg-Min-Sec)	Total Cost (In Lacs)	Site Photo
Giraguru	4428	Mujeeb K.S. s/o Sikander. -	26/*/10	Machinery	Soil Moisture Conservation Activity	Trench Cum Bund	RMT	60.00	35	75.9693	12.4378	0.021	
Giraguru	4429	B. Puttabasamma -	26/*/11	Machinery	Soil Moisture Conservation Activity	Trench Cum Bund	RMT	60.00	55	75.9693	12.4378	0.033	
Giraguru	4430	Mujeeb K.S. s/o Sikander. -	26/*/2	Machinery	Soil Moisture Conservation Activity	Trench Cum Bund	RMT	60.00	53	75.9693	12.4378	0.032	
Giraguru	4431	Supreeta V s/o Late B Veerabhadraya	26/*/3A	Machinery	Soil Moisture Conservation Activity	Trench Cum Bund	RMT	60.00	250	75.9693	12.4378	0.150	
Giraguru	4432	COMMAN LAND	26/*/3B	Machinery	Soil Moisture Conservation Activity	Trench Cum Bund	RMT	60.00	0	75.9693	12.4378	0.000	
Giraguru	4433	KP Kumar s/o Puttaswamy	26/*/4	Machinery	Soil Moisture Conservation Activity	Trench Cum Bund	RMT	60.00	73	75.9693	12.4378	0.044	
Giraguru	4434	Nagaraja s/o Muthurayyappa. -	26/*/5	Machinery	Soil Moisture Conservation Activity	Trench Cum Bund	RMT	60.00	128	75.9693	12.4378	0.077	
Giraguru	4435	U.M. Laxmana. - s/o Unne Modaliyur	26/*/6	Machinery	Soil Moisture Conservation Activity	Trench Cum Bund	RMT	60.00	100	75.9693	12.4378	0.060	
Giraguru	4436	Supreeta V s/o Lat eB Veerabhadraya	26/*/7	Machinery	Soil Moisture Conservation Activity	Trench Cum Bund	RMT	60.00	50	75.9693	12.4378	0.030	
Giraguru	4437	U.M. Laxmana. - s/o Unne Modaliyur	26/*/8	Machinery	Soil Moisture Conservation Activity	Trench Cum Bund	RMT	60.00	100	75.9693	12.4378	0.060	
Giraguru	4438	Mujeeb K.S. s/o Sikander. -	26/*/9	Machinery	Soil Moisture Conservation Activity	Trench Cum Bund	RMT	60.00	65	75.9693	12.4378	0.039	
Giraguru	4439	P.S. Sanjeeva - s/o P.K. Shivappa	27/*/1	Machinery	Soil Moisture Conservation Activity	Trench Cum Bund	RMT	60.00	400	75.9695	12.4365	0.240	
Giraguru	4440	COMMAN LAND	27/*/2	Machinery	Soil Moisture Conservation Activity	Trench Cum Bund	RMT	60.00	210	75.9695	12.4365	0.126	
Giraguru	4441	P.S. Sanjeeva - s/o P.K. Shivappa	28/*/1	Machinery	Soil Moisture Conservation Activity	Trench Cum Bund	RMT	60.00	488	75.9691	12.4360	0.293	
Giraguru	4442	P.S. Sanjeeva - s/o P.K. Shivappa	28/*/2	Machinery	Soil Moisture Conservation Activity	Trench Cum Bund	RMT	60.00	588	75.9691	12.4360	0.353	
Giraguru	4443	P.S. Sanjeeva - s/o P.K. Shivappa	28/*/3	Machinery	Soil Moisture Conservation Activity	Trench Cum Bund	RMT	60.00	213	75.9691	12.4360	0.128	
Giraguru	4444	M.G. Gangadhar -	29/*/1	Machinery	Soil Moisture Conservation Activity	Trench Cum Bund	RMT	60.00	200	75.9669	12.4366	0.120	
Giraguru	4445	M.G. Gangadhar -	29/*/2	Machinery	Soil Moisture Conservation Activity	Trench Cum Bund	RMT	60.00	100	75.9669	12.4366	0.060	
Giraguru	4446	M.G. Gangadhar -	29/*/3	Machinery	Soil Moisture Conservation Activity	Trench Cum Bund	RMT	60.00	200	75.9669	12.4366	0.120	

Village Name	Farmer Code	Farmer Name	Survey Number	Rate Type (Manually/ Machinery)	Activity Type (Soil Moisture Conservation Activity/ Water Harvesting Activity)	Activity Name	Unit	Unit Cost (In Rs.)	Proposed Quantity	Latitude (Deg-Min-Sec)	Longitude (Deg-Min-Sec)	Total Cost (In Lacs)	Site Photo
Giraguru	4447	M.G. Gangadhar -	29/*/4	Machinery	Soil Moisture Conservation Activity	Trench Cum Bund	RMT	60.00	235	75.9669	12.4366	0.141	
Giraguru	4448	Mahesh CC . - s/o Channabasappa	3/*/1	Machinery	Soil Moisture Conservation Activity	Trench Cum Bund	RMT	60.00	150	75.9630	12.4476	0.090	
Giraguru	4449	COMMAN LAND	3/*/2	Machinery	Soil Moisture Conservation Activity	Trench Cum Bund	RMT	60.00	388	75.9630	12.4476	0.233	
Giraguru	4450	Mallikarjuna. s/o b. Chandrasekharayya	3/*/3	Machinery	Soil Moisture Conservation Activity	Trench Cum Bund	RMT	60.00	50	75.9630	12.4476	0.030	
Giraguru	4451	Mallikarjuna. s/o b. Chandrasekharayya	3/*/3	Machinery	Soil Moisture Conservation Activity	Trench Cum Bund	RMT	60.00	138	75.9630	12.4476	0.083	
Giraguru	4452	Shivakumar C.C. . - s/o Channabasappa	3/*/4	Machinery	Soil Moisture Conservation Activity	Trench Cum Bund	RMT	60.00	150	75.9630	12.4476	0.090	
Giraguru	4453	Channabasappa. - Late Basavaiah	3/*/5	Machinery	Soil Moisture Conservation Activity	Trench Cum Bund	RMT	60.00	100	75.9630	12.4476	0.060	
Giraguru	4454	Vinod Kumar .KG s/o Late Gopalarao	30/*/3	Machinery	Soil Moisture Conservation Activity	Trench Cum Bund	RMT	60.00	400	75.9648	12.4364	0.240	
Giraguru	4455	Mahesh. s/o Late Rajasekharaiah	31/*/1	Machinery	Soil Moisture Conservation Activity	Trench Cum Bund	RMT	60.00	150	75.9615	12.4373	0.090	
Giraguru	4456	Raghu. s/o Late Rajasekharaiah	31/*/1	Machinery	Soil Moisture Conservation Activity	Trench Cum Bund	RMT	60.00	150	75.9615	12.4373	0.090	
Giraguru	4457	B. Shivakumar - s/o A. Basavarajayya	31/*/2	Machinery	Soil Moisture Conservation Activity	Trench Cum Bund	RMT	60.00	205	75.9615	12.4373	0.123	
Giraguru	4458	B.B.Lokesh s/o Basappa	32/*/1	Machinery	Soil Moisture Conservation Activity	Trench Cum Bund	RMT	60.00	255	75.9604	12.4367	0.153	
Giraguru	4459	Nawang Jumbo s/o Lob Sung Seering- Bh.P.	32/*/2	Machinery	Soil Moisture Conservation Activity	Trench Cum Bund	RMT	60.00	255	75.9604	12.4367	0.153	
Giraguru	4460	Bekal Mohammed Sali s/o Abdul Ed Neer Raheer	32/*/3	Machinery	Soil Moisture Conservation Activity	Trench Cum Bund	RMT	60.00	255	75.9604	12.4367	0.153	
Giraguru	4461	Mahadevamma w/o Basappa	32/*/4	Machinery	Soil Moisture Conservation Activity	Trench Cum Bund	RMT	60.00	255	75.9604	12.4367	0.153	
Giraguru	4462	Pasture -	33/*/*	Machinery	Soil Moisture Conservation Activity	Trench Cum Bund	RMT	60.00	0	75.9606	12.4348	0.000	
Giraguru	4463	COMMAN LAND	33/*/1	Machinery	Soil Moisture Conservation Activity	Trench Cum Bund	RMT	60.00	400	75.9606	12.4348	0.240	
Giraguru	4464	Zakiyasidiki Bin	33/*/15	Machinery	Soil Moisture Conservation Activity	Trench Cum Bund	RMT	60.00	300	75.9606	12.4348	0.180	
Giraguru	4465	Saiyanasidaki w/o	33/*/16	Machinery	Soil Moisture Conservation Activity	Trench Cum Bund	RMT	60.00	300	75.9606	12.4348	0.180	

Village Name	Farmer Code	Farmer Name	Survey Number	Rate Type (Manually/Machinery)	Activity Type (Soil Moisture Conservation Activity/ Water Harvesting Activity)	Activity Name	Unit	Unit Cost (In Rs.)	Proposed Quantity	Latitude (Deg-Min-Sec)	Longitude (Deg-Min-Sec)	Total Cost (In Lacs)	Site Photo
Giraguru	4466	K K Puttaraju	33/*/34	Machinery	Soil Moisture Conservation Activity	Trench Cum Bund	RMT	60.00	373	75.9606	12.4348	0.224	
Giraguru	4467	Nandisha G S s/o G K Sivaraju	34/*/1	Machinery	Soil Moisture Conservation Activity	Trench Cum Bund	RMT	60.00	150	75.9644	12.4414	0.090	
Giraguru	4468	Naveena s/o Shivaraju	34/*/2	Machinery	Soil Moisture Conservation Activity	Trench Cum Bund	RMT	60.00	150	75.9644	12.4414	0.090	
Giraguru	4469	Shivaraju s/o Late Karigowda	34/*/3	Machinery	Soil Moisture Conservation Activity	Trench Cum Bund	RMT	60.00	460	75.9644	12.4414	0.276	
Giraguru	4470	Ramesh. s/o Late Satigappa	35/*/1	Machinery	Soil Moisture Conservation Activity	Trench Cum Bund	RMT	60.00	75	75.9638	12.4413	0.045	
Giraguru	4471	Kalasamma w/o Late Karigowda	35/*/2	Machinery	Soil Moisture Conservation Activity	Trench Cum Bund	RMT	60.00	143	75.9638	12.4413	0.086	
Giraguru	4472	Chikkamma w/o Late Karigowda	35/*/2	Machinery	Soil Moisture Conservation Activity	Trench Cum Bund	RMT	60.00	143	75.9638	12.4413	0.086	
Giraguru	4473	Ravikumar. s/o Late Satigappa	35/*/3	Machinery	Soil Moisture Conservation Activity	Trench Cum Bund	RMT	60.00	75	75.9638	12.4413	0.045	
Giraguru	4474	Yogesha. s/o Late Satigappa	35/*/4	Machinery	Soil Moisture Conservation Activity	Trench Cum Bund	RMT	60.00	75	75.9638	12.4413	0.045	
Giraguru	4475	Chandregowda. s/o Late Satigappa	35/*/5	Machinery	Soil Moisture Conservation Activity	Trench Cum Bund	RMT	60.00	75	75.9638	12.4413	0.045	
Giraguru	4476	Suresh s/o Late Karigowda	36/*/1	Machinery	Soil Moisture Conservation Activity	Trench Cum Bund	RMT	60.00	383	75.9632	12.4413	0.230	
Giraguru	4477	Basappa - s/o Puttappa	36/*/2	Machinery	Soil Moisture Conservation Activity	Trench Cum Bund	RMT	60.00	418	75.9632	12.4413	0.251	
Giraguru	4478	KR Ramachandra. s/o Late.Ramashetti	36/*/3	Machinery	Soil Moisture Conservation Activity	Trench Cum Bund	RMT	60.00	38	75.9632	12.4413	0.023	
Giraguru	4479	UM Laxman s/o Late.Unni Mundiyyar	37/*/1	Machinery	Soil Moisture Conservation Activity	Trench Cum Bund	RMT	60.00	20	75.9623	12.4403	0.012	
Giraguru	4480	UM Laxman s/o Late.Unni Mundiyyar	37/*/1	Machinery	Soil Moisture Conservation Activity	Trench Cum Bund	RMT	60.00	45	75.9623	12.4403	0.027	
Giraguru	4481	Mahamad Nisar s/o Late Hajimeon	37/*/10	Machinery	Soil Moisture Conservation Activity	Trench Cum Bund	RMT	60.00	93	75.9623	12.4403	0.056	
Giraguru	4482	M S Ananda s/o Somanna	37/*/11	Machinery	Soil Moisture Conservation Activity	Trench Cum Bund	RMT	60.00	30	75.9623	12.4403	0.018	
Giraguru	4483	D Meenakshi w/o Late Uthappa	37/*/12	Machinery	Soil Moisture Conservation Activity	Trench Cum Bund	RMT	60.00	28	75.9623	12.4403	0.017	
Giraguru	4484	MS Ananda. s/o Late Somanna	37/*/13	Machinery	Soil Moisture Conservation Activity	Trench Cum Bund	RMT	60.00	53	75.9623	12.4403	0.032	



Village Name	Farmer Code	Farmer Name	Survey Number	Rate Type (Manually/ Machinery)	Activity Type (Soil Moisture Conservation Activity/ Water Harvesting Activity)	Activity Name	Unit	Unit Cost (In Rs.)	Proposed Quantity	Latitude (Deg-Min-Sec)	Longitude (Deg-Min-Sec)	Total Cost (In Lacs)	Site Photo
Giraguru	4485	Mujeeb K S s/o Sikander	37/*/14	Machinery	Soil Moisture Conservation Activity	Trench Cum Bund	RMT	60.00	55	75.9623	12.4403	0.033	
Giraguru	4486	Mujeeb K S s/o Sikander	37/*/15	Machinery	Soil Moisture Conservation Activity	Trench Cum Bund	RMT	60.00	35	75.9623	12.4403	0.021	
Giraguru	4487	UM Laxman s/o late unni mundiyar	37/*/16	Machinery	Soil Moisture Conservation Activity	Trench Cum Bund	RMT	60.00	18	75.9623	12.4403	0.011	
Giraguru	4488	K R Bojaraju s/o Late K T Ramappa	37/*/17	Machinery	Soil Moisture Conservation Activity	Trench Cum Bund	RMT	60.00	25	75.9623	12.4403	0.015	
Giraguru	4489	T P Ravi s/o Late T P Ponnappa	37/*/18	Machinery	Soil Moisture Conservation Activity	Trench Cum Bund	RMT	60.00	15	75.9623	12.4403	0.009	
Giraguru	4490	T P Ravi s/o Late T P Ponnappa	37/*/19	Machinery	Soil Moisture Conservation Activity	Trench Cum Bund	RMT	60.00	10	75.9623	12.4403	0.006	
Giraguru	4491	D K Vasudeva s/o D N Krishnappa	37/*/2	Machinery	Soil Moisture Conservation Activity	Trench Cum Bund	RMT	60.00	38	75.9623	12.4403	0.023	
Giraguru	4492	V. Satish s/o Late B.V. Venkatesh. -	37/*/20	Machinery	Soil Moisture Conservation Activity	Trench Cum Bund	RMT	60.00	55	75.9623	12.4403	0.033	
Giraguru	4493	Mujeeb s/o Sikandar	37/*/21	Machinery	Soil Moisture Conservation Activity	Trench Cum Bund	RMT	60.00	10	75.9623	12.4403	0.006	
Giraguru	4494	Prema w/o Late Kalaiah	37/*/3	Machinery	Soil Moisture Conservation Activity	Trench Cum Bund	RMT	60.00	100	75.9623	12.4403	0.060	
Giraguru	4495	Kallamma w/o Mariahiah	37/*/4	Machinery	Soil Moisture Conservation Activity	Trench Cum Bund	RMT	60.00	100	75.9623	12.4403	0.060	
Giraguru	4496	Shivanna - s/o Irayya	37/*/5	Machinery	Soil Moisture Conservation Activity	Trench Cum Bund	RMT	60.00	100	75.9623	12.4403	0.060	
Giraguru	4497	Kalayya - s/o Nanjayya	37/*/6	Machinery	Soil Moisture Conservation Activity	Trench Cum Bund	RMT	60.00	100	75.9623	12.4403	0.060	
Giraguru	4498	DK Srinivasa s/o DN Krishnappa	37/*/7	Machinery	Soil Moisture Conservation Activity	Trench Cum Bund	RMT	60.00	38	75.9623	12.4403	0.023	
Giraguru	4499	Devamma w/o DN Krishnappa	37/*/8	Machinery	Soil Moisture Conservation Activity	Trench Cum Bund	RMT	60.00	10	75.9623	12.4403	0.006	
Giraguru	4500	DK Shivalingappa s/o DN Krishnappa	37/*/9	Machinery	Soil Moisture Conservation Activity	Trench Cum Bund	RMT	60.00	38	75.9623	12.4403	0.023	
Giraguru	4501	C.N. Gurulingappa s/o Nanjundappa	38/*/1	Machinery	Soil Moisture Conservation Activity	Trench Cum Bund	RMT	60.00	95	75.9606	12.4396	0.057	
Giraguru	4502	C.N. Gurulingappa s/o Nanjundappa	38/*/1	Machinery	Soil Moisture Conservation Activity	Trench Cum Bund	RMT	60.00	318	75.9606	12.4396	0.191	
Giraguru	4503	C.N. Shadakhari w/o Nagappa	38/*/2	Machinery	Soil Moisture Conservation Activity	Trench Cum Bund	RMT	60.00	115	75.9606	12.4396	0.069	

Village Name	Farmer Code	Farmer Name	Survey Number	Rate Type (Manually/Machinery)	Activity Type (Soil Moisture Conservation Activity/ Water Harvesting Activity)	Activity Name	Unit	Unit Cost (In Rs.)	Proposed Quantity	Latitude (Deg-Min-Sec)	Longitude (Deg-Min-Sec)	Total Cost (In Lacs)	Site Photo
Giraguru	4504	Deviramma - w/o Ningappa	38/*/3	Machinery	Soil Moisture Conservation Activity	Trench Cum Bund	RMT	60.00	205	75.9606	12.4396	0.123	
Giraguru	4505	Jagadeesha.KJ . s/o Lay.Jawaregowda	38/*/4	Machinery	Soil Moisture Conservation Activity	Trench Cum Bund	RMT	60.00	200	75.9606	12.4396	0.120	
Giraguru	4506	C.N. Basavaraju s/o Nagappa	38/*/5	Machinery	Soil Moisture Conservation Activity	Trench Cum Bund	RMT	60.00	140	75.9606	12.4396	0.084	
Giraguru	4507	C.N.Shivadrappa s/o Nagappa	38/*/6	Machinery	Soil Moisture Conservation Activity	Trench Cum Bund	RMT	60.00	178	75.9606	12.4396	0.107	
Giraguru	4508	C.N. Gurulingappa s/o Lte. Ninjundappa giraguru	38/*/7	Machinery	Soil Moisture Conservation Activity	Trench Cum Bund	RMT	60.00	5	75.9606	12.4396	0.003	
Giraguru	4509	DK Vasudeva s/o DN Krishnappa	39/*/1	Machinery	Soil Moisture Conservation Activity	Trench Cum Bund	RMT	60.00	125	75.9608	12.4413	0.075	
Giraguru	4510	DK Srinivasa s/o DN Krishnappa	39/*/2	Machinery	Soil Moisture Conservation Activity	Trench Cum Bund	RMT	60.00	125	75.9608	12.4413	0.075	
Giraguru	4511	DK Shivalingappa s/o DN Krishnappa	39/*/3	Machinery	Soil Moisture Conservation Activity	Trench Cum Bund	RMT	60.00	125	75.9608	12.4413	0.075	
Giraguru	4512	Mahmoud Nisar s/o Late Hajimeon. -	39/*/4	Machinery	Soil Moisture Conservation Activity	Trench Cum Bund	RMT	60.00	118	75.9608	12.4413	0.071	
Giraguru	4513	Puttaraju - s/o Basappa	4/*/1	Machinery	Soil Moisture Conservation Activity	Trench Cum Bund	RMT	60.00	120	75.9618	12.4480	0.072	
Giraguru	4514	Puttaraju - s/o Basappa	4/*/2	Machinery	Soil Moisture Conservation Activity	Trench Cum Bund	RMT	60.00	155	75.9618	12.4480	0.093	
Giraguru	4515	B. Renukaswamy - s/o Basappa	4/*/2	Machinery	Soil Moisture Conservation Activity	Trench Cum Bund	RMT	60.00	275	75.9618	12.4480	0.165	
Giraguru	4516	Sarojamma w/o LateB. Sankarappa	4/*/3	Machinery	Soil Moisture Conservation Activity	Trench Cum Bund	RMT	60.00	310	75.9618	12.4480	0.186	
Giraguru	4517	Virupaksha s/o Late Putannayya	40/*/*	Machinery	Soil Moisture Conservation Activity	Trench Cum Bund	RMT	60.00	150	75.9614	12.4423	0.090	
Giraguru	4518	Shankarmamma w/o A. Basavarajayya	41/*/*	Machinery	Soil Moisture Conservation Activity	Trench Cum Bund	RMT	60.00	325	75.9623	12.4423	0.195	
Giraguru	4519	Shankarmamma w/o A. Basavarajayya	42/*/*	Machinery	Soil Moisture Conservation Activity	Trench Cum Bund	RMT	60.00	233	75.9621	12.4431	0.140	
Giraguru	4520	B. Chandrasekharaiah. Late. Basavalinga Uruf Ba	43/*/*	Machinery	Soil Moisture Conservation Activity	Trench Cum Bund	RMT	60.00	140	75.9607	12.4431	0.084	
Giraguru	4521	Virupaksha s/o Late Putannayya	44/*/*	Machinery	Soil Moisture Conservation Activity	Trench Cum Bund	RMT	60.00	205	75.9606	12.4424	0.123	
Giraguru	4522	Virupaksha s/o Late Putannayya	45/*/*	Machinery	Soil Moisture Conservation Activity	Trench Cum Bund	RMT	60.00	155	75.9597	12.4426	0.093	

Village Name	Farmer Code	Farmer Name	Survey Number	Rate Type (Manually/ Machinery)	Activity Type (Soil Moisture Conservation Activity/ Water Harvesting Activity)	Activity Name	Unit	Unit Cost (In Rs.)	Proposed Quantity	Latitude (Deg-Min-Sec)	Longitude (Deg-Min-Sec)	Total Cost (In Lacs)	Site Photo
Giraguru	4523	Kamma - w/o Siddaiah	46/*1	Machinery	Soil Moisture Conservation Activity	Trench Cum Bund	RMT	60.00	200	75.9584	12.4427	0.120	
Giraguru	4524	Bhagyamma s/o Late Siddaiah	46/*1	Machinery	Soil Moisture Conservation Activity	Trench Cum Bund	RMT	60.00	200	75.9584	12.4427	0.120	
Giraguru	4525	A. Basavarajayya - s/o Appajappa	46/*1	Machinery	Soil Moisture Conservation Activity	Trench Cum Bund	RMT	60.00	200	75.9584	12.4427	0.120	
Giraguru	4526	Bhagyamma s/o Late Siddaiah	46/*2	Machinery	Soil Moisture Conservation Activity	Trench Cum Bund	RMT	60.00	388	75.9584	12.4427	0.233	
Giraguru	4527	Shankarmamma w/o A. Basavarajayya	46/*3	Machinery	Soil Moisture Conservation Activity	Trench Cum Bund	RMT	60.00	200	75.9584	12.4427	0.120	
Giraguru	4528	COMMAN LAND	47/*1	Machinery	Soil Moisture Conservation Activity	Trench Cum Bund	RMT	60.00	100	75.9585	12.4415	0.060	
Giraguru	4529	C.P. Ningaiah	47/*2	Machinery	Soil Moisture Conservation Activity	Trench Cum Bund	RMT	60.00	165	75.9585	12.4415	0.099	
Giraguru	4530	Puttagowramma w/o Late C P Mallayya	47/*2	Machinery	Soil Moisture Conservation Activity	Trench Cum Bund	RMT	60.00	165	75.9585	12.4415	0.099	
Giraguru	4531	Shivalingaiah. s/o Siddaiah	47/*3	Machinery	Soil Moisture Conservation Activity	Trench Cum Bund	RMT	60.00	165	75.9585	12.4415	0.099	
Giraguru	4532	Basavaraju. s/o Siddaiah	47/*3	Machinery	Soil Moisture Conservation Activity	Trench Cum Bund	RMT	60.00	165	75.9585	12.4415	0.099	
Giraguru	4533	Mariahiah - s/o Jawaraiah	47/*4	Machinery	Soil Moisture Conservation Activity	Trench Cum Bund	RMT	60.00	335	75.9585	12.4415	0.201	
Giraguru	4534	M d. Savitri w/o Late. Dr II Shivaram Naik . -	48/*1	Machinery	Soil Moisture Conservation Activity	Trench Cum Bund	RMT	60.00	350	75.9584	12.4395	0.210	
Giraguru	4535	M d. Savitri w/o Late. Dr II Shivaram Naik . -	48/*2	Machinery	Soil Moisture Conservation Activity	Trench Cum Bund	RMT	60.00	350	75.9584	12.4395	0.210	
Giraguru	4536	S. Sulochana w/o M. Somashekara	48/*3	Machinery	Soil Moisture Conservation Activity	Trench Cum Bund	RMT	60.00	250	75.9584	12.4395	0.150	
Giraguru	4537	Kamma - w/o Siddaiah	48/*3P	Machinery	Soil Moisture Conservation Activity	Trench Cum Bund	RMT	60.00	313	75.9584	12.4395	0.188	
Giraguru	4538	D. Puttaraju - s/o Late Basappa	48/*4	Machinery	Soil Moisture Conservation Activity	Trench Cum Bund	RMT	60.00	350	75.9584	12.4395	0.210	
Giraguru	4539	C N Sivarudrappa - s/o Nagappa	48/*5	Machinery	Soil Moisture Conservation Activity	Trench Cum Bund	RMT	60.00	313	75.9584	12.4395	0.188	
Giraguru	4540	M.D. Janaki w/o M.P. Devaiah	48/*6	Machinery	Soil Moisture Conservation Activity	Trench Cum Bund	RMT	60.00	100	75.9584	12.4395	0.060	
Giraguru	4541	Shivaiah s/o Late Siddaiah	49/**	Machinery	Soil Moisture Conservation Activity	Trench Cum Bund	RMT	60.00	68	75.9567	12.4386	0.041	

Village Name	Farmer Code	Farmer Name	Survey Number	Rate Type (Manually/Machinery)	Activity Type (Soil Moisture Conservation Activity/ Water Harvesting Activity)	Activity Name	Unit	Unit Cost (In Rs.)	Proposed Quantity	Latitude (Deg-Min-Sec)	Longitude (Deg-Min-Sec)	Total Cost (In Lacs)	Site Photo
Giraguru	4542	Sannaningamma w/o Late Sannahaida	49/*/*	Machinery	Soil Moisture Conservation Activity	Trench Cum Bund	RMT	60.00	68	75.9567	12.4386	0.041	
Giraguru	4543	Rajayya s/o Late Siddaiah	49/*/*	Machinery	Soil Moisture Conservation Activity	Trench Cum Bund	RMT	60.00	68	75.9567	12.4386	0.041	
Giraguru	4544	Marijavarayya s/o Late.Siddaiah	49/*/*	Machinery	Soil Moisture Conservation Activity	Trench Cum Bund	RMT	60.00	68	75.9567	12.4386	0.041	
Giraguru	4545	Kamma w/o Late.Mariah	49/*/*	Machinery	Soil Moisture Conservation Activity	Trench Cum Bund	RMT	60.00	68	75.9567	12.4386	0.041	
Giraguru	4546	Hemavathi w/o Late Dandayya	49/*/*	Machinery	Soil Moisture Conservation Activity	Trench Cum Bund	RMT	60.00	73	75.9567	12.4386	0.044	
Giraguru	4547	Vijayanna -	5/*/1	Machinery	Soil Moisture Conservation Activity	Trench Cum Bund	RMT	60.00	275	75.9609	12.4484	0.165	
Giraguru	4548	Lokesha s/o Late Puttappa	5/*/2	Machinery	Soil Moisture Conservation Activity	Trench Cum Bund	RMT	60.00	100	75.9609	12.4484	0.060	
Giraguru	4549	Tejas s/o Late Jagadish	5/*/2	Machinery	Soil Moisture Conservation Activity	Trench Cum Bund	RMT	60.00	100	75.9609	12.4484	0.060	
Giraguru	4550	CS Renukaswamy s/o CC Sadashivappa	50/*/1	Machinery	Soil Moisture Conservation Activity	Trench Cum Bund	RMT	60.00	400	75.9555	12.4393	0.240	
Giraguru	4551	Rajamma -	50/*/2	Machinery	Soil Moisture Conservation Activity	Trench Cum Bund	RMT	60.00	400	75.9555	12.4393	0.240	
Giraguru	4552	Puttabasappa - s/o Nanjappa	50/*/3	Machinery	Soil Moisture Conservation Activity	Trench Cum Bund	RMT	60.00	423	75.9555	12.4393	0.254	
Giraguru	4553	C.M. Siddaiah - s/o C. Mariahiah	51/*/*	Machinery	Soil Moisture Conservation Activity	Trench Cum Bund	RMT	60.00	428	75.9564	12.4404	0.257	
Giraguru	4554	COMMAN LAND	52/*/*	Machinery	Soil Moisture Conservation Activity	Trench Cum Bund	RMT	60.00	25	75.9561	12.4428	0.015	
Giraguru	4555	Namma w/o Late Nanjappachari	52/*/1	Machinery	Soil Moisture Conservation Activity	Trench Cum Bund	RMT	60.00	225	75.9561	12.4428	0.135	
Giraguru	4556	C N Mahadeva s/o Late"Ningappa	52/*/2	Machinery	Soil Moisture Conservation Activity	Trench Cum Bund	RMT	60.00	400	75.9561	12.4428	0.240	
Giraguru	4557	Prema w/o C.N. Gurulingappa	52/*/3	Machinery	Soil Moisture Conservation Activity	Trench Cum Bund	RMT	60.00	400	75.9561	12.4428	0.240	
Giraguru	4558	Lokesha s/o Late Puttappa	53/*/1	Machinery	Soil Moisture Conservation Activity	Trench Cum Bund	RMT	60.00	170	75.9562	12.4450	0.102	
Giraguru	4559	Tejas s/o Late Jagadish	53/*/1	Machinery	Soil Moisture Conservation Activity	Trench Cum Bund	RMT	60.00	170	75.9562	12.4450	0.102	
Giraguru	4560	Mahendra Kumar NT s/o Late N B Thamayya- Bl	53/*/2	Machinery	Soil Moisture Conservation Activity	Trench Cum Bund	RMT	60.00	10	75.9562	12.4450	0.006	

Village Name	Farmer Code	Farmer Name	Survey Number	Rate Type (Manually/Machinery)	Activity Type (Soil Moisture Conservation Activity/ Water Harvesting Activity)	Activity Name	Unit	Unit Cost (In Rs.)	Proposed Quantity	Latitude (Deg-Min-Sec)	Longitude (Deg-Min-Sec)	Total Cost (In Lacs)	Site Photo
Giraguru	4561	COMMAN LAND	53/*/3	Machinery	Soil Moisture Conservation Activity	Trench Cum Bund	RMT	60.00	13	75.9562	12.4450	0.008	
Giraguru	4562	H.R.Sivappa s/o H N Rajappa. -	53/*/3.	Machinery	Soil Moisture Conservation Activity	Trench Cum Bund	RMT	60.00	8	75.9562	12.4450	0.005	
Giraguru	4563	Manju - s/o Annaiya	54/*/1	Machinery	Soil Moisture Conservation Activity	Trench Cum Bund	RMT	60.00	150	75.9554	12.4448	0.090	
Giraguru	4564	Shanthamma w/o Late Annayya	54/*/1	Machinery	Soil Moisture Conservation Activity	Trench Cum Bund	RMT	60.00	200	75.9554	12.4448	0.120	
Giraguru	4565	Shobha s/o Annaiah	54/*/1	Machinery	Soil Moisture Conservation Activity	Trench Cum Bund	RMT	60.00	100	75.9554	12.4448	0.060	
Giraguru	4566	Shanthamma w/o Late Annayya	54/*/2	Machinery	Soil Moisture Conservation Activity	Trench Cum Bund	RMT	60.00	125	75.9554	12.4448	0.075	
Giraguru	4567	COMMAN LAND	54/*/2	Machinery	Soil Moisture Conservation Activity	Trench Cum Bund	RMT	60.00	475	75.9554	12.4448	0.285	
Giraguru	4568	CS Shivakumar s/o K. Somashekhar Chikohsur. -	55/*/*	Machinery	Soil Moisture Conservation Activity	Trench Cum Bund	RMT	60.00	218	75.9547	12.4464	0.131	
Giraguru	4569	Sudha w/o Late Suresh	56/*/*	Machinery	Soil Moisture Conservation Activity	Trench Cum Bund	RMT	60.00	573	75.9547	12.4435	0.344	
Giraguru	4570	CS Manjunathaswamy s/o LateC Sadashivappa -	57/*/*	Machinery	Soil Moisture Conservation Activity	Trench Cum Bund	RMT	60.00	1440	75.9543	12.4409	0.864	
Giraguru	4571	C.M. Siddaiah s/o late mariyyah	58/*/*	Machinery	Soil Moisture Conservation Activity	Trench Cum Bund	RMT	60.00	40	75.9533	12.4463	0.024	
Giraguru	4572	Laxamma w/o Siddaiah	58/*/*	Machinery	Soil Moisture Conservation Activity	Trench Cum Bund	RMT	60.00	140	75.9533	12.4463	0.084	
Giraguru	4573	Mariahiah s/o Jawarayya	58/*/*	Machinery	Soil Moisture Conservation Activity	Trench Cum Bund	RMT	60.00	63	75.9533	12.4463	0.038	
Giraguru	4574	Manchamma w/o Late Bhairaya	58/*/*	Machinery	Soil Moisture Conservation Activity	Trench Cum Bund	RMT	60.00	90	75.9533	12.4463	0.054	
Giraguru	4575	Siddaiah s/o Late Motaiah	58/*/*	Machinery	Soil Moisture Conservation Activity	Trench Cum Bund	RMT	60.00	35	75.9533	12.4463	0.021	
Giraguru	4576	Siddaiah - s/o Siddaiah	58/*/*	Machinery	Soil Moisture Conservation Activity	Trench Cum Bund	RMT	60.00	85	75.9533	12.4463	0.051	
Giraguru	4577	Kamma w/o Dandayya	58/*/*	Machinery	Soil Moisture Conservation Activity	Trench Cum Bund	RMT	60.00	43	75.9533	12.4463	0.026	
Giraguru	4578	Ningajamma w/o javaraya	58/*/*	Machinery	Soil Moisture Conservation Activity	Trench Cum Bund	RMT	60.00	65	75.9533	12.4463	0.039	
Giraguru	4579	Ningamma w/o Late Siddhaiah	58/*/*	Machinery	Soil Moisture Conservation Activity	Trench Cum Bund	RMT	60.00	70	75.9533	12.4463	0.042	

Village Name	Farmer Code	Farmer Name	Survey Number	Rate Type (Manually/Machinery)	Activity Type (Soil Moisture Conservation Activity/ Water Harvesting Activity)	Activity Name	Unit	Unit Cost (In Rs.)	Proposed Quantity	Latitude (Deg-Min-Sec)	Longitude (Deg-Min-Sec)	Total Cost (In Lacs)	Site Photo
Giraguru	4580	CS Prabhuswami s/o Late.Siddalingappa	59/*1	Machinery	Soil Moisture Conservation Activity	Trench Cum Bund	RMT	60.00	75	75.9523	12.4434	0.045	
Giraguru	4581	CS Suresh s/o Late Siddalingappa	59/*1	Machinery	Soil Moisture Conservation Activity	Trench Cum Bund	RMT	60.00	100	75.9523	12.4434	0.060	
Giraguru	4582	CS Suresh s/o Late Siddalingappa	59/*1	Machinery	Soil Moisture Conservation Activity	Trench Cum Bund	RMT	60.00	8	75.9523	12.4434	0.005	
Giraguru	4583	CS Suresh s/o Late Siddalingappa	59/*1	Machinery	Soil Moisture Conservation Activity	Trench Cum Bund	RMT	60.00	13	75.9523	12.4434	0.008	
Giraguru	4584	CS Prabhuswami s/o Late.Siddalingappa	59/*1	Machinery	Soil Moisture Conservation Activity	Trench Cum Bund	RMT	60.00	8	75.9523	12.4434	0.005	
Giraguru	4585	CS Prabhuswami s/o Late.Siddalingappa	59/*1	Machinery	Soil Moisture Conservation Activity	Trench Cum Bund	RMT	60.00	13	75.9523	12.4434	0.008	
Giraguru	4586	CS Manjunathaswamy s/o LateC Sadashivappa	59/*2	Machinery	Soil Moisture Conservation Activity	Trench Cum Bund	RMT	60.00	250	75.9523	12.4434	0.150	
Giraguru	4587	Manjunatha s/o lay. Veerappa	59/*3	Machinery	Soil Moisture Conservation Activity	Trench Cum Bund	RMT	60.00	275	75.9523	12.4434	0.165	
Giraguru	4588	C M Manjunatha. s/o C V Mariappa	59/*5	Machinery	Soil Moisture Conservation Activity	Trench Cum Bund	RMT	60.00	98	75.9523	12.4434	0.059	
Giraguru	4589	C M Sadashivappa. s/o C V Mariappa	59/*6	Machinery	Soil Moisture Conservation Activity	Trench Cum Bund	RMT	60.00	100	75.9523	12.4434	0.060	
Giraguru	4590	C S Somashekhar s/o Late Shivappa	6/*1	Machinery	Soil Moisture Conservation Activity	Trench Cum Bund	RMT	60.00	325	75.9603	12.4481	0.195	
Giraguru	4591	Shankamma w/o A. Basavaraju	6/*2	Machinery	Soil Moisture Conservation Activity	Trench Cum Bund	RMT	60.00	100	75.9603	12.4481	0.060	
Giraguru	4592	CS Manjunathaswamy s/o Late C Sadashivappa -	60/*1	Machinery	Soil Moisture Conservation Activity	Trench Cum Bund	RMT	60.00	750	75.9534	12.4425	0.450	
Giraguru	4593	CS Prabhuswami s/o Lay.Siddalingappa	60/*2	Machinery	Soil Moisture Conservation Activity	Trench Cum Bund	RMT	60.00	173	75.9534	12.4425	0.104	
Giraguru	4594	CS Suresh s/o Lay.Siddalingappa	60/*2	Machinery	Soil Moisture Conservation Activity	Trench Cum Bund	RMT	60.00	173	75.9534	12.4425	0.104	
Giraguru	4595	Mariappa - s/o Puttayya	60/*2/1	Machinery	Soil Moisture Conservation Activity	Trench Cum Bund	RMT	60.00	200	75.9534	12.4425	0.120	
Giraguru	4596	CS Manjunathaswamy s/o LateC Sadashivappa -	60/*3	Machinery	Soil Moisture Conservation Activity	Trench Cum Bund	RMT	60.00	450	75.9534	12.4425	0.270	
Giraguru	4597	Dr. Anita w/o Mohan B.V.	61/*/*	Machinery	Soil Moisture Conservation Activity	Trench Cum Bund	RMT	60.00	250	75.9524	12.4399	0.150	
Giraguru	4598	Mahesh - s/o Veerappa	62/*1	Machinery	Soil Moisture Conservation Activity	Trench Cum Bund	RMT	60.00	568	75.9535	12.4384	0.341	

Village Name	Farmer Code	Farmer Name	Survey Number	Rate Type (Manually/Machinery)	Activity Type (Soil Moisture Conservation Activity/ Water Harvesting Activity)	Activity Name	Unit	Unit Cost (In Rs.)	Proposed Quantity	Latitude (Deg-Min-Sec)	Longitude (Deg-Min-Sec)	Total Cost (In Lacs)	Site Photo
Giraguru	4599	Dr. Anita w/o Mohan B.V.	62/*2	Machinery	Soil Moisture Conservation Activity	Trench Cum Bund	RMT	60.00	320	75.9535	12.4384	0.192	
Giraguru	4600	Lakshamma - w/o Dasayya	63/**	Machinery	Soil Moisture Conservation Activity	Trench Cum Bund	RMT	60.00	200	75.9566	12.4333	0.120	
Giraguru	4601	Channaiya - s/o Singraya	63/**	Machinery	Soil Moisture Conservation Activity	Trench Cum Bund	RMT	60.00	200	75.9566	12.4333	0.120	
Giraguru	4602	Venkatayya -	63/**	Machinery	Soil Moisture Conservation Activity	Trench Cum Bund	RMT	60.00	200	75.9566	12.4333	0.120	
Giraguru	4603	Udayachandra Suvarna s/o Late Damodar Suvarna	64/*1	Machinery	Soil Moisture Conservation Activity	Trench Cum Bund	RMT	60.00	175	75.9513	12.4409	0.105	
Giraguru	4604	Ningajamma w/o kappannappa	64/*1	Machinery	Soil Moisture Conservation Activity	Trench Cum Bund	RMT	60.00	125	75.9513	12.4409	0.075	
Giraguru	4605	COMMAN LAND	64/*2	Machinery	Soil Moisture Conservation Activity	Trench Cum Bund	RMT	60.00	50	75.9513	12.4409	0.030	
Giraguru	4606	C.P. Swami -	65/**	Machinery	Soil Moisture Conservation Activity	Trench Cum Bund	RMT	60.00	400	75.9505	12.4433	0.240	
Giraguru	4607	Channaveeramamma w/o Late Puttabasappa	65/**	Machinery	Soil Moisture Conservation Activity	Trench Cum Bund	RMT	60.00	415	75.9505	12.4433	0.249	
Giraguru	4608	Jagadeesha C S s/o Late S B Shivappa	65/**	Machinery	Soil Moisture Conservation Activity	Trench Cum Bund	RMT	60.00	365	75.9505	12.4433	0.219	
Giraguru	4609	Jagadeesha C S s/o Late S B Shivappa	65/**	Machinery	Soil Moisture Conservation Activity	Trench Cum Bund	RMT	60.00	450	75.9505	12.4433	0.270	
Giraguru	4610	BK Krishna s/o Late Karyappa	66/*1	Machinery	Soil Moisture Conservation Activity	Trench Cum Bund	RMT	60.00	100	75.9492	12.4435	0.060	
Giraguru	4611	Chandramma w/o Late B K Vishwanath	66/*2	Machinery	Soil Moisture Conservation Activity	Trench Cum Bund	RMT	60.00	115	75.9492	12.4435	0.069	
Giraguru	4612	B K Shiva s/o Late B K Karyappa	66/*3	Machinery	Soil Moisture Conservation Activity	Trench Cum Bund	RMT	60.00	115	75.9492	12.4435	0.069	
Giraguru	4613	B K Ganapathi s/o Lay.B K Kariyappa	66/*4	Machinery	Soil Moisture Conservation Activity	Trench Cum Bund	RMT	60.00	118	75.9492	12.4435	0.071	
Giraguru	4614	CS Suresh s/o Late.Siddalingappa	67/*1	Machinery	Soil Moisture Conservation Activity	Trench Cum Bund	RMT	60.00	55	75.9492	12.4458	0.033	
Giraguru	4615	CS Manjunathaswamy s/o Late Sadashivappa -	67/*2	Machinery	Soil Moisture Conservation Activity	Trench Cum Bund	RMT	60.00	203	75.9492	12.4458	0.122	
Giraguru	4616	CS Prabhuswami s/o Late Siddalingappa	67/*3	Machinery	Soil Moisture Conservation Activity	Trench Cum Bund	RMT	60.00	55	75.9492	12.4458	0.033	
Giraguru	4617	CM Manjunatha s/o CV Mariappa. -	67/*4	Machinery	Soil Moisture Conservation Activity	Trench Cum Bund	RMT	60.00	53	75.9492	12.4458	0.032	

Village Name	Farmer Code	Farmer Name	Survey Number	Rate Type (Manually/ Machinery)	Activity Type (Soil Moisture Conservation Activity/ Water Harvesting Activity)	Activity Name	Unit	Unit Cost (In Rs.)	Proposed Quantity	Latitude (Deg-Min-Sec)	Longitude (Deg-Min-Sec)	Total Cost (In Lacs)	Site Photo
Giraguru	4618	CM Sadashivappa s/o CV Mariappa. -	67/*/4	Machinery	Soil Moisture Conservation Activity	Trench Cum Bund	RMT	60.00	53	75.9492	12.4458	0.032	
Giraguru	4619	CS Suresh s/o Lay.Siddalingappa	69/*/1	Machinery	Soil Moisture Conservation Activity	Trench Cum Bund	RMT	60.00	55	75.9489	12.4468	0.033	
Giraguru	4620	C S Manjunathaswamy s/o LateC	69/*/2	Machinery	Soil Moisture Conservation Activity	Trench Cum Bund	RMT	60.00	250	75.9489	12.4468	0.150	
Giraguru	4621	CS Prabhuswami s/o Lay.Siddalingappa	69/*/3	Machinery	Soil Moisture Conservation Activity	Trench Cum Bund	RMT	60.00	55	75.9489	12.4468	0.033	
Giraguru	4622	CM Manjunatha s/o CV Mariappa. -	69/*/4	Machinery	Soil Moisture Conservation Activity	Trench Cum Bund	RMT	60.00	55	75.9489	12.4468	0.033	
Giraguru	4623	CM Sadashivappa s/o CV Mariappa. -	69/*/4	Machinery	Soil Moisture Conservation Activity	Trench Cum Bund	RMT	60.00	55	75.9489	12.4468	0.033	
Giraguru	4624	Shankarmamma w/o Late A. Basavarajayya	7/*/1	Machinery	Soil Moisture Conservation Activity	Trench Cum Bund	RMT	60.00	100	75.9620	12.4499	0.060	
Giraguru	4625	CHANNAVEIRAMA w/o Late PUTTBASAPPA	70/*/*	Machinery	Soil Moisture Conservation Activity	Trench Cum Bund	RMT	60.00	438	75.9476	12.4462	0.263	
Giraguru	4626	Jagadeesha CS s/o Late S B Shivappa	70/*/*	Machinery	Soil Moisture Conservation Activity	Trench Cum Bund	RMT	60.00	138	75.9476	12.4462	0.083	
Giraguru	4627	Jainabhimma - w/o Jairuddin	71/*/*	Machinery	Soil Moisture Conservation Activity	Trench Cum Bund	RMT	60.00	143	75.9476	12.4444	0.086	
Giraguru	4628	Aslam -	71/*/*	Machinery	Soil Moisture Conservation Activity	Trench Cum Bund	RMT	60.00	48	75.9476	12.4444	0.029	
Giraguru	4629	COMMAN LAND	71/*/*	Machinery	Soil Moisture Conservation Activity	Trench Cum Bund	RMT	60.00	48	75.9476	12.4444	0.029	
Giraguru	4630	Maimunnisa w/o Late Jamal Saab	71/*/*	Machinery	Soil Moisture Conservation Activity	Trench Cum Bund	RMT	60.00	48	75.9476	12.4444	0.029	
Giraguru	4631	Chandramma B V w/o Late B K Viswanath	71/*/*	Machinery	Soil Moisture Conservation Activity	Trench Cum Bund	RMT	60.00	195	75.9476	12.4444	0.117	
Giraguru	4632	Devayya s/o Late Ramayya	71/*/*	Machinery	Soil Moisture Conservation Activity	Trench Cum Bund	RMT	60.00	303	75.9476	12.4444	0.182	
Giraguru	4633	Chandramma B V w/o Late B K Viswanath	72/*/1	Machinery	Soil Moisture Conservation Activity	Trench Cum Bund	RMT	60.00	140	75.9467	12.4461	0.084	
Giraguru	4634	Rajamma. w/o Late Revanna C.S.	72/*/2	Machinery	Soil Moisture Conservation Activity	Trench Cum Bund	RMT	60.00	180	75.9467	12.4461	0.108	
Giraguru	4635	Rajamma. w/o LateRevanna C.S.	72/*/3	Machinery	Soil Moisture Conservation Activity	Trench Cum Bund	RMT	60.00	48	75.9467	12.4461	0.029	
Giraguru	4636	Rajamma. w/o Late Revanna C.S.	72/*/4	Machinery	Soil Moisture Conservation Activity	Trench Cum Bund	RMT	60.00	10	75.9467	12.4461	0.006	



Village Name	Farmer Code	Farmer Name	Survey Number	Rate Type (Manually/Machinery)	Activity Type (Soil Moisture Conservation Activity/ Water Harvesting Activity)	Activity Name	Unit	Unit Cost (In Rs.)	Proposed Quantity	Latitude (Deg-Min-Sec)	Longitude (Deg-Min-Sec)	Total Cost (In Lacs)	Site Photo
Giraguru	4637	Jagadeesha C.S. s/o Somashekharaya	72/*/5	Machinery	Soil Moisture Conservation Activity	Trench Cum Bund	RMT	60.00	200	75.9467	12.4461	0.120	
Giraguru	4638	Peer Pasha Saheb -	73/*/*	Machinery	Soil Moisture Conservation Activity	Trench Cum Bund	RMT	60.00	160	75.9461	12.4466	0.096	
Giraguru	4639	C.V. Mariappa -	74/*/1	Machinery	Soil Moisture Conservation Activity	Trench Cum Bund	RMT	60.00	238	75.9482	12.4477	0.143	
Giraguru	4640	C.V. Sidalingappa, -	74/*/1	Machinery	Soil Moisture Conservation Activity	Trench Cum Bund	RMT	60.00	85	75.9482	12.4477	0.051	
Giraguru	4641	CS Prabhswami s/o Late Siddalingappa	74/*/1	Machinery	Soil Moisture Conservation Activity	Trench Cum Bund	RMT	60.00	100	75.9482	12.4477	0.060	
Giraguru	4642	CS Suresh s/o Late Siddalingappa	74/*/1	Machinery	Soil Moisture Conservation Activity	Trench Cum Bund	RMT	60.00	100	75.9482	12.4477	0.060	
Giraguru	4643	C S Renukaswamy s/o Late C C Sadashivappa	74/*/2	Machinery	Soil Moisture Conservation Activity	Trench Cum Bund	RMT	60.00	375	75.9482	12.4477	0.225	
Giraguru	4644	C.S. Jagdish - s/o S.B. Shivappa	75/*/*	Machinery	Soil Moisture Conservation Activity	Trench Cum Bund	RMT	60.00	248	75.9498	12.4484	0.149	
Giraguru	4645	Udayachandra Suvarna s/o Late Damudar Suvarna	77/*/1	Machinery	Soil Moisture Conservation Activity	Trench Cum Bund	RMT	60.00	5	75.9511	12.4488	0.003	
Giraguru	4646	Gowramma - w/o Siddaiah	77/*/2	Machinery	Soil Moisture Conservation Activity	Trench Cum Bund	RMT	60.00	100	75.9511	12.4488	0.060	
Giraguru	4647	Basavarajappa A: Chikka Veerappa -	78/*/1	Machinery	Soil Moisture Conservation Activity	Trench Cum Bund	RMT	60.00	150	75.9519	12.4477	0.090	
Giraguru	4648	Jayanna -	78/*/1	Machinery	Soil Moisture Conservation Activity	Trench Cum Bund	RMT	60.00	205	75.9519	12.4477	0.123	
Giraguru	4649	Udayachandra Suvarna s/o Late Damudar Suvarna	78/*/1	Machinery	Soil Moisture Conservation Activity	Trench Cum Bund	RMT	60.00	5	75.9519	12.4477	0.003	
Giraguru	4650	Puttayya -	78/*/2	Machinery	Soil Moisture Conservation Activity	Trench Cum Bund	RMT	60.00	65	75.9519	12.4477	0.039	
Giraguru	4651	Maraiah -	78/*/2	Machinery	Soil Moisture Conservation Activity	Trench Cum Bund	RMT	60.00	70	75.9519	12.4477	0.042	
Giraguru	4652	Gowramma - w/o Siddaiah	78/*/2	Machinery	Soil Moisture Conservation Activity	Trench Cum Bund	RMT	60.00	93	75.9519	12.4477	0.056	
Giraguru	4653	Kamma - w/o Dundayya	78/*/2	Machinery	Soil Moisture Conservation Activity	Trench Cum Bund	RMT	60.00	65	75.9519	12.4477	0.039	
Giraguru	4654	Devaraju	78/*/2	Machinery	Soil Moisture Conservation Activity	Trench Cum Bund	RMT	60.00	145	75.9519	12.4477	0.087	
Giraguru	4655	A Satish s/o Late L. Anand	79/*/*	Machinery	Soil Moisture Conservation Activity	Trench Cum Bund	RMT	60.00	525	75.9535	12.4485	0.315	

Village Name	Farmer Code	Farmer Name	Survey Number	Rate Type (Manually/Machinery)	Activity Type (Soil Moisture Conservation Activity/ Water Harvesting Activity)	Activity Name	Unit	Unit Cost (In Rs.)	Proposed Quantity	Latitude (Deg-Min-Sec)	Longitude (Deg-Min-Sec)	Total Cost (In Lacs)	Site Photo
Giraguru	4656	A Satish s/o LateL Anand	80/*/*	Machinery	Soil Moisture Conservation Activity	Trench Cum Bund	RMT	60.00	1250	75.9546	12.4479	0.750	
Giraguru	4657	V.R.Lilavati s/o Late"Rangayya	81/*/*	Machinery	Soil Moisture Conservation Activity	Trench Cum Bund	RMT	60.00	263	75.9551	12.4489	0.158	
Giraguru	4658	COMMAN LAND	82/*/*	Machinery	Soil Moisture Conservation Activity	Trench Cum Bund	RMT	60.00	250	75.9557	12.4481	0.150	
Giraguru	4659	Kempamma - Late A C Rajayya	82/*/1	Machinery	Soil Moisture Conservation Activity	Trench Cum Bund	RMT	60.00	250	75.9557	12.4481	0.150	
Giraguru	4660	Alination -	82/*/2	Machinery	Soil Moisture Conservation Activity	Trench Cum Bund	RMT	60.00	75	75.9557	12.4481	0.045	
Giraguru	4661	Ramakrishna s/o Late Ramayya	85/*/1	Machinery	Soil Moisture Conservation Activity	Trench Cum Bund	RMT	60.00	275	75.9569	12.4486	0.165	
Giraguru	4662	Ramakrishna s/o Late Ramayya	85/*/2	Machinery	Soil Moisture Conservation Activity	Trench Cum Bund	RMT	60.00	8	75.9569	12.4486	0.005	
Giraguru	4663	L.V. Mahesh s/o L P Vishakantaiah	85/*/3	Machinery	Soil Moisture Conservation Activity	Trench Cum Bund	RMT	60.00	750	75.9569	12.4486	0.450	
Giraguru	4664	Renuka Prasad K.V. Latethe bin. K. Ananda Gow	85/*/4	Machinery	Soil Moisture Conservation Activity	Trench Cum Bund	RMT	60.00	3	75.9569	12.4486	0.002	
Giraguru	4665	Renuka Kaprasad K. V. K. Gopalakrishnan as GP	85/*/5	Machinery	Soil Moisture Conservation Activity	Trench Cum Bund	RMT	60.00	0	75.9569	12.4486	0.000	
Giraguru	4666	Renuka Kaprasad K. V. K. Gopalakrishnan as GP	85/*/6	Machinery	Soil Moisture Conservation Activity	Trench Cum Bund	RMT	60.00	0	75.9569	12.4486	0.000	
Giraguru	4667	COMMAN LAND	85/*/7	Machinery	Soil Moisture Conservation Activity	Trench Cum Bund	RMT	60.00	10	75.9569	12.4486	0.006	
Giraguru	4668	C R Ramakrishna s/o Ramaiah	86/*/1	Machinery	Soil Moisture Conservation Activity	Trench Cum Bund	RMT	60.00	175	75.9579	12.4478	0.105	
Giraguru	4669	BS Ganesha s/o Shivappa. -	86/*/10	Machinery	Soil Moisture Conservation Activity	Trench Cum Bund	RMT	60.00	45	75.9579	12.4478	0.027	
Giraguru	4670	Ujwal UJ as Renuka Prasad KV s/o K Venkatram	86/*/11	Machinery	Soil Moisture Conservation Activity	Trench Cum Bund	RMT	60.00	50	75.9579	12.4478	0.030	
Giraguru	4671	P.H.YASHANTHAKUMAR s/o HUKRAPPA	86/*/12	Machinery	Soil Moisture Conservation Activity	Trench Cum Bund	RMT	60.00	8	75.9579	12.4478	0.005	
Giraguru	4672	Mr Zeenat H.V. . s/o Wazir Ahmed	86/*/13	Machinery	Soil Moisture Conservation Activity	Trench Cum Bund	RMT	60.00	150	75.9579	12.4478	0.090	
Giraguru	4673	P.H. Mohan Kumar s/o Hukrappa	86/*/2	Machinery	Soil Moisture Conservation Activity	Trench Cum Bund	RMT	60.00	50	75.9579	12.4478	0.030	
Giraguru	4674	Manjula w/o Late Nagaraj	86/*/3	Machinery	Soil Moisture Conservation Activity	Trench Cum Bund	RMT	60.00	100	75.9579	12.4478	0.060	

Village Name	Farmer Code	Farmer Name	Survey Number	Rate Type (Manually/ Machinery)	Activity Type (Soil Moisture Conservation Activity/ Water Harvesting Activity)	Activity Name	Unit	Unit Cost (In Rs.)	Proposed Quantity	Latitude (Deg-Min-Sec)	Longitude (Deg-Min-Sec)	Total Cost (In Lacs)	Site Photo
Giraguru	4675	P.H. Mohan Kumar s/o Hukrappa	86/*/4	Machinery	Soil Moisture Conservation Activity	Trench Cum Bund	RMT	60.00	225	75.9579	12.4478	0.135	
Giraguru	4676	COMMAN LAND	86/*/5	Machinery	Soil Moisture Conservation Activity	Trench Cum Bund	RMT	60.00	10	75.9579	12.4478	0.006	
Giraguru	4677	L.V. Mahesh s/o Late Vishakantaiah	86/*/6	Machinery	Soil Moisture Conservation Activity	Trench Cum Bund	RMT	60.00	100	75.9579	12.4478	0.060	
Giraguru	4678	P.H.YASHANTHAKUMAR s/o HUKRAPPA	86/*/7	Machinery	Soil Moisture Conservation Activity	Trench Cum Bund	RMT	60.00	50	75.9579	12.4478	0.030	
Giraguru	4679	B T Narayana - s/o Thimmayya	86/*/8	Machinery	Soil Moisture Conservation Activity	Trench Cum Bund	RMT	60.00	50	75.9579	12.4478	0.030	
Giraguru	4680	Jagadeesha s/o Late Somaiah. -	86/*/9	Machinery	Soil Moisture Conservation Activity	Trench Cum Bund	RMT	60.00	45	75.9579	12.4478	0.027	
Giraguru	4681	Lalitha	87/*/1A	Machinery	Soil Moisture Conservation Activity	Trench Cum Bund	RMT	60.00	125	75.9594	12.4481	0.075	
Giraguru	4682	Renuka w/o Late Manja	87/*/1A	Machinery	Soil Moisture Conservation Activity	Trench Cum Bund	RMT	60.00	1500	75.9594	12.4481	0.900	
Giraguru	4683	Mr Zeenat H.V. . s/o Wazir Ahmed	87/*/1B	Machinery	Soil Moisture Conservation Activity	Trench Cum Bund	RMT	60.00	50	75.9594	12.4481	0.030	
Giraguru	4684	Shankamma - w/o Basavarajayya	87/*/1C	Machinery	Soil Moisture Conservation Activity	Trench Cum Bund	RMT	60.00	100	75.9594	12.4481	0.060	
Giraguru	4685	Deviramma - w/o Ningappa	87/*/2	Machinery	Soil Moisture Conservation Activity	Trench Cum Bund	RMT	60.00	300	75.9594	12.4481	0.180	
Giraguru	4686	Parvathamma w/o Lay.Basappa	87/*/3	Machinery	Soil Moisture Conservation Activity	Trench Cum Bund	RMT	60.00	150	75.9594	12.4481	0.090	
Giraguru	4687	Shivananjappa - s/o Basappa	87/*/3	Machinery	Soil Moisture Conservation Activity	Trench Cum Bund	RMT	60.00	150	75.9594	12.4481	0.090	
Giraguru	4688	Shankamma w/o A. Basavaraju	87/*/3	Machinery	Soil Moisture Conservation Activity	Trench Cum Bund	RMT	60.00	100	75.9594	12.4481	0.060	
Giraguru	4689	Sankamma - w/o Basavarajappa	87/*/3	Machinery	Soil Moisture Conservation Activity	Trench Cum Bund	RMT	60.00	50	75.9594	12.4481	0.030	
Giraguru	4690	Kendagannappa s/o s/o Siddappa	88/*/*	Machinery	Soil Moisture Conservation Activity	Trench Cum Bund	RMT	60.00	525	75.9586	12.4456	0.315	
Giraguru	4691	R Hemalatha s/o Late B D Raju	89/*/1	Machinery	Soil Moisture Conservation Activity	Trench Cum Bund	RMT	60.00	500	75.9584	12.4445	0.300	
Giraguru	4692	P.H.YASHANTHAKUMAR s/o HUKRAPPA	89/*/2	Machinery	Soil Moisture Conservation Activity	Trench Cum Bund	RMT	60.00	200	75.9584	12.4445	0.120	
Giraguru	4693	Sankamma - w/o A. Basavarajayya	89/*/3	Machinery	Soil Moisture Conservation Activity	Trench Cum Bund	RMT	60.00	250	75.9584	12.4445	0.150	

Village Name	Farmer Code	Farmer Name	Survey Number	Rate Type (Manually/Machinery)	Activity Type (Soil Moisture Conservation Activity/ Water Harvesting Activity)	Activity Name	Unit	Unit Cost (In Rs.)	Proposed Quantity	Latitude (Deg-Min-Sec)	Longitude (Deg-Min-Sec)	Total Cost (In Lacs)	Site Photo
Giraguru	4694	H.M. Raju -	9/*/*	Machinery	Soil Moisture Conservation Activity	Trench Cum Bund	RMT	60.00	250	75.9636	12.4489	0.150	
Giraguru	4695	Ningamma - w/o Mariahiah	9/*/*	Machinery	Soil Moisture Conservation Activity	Trench Cum Bund	RMT	60.00	250	75.9636	12.4489	0.150	
Giraguru	4696	Mallikarjuna. s/o b. Chandrasekharayya	9/*/*	Machinery	Soil Moisture Conservation Activity	Trench Cum Bund	RMT	60.00	125	75.9636	12.4489	0.075	
Giraguru	4697	COMMAN LAND	9/*/*	Machinery	Soil Moisture Conservation Activity	Trench Cum Bund	RMT	60.00	50	75.9636	12.4489	0.030	
Giraguru	4698	COMMAN LAND	9/*/*	Machinery	Soil Moisture Conservation Activity	Trench Cum Bund	RMT	60.00	200	75.9636	12.4489	0.120	
Giraguru	4699	Harish s/o Sannappa	90/*/*	Machinery	Soil Moisture Conservation Activity	Trench Cum Bund	RMT	60.00	275	75.9584	12.4436	0.165	
Giraguru	4700	Mahesh C C . - s/o Channabasappa	91/*/1	Machinery	Soil Moisture Conservation Activity	Trench Cum Bund	RMT	60.00	50	75.9616	12.4436	0.030	
Giraguru	4701	Shivakumar C.C. . - s/o Channabasappa	91/*/2	Machinery	Soil Moisture Conservation Activity	Trench Cum Bund	RMT	60.00	100	75.9616	12.4436	0.060	
Giraguru	4702	Mahesh CC . - s/o Channabasappa	91/*/3	Machinery	Soil Moisture Conservation Activity	Trench Cum Bund	RMT	60.00	50	75.9616	12.4436	0.030	
Giraguru	4703	B. Chandrasekharaiyah. s/o Late. Basavalinga Uru	91/*/4	Machinery	Soil Moisture Conservation Activity	Trench Cum Bund	RMT	60.00	75	75.9616	12.4436	0.045	
Giraguru	4704	Radhamma - w/o Krishnappa	92/*/1	Machinery	Soil Moisture Conservation Activity	Trench Cum Bund	RMT	60.00	150	75.9617	12.4445	0.090	
Giraguru	4705	C.N. Gurulingappa - s/o Nanjundappa	92/*/2	Machinery	Soil Moisture Conservation Activity	Trench Cum Bund	RMT	60.00	125	75.9617	12.4445	0.075	
Giraguru	4706	Nagappa - s/o Kullappa	92/*/3	Machinery	Soil Moisture Conservation Activity	Trench Cum Bund	RMT	60.00	175	75.9617	12.4445	0.105	
Giraguru	4707	Kunganima s/o Sanna Urf Sannappa	92/*/4	Machinery	Soil Moisture Conservation Activity	Trench Cum Bund	RMT	60.00	300	75.9617	12.4445	0.180	
Giraguru	4708	Bhairayya - s/o Siddaiah	92/*/5	Machinery	Soil Moisture Conservation Activity	Trench Cum Bund	RMT	60.00	100	75.9617	12.4445	0.060	
Giraguru	4709	Rama - s/o Mariahiah	92/*/6	Machinery	Soil Moisture Conservation Activity	Trench Cum Bund	RMT	60.00	75	75.9617	12.4445	0.045	
Giraguru	4710	Kunganima s/o small uruf Sannappa	92/*/7	Machinery	Soil Moisture Conservation Activity	Trench Cum Bund	RMT	60.00	75	75.9617	12.4445	0.045	
Giraguru	4711	DC Jagadeesha s/o Late D.T.Chikkanna	93/*/*	Machinery	Soil Moisture Conservation Activity	Trench Cum Bund	RMT	60.00	75	75.9707	12.4414	0.045	
Giraguru	4712	D C Jagadesha s/o Late.D.T.Chikkanna	93/*/*	Machinery	Soil Moisture Conservation Activity	Trench Cum Bund	RMT	60.00	225	75.9707	12.4414	0.135	

Village Name	Farmer Code	Farmer Name	Survey Number	Rate Type (Manually/ Machinery)	Activity Type (Soil Moisture Conservation Activity/ Water Harvesting Activity)	Activity Name	Unit	Unit Cost (In Rs.)	Proposed Quantity	Latitude (Deg-Min-Sec)	Longitude (Deg-Min-Sec)	Total Cost (In Lacs)	Site Photo
Giraguru	4713	Puttamma s/o Late Devaiah	94/*/*	Machinery	Soil Moisture Conservation Activity	Trench Cum Bund	RMT	60.00	100	75.9586	12.4295	0.060	
Aralikumari	4714	COMMAN LAND	4/*/*	Machinery	Soil Moisture Conservation Activity	Trench Cum Bund	RMT	60.00	500	75.9660	12.4267	0.300	
Aralikumari	4715	COMMAN LAND	4/*/*	Machinery	Soil Moisture Conservation Activity	Trench Cum Bund	RMT	60.00	600	75.9660	12.4267	0.360	
Aralikumari	4716	COMMAN LAND	4/*/*	Machinery	Soil Moisture Conservation Activity	Trench Cum Bund	RMT	60.00	0	75.9660	12.4267	0.000	
Aralikumari	4717	COMMAN LAND	4/*/*	Machinery	Soil Moisture Conservation Activity	Trench Cum Bund	RMT	60.00	1438	75.9660	12.4267	0.863	
Aralikumari	4718	COMMAN LAND	5/*/*	Machinery	Soil Moisture Conservation Activity	Trench Cum Bund	RMT	60.00	500	75.9726	12.4174	0.300	
Aralikumari	4719	COMMAN LAND	5/*/*	Machinery	Soil Moisture Conservation Activity	Trench Cum Bund	RMT	60.00	500	75.9726	12.4174	0.300	
Aralikumari	4720	COMMAN LAND	5/*/*	Machinery	Soil Moisture Conservation Activity	Trench Cum Bund	RMT	60.00	7500	75.9726	12.4174	4.500	
Aralikumari	4721	COMMAN LAND	7/*/*	Machinery	Soil Moisture Conservation Activity	Trench Cum Bund	RMT	60.00	500	75.9695	12.4169	0.300	
Aralikumari	4722	COMMAN LAND	7/*/*	Machinery	Soil Moisture Conservation Activity	Trench Cum Bund	RMT	60.00	500	75.9695	12.4169	0.300	
Aralikumari	4723	COMMAN LAND	8/*/*	Machinery	Soil Moisture Conservation Activity	Trench Cum Bund	RMT	60.00	500	75.9698	12.4178	0.300	
Aralikumari	4724	COMMAN LAND	8/*/*	Machinery	Soil Moisture Conservation Activity	Trench Cum Bund	RMT	60.00	500	75.9698	12.4178	0.300	
Aralikumari	4725	COMMAN LAND	9/*/*	Machinery	Soil Moisture Conservation Activity	Trench Cum Bund	RMT	60.00	500	75.9706	12.4185	0.300	
Aralikumari	4726	COMMAN LAND	9/*/*	Machinery	Soil Moisture Conservation Activity	Trench Cum Bund	RMT	60.00	500	75.9706	12.4185	0.300	
Basavana eni	4727	COMMAN LAND	1/*/*	Machinery	Soil Moisture Conservation Activity	Trench Cum Bund	RMT	60.00	2000	75.9885	12.3968	1.200	
Basavana eni	4728	COMMAN LAND	1/*/*	Machinery	Soil Moisture Conservation Activity	Trench Cum Bund	RMT	60.00	2015	75.9885	12.3968	1.209	
Basavana eni	4729	COMMAN LAND	1/*/*	Machinery	Soil Moisture Conservation Activity	Trench Cum Bund	RMT	60.00	405	75.9885	12.3968	0.243	
Basavana eni	4730	COMMAN LAND	1/*/*	Machinery	Soil Moisture Conservation Activity	Trench Cum Bund	RMT	60.00	1575	75.9885	12.3968	0.945	
Basavana eni	4731	COMMAN LAND	1/*/*	Machinery	Soil Moisture Conservation Activity	Trench Cum Bund	RMT	60.00	1160	75.9885	12.3968	0.696	

Village Name	Farmer Code	Farmer Name	Survey Number	Rate Type (Manually/Machinery)	Activity Type (Soil Moisture Conservation Activity/ Water Harvesting Activity)	Activity Name	Unit	Unit Cost (In Rs.)	Proposed Quantity	Latitude (Deg-Min-Sec)	Longitude (Deg-Min-Sec)	Total Cost (In Lacs)	Site Photo
Basavana eni	4732	COMMAN LAND	1/*/*	Machinery	Soil Moisture Conservation Activity	Trench Cum Bund	RMT	60.00	400	75.9885	12.3968	0.240	
Basavana eni	4733	COMMAN LAND	1/*/*	Machinery	Soil Moisture Conservation Activity	Trench Cum Bund	RMT	60.00	2000	75.9885	12.3968	1.200	
Basavana eni	4734	COMMAN LAND	1/*/*	Machinery	Soil Moisture Conservation Activity	Trench Cum Bund	RMT	60.00	400	75.9885	12.3968	0.240	
Basavana eni	4735	COMMAN LAND	1/*/*	Machinery	Soil Moisture Conservation Activity	Trench Cum Bund	RMT	60.00	813	75.9885	12.3968	0.488	
Basavana eni	4736	COMMAN LAND	1/*/*	Machinery	Soil Moisture Conservation Activity	Trench Cum Bund	RMT	60.00	1595	75.9885	12.3968	0.957	
Basavana eni	4737	COMMAN LAND	1/*/*	Machinery	Soil Moisture Conservation Activity	Trench Cum Bund	RMT	60.00	945	75.9885	12.3968	0.567	
Basavana eni	4738	COMMAN LAND	1/*/*	Machinery	Soil Moisture Conservation Activity	Trench Cum Bund	RMT	60.00	1213	75.9885	12.3968	0.728	
Basavana eni	4739	COMMAN LAND	1/*/*	Machinery	Soil Moisture Conservation Activity	Trench Cum Bund	RMT	60.00	410	75.9885	12.3968	0.246	
Basavana eni	4740	COMMAN LAND	1/*/*	Machinery	Soil Moisture Conservation Activity	Trench Cum Bund	RMT	60.00	400	75.9885	12.3968	0.240	
Basavana eni	4741	COMMAN LAND	1/*/*	Machinery	Soil Moisture Conservation Activity	Trench Cum Bund	RMT	60.00	400	75.9885	12.3968	0.240	
Basavana eni	4742	COMMAN LAND	1/*/*	Machinery	Soil Moisture Conservation Activity	Trench Cum Bund	RMT	60.00	400	75.9885	12.3968	0.240	
Basavana eni	4743	COMMAN LAND	1/*/*	Machinery	Soil Moisture Conservation Activity	Trench Cum Bund	RMT	60.00	1353	75.9885	12.3968	0.812	
Basavana eni	4744	COMMAN LAND	1/*/*	Machinery	Soil Moisture Conservation Activity	Trench Cum Bund	RMT	60.00	293	75.9885	12.3968	0.176	
Basavana eni	4745	COMMAN LAND	1/*/*	Machinery	Soil Moisture Conservation Activity	Trench Cum Bund	RMT	60.00	1585	75.9885	12.3968	0.951	
Basavana eni	4746	COMMAN LAND	1/*/*	Machinery	Soil Moisture Conservation Activity	Trench Cum Bund	RMT	60.00	1610	75.9885	12.3968	0.966	
Bylakuppe	4747	P. Khader -	51/*/1	Machinery	Soil Moisture Conservation Activity	Trench Cum Bund	RMT	60.00	5	75.9955	12.4249	0.003	
Bylakuppe	4748	Khalil Khan s/o Late Hussein	51/*/1	Machinery	Soil Moisture Conservation Activity	Trench Cum Bund	RMT	60.00	3	75.9955	12.4249	0.002	
Bylakuppe	4749	Parvin Taj w/o Nabhishabeb	51/*/1	Machinery	Soil Moisture Conservation Activity	Trench Cum Bund	RMT	60.00	3	75.9955	12.4249	0.002	
Bylakuppe	4750	Thimmamma w/o Tammayya	51/*/1	Machinery	Soil Moisture Conservation Activity	Trench Cum Bund	RMT	60.00	150	75.9955	12.4249	0.090	

Village Name	Farmer Code	Farmer Name	Survey Number	Rate Type (Manually/ Machinery)	Activity Type (Soil Moisture Conservation Activity/ Water Harvesting Activity)	Activity Name	Unit	Unit Cost (In Rs.)	Proposed Quantity	Latitude (Deg-Min-Sec)	Longitude (Deg-Min-Sec)	Total Cost (In Lacs)	Site Photo
Bylakuppe	4751	Sushilamma w/o Rajashetti	55/*1	Machinery	Soil Moisture Conservation Activity	Trench Cum Bund	RMT	60.00	160	75.9941	12.4244	0.096	
Bylakuppe	4752	M.K. Dinesh s/o M.J. Kalappa	55/*2	Machinery	Soil Moisture Conservation Activity	Trench Cum Bund	RMT	60.00	323	75.9941	12.4244	0.194	
Bylakuppe	4753	Suishilamma	56/*1	Machinery	Soil Moisture Conservation Activity	Trench Cum Bund	RMT	60.00	40	75.9943	12.4234	0.024	
Bylakuppe	4754	Suishilamma	56/*1	Machinery	Soil Moisture Conservation Activity	Trench Cum Bund	RMT	60.00	10	75.9943	12.4234	0.006	
Bylakuppe	4755	Narasimhayya s/o Venkataramanayya	56/*10	Machinery	Soil Moisture Conservation Activity	Trench Cum Bund	RMT	60.00	8	75.9943	12.4234	0.005	
Bylakuppe	4756	Abdul Karim s/o Sheikh Ahmed	56/*11	Machinery	Soil Moisture Conservation Activity	Trench Cum Bund	RMT	60.00	8	75.9943	12.4234	0.005	
Bylakuppe	4757	M.K. Dinesh s/o M.J. Kalappa- Bho.P.	56/*12	Machinery	Soil Moisture Conservation Activity	Trench Cum Bund	RMT	60.00	13	75.9943	12.4234	0.008	
Bylakuppe	4758	KR Mohan Kumar s/o K.A.Raju-B.P.	56/*13	Machinery	Soil Moisture Conservation Activity	Trench Cum Bund	RMT	60.00	100	75.9943	12.4234	0.060	
Bylakuppe	4759	KR Mohan Kumar s/o K.A.Raju-B.P.	56/*14	Machinery	Soil Moisture Conservation Activity	Trench Cum Bund	RMT	60.00	3	75.9943	12.4234	0.002	
Bylakuppe	4760	Geeta w/o Manjunatha R N. -	56/*15	Machinery	Soil Moisture Conservation Activity	Trench Cum Bund	RMT	60.00	5	75.9943	12.4234	0.003	
Bylakuppe	4761	Syndicate Bank s/o	56/*2	Machinery	Soil Moisture Conservation Activity	Trench Cum Bund	RMT	60.00	100	75.9943	12.4234	0.060	
Bylakuppe	4762	Damodara s/o Emburaiah	56/*3	Machinery	Soil Moisture Conservation Activity	Trench Cum Bund	RMT	60.00	425	75.9943	12.4234	0.255	
Bylakuppe	4763	Putnammani w/o. Rangaswamy	56/*4	Machinery	Soil Moisture Conservation Activity	Trench Cum Bund	RMT	60.00	255	75.9943	12.4234	0.153	
Bylakuppe	4764	Govindaswamy -	56/*5	Machinery	Soil Moisture Conservation Activity	Trench Cum Bund	RMT	60.00	0	75.9943	12.4234	0.000	
Bylakuppe	4765	Govindaswamy -	56/*5	Machinery	Soil Moisture Conservation Activity	Trench Cum Bund	RMT	60.00	98	75.9943	12.4234	0.059	
Bylakuppe	4766	Suishilamma	56/*6	Machinery	Soil Moisture Conservation Activity	Trench Cum Bund	RMT	60.00	40	75.9943	12.4234	0.024	
Bylakuppe	4767	Suishilamma	56/*7	Machinery	Soil Moisture Conservation Activity	Trench Cum Bund	RMT	60.00	10	75.9943	12.4234	0.006	
Bylakuppe	4768	Sarasamma	56/*8	Machinery	Soil Moisture Conservation Activity	Trench Cum Bund	RMT	60.00	95	75.9943	12.4234	0.057	
Bylakuppe	4769	Dharmaraju s/o Channaswamy	56/*8	Machinery	Soil Moisture Conservation Activity	Trench Cum Bund	RMT	60.00	3	75.9943	12.4234	0.002	

Village Name	Farmer Code	Farmer Name	Survey Number	Rate Type (Manually/ Machinery)	Activity Type (Soil Moisture Conservation Activity/ Water Harvesting Activity)	Activity Name	Unit	Unit Cost (In Rs.)	Proposed Quantity	Latitude (Deg-Min-Sec)	Longitude (Deg-Min-Sec)	Total Cost (In Lacs)	Site Photo
Bylakuppe	4770	Shivanna s/o Venkataramanashetti	56/*9	Machinery	Soil Moisture Conservation Activity	Trench Cum Bund	RMT	60.00	8	75.9943	12.4234	0.005	
Bylakuppe	4771	B T Swami s/o Late T J Thamegowda	57/*1	Machinery	Soil Moisture Conservation Activity	Trench Cum Bund	RMT	60.00	200	75.9941	12.4224	0.120	
Bylakuppe	4772	Jawaregowda s/o t j Thammegowda	57/*1	Machinery	Soil Moisture Conservation Activity	Trench Cum Bund	RMT	60.00	200	75.9941	12.4224	0.120	
Bylakuppe	4773	M.N. Suresh s/o C.S.Nagappachari	57/*2	Machinery	Soil Moisture Conservation Activity	Trench Cum Bund	RMT	60.00	3	75.9941	12.4224	0.002	
Bylakuppe	4774	M.N. Suresh s/o C.S.Nagappachari	57/*2	Machinery	Soil Moisture Conservation Activity	Trench Cum Bund	RMT	60.00	3	75.9941	12.4224	0.002	
Bylakuppe	4775	B T Swami s/o Late T J Thamegowda	57/*2	Machinery	Soil Moisture Conservation Activity	Trench Cum Bund	RMT	60.00	200	75.9941	12.4224	0.120	
Bylakuppe	4776	Srinivasa s/o Chinnaswamy	57/*2	Machinery	Soil Moisture Conservation Activity	Trench Cum Bund	RMT	60.00	5	75.9941	12.4224	0.003	
Bylakuppe	4777	Jawaregowda s/o t j thamegowda	57/*2	Machinery	Soil Moisture Conservation Activity	Trench Cum Bund	RMT	60.00	175	75.9941	12.4224	0.105	
Bylakuppe	4778	Mansur s/o M.K.Hameed Alienated	57/*2	Machinery	Soil Moisture Conservation Activity	Trench Cum Bund	RMT	60.00	5	75.9941	12.4224	0.003	
Bylakuppe	4779	COMMAN LAND	57/*3	Machinery	Soil Moisture Conservation Activity	Trench Cum Bund	RMT	60.00	188	75.9941	12.4224	0.113	
Bylakuppe	4780	Muniamma - w/o. H.M. Bojamma	57/*4	Machinery	Soil Moisture Conservation Activity	Trench Cum Bund	RMT	60.00	5	75.9941	12.4224	0.003	
Bylakuppe	4781	Javaregowda s/o Late t j thamegowda	58/**	Machinery	Soil Moisture Conservation Activity	Trench Cum Bund	RMT	60.00	155	75.9929	12.4216	0.093	
Bylakuppe	4782	Annamalai - s/o Ayyaswamy	59/*1	Machinery	Soil Moisture Conservation Activity	Trench Cum Bund	RMT	60.00	150	75.9908	12.4213	0.090	
Gollarahosahalli	4783	COMMAN LAND	15/**	Machinery	Soil Moisture Conservation Activity	Trench Cum Bund	RMT	60.00	393	75.9908	12.4126	0.236	
Gollarahosahalli	4784	COMMAN LAND	16/**	Machinery	Soil Moisture Conservation Activity	Trench Cum Bund	RMT	60.00	500	75.9921	12.4142	0.300	
Gollarahosahalli	4785	COMMAN LAND	17/**	Machinery	Soil Moisture Conservation Activity	Trench Cum Bund	RMT	60.00	435	75.9934	12.4142	0.261	
Gollarahosahalli	4786	COMMAN LAND	18/**	Machinery	Soil Moisture Conservation Activity	Trench Cum Bund	RMT	60.00	500	75.9934	12.4157	0.300	
Gollarahosahalli	4787	COMMAN LAND	19/**	Machinery	Soil Moisture Conservation Activity	Trench Cum Bund	RMT	60.00	500	75.9952	12.4148	0.300	
Gollarahosahalli	4788	COMMAN LAND	2/**	Machinery	Soil Moisture Conservation Activity	Trench Cum Bund	RMT	60.00	505	75.9902	12.4203	0.303	



Village Name	Farmer Code	Farmer Name	Survey Number	Rate Type (Manually/ Machinery)	Activity Type (Soil Moisture Conservation Activity/ Water Harvesting Activity)	Activity Name	Unit	Unit Cost (In Rs.)	Proposed Quantity	Latitude (Deg-Min-Sec)	Longitude (Deg-Min-Sec)	Total Cost (In Lacs)	Site Photo
Gollarahosahalli	4789	COMMAN LAND	20/*/*	Machinery	Soil Moisture Conservation Activity	Trench Cum Bund	RMT	60.00	558	75.9973	12.4152	0.335	
Gollarahosahalli	4790	COMMAN LAND	21/*/*	Machinery	Soil Moisture Conservation Activity	Trench Cum Bund	RMT	60.00	410	75.9961	12.4171	0.246	
Gollarahosahalli	4791	COMMAN LAND	22/*/*	Machinery	Soil Moisture Conservation Activity	Trench Cum Bund	RMT	60.00	500	75.9932	12.4164	0.300	
Gollarahosahalli	4792	COMMAN LAND	23/*/*	Machinery	Soil Moisture Conservation Activity	Trench Cum Bund	RMT	60.00	500	75.9934	12.4168	0.300	
Gollarahosahalli	4793	COMMAN LAND	24/*/*	Machinery	Soil Moisture Conservation Activity	Trench Cum Bund	RMT	60.00	560	75.9932	12.4173	0.336	
Gollarahosahalli	4794	COMMAN LAND	24/*/*	Machinery	Soil Moisture Conservation Activity	Trench Cum Bund	RMT	60.00	560	75.9932	12.4173	0.336	
Gollarahosahalli	4795	COMMAN LAND	25/*/*	Machinery	Soil Moisture Conservation Activity	Trench Cum Bund	RMT	60.00	455	75.9933	12.4179	0.273	
Gollarahosahalli	4796	COMMAN LAND	26/*/*	Machinery	Soil Moisture Conservation Activity	Trench Cum Bund	RMT	60.00	500	75.9948	12.4189	0.300	
Gollarahosahalli	4797	COMMAN LAND	27/*/*	Machinery	Soil Moisture Conservation Activity	Trench Cum Bund	RMT	60.00	150	75.9946	12.4204	0.090	
Gollarahosahalli	4798	COMMAN LAND	27/*/*	Machinery	Soil Moisture Conservation Activity	Trench Cum Bund	RMT	60.00	150	75.9946	12.4204	0.090	
Gollarahosahalli	4799	COMMAN LAND	27/*/*	Machinery	Soil Moisture Conservation Activity	Trench Cum Bund	RMT	60.00	10	75.9946	12.4204	0.006	
Gollarahosahalli	4800	COMMAN LAND	27/*/*	Machinery	Soil Moisture Conservation Activity	Trench Cum Bund	RMT	60.00	378	75.9946	12.4204	0.227	
Gollarahosahalli	4801	COMMAN LAND	27/*/*	Machinery	Soil Moisture Conservation Activity	Trench Cum Bund	RMT	60.00	778	75.9946	12.4204	0.467	
Gollarahosahalli	4802	COMMAN LAND	28/*/*	Machinery	Soil Moisture Conservation Activity	Trench Cum Bund	RMT	60.00	548	75.9947	12.4215	0.329	
Gollarahosahalli	4803	COMMAN LAND	3/*/*	Machinery	Soil Moisture Conservation Activity	Trench Cum Bund	RMT	60.00	500	75.9895	12.4198	0.300	
Gollarahosahalli	4804	COMMAN LAND	4/*/*	Machinery	Soil Moisture Conservation Activity	Trench Cum Bund	RMT	60.00	405	75.9948	12.4189	0.243	
Gollarahosahalli	4805	COMMAN LAND	5/*/*	Machinery	Soil Moisture Conservation Activity	Trench Cum Bund	RMT	60.00	1250	75.9901	12.4182	0.750	
Gollarahosahalli	4806	COMMAN LAND	6/*/*	Machinery	Soil Moisture Conservation Activity	Trench Cum Bund	RMT	60.00	1250	75.9883	12.4196	0.750	
Gollarahosahalli	4807	COMMAN LAND	7/*/*	Machinery	Soil Moisture Conservation Activity	Trench Cum Bund	RMT	60.00	1250	75.9872	12.4193	0.750	

Village Name	Farmer Code	Farmer Name	Survey Number	Rate Type (Manually/ Machinery)	Activity Type (Soil Moisture Conservation Activity/ Water Harvesting Activity)	Activity Name	Unit	Unit Cost (In Rs.)	Proposed Quantity	Latitude (Deg-Min-Sec)	Longitude (Deg-Min-Sec)	Total Cost (In Lacs)	Site Photo
Gollarahosahalli	4808	COMMAN LAND	8/*/*	Machinery	Soil Moisture Conservation Activity	Trench Cum Bund	RMT	60.00	1500	75.9883	12.4196	0.900	
Gollarahosahalli	4809	COMMAN LAND	9/*/*	Machinery	Soil Moisture Conservation Activity	Trench Cum Bund	RMT	60.00	1750	75.9854	12.4169	1.050	
Gollarahosahalli	4810	COMMAN LAND	10/*/*	Machinery	Soil Moisture Conservation Activity	Trench Cum Bund	RMT	60.00	9058	75.9916	12.4124	5.435	
Gollarahosahalli	4811	COMMAN LAND	29/*/*	Machinery	Soil Moisture Conservation Activity	Trench Cum Bund	RMT	60.00	2500	75.9924	12.4193	1.500	
Handiguddakaval	4812	Sanjeevya - s/o Madhyaya	2/*/*	Machinery	Soil Moisture Conservation Activity	Trench Cum Bund	RMT	60.00	300	76.0252	12.3989	0.180	
Kailasapura	4813	COMMAN LAND	1/*/*	Machinery	Soil Moisture Conservation Activity	Trench Cum Bund	RMT	60.00	568	75.9796	12.4117	0.341	
Kailasapura	4814	COMMAN LAND	10/*/*	Machinery	Soil Moisture Conservation Activity	Trench Cum Bund	RMT	60.00	538	75.9770	12.4187	0.323	
Kailasapura	4815	COMMAN LAND	11/*/*	Machinery	Soil Moisture Conservation Activity	Trench Cum Bund	RMT	60.00	503	75.9783	12.4156	0.302	
Kailasapura	4816	COMMAN LAND	12/*/*	Machinery	Soil Moisture Conservation Activity	Trench Cum Bund	RMT	60.00	32500	75.9807	12.4092	19.500	
Kailasapura	4817	COMMAN LAND	12/*/*	Machinery	Soil Moisture Conservation Activity	Trench Cum Bund	RMT	60.00	3000	75.9807	12.4092	1.800	
Kailasapura	4818	COMMAN LAND	12/*/*	Machinery	Soil Moisture Conservation Activity	Trench Cum Bund	RMT	60.00	2983	75.9807	12.4092	1.790	
Kailasapura	4819	COMMAN LAND	13/*/*	Machinery	Soil Moisture Conservation Activity	Trench Cum Bund	RMT	60.00	508	75.9768	12.4066	0.305	
Kailasapura	4820	COMMAN LAND	14/*/*	Machinery	Soil Moisture Conservation Activity	Trench Cum Bund	RMT	60.00	505	75.9760	12.4079	0.303	
Kailasapura	4821	COMMAN LAND	15/*/*	Machinery	Soil Moisture Conservation Activity	Trench Cum Bund	RMT	60.00	500	75.9759	12.4091	0.300	
Kailasapura	4822	COMMAN LAND	16/*/*	Machinery	Soil Moisture Conservation Activity	Trench Cum Bund	RMT	60.00	500	75.9759	12.4101	0.300	
Kailasapura	4823	COMMAN LAND	17/*/*	Machinery	Soil Moisture Conservation Activity	Trench Cum Bund	RMT	60.00	500	75.9774	12.4094	0.300	
Kailasapura	4824	COMMAN LAND	18/*/*	Machinery	Soil Moisture Conservation Activity	Trench Cum Bund	RMT	60.00	500	75.9771	12.4101	0.300	
Kailasapura	4825	COMMAN LAND	19/*/*	Machinery	Soil Moisture Conservation Activity	Trench Cum Bund	RMT	60.00	500	75.9788	12.4077	0.300	
Kailasapura	4826	COMMAN LAND	20/*/*	Machinery	Soil Moisture Conservation Activity	Trench Cum Bund	RMT	60.00	535	75.9797	12.4093	0.321	

Village Name	Farmer Code	Farmer Name	Survey Number	Rate Type (Manually/ Machinery)	Activity Type (Soil Moisture Conservation Activity/ Water Harvesting Activity)	Activity Name	Unit	Unit Cost (In Rs.)	Proposed Quantity	Latitude (Deg-Min-Sec)	Longitude (Deg-Min-Sec)	Total Cost (In Lacs)	Site Photo
Kailasapura	4827	COMMAN LAND	21/*/*	Machinery	Soil Moisture Conservation Activity	Trench Cum Bund	RMT	60.00	500	75.9794	12.4107	0.300	
Kailasapura	4828	COMMAN LAND	3/*/*	Machinery	Soil Moisture Conservation Activity	Trench Cum Bund	RMT	60.00	498	75.9813	12.4119	0.299	
Kailasapura	4829	COMMAN LAND	4/*/*	Machinery	Soil Moisture Conservation Activity	Trench Cum Bund	RMT	60.00	500	75.9797	12.4133	0.300	
Kailasapura	4830	COMMAN LAND	4/*/*	Machinery	Soil Moisture Conservation Activity	Trench Cum Bund	RMT	60.00	100	75.9797	12.4133	0.060	
Kailasapura	4831	COMMAN LAND	5/*/*	Machinery	Soil Moisture Conservation Activity	Trench Cum Bund	RMT	60.00	500	75.9782	12.4139	0.300	
Kailasapura	4832	COMMAN LAND	6/*/*	Machinery	Soil Moisture Conservation Activity	Trench Cum Bund	RMT	60.00	500	75.9771	12.4138	0.300	
Kailasapura	4833	COMMAN LAND	7/*/*	Machinery	Soil Moisture Conservation Activity	Trench Cum Bund	RMT	60.00	500	75.9763	12.4120	0.300	
Kailasapura	4834	COMMAN LAND	7/*/*	Machinery	Soil Moisture Conservation Activity	Trench Cum Bund	RMT	60.00	500	75.9763	12.4120	0.300	
Kailasapura	4835	COMMAN LAND	7/*/*	Machinery	Soil Moisture Conservation Activity	Trench Cum Bund	RMT	60.00	500	75.9763	12.4120	0.300	
Kailasapura	4836	COMMAN LAND	8/*/*	Machinery	Soil Moisture Conservation Activity	Trench Cum Bund	RMT	60.00	503	75.9756	12.4139	0.302	
Kailasapura	4837	COMMAN LAND	9/*/*	Machinery	Soil Moisture Conservation Activity	Trench Cum Bund	RMT	60.00	518	75.9761	12.4158	0.311	
Lakshmipura	4838	Seethamma w/o Teci Toppagel	10/*/1	Machinery	Soil Moisture Conservation Activity	Trench Cum Bund	RMT	60.00	100	75.9867	12.4217	0.060	
Lakshmipura	4839	Sering Choden s/o Late.Tesi Toppagel. -	10/*/2	Machinery	Soil Moisture Conservation Activity	Trench Cum Bund	RMT	60.00	108	75.9867	12.4217	0.065	
Lakshmipura	4840	Abdul Rasheed. s/o M k adam-	10/*/3	Machinery	Soil Moisture Conservation Activity	Trench Cum Bund	RMT	60.00	650	75.9867	12.4217	0.390	
Lakshmipura	4841	Mujeeb ur Rehman. s/o kukhiyabi	10/*/4	Machinery	Soil Moisture Conservation Activity	Trench Cum Bund	RMT	60.00	658	75.9867	12.4217	0.395	
Lakshmipura	4842	Khalil Khan s/o Hussain Khan	11/*/1	Machinery	Soil Moisture Conservation Activity	Trench Cum Bund	RMT	60.00	400	75.9884	12.4215	0.240	
Lakshmipura	4843	Mujib Khan s/o Late. Hussein Khan	11/*/2	Machinery	Soil Moisture Conservation Activity	Trench Cum Bund	RMT	60.00	400	75.9884	12.4215	0.240	
Lakshmipura	4844	Swami s/o Doddalingegowda	12/*/1	Machinery	Soil Moisture Conservation Activity	Trench Cum Bund	RMT	60.00	300	75.9860	12.4191	0.180	
Lakshmipura	4845	Puttaswamy - s/o Devaiah	13/*/1	Machinery	Soil Moisture Conservation Activity	Trench Cum Bund	RMT	60.00	150	75.9856	12.4209	0.090	

Village Name	Farmer Code	Farmer Name	Survey Number	Rate Type (Manually/ Machinery)	Activity Type (Soil Moisture Conservation Activity/ Water Harvesting Activity)	Activity Name	Unit	Unit Cost (In Rs.)	Proposed Quantity	Latitude (Deg-Min-Sec)	Longitude (Deg-Min-Sec)	Total Cost (In Lacs)	Site Photo
Lakshmipura	4846	M.M. Chandrasekhara - s/o M.J. Motayya	13/*2	Machinery	Soil Moisture Conservation Activity	Trench Cum Bund	RMT	60.00	200	75.9856	12.4209	0.120	
Lakshmipura	4847	Shivalingaiah	14/*1	Machinery	Soil Moisture Conservation Activity	Trench Cum Bund	RMT	60.00	155	75.9847	12.4203	0.093	
Lakshmipura	4848	Sri Mohanraj.K. . s/o Karpayya.i	14/*2	Machinery	Soil Moisture Conservation Activity	Trench Cum Bund	RMT	60.00	585	75.9847	12.4203	0.351	
Lakshmipura	4849	COMMAN LAND	15/**	Machinery	Soil Moisture Conservation Activity	Trench Cum Bund	RMT	60.00	500	75.9832	12.4217	0.300	
Lakshmipura	4850	COMMAN LAND	16/**	Machinery	Soil Moisture Conservation Activity	Trench Cum Bund	RMT	60.00	763	75.9835	12.4202	0.458	
Lakshmipura	4851	COMMAN LAND	17/**	Machinery	Soil Moisture Conservation Activity	Trench Cum Bund	RMT	60.00	250	75.9838	12.4191	0.150	
Lakshmipura	4852	Sannamma w/o Doddegowda	17/**	Machinery	Soil Moisture Conservation Activity	Trench Cum Bund	RMT	60.00	203	75.9838	12.4191	0.122	
Lakshmipura	4853	COMMAN LAND	18/**	Machinery	Soil Moisture Conservation Activity	Trench Cum Bund	RMT	60.00	150	75.9833	12.4187	0.090	
Lakshmipura	4854	Girijamma w/o Sannaningegowda	19/*4	Machinery	Soil Moisture Conservation Activity	Trench Cum Bund	RMT	60.00	125	75.9840	12.4178	0.075	
Lakshmipura	4855	Javaregowda s/o Sannaningegowda	19/*4	Machinery	Soil Moisture Conservation Activity	Trench Cum Bund	RMT	60.00	125	75.9840	12.4178	0.075	
Lakshmipura	4856	Ganesha s/o Javaraiah	20/*2	Machinery	Soil Moisture Conservation Activity	Trench Cum Bund	RMT	60.00	175	75.9823	12.4173	0.105	
Lakshmipura	4857	Devaiah s/o Kalaiah	20/*2	Machinery	Soil Moisture Conservation Activity	Trench Cum Bund	RMT	60.00	350	75.9823	12.4173	0.210	
Lakshmipura	4858	Kamamma -	21/**	Machinery	Soil Moisture Conservation Activity	Trench Cum Bund	RMT	60.00	150	75.9809	12.4173	0.090	
Lakshmipura	4859	Lakkaiah s/o Javaraiah	21/**	Machinery	Soil Moisture Conservation Activity	Trench Cum Bund	RMT	60.00	25	75.9809	12.4173	0.015	
Lakshmipura	4860	Kamamma -	22/**	Machinery	Soil Moisture Conservation Activity	Trench Cum Bund	RMT	60.00	250	75.9818	12.4185	0.150	
Lakshmipura	4861	Puttaswamy - s/o Devaiah	22/**	Machinery	Soil Moisture Conservation Activity	Trench Cum Bund	RMT	60.00	200	75.9818	12.4185	0.120	
Lakshmipura	4862	B.C. Sannaswami - s/o H.S. Channaweerappa	24/**	Machinery	Soil Moisture Conservation Activity	Trench Cum Bund	RMT	60.00	310	75.9775	12.4223	0.186	
Lakshmipura	4863	Puttegowda - s/o Amasegowda	24/**	Machinery	Soil Moisture Conservation Activity	Trench Cum Bund	RMT	60.00	203	75.9775	12.4223	0.122	
Lakshmipura	4864	K N Ramachandra s/o Late Ningaiah	24/**	Machinery	Soil Moisture Conservation Activity	Trench Cum Bund	RMT	60.00	308	75.9775	12.4223	0.185	

Village Name	Farmer Code	Farmer Name	Survey Number	Rate Type (Manually/Machinery)	Activity Type (Soil Moisture Conservation Activity/ Water Harvesting Activity)	Activity Name	Unit	Unit Cost (In Rs.)	Proposed Quantity	Latitude (Deg-Min-Sec)	Longitude (Deg-Min-Sec)	Total Cost (In Lacs)	Site Photo
Lakshmipura	4865	Shivalingaiah - s/o Goravayya	24/*/*	Machinery	Soil Moisture Conservation Activity	Trench Cum Bund	RMT	60.00	428	75.9775	12.4223	0.257	
Lakshmipura	4866	Ningamma w/o Late Sannahaida	24/*/*	Machinery	Soil Moisture Conservation Activity	Trench Cum Bund	RMT	60.00	408	75.9775	12.4223	0.245	
Manchadevanahlli	4867	Namgyalwang Chuk - s/o K.N. NONGEL	134/*/1	Machinery	Soil Moisture Conservation Activity	Trench Cum Bund	RMT	60.00	630	75.9991	12.4147	0.378	
Manchadevanahlli	4868	B.S. Bharat s/o Late. B.B. Sangarajay arus	134/*/2	Machinery	Soil Moisture Conservation Activity	Trench Cum Bund	RMT	60.00	170	75.9991	12.4147	0.102	
Manchadevanahlli	4869	Gel Gupta Cultural Society -	152/*/*	Machinery	Soil Moisture Conservation Activity	Trench Cum Bund	RMT	60.00	583	75.9990	12.4169	0.350	
Manchadevanahlli	4870	Gelgupta Cultural Society -	153/*/*	Machinery	Soil Moisture Conservation Activity	Trench Cum Bund	RMT	60.00	943	75.9987	12.4190	0.566	
Manchadevanahlli	4871	Gel Gupta Cultural Society -	154/*/*	Machinery	Soil Moisture Conservation Activity	Trench Cum Bund	RMT	60.00	540	75.9984	12.4175	0.324	
Manchadevanahlli	4872	Gel Cryptographic Society -	155/*/*	Machinery	Soil Moisture Conservation Activity	Trench Cum Bund	RMT	60.00	488	75.9977	12.4183	0.293	
Manchadevanahlli	4873	Tuftendorgeniegi s/o Dawood Dorje	156/*/*	Machinery	Soil Moisture Conservation Activity	Trench Cum Bund	RMT	60.00	350	75.9969	12.4193	0.210	
Manchadevanahlli	4874	H. Lingegowda -	156/*/*	Machinery	Soil Moisture Conservation Activity	Trench Cum Bund	RMT	60.00	48	75.9969	12.4193	0.029	
Manchadevanahlli	4875	COMMAN LAND	156/*/*	Machinery	Soil Moisture Conservation Activity	Trench Cum Bund	RMT	60.00	303	75.9969	12.4193	0.182	
Manchadevanahlli	4876	Tuftendorgeniegi s/o Dawood Dorje	157/*/*	Machinery	Soil Moisture Conservation Activity	Trench Cum Bund	RMT	60.00	390	75.9979	12.4203	0.234	
Manchadevanahlli	4877	COMMAN LAND	157/*/*	Machinery	Soil Moisture Conservation Activity	Trench Cum Bund	RMT	60.00	390	75.9979	12.4203	0.234	
Manchadevanahlli	4878	Gel Cryptographic Society -	158/*/*	Machinery	Soil Moisture Conservation Activity	Trench Cum Bund	RMT	60.00	1098	75.9968	12.4214	0.659	
Manchadevanahlli	4879	C. Krishna s/o Chamundigowda	159/*/1	Machinery	Soil Moisture Conservation Activity	Trench Cum Bund	RMT	60.00	185	75.9971	12.4241	0.111	
Manchadevanahlli	4880	PK Manjunatha s/o PS Krishnojirao -	159/*/1	Machinery	Soil Moisture Conservation Activity	Trench Cum Bund	RMT	60.00	48	75.9971	12.4241	0.029	
Manchadevanahlli	4881	Manjunatha P.S. s/o Krishnojirao -	159/*/1	Machinery	Soil Moisture Conservation Activity	Trench Cum Bund	RMT	60.00	50	75.9971	12.4241	0.030	
Manchadevanahlli	4882	P.Mahadevappa s/o Puttaswamappa-B.P.	159/*/1	Machinery	Soil Moisture Conservation Activity	Trench Cum Bund	RMT	60.00	95	75.9971	12.4241	0.057	
Manchadevanahlli	4883	P.Mahadevappa s/o Puttaswamappa	159/*/1	Machinery	Soil Moisture Conservation Activity	Trench Cum Bund	RMT	60.00	5	75.9971	12.4241	0.003	

Village Name	Farmer Code	Farmer Name	Survey Number	Rate Type (Manually/Machinery)	Activity Type (Soil Moisture Conservation Activity/ Water Harvesting Activity)	Activity Name	Unit	Unit Cost (In Rs.)	Proposed Quantity	Latitude (Deg-Min-Sec)	Longitude (Deg-Min-Sec)	Total Cost (In Lacs)	Site Photo
Manchadevanahlli	4884	L Kodandaram s/o Linganayanya	159/*1	Machinery	Soil Moisture Conservation Activity	Trench Cum Bund	RMT	60.00	358	75.9971	12.4241	0.215	
Manchadevanahlli	4885	COMMAN LAND	159/*1	Machinery	Soil Moisture Conservation Activity	Trench Cum Bund	RMT	60.00	463	75.9971	12.4241	0.278	
Manchadevanahlli	4886	Laxamma w/o w/o 0 Late Ramayya	159/*2	Machinery	Soil Moisture Conservation Activity	Trench Cum Bund	RMT	60.00	100	75.9971	12.4241	0.060	
Manchadevanahlli	4887	Shanthamma w/o Shivanna	159/*3	Machinery	Soil Moisture Conservation Activity	Trench Cum Bund	RMT	60.00	100	75.9971	12.4241	0.060	
Manchadevanahlli	4888	Dinesh Latha Batra w/o.	159/*4	Machinery	Soil Moisture Conservation Activity	Trench Cum Bund	RMT	60.00	100	75.9971	12.4241	0.060	
Manchadevanahlli	4889	PK Venkatesh s/o Karigowda	159/*5	Machinery	Soil Moisture Conservation Activity	Trench Cum Bund	RMT	60.00	93	75.9971	12.4241	0.056	
Manchadevanahlli	4890	Riaz Sharif s/o Late Anwar Sharif. -	159/*6.	Machinery	Soil Moisture Conservation Activity	Trench Cum Bund	RMT	60.00	98	75.9971	12.4241	0.059	
Manchadevanahlli	4891	Gel Gupta Cultural Society -	160/*/*	Machinery	Soil Moisture Conservation Activity	Trench Cum Bund	RMT	60.00	1100	75.9987	12.4229	0.660	
Manchadevanahlli	4892	Tuftendorgeniegi s/o Dawood Dorje	161/*/*	Machinery	Soil Moisture Conservation Activity	Trench Cum Bund	RMT	60.00	385	75.9990	12.4216	0.231	
Manchadevanahlli	4893	COMMAN LAND	161/*/*	Machinery	Soil Moisture Conservation Activity	Trench Cum Bund	RMT	60.00	250	75.9990	12.4216	0.150	
Naviluru	46	Thimmagowda s/o Karigowda	245/*/*	Machinery	Soil Moisture Conservation Activity	Wastwaire	No	2300.00	1	75.9872	12.3856	0.023	
Naviluru	120	K G Mutanna s/o Gopala	262/*/*	Machinery	Soil Moisture Conservation Activity	Wastwaire	No	2300.00	1	75.9890	12.3849	0.023	
Naviluru	164	Devammaji s/o Late C K Pemmaiah -	306/*/*	Machinery	Soil Moisture Conservation Activity	Wastwaire	No	2300.00	1	75.9963	12.3841	0.023	
Naviluru	199	Gowramma W/O Late Ningappa	316/*2	Machinery	Soil Moisture Conservation Activity	Wastwaire	No	2300.00	1	75.9882	12.3834	0.023	
Naviluru	208	N C Timmaiah s/o N P Changappa	319/*2	Machinery	Soil Moisture Conservation Activity	Wastwaire	No	2300.00	1	75.9984	12.3840	0.023	
Naviluru	211	P M Chandrashekar s/o P B Machaiah	320/*/*	Machinery	Soil Moisture Conservation Activity	Wastwaire	No	2300.00	1	75.9834	12.3826	0.023	
Naviluru	212	Jayalakshammanni W/O A C Modeling Array	321/*/*	Machinery	Soil Moisture Conservation Activity	Wastwaire	No	2300.00	1	75.9891	12.3822	0.023	
Naviluru	231	Sommegowda s/o Late kaLate gowda	33/*1	Machinery	Soil Moisture Conservation Activity	Wastwaire	No	2300.00	1	75.9834	12.3826	0.023	
Naviluru	291	NP Renuka w/o. NA Prabhakar.	50/*/*	Machinery	Soil Moisture Conservation Activity	Wastwaire	No	2300.00	1	75.9930	12.3843	0.023	
Naviluru	293	PM Keshava s/o Pauti.P.B.Machaiah	52/*/*	Machinery	Soil Moisture Conservation Activity	Wastwaire	No	2300.00	1	75.9904	12.3829	0.023	
Naviluru	296	P M Taramani - w/o. P B Machaiah	55/*/*	Machinery	Soil Moisture Conservation Activity	Wastwaire	No	2300.00	1	75.9989	12.3813	0.023	

Village Name	Farmer Code	Farmer Name	Survey Number	Rate Type (Manually/Machinery)	Activity Type (Soil Moisture Conservation Activity/ Water Harvesting Activity)	Activity Name	Unit	Unit Cost (In Rs.)	Proposed Quantity	Latitude (Deg-Min-Sec)	Longitude (Deg-Min-Sec)	Total Cost (In Lacs)	Site Photo
Naviluru	313	N A Poovya - s/o Appachugowda	67/*/*	Machinery	Soil Moisture Conservation Activity	Wastwaire	No	2300.00	1	75.9989	12.3813	0.023	
Naviluru	318	N A Poovya - s/o Appachgowda	71/*/*	Machinery	Soil Moisture Conservation Activity	Wastwaire	No	2300.00	1	75.9989	12.3813	0.023	
Naviluru	320	P M Taramani - w/o. P B Manchaya	73/*/1	Machinery	Soil Moisture Conservation Activity	Wastwaire	No	2300.00	1	75.9989	12.3813	0.023	
Naviluru	386	Jayalakshmmanni - w/o. A C Maderaje urs	89/*/1	Machinery	Soil Moisture Conservation Activity	Wastwaire	No	2300.00	1	75.9909	12.3773	0.023	
Manchadevanahalli	604	K.S. Saraswati - w/o. K.T. Subbaiah	108/*/*	Machinery	Soil Moisture Conservation Activity	Wastwaire	No	2300.00	1	75.9909	12.3773	0.023	
Manchadevanahalli	617	Devanayaka - s/o chikkanna	114/*/1	Machinery	Soil Moisture Conservation Activity	Wastwaire	No	2300.00	1	75.9909	12.3773	0.023	
Manchadevanahalli	620	Akkayamma -	116/*/1	Machinery	Soil Moisture Conservation Activity	Wastwaire	No	2300.00	1	75.9877	12.3756	0.023	
Manchadevanahalli	628	Gayitri s/o Late Madegowda	118/*/1	Machinery	Soil Moisture Conservation Activity	Wastwaire	No	2300.00	1	75.9979	12.4203	0.023	
Manchadevanahalli	636	M.M. Ishwar. - Muttanayaka	121/*/3	Machinery	Soil Moisture Conservation Activity	Wastwaire	No	2300.00	1	75.9993	12.4162	0.023	
Manchadevanahalli	649	B.D. Girish s/o Doreswamy	124/*/3	Machinery	Soil Moisture Conservation Activity	Wastwaire	No	2300.00	1	75.9999	12.4150	0.023	
Manchadevanahalli	650	Pemalanathan - Bun.Late Takamara	125/*/*	Machinery	Soil Moisture Conservation Activity	Wastwaire	No	2300.00	1	75.9979	12.4137	0.023	
Manchadevanahalli	661	Pemalanathan s/o Late Takamara	127/*/*	Machinery	Soil Moisture Conservation Activity	Wastwaire	No	2300.00	1	75.9978	12.4131	0.023	
Manchadevanahalli	666	Nawang Jumbo s/o Lob Sung Searing	132/*/*	Machinery	Soil Moisture Conservation Activity	Wastwaire	No	2300.00	1	75.9990	12.4135	0.023	
Manchadevanahalli	674	B.S. Bharat s/o Late. B.B. Sangarajay arus	136/*/2	Machinery	Soil Moisture Conservation Activity	Wastwaire	No	2300.00	1	75.9990	12.4135	0.023	
Manchadevanahalli	675	B.S. Bharat s/o Late. B.B. Sangarajay arus	137/*/*	Machinery	Soil Moisture Conservation Activity	Wastwaire	No	2300.00	1	75.9992	12.4122	0.023	
Manchadevanahalli	676	M K Dinesh s/o Late M J Kalappa	138/*/1	Machinery	Soil Moisture Conservation Activity	Wastwaire	No	2300.00	1	75.9961	12.4116	0.023	
Manchadevanahalli	679	M K Dinesh s/o Late M J Kalappa	139/*/1	Machinery	Soil Moisture Conservation Activity	Wastwaire	No	2300.00	1	75.9961	12.4116	0.023	
Manchadevanahalli	680	M K Dinesh s/o Late M J Kalappa	139/*/2	Machinery	Soil Moisture Conservation Activity	Wastwaire	No	2300.00	1	75.9983	12.4113	0.023	
Manchadevanahalli	681	Pemalanathan - s/oLatey Takamara	140/*/1	Machinery	Soil Moisture Conservation Activity	Wastwaire	No	2300.00	1	76.0042	12.4114	0.023	
Manchadevanahalli	687	M D Pratap s/o Large Humanity Gowda	142/*/*	Machinery	Soil Moisture Conservation Activity	Wastwaire	No	2300.00	1	75.9973	12.4104	0.023	
Manchadevanahalli	688	Sunandamma w/o Late M Swamigowda	143/*/1	Machinery	Soil Moisture Conservation Activity	Wastwaire	No	2300.00	1	76.0175	12.4010	0.023	

Village Name	Farmer Code	Farmer Name	Survey Number	Rate Type (Manually/ Machinery)	Activity Type (Soil Moisture Conservation Activity/ Water Harvesting Activity)	Activity Name	Unit	Unit Cost (In Rs.)	Proposed Quantity	Latitude (Deg-Min-Sec)	Longitude (Deg-Min-Sec)	Total Cost (In Lacs)	Site Photo
Manchadevanahalli	695	Tuftendorgeniegi s/o Dawood Dorje	161/*/*	Machinery	Soil Moisture Conservation Activity	Wastwaire	No	2300.00	1	76.0044	12.4015	0.023	
Manchadevanahalli	697	Sunandamma w/o Late M Swamigowda	171/*/*	Machinery	Soil Moisture Conservation Activity	Wastwaire	No	2300.00	1	76.0077	12.4014	0.023	
Manchadevanahalli	698	Sunanda -	172/*/*	Machinery	Soil Moisture Conservation Activity	Wastwaire	No	2300.00	1	76.0068	12.4005	0.023	
Manchadevanahalli	699	Sunandamma w/o Late M M Swamigowda	173/*/*	Machinery	Soil Moisture Conservation Activity	Wastwaire	No	2300.00	1	76.0126	12.4010	0.023	
Manchadevanahalli	703	Beri Mahanoutegowda s/o Mayegowda	177/*/*	Machinery	Soil Moisture Conservation Activity	Wastwaire	No	2300.00	1	76.0152	12.4008	0.023	
Manchadevanahalli	706	Nagesh CH s/o Late Huchegowda. -	2/*/1	Machinery	Soil Moisture Conservation Activity	Wastwaire	No	2300.00	1	76.0108	12.4005	0.023	
Manchadevanahalli	707	E. Jawahar s/o C. Eshwaran- Bh.P.	2/*/2	Machinery	Soil Moisture Conservation Activity	Wastwaire	No	2300.00	1	76.0049	12.4006	0.023	
Manchadevanahalli	711	K M Rajesh s/o A Mallashetti	37/*/*	Machinery	Soil Moisture Conservation Activity	Wastwaire	No	2300.00	1	76.0158	12.4001	0.023	
Manchadevanahalli	741	KulLategowda s/o Urigowda	48/*/1	Machinery	Soil Moisture Conservation Activity	Wastwaire	No	2300.00	1	76.0138	12.4003	0.023	
Manchadevanahalli	745	kulLategowda s/o Late "Urygowda	49/*/*	Machinery	Soil Moisture Conservation Activity	Wastwaire	No	2300.00	1	76.0038	12.3996	0.023	
Manchadevanahalli	758	A.M.Manjula w/o M.B.Gururajendra Aras	58/*/1	Machinery	Soil Moisture Conservation Activity	Wastwaire	No	2300.00	1	76.0174	12.4003	0.023	
Manchadevanahalli	759	A.M. Jayasheela	58/*/2	Machinery	Soil Moisture Conservation Activity	Wastwaire	No	2300.00	1	76.0143	12.3999	0.023	
Manchadevanahalli	771	HM Umadevi s/o HS Nanjappa. -	65/*/1	Machinery	Soil Moisture Conservation Activity	Wastwaire	No	2300.00	1	76.0156	12.3983	0.023	
Manchadevanahalli	798	A N Siddarajay Aras s/o A S Najaraja Aaras - Bh.p.	77/*/3	Machinery	Soil Moisture Conservation Activity	Wastwaire	No	2300.00	1	76.0069	12.3980	0.023	
Manchadevanahalli	799	CV Udai Kumar. - Late s/o. Wirupakshayya	78/*/*	Machinery	Soil Moisture Conservation Activity	Wastwaire	No	2300.00	1	76.0137	12.3983	0.023	
Manchadevanahalli	807	Thoppenodupa - s/o Premasanang	85/*/*	Machinery	Soil Moisture Conservation Activity	Wastwaire	No	2300.00	1	76.0094	12.3979	0.023	
Manchadevanahalli	810	Gowramma w/o Late.Moodlinayaka	87/*/*	Machinery	Soil Moisture Conservation Activity	Wastwaire	No	2300.00	1	76.0117	12.3975	0.023	
Manchadevanahalli	815	G.K.Ashwat s/o Late G.K.Keshavayasheetti	90/*/*	Machinery	Soil Moisture Conservation Activity	Wastwaire	No	2300.00	1	76.0117	12.3975	0.023	
Alanahalli	974	Ramachandrachari - s/o Puttayachari	66/*/*	Machinery	Soil Moisture Conservation Activity	Wastwaire	No	2300.00	1	76.0117	12.3975	0.023	
Alanahalli	987	Pasture -	66/*/*	Machinery	Soil Moisture Conservation Activity	Wastwaire	No	2300.00	1	76.0117	12.3975	0.023	
Handiguddakavalu	1062	Sanjeevya - s/o Madhyaya	2/*/*	Machinery	Soil Moisture Conservation Activity	Wastwaire	No	2300.00	1	76.0117	12.3975	0.023	



Village Name	Farmer Code	Farmer Name	Survey Number	Rate Type (Manually/Machinery)	Activity Type (Soil Moisture Conservation Activity/ Water Harvesting Activity)	Activity Name	Unit	Unit Cost (In Rs.)	Proposed Quantity	Latitude (Deg-Min-Sec)	Longitude (Deg-Min-Sec)	Total Cost (In Lacs)	Site Photo
Charpura	1103	P.S. Kumara s/o P.T.Shivanna Naika	1/*/*	Machinery	Soil Moisture Conservation Activity	Wastwaire	No	2300.00	1	76.0003	12.4034	0.023	
Charpura	1110	P V Govinda s/o Venkategowda	3/*/1	Machinery	Soil Moisture Conservation Activity	Wastwaire	No	2300.00	1	76.0003	12.4034	0.023	
Neralakuppe	1119	Sundaregowda S/O Doddegowda	72/*/1	Machinery	Soil Moisture Conservation Activity	Wastwaire	No	2300.00	1	76.0065	12.3952	0.023	
Neralakuppe	1123	Chellegowda W/O Davalinga Gowda	74/*/*	Machinery	Soil Moisture Conservation Activity	Wastwaire	No	2300.00	1	76.0065	12.3952	0.023	
P Basavanahli	1194	Ramamoorthy - s/o Thimmagowda	27/*/*	Machinery	Soil Moisture Conservation Activity	Wastwaire	No	2300.00	1	76.0118	12.3957	0.023	
P Basavanahli	1254	PLatentation garden	28/*/*	Machinery	Soil Moisture Conservation Activity	Wastwaire	No	2300.00	1	76.0143	12.4016	0.023	
Punadahalli	1309	P T Yogananda - s/o Thimmappa	32/*/3	Machinery	Soil Moisture Conservation Activity	Wastwaire	No	2300.00	1	76.0152	12.4008	0.023	
Punadahalli	1336	Ramanayaka s/o Kalanayaka	33/*/*	Machinery	Soil Moisture Conservation Activity	Wastwaire	No	2300.00	1	76.0143	12.4016	0.023	
Punadahalli	1341	P V Ramesh s/o Venkatappa	33/*/*	Machinery	Soil Moisture Conservation Activity	Wastwaire	No	2300.00	1	76.0091		0.023	
Punadahalli	1343	P.H. Karigowda s/o Hoonagirigowda	33/*/*	Machinery	Soil Moisture Conservation Activity	Wastwaire	No	2300.00	1			0.023	
Punadahalli	1344	B.N. Ravikumar s/o Nanjegowda	33/*/*	Machinery	Soil Moisture Conservation Activity	Wastwaire	No	2300.00	1			0.023	
Punadahalli	1353	Vrishabhendra s/o P.H. Thimmegowda	33/*/*	Machinery	Soil Moisture Conservation Activity	Wastwaire	No	2300.00	1	76.0151	12.3914	0.023	
Punadahalli	1361	Shankaregowda s/o Kalegowa	33/*/*	Machinery	Soil Moisture Conservation Activity	Wastwaire	No	2300.00	1	76.0204	12.3883	0.023	
Punadahalli	1372	G.K.Kaishnagewoda s/o Kempegowda	33/*/*	Machinery	Soil Moisture Conservation Activity	Wastwaire	No	2300.00	1	76.0204	12.3883	0.023	
Punadahalli	1374	Manjamma w/o Late P J Govindegowda	33/*/*	Machinery	Soil Moisture Conservation Activity	Wastwaire	No	2300.00	1	76.0252	12.3989	0.023	
Punadahalli	1378	Basavaraju P V s/o Venkategowda	33/*/*	Machinery	Soil Moisture Conservation Activity	Wastwaire	No	2300.00	1	76.0302	12.3913	0.023	
Punadahalli	1379	Nagegowda s/o Thimmegowda	33/*/*	Machinery	Soil Moisture Conservation Activity	Wastwaire	No	2300.00	1	76.0356	12.3936	0.023	
Punadahalli	1391	Chandregowda s/o Sannegowda	33/*/*	Machinery	Soil Moisture Conservation Activity	Wastwaire	No	2300.00	1	76.0472	12.4033	0.023	
Punadahalli	1400	Chaluvamma w/o Late Jawarayya	33/*/*	Machinery	Soil Moisture Conservation Activity	Wastwaire	No	2300.00	1	76.0457	12.4023	0.023	
Punadahalli	1403	Pasture -	33/*/*	Machinery	Soil Moisture Conservation Activity	Wastwaire	No	2300.00	1	76.0473	12.4077	0.023	
Punadahalli	1404	Thimmegowda s/o Honnegowda	33/*/*	Machinery	Soil Moisture Conservation Activity	Wastwaire	No	2300.00	1	76.0416	12.4050	0.023	

Village Name	Farmer Code	Farmer Name	Survey Number	Rate Type (Manually/ Machinery)	Activity Type (Soil Moisture Conservation Activity/ Water Harvesting Activity)	Activity Name	Unit	Unit Cost (In Rs.)	Proposed Quantity	Latitude (Deg-Min-Sec)	Longitude (Deg-Min-Sec)	Total Cost (In Lacs)	Site Photo
Punadahalli	1405	Ph.D. Thimmegowda s/o Honnagiri Gowda	33/*/*	Machinery	Soil Moisture Conservation Activity	Wastwaire	No	2300.00	1	76.0361	12.4048	0.023	
Punadahalli	1413	Jayamma w/o . Late P H Doddathamgowda	35/*/1	Machinery	Soil Moisture Conservation Activity	Wastwaire	No	2300.00	1	76.0368	12.3952	0.023	
Charpura	1482	P T Manjunatha s/o P V Thimmaragowda	14/*/2	Machinery	Soil Moisture Conservation Activity	Wastwaire	No	2300.00	1	76.0366	12.3998	0.023	
Charpura	1483	P V Govinda s/o Venkategowda	14/*/2	Machinery	Soil Moisture Conservation Activity	Wastwaire	No	2300.00	1	76.0366	12.3998	0.023	
Hunasavadi	1559	Ishwar - S/O Mallappa	15/*/5	Machinery	Soil Moisture Conservation Activity	Wastwaire	No	2300.00	1	76.0366	12.3998	0.023	
Hunasavadi	1572	Akkayamma Late W/O. H.B. Siddeshwara	159/*/2A	Machinery	Soil Moisture Conservation Activity	Wastwaire	No	2300.00	1	76.0366	12.3998	0.023	
Hunasavadi	1639	devamma W/O Late hanumegowda	19/*/4	Machinery	Soil Moisture Conservation Activity	Wastwaire	No	2300.00	1	76.0366	12.3998	0.023	
Hunasavadi	1762	Kalaiyya - S/O kalya	41/*/*	Machinery	Soil Moisture Conservation Activity	Wastwaire	No	2300.00	1	76.0366	12.3998	0.023	
Hunasavadi	1769	HA Shantegowda S/O Late Annegowda. -	43/*/1	Machinery	Soil Moisture Conservation Activity	Wastwaire	No	2300.00	1	76.0366	12.3998	0.023	
Hunasavadi	1786	Ananthakumara - Hanumanthappa	47/*/1	Machinery	Soil Moisture Conservation Activity	Wastwaire	No	2300.00	1	76.0366	12.3998	0.023	
Hunasavadi	1787	Ananthakumara S/O Hanumanthappa	47/*/2	Machinery	Soil Moisture Conservation Activity	Wastwaire	No	2300.00	1	76.0366	12.3998	0.023	
Hunasavadi	1835	Kumara S/O Shivalinga Gowda	8/*/*	Machinery	Soil Moisture Conservation Activity	Wastwaire	No	2300.00	1	76.0366	12.3998	0.023	
Kundanahalli	1889	Arun Kumar PJ . S/O P.R. Jawaregowda	14/*/1	Machinery	Soil Moisture Conservation Activity	Wastwaire	No	2300.00	1	76.0366	12.3998	0.023	
Kundanahalli	1894	Srinivas - S/O Jawaregowda	15/*/*	Machinery	Soil Moisture Conservation Activity	Wastwaire	No	2300.00	1	76.0366	12.3998	0.023	
Kundanahalli	1896	Krishnagowda - S/O Javaregowda	15/*/*	Machinery	Soil Moisture Conservation Activity	Wastwaire	No	2300.00	1	76.0366	12.3998	0.023	
Kundanahalli	1954	Sakina w/o Late Nazir Ahmed	22/*/5	Machinery	Soil Moisture Conservation Activity	Wastwaire	No	2300.00	1	76.0366	12.3998	0.023	
Kundanahalli	1980	Radhika R Pai w/o . P.D. Rajaram Pai- land.P.	3/*/1	Machinery	Soil Moisture Conservation Activity	Wastwaire	No	2300.00	1	76.0438	12.4020	0.023	
Kundanahalli	2043	Yasodhamma w/o . Late. K.V. Manjunatha	42/*/4	Machinery	Soil Moisture Conservation Activity	Wastwaire	No	2300.00	1	76.0448	12.3998	0.023	
Kundanahalli	2088	Akkayamma - Ko Ramegowda	49/*/*	Machinery	Soil Moisture Conservation Activity	Wastwaire	No	2300.00	1	76.0329	12.3738	0.023	
Kundanahalli	2151	Kalaiah S/O Irayya	55/*/*	Machinery	Soil Moisture Conservation Activity	Wastwaire	No	2300.00	1	76.0395	12.3682	0.023	
Kundanahalli	2155	Pasture -	55/*/*	Machinery	Soil Moisture Conservation Activity	Wastwaire	No	2300.00	1	76.0395	12.3682	0.023	

Village Name	Farmer Code	Farmer Name	Survey Number	Rate Type (Manually/ Machinery)	Activity Type (Soil Moisture Conservation Activity/ Water Harvesting Activity)	Activity Name	Unit	Unit Cost (In Rs.)	Proposed Quantity	Latitude (Deg-Min-Sec)	Longitude (Deg-Min-Sec)	Total Cost (In Lacs)	Site Photo
Kundanahalli	2161	Mrs. Ningajamma w/o Late Venkategowda	7/*/3	Machinery	Soil Moisture Conservation Activity	Wastwaire	No	2300.00	1	76.0395	12.3682	0.023	
Mallinathapura	2199	Shivaram s/o Sivanagappa. -	4/*/*	Machinery	Soil Moisture Conservation Activity	Wastwaire	No	2300.00	1	76.0440	12.3824	0.023	
Mallinathapura	2279	L Swamigowda s/o Lakshmegowda	68/*/3	Machinery	Soil Moisture Conservation Activity	Wastwaire	No	2300.00	1	76.0427	12.3824	0.023	
Mallinathapura	2303	Devegowda - s/o Tammegowda	73/*/2	Machinery	Soil Moisture Conservation Activity	Wastwaire	No	2300.00	1	76.0427	12.3824	0.023	
Mallinathapura	2340	Ananthakumara s/o Hanumanthappa	82/*/2	Machinery	Soil Moisture Conservation Activity	Wastwaire	No	2300.00	1	76.0421	12.3794	0.023	
Mallinathapura	2385	Lata Nataraju. - w/o M K Nataraju	89/*/*	Machinery	Soil Moisture Conservation Activity	Wastwaire	No	2300.00	1	76.0386	12.3784	0.023	
Mallinathapura	2391	shivaram s/o shivanagappa	4/*/*	Machinery	Soil Moisture Conservation Activity	Wastwaire	No	2300.00	1	76.0382	12.3813	0.023	
Punadahalli	2394	PK Subramanya. - Late s/o . Pt Krishnaegowda	11/*/3	Machinery	Soil Moisture Conservation Activity	Wastwaire	No	2300.00	1	76.0382	12.3813	0.023	
Punadahalli	2462	P.C.Manjunatha s/o P.T.Chandregowda	16/*/4	Machinery	Soil Moisture Conservation Activity	Wastwaire	No	2300.00	1	76.0285	12.3824	0.023	
Punadahalli	2470	P.S.Guru s/o PT Srinivasa	17/*/1	Machinery	Soil Moisture Conservation Activity	Wastwaire	No	2300.00	1	76.0285	12.3824	0.023	
Punadahalli	2589	Sarojamma - w/o . Venkateshegowda	24/*/1	Machinery	Soil Moisture Conservation Activity	Wastwaire	No	2300.00	1	76.0342	12.3852	0.023	
Hunasavadi	2761	Me // Venkateswara Hatcheries Limited -	108/*/*	Machinery	Soil Moisture Conservation Activity	Wastwaire	No	2300.00	1	76.0469	12.3667	0.023	
Hunasavadi	2763	Me // Venkateswara Hatcheries Limited -	109/*/2	Machinery	Soil Moisture Conservation Activity	Wastwaire	No	2300.00	1	76.0448	12.3680	0.023	
Hunasavadi	2766	Me // Venkateswara Hatcheries Limited -	110/*/2	Machinery	Soil Moisture Conservation Activity	Wastwaire	No	2300.00	1	76.0424	12.3709	0.023	
Hunasavadi	2767	Rajeshwari Co H C Basavaraju	110/*/3	Machinery	Soil Moisture Conservation Activity	Wastwaire	No	2300.00	1	76.0451	12.3780	0.023	
Hunasavadi	2769	Me // Venkateswara Hatcheries Limited -	115/*/2	Machinery	Soil Moisture Conservation Activity	Wastwaire	No	2300.00	1			0.023	
Hunasavadi	2771	atmika Rajendra George. S/O H C Rajendra	116/*/2	Machinery	Soil Moisture Conservation Activity	Wastwaire	No	2300.00	1	76.0470	12.3889	0.023	
Hunasavadi	2775	H C Rajendra. S/O Late H AM Channabasappa	119/*/*	Machinery	Soil Moisture Conservation Activity	Wastwaire	No	2300.00	1	76.0436	12.3868	0.023	
Hunasavadi	2776	Usha Rajendra. S/O H C Rajendra	120/*/*	Machinery	Soil Moisture Conservation Activity	Wastwaire	No	2300.00	1	76.0419	12.3880	0.023	
Hunasavadi	2778	Suchit Raj - S/O H C Basavaraju	121/*/2A	Machinery	Soil Moisture Conservation Activity	Wastwaire	No	2300.00	1	76.0360	12.3601	0.023	
Hunasavadi	2781	H B Sunita - S/O H C Basavaraju	122/*/1	Machinery	Soil Moisture Conservation Activity	Wastwaire	No	2300.00	1	76.0367	12.3598	0.023	

Village Name	Farmer Code	Farmer Name	Survey Number	Rate Type (Manually/ Machinery)	Activity Type (Soil Moisture Conservation Activity/ Water Harvesting Activity)	Activity Name	Unit	Unit Cost (In Rs.)	Proposed Quantity	Latitude (Deg-Min-Sec)	Longitude (Deg-Min-Sec)	Total Cost (In Lacs)	Site Photo
Hunasavadi	2785	Me // Venkateswara Hatcheries Limited -	125/*/*	Machinery	Soil Moisture Conservation Activity	Wastwaire	No	2300.00	1			0.023	
Hunasavadi	2786	Me // Venkateswara Hatcheries Limited -	126/*/*	Machinery	Soil Moisture Conservation Activity	Wastwaire	No	2300.00	1	76.0299	12.3588	0.023	
Hunasavadi	2787	Me // Venkateswara Hatcheries Limited -	127/*/1	Machinery	Soil Moisture Conservation Activity	Wastwaire	No	2300.00	1	76.0311	12.3588	0.023	
Hunasavadi	2788	Me // Venkateswara Hatcheries Limited -	127/*/2	Machinery	Soil Moisture Conservation Activity	Wastwaire	No	2300.00	1	76.0311	12.3588	0.023	
Hunasavadi	2792	Me // Venkateswara Hatcheries Limited -	129/*/*	Machinery	Soil Moisture Conservation Activity	Wastwaire	No	2300.00	1	76.0385	12.3648	0.023	
Hunasavadi	2795	Me // Venkateswara Hatcheries Limited -	131/*/*	Machinery	Soil Moisture Conservation Activity	Wastwaire	No	2300.00	1	76.0268	12.3641	0.023	
Hunasavadi	2798	Me // Venkateswara Hatcheries Limited -	134/*/1	Machinery	Soil Moisture Conservation Activity	Wastwaire	No	2300.00	1	76.0442	12.3640	0.023	
Hunasavadi	2832	Kamalamma - W/O Venkateshetti	147/*/*	Machinery	Soil Moisture Conservation Activity	Wastwaire	No	2300.00	1	76.0399	12.3642	0.023	
Hunasavadi	2840	Sannamma -Javaregowda	148/*/*	Machinery	Soil Moisture Conservation Activity	Wastwaire	No	2300.00	1	76.0345	12.3645	0.023	
Hunasavadi	2841	Thammanegowda- Bundegowda	148/*/*	Machinery	Soil Moisture Conservation Activity	Wastwaire	No	2300.00	1	76.0336	12.3640	0.023	
Hunasavadi	2849	Thimamma- Singrigowda	148/*/*	Machinery	Soil Moisture Conservation Activity	Wastwaire	No	2300.00	1	76.0336	12.3640	0.023	
Hunasavadi	2872	Thammegowda-Gowdegowda	148/*/*	Machinery	Soil Moisture Conservation Activity	Wastwaire	No	2300.00	1	76.0336	12.3640	0.023	
Hunasavadi	2875	Devamma - W/O tammanegowda	148/*/*	Machinery	Soil Moisture Conservation Activity	Wastwaire	No	2300.00	1	76.0336	12.3640	0.023	
Hunasavadi	2886	Urigowda - S/O doddegowda	148/*/*	Machinery	Soil Moisture Conservation Activity	Wastwaire	No	2300.00	1	76.0336	12.3640	0.023	
Hunasavadi	2897	Chetan Kumar, Nagara H A	150/*/2	Machinery	Soil Moisture Conservation Activity	Wastwaire	No	2300.00	1	76.0336	12.3640	0.023	
Hunasavadi	2899	Chetan Kumar, Nagaraj, H A	151/*/*	Machinery	Soil Moisture Conservation Activity	Wastwaire	No	2300.00	1	76.0336	12.3640	0.023	
Hunasavadi	3006	C. Krishna S/O Chamundigowda	55/*/*	Machinery	Soil Moisture Conservation Activity	Wastwaire	No	2300.00	1	76.0336	12.3640	0.023	
Hunasavadi	3034	D S Siddalingaiah S/O Somagowda	63/*/1	Machinery	Soil Moisture Conservation Activity	Wastwaire	No	2300.00	1	76.0336	12.3640	0.023	
Hunasavadi	3105	Kumara S/O Shivalinga Gowda	8/*/*	Machinery	Soil Moisture Conservation Activity	Wastwaire	No	2300.00	1	76.0268	12.3700	0.023	
Hunasavadi	3154	H C Rajasekhar - S/O H M Channabasappa	94/*/*	Machinery	Soil Moisture Conservation Activity	Wastwaire	No	2300.00	1	76.0264	12.3784	0.023	
kundanahalli	3185	Thamegowda - S/O Goudegowda	55/*/*	Machinery	Soil Moisture Conservation Activity	Wastwaire	No	2300.00	1	76.0264	12.3784	0.023	

Village Name	Farmer Code	Farmer Name	Survey Number	Rate Type (Manually/Machinery)	Activity Type (Soil Moisture Conservation Activity/ Water Harvesting Activity)	Activity Name	Unit	Unit Cost (In Rs.)	Proposed Quantity	Latitude (Deg-Min-Sec)	Longitude (Deg-Min-Sec)	Total Cost (In Lacs)	Site Photo
kundanahalli	3187	Mennayya - S/O Siddaiah	55/*/*	Machinery	Soil Moisture Conservation Activity	Wastwaire	No	2300.00	1	76.0264	12.3784	0.023	
kundanahalli	3191	Rangachari - S/O Kempachari	55/*/*	Machinery	Soil Moisture Conservation Activity	Wastwaire	No	2300.00	1	76.0264	12.3784	0.023	
kundanahalli	3192	H M Ramachandregowda - S/O Marigowda	55/*/*	Machinery	Soil Moisture Conservation Activity	Wastwaire	No	2300.00	1	76.0264	12.3784	0.023	
kundanahalli	3218	Pasture -	55/*/*	Machinery	Soil Moisture Conservation Activity	Wastwaire	No	2300.00	1	76.0264	12.3784	0.023	
Iylapura	3239	Sannappa Bin Lay Madhappa	1/*/*	Machinery	Soil Moisture Conservation Activity	Wastwaire	No	2300.00	1	76.0367	12.3598	0.023	
Iylapura	3258	Rangashetti G J bin Jawarashetti. -	3/*/3	Machinery	Soil Moisture Conservation Activity	Wastwaire	No	2300.00	1	76.0372	12.3595	0.023	
Iylapura	3265	Leelavathi Co. Lay Satisha	5/*/1	Machinery	Soil Moisture Conservation Activity	Wastwaire	No	2300.00	1	76.0427	12.3629	0.023	
Iylapura	3274	Lakkamma Kom Javaraiah	5/*/1	Machinery	Soil Moisture Conservation Activity	Wastwaire	No	2300.00	1	76.0427	12.3629	0.023	
Kamanahalli	3327	Dasaregowda - s/o Thamegowda	29/*/1	Machinery	Soil Moisture Conservation Activity	Wastwaire	No	2300.00	1	76.0405	12.3606	0.023	
Giraguru	3434	V R Leelavathi w/o LateL Anand- Bh.P.	21/*/2	Machinery	Soil Moisture Conservation Activity	Wastwaire	No	2300.00	1	76.0360	12.3603	0.023	
Giraguru	3436	V R Leelavathi w/o LateL Anand- Bh.P.	22/*/2	Machinery	Soil Moisture Conservation Activity	Wastwaire	No	2300.00	1	76.0285	12.3824	0.023	
Giraguru	3474	P.S. Sanjeeva - s/o P.K. Shivappa	28/*/1	Machinery	Soil Moisture Conservation Activity	Wastwaire	No	2300.00	1	76.0285	12.3824	0.023	
Giraguru	3479	Vinod Kumar .KG s/o Late Gopalarao	30/*/3	Machinery	Soil Moisture Conservation Activity	Wastwaire	No	2300.00	1	76.0285	12.3824	0.023	
Giraguru	3508	P.S. Sanjeeva - s/o P.K. Shivappa	27/*/1	Machinery	Soil Moisture Conservation Activity	Wastwaire	No	2300.00	1	76.0285	12.3824	0.023	
Guddenahalli	3541	Tenzin Choder (Rigya Rinpoche) s/o L. sagelotgen	1/*/*	Machinery	Soil Moisture Conservation Activity	Wastwaire	No	2300.00	1	76.0285	12.3824	0.023	
Guddenahalli	3544	S. Pandian s/o M.S. Chokkalingam- Bho.P.	11/*/*	Machinery	Soil Moisture Conservation Activity	Wastwaire	No	2300.00	1	76.0218	12.3593	0.023	
Guddenahalli	3545	S. Sukkalingam s/o M.S. Chokkalingam- Bho.P.	11/*/*	Machinery	Soil Moisture Conservation Activity	Wastwaire	No	2300.00	1	76.0243	12.3620	0.023	
Guddenahalli	3546	Tejeninima s/o Siraftemba	12/*/*	Machinery	Soil Moisture Conservation Activity	Wastwaire	No	2300.00	1	76.0237	12.3592	0.023	
Guddenahalli	3571	G Shubha Devi w/o G Sambha Shivarao. -	18/*/*	Machinery	Soil Moisture Conservation Activity	Wastwaire	No	2300.00	1	76.0237	12.3592	0.023	
Guddenahalli	3572	G Shubha Devi w/o G Shambha Shiva Rao	19/*/*	Machinery	Soil Moisture Conservation Activity	Wastwaire	No	2300.00	1	76.0258	12.3667	0.023	
Guddenahalli	3573	Tenzin Choder (Rigya Rinpoche) s/o L. sagelotgen	2/*/1	Machinery	Soil Moisture Conservation Activity	Wastwaire	No	2300.00	1	75.9893	12.4273	0.023	

Village Name	Farmer Code	Farmer Name	Survey Number	Rate Type (Manually/Machinery)	Activity Type (Soil Moisture Conservation Activity/ Water Harvesting Activity)	Activity Name	Unit	Unit Cost (In Rs.)	Proposed Quantity	Latitude (Deg-Min-Sec)	Longitude (Deg-Min-Sec)	Total Cost (In Lacs)	Site Photo
Guddenahalli	3576	Prema P Achhaiah w/o Late Achhaiah	21/*/*	Machinery	Soil Moisture Conservation Activity	Wastwaire	No	2300.00	1	75.9543	12.4351	0.023	
Guddenahalli	3577	B.B. Bharathi -	22/*/1	Machinery	Soil Moisture Conservation Activity	Wastwaire	No	2300.00	1	75.9677	12.4389	0.023	
Guddenahalli	3580	R.G. Shyamanna	23/*/1	Machinery	Soil Moisture Conservation Activity	Wastwaire	No	2300.00	1	75.9691	12.4360	0.023	
Guddenahalli	3583	KS Jaishankar s/o Late K S Satyanarayana	24/*/*	Machinery	Soil Moisture Conservation Activity	Wastwaire	No	2300.00	1	75.9691	12.4360	0.023	
Guddenahalli	3584	K S Jaishankar s/o Late K S Satyanarayana	25/*/1	Machinery	Soil Moisture Conservation Activity	Wastwaire	No	2300.00	1	75.9648	12.4364	0.023	
Guddenahalli	3587	Namgyala Nudup s/o Usain Serring-	26/*/1	Machinery	Soil Moisture Conservation Activity	Wastwaire	No	2300.00	1	75.9695	12.4365	0.023	
Guddenahalli	3588	M. Pooja s/o M.P. Appachha	26/*/2	Machinery	Soil Moisture Conservation Activity	Wastwaire	No	2300.00	1	75.9734	12.4356	0.023	
Guddenahalli	3595	Nam gal nundoop s/o ujane sering	27/*/3	Machinery	Soil Moisture Conservation Activity	Wastwaire	No	2300.00	1	75.9775	12.4358	0.023	
Guddenahalli	3598	M.K. Dinesh s/o M.J. Kalappa- Bho.P.	27/*/6	Machinery	Soil Moisture Conservation Activity	Wastwaire	No	2300.00	1	75.9765	12.4344	0.023	
Guddenahalli	3599	KS Jaishankar s/o Late K S Satyanarayana	27/*/7	Machinery	Soil Moisture Conservation Activity	Wastwaire	No	2300.00	1	75.9765	12.4344	0.023	
Guddenahalli	3601	Tejeninima s/o Sirafthemba	27/*/8	Machinery	Soil Moisture Conservation Activity	Wastwaire	No	2300.00	1	75.9793	12.4330	0.023	
Guddenahalli	3605	P.B. Devaiah s/o P.K.Bidappa	28/*/2	Machinery	Soil Moisture Conservation Activity	Wastwaire	No	2300.00	1	75.9831	12.4333	0.023	
Guddenahalli	3610	Tenzin Choder (Rigya Rinpoche) s/o Zegelogthen	4/*/1	Machinery	Soil Moisture Conservation Activity	Wastwaire	No	2300.00	1	75.9852	12.4318	0.023	
Guddenahalli	3613	Sankarashetti - s/o Veerappashetti	4/*/2	Machinery	Soil Moisture Conservation Activity	Wastwaire	No	2300.00	1	75.9751	12.4368	0.023	
Guddenahalli	3624	JOSEPH RADAPPILLY - s/o KURIAN	5/*/1	Machinery	Soil Moisture Conservation Activity	Wastwaire	No	2300.00	1	75.9827	12.4321	0.023	
Guddenahalli	3635	Namaghalanudup s/o ujin sering	6/*/4	Machinery	Soil Moisture Conservation Activity	Wastwaire	No	2300.00	1	75.9812	12.4313	0.023	
Guddenahalli	3641	Joseph Vidakeri - s/o Vickel Alienated	7/*/1	Machinery	Soil Moisture Conservation Activity	Wastwaire	No	2300.00	1	75.9812	12.4313	0.023	
Guddenahalli	3648	DINESH.H.R. S / O RAJAPPA. - - Land	7/*/14	Machinery	Soil Moisture Conservation Activity	Wastwaire	No	2300.00	1	75.9814	12.4301	0.023	
Guddenahalli	3650	Dinesh HR s/o Rajappa. - - Land	7/*/16	Machinery	Soil Moisture Conservation Activity	Wastwaire	No	2300.00	1	75.9814	12.4301	0.023	
Guddenahalli	3657	M. Srinivasa - s/o Madappa- land.P	7/*/22	Machinery	Soil Moisture Conservation Activity	Wastwaire	No	2300.00	1	75.9796	12.4281	0.023	
Guddenahalli	3658	B J Basavaraju s/o Javaregowda	7/*/23	Machinery	Soil Moisture Conservation Activity	Wastwaire	No	2300.00	1	75.9771	12.4286	0.023	

Village Name	Farmer Code	Farmer Name	Survey Number	Rate Type (Manually/ Machinery)	Activity Type (Soil Moisture Conservation Activity/ Water Harvesting Activity)	Activity Name	Unit	Unit Cost (In Rs.)	Proposed Quantity	Latitude (Deg-Min-Sec)	Longitude (Deg-Min-Sec)	Total Cost (In Lacs)	Site Photo
Guddenahalli	3664	Namgial Nundup s/o . The Urgen Seering. -	7/*/7	Machinery	Soil Moisture Conservation Activity	Wastwaire	No	2300.00	1	75.9819	12.4291	0.023	
Guddenahalli	3675	G. Shubha Devi - w/om. G. Shambha Shivrao	9/*/4	Machinery	Soil Moisture Conservation Activity	Wastwaire	No	2300.00	1	75.9819	12.4291	0.023	
Koppa	3681	M.G. Mohamed Qasim -	3/*/*	Machinery	Soil Moisture Conservation Activity	Wastwaire	No	2300.00	1	75.9735	12.4313	0.023	
Koppa	3685	Mahadeva - s/o Puttaswamy	4/*/2	Machinery	Soil Moisture Conservation Activity	Wastwaire	No	2300.00	1	75.9735	12.4313	0.023	
Koppa	3690	Sarojamma w/o Late A S Lingappa	5/*/*	Machinery	Soil Moisture Conservation Activity	Wastwaire	No	2300.00	1	75.9735	12.4313	0.023	
Koppa	3707	Siraj Ahmad. s/o Abdul Razzaq	8/*/1	Machinery	Soil Moisture Conservation Activity	Wastwaire	No	2300.00	1	75.9735	12.4313	0.023	
Koppa	3709	M.Y. Zahida s/o Mohammed Yaseen K	9/*/*	Machinery	Soil Moisture Conservation Activity	Wastwaire	No	2300.00	1	75.9735	12.4313	0.023	
Lakshmipura	3716	Khalil Khan s/o Hussain Khan	11/*/1	Machinery	Soil Moisture Conservation Activity	Wastwaire	No	2300.00	1	75.9735	12.4313	0.023	
Lakshmipura	3717	Mujib Khan s/o Late. Hussein Khan	11/*/2	Machinery	Soil Moisture Conservation Activity	Wastwaire	No	2300.00	1	75.9744	12.4379	0.023	
Lakshmipura	3742	Hanumayya - s/o Jawarayya	24/*/*	Machinery	Soil Moisture Conservation Activity	Wastwaire	No	2300.00	1	75.9744	12.4379	0.023	
Doddahosuru	3833	D.M. Abbas Khan - s/o Late Mohammed Khan	26/*/*	Machinery	Soil Moisture Conservation Activity	Wastwaire	No	2300.00	1	75.9743	12.4394	0.023	
Doddahosuru	3838	D S Shivanna s/o Siddappa	28/*/1	Machinery	Soil Moisture Conservation Activity	Wastwaire	No	2300.00	1	75.9743	12.4394	0.023	
Doddahosuru	3853	Rafeeq s/o Saeed Amir John	31/*/1	Machinery	Soil Moisture Conservation Activity	Wastwaire	No	2300.00	1	75.9775	12.4385	0.023	
Doddahosuru	3854	Parijan - w/o Nasarullah Khan	31/*/2	Machinery	Soil Moisture Conservation Activity	Wastwaire	No	2300.00	1	75.9785	12.4385	0.023	
Doddahosuru	3885	Basamma w/o Late Sannaiah	33/*/*	Machinery	Soil Moisture Conservation Activity	Wastwaire	No	2300.00	1	75.9834	12.4348	0.023	
Doddahosuru	3889	K. Sasidhara s/o Kalappa	36/*/*	Machinery	Soil Moisture Conservation Activity	Wastwaire	No	2300.00	1	75.9834	12.4348	0.023	
Doddahosuru	3934	Tibetans on behalf of Central Government -	40/*/*	Machinery	Soil Moisture Conservation Activity	Wastwaire	No	2300.00	1	75.9834	12.4348	0.023	
Doddahosuru	3940	Kausar Bhanu s/o Late Amir Khan	46/*/*	Machinery	Soil Moisture Conservation Activity	Wastwaire	No	2300.00	1	75.9834	12.4348	0.023	
Doddahosuru	3941	Jubedabhi - w/o Ismail Khan	47/*/*	Machinery	Soil Moisture Conservation Activity	Wastwaire	No	2300.00	1	75.9834	12.4348	0.023	
Doddahosuru	3950	Sannathamma s/o Late Puttayya	52/*/1	Machinery	Soil Moisture Conservation Activity	Wastwaire	No	2300.00	1	75.9834	12.4348	0.023	
Doddahosuru	3955	Swami s/o le nanjaya	53/*/*	Machinery	Soil Moisture Conservation Activity	Wastwaire	No	2300.00	1	75.9809	12.4366	0.023	

Village Name	Farmer Code	Farmer Name	Survey Number	Rate Type (Manually/Machinery)	Activity Type (Soil Moisture Conservation Activity/ Water Harvesting Activity)	Activity Name	Unit	Unit Cost (In Rs.)	Proposed Quantity	Latitude (Deg-Min-Sec)	Longitude (Deg-Min-Sec)	Total Cost (In Lacs)	Site Photo
Doddahosuru	3959	Hemalatha w/o. Mariswamy	56/*/*	Machinery	Soil Moisture Conservation Activity	Wastwaire	No	2300.00	1	75.9814	12.4349	0.023	
Doddahosuru	3960	M.R. Nandakumar -	57/*/1	Machinery	Soil Moisture Conservation Activity	Wastwaire	No	2300.00	1	75.9814	12.4349	0.023	
Doddahosuru	3962	Chandrakala w/o Late Basavaraju	57/*/3	Machinery	Soil Moisture Conservation Activity	Wastwaire	No	2300.00	1	75.9739	12.4422	0.023	
Doddahosuru	3964	Mohammed Anwar s/o. Late. Peer Saab. -	59/*/1	Machinery	Soil Moisture Conservation Activity	Wastwaire	No	2300.00	1	75.9729	12.4409	0.023	
Doddahosuru	3980	Parvathamma - s/o Sannamma	61/*/*	Machinery	Soil Moisture Conservation Activity	Wastwaire	No	2300.00	1	75.9711	12.4445	0.023	
Doddahosuru	3982	B. Pathima - w/o KunniAhmad	61/*/*	Machinery	Soil Moisture Conservation Activity	Wastwaire	No	2300.00	1	75.9724	12.4448	0.023	
Doddahosuru	4043	A S Swami - s/o Shanthayya	61/*/*	Machinery	Soil Moisture Conservation Activity	Wastwaire	No	2300.00	1	75.9867	12.4217	0.023	
Doddahosuru	4048	Visalakshi w/o Late L C Umesha	61/*/*	Machinery	Soil Moisture Conservation Activity	Wastwaire	No	2300.00	1	75.9867	12.4217	0.023	
Doddahosuru	4055	Srikantha s/o Late Basappa	61/*/*	Machinery	Soil Moisture Conservation Activity	Wastwaire	No	2300.00	1	75.9884	12.4215	0.023	
Doddahosuru	4081	M.G. Mustak Hussein s/o Mahmoud Gaus	61/*/*	Machinery	Soil Moisture Conservation Activity	Wastwaire	No	2300.00	1	75.9884	12.4215	0.023	
Doddahosuru	4082	M.M. Shabbir Ahmad s/o Mohammed Ali	61/*/*	Machinery	Soil Moisture Conservation Activity	Wastwaire	No	2300.00	1	75.9847	12.4203	0.023	
Doddahosuru	4094	Kallamma - w/o Cheluvayya	61/*/*	Machinery	Soil Moisture Conservation Activity	Wastwaire	No	2300.00	1	75.9775	12.4223	0.023	
Doddahosuru	4099	K S Janardhana - s/o Pathi Somaiah	61/*/*	Machinery	Soil Moisture Conservation Activity	Wastwaire	No	2300.00	1	75.9422	12.4424	0.023	
Doddahosuru	4100	K S Janardhana - s/o Pathi Somaiah	61/*/*	Machinery	Soil Moisture Conservation Activity	Wastwaire	No	2300.00	1	75.9463	12.4431	0.023	
Doddahosuru	4101	J.K. Raju s/o Mariahiah	61/*/*	Machinery	Soil Moisture Conservation Activity	Wastwaire	No	2300.00	1	75.9486	12.4388	0.023	
Doddahosuru	4103	Thimmagowda - s/o Kalegowda	61/*/*	Machinery	Soil Moisture Conservation Activity	Wastwaire	No	2300.00	1	75.9498	12.4381	0.023	
Doddahosuru	4108	S M Velliappa - s/o Muthanna	61/*/*	Machinery	Soil Moisture Conservation Activity	Wastwaire	No	2300.00	1	75.9501	12.4373	0.023	
Doddahosuru	4109	Hasanba s/o M C Syed Alavi	61/*/*	Machinery	Soil Moisture Conservation Activity	Wastwaire	No	2300.00	1	75.9501	12.4373	0.023	
Doddahosuru	4111	B N KAMALAMMA w/o Late NANJAPPASETTI	61/*/*	Machinery	Soil Moisture Conservation Activity	Wastwaire	No	2300.00	1	75.9510	12.4363	0.023	
Doddahosuru	4112	Aziz Ullakhan -	61/*/*	Machinery	Soil Moisture Conservation Activity	Wastwaire	No	2300.00	1	75.9543	12.4351	0.023	
Doddahosuru	4117	Nagaraja - s/o Jawaraiah	61/*/*	Machinery	Soil Moisture Conservation Activity	Wastwaire	No	2300.00	1	75.9516	12.4346	0.023	



Village Name	Farmer Code	Farmer Name	Survey Number	Rate Type (Manually/Machinery)	Activity Type (Soil Moisture Conservation Activity/ Water Harvesting Activity)	Activity Name	Unit	Unit Cost (In Rs.)	Proposed Quantity	Latitude (Deg-Min-Sec)	Longitude (Deg-Min-Sec)	Total Cost (In Lacs)	Site Photo
Doddahosuru	4118	D.T. Nagendra - s/o Late Thimmashetti	62/*/*	Machinery	Soil Moisture Conservation Activity	Wastwaire	No	2300.00	1	75.9495	12.4326	0.023	
Doddahosuru	4119	Channamma - w/o Nagappa	62/*/*	Machinery	Soil Moisture Conservation Activity	Wastwaire	No	2300.00	1	75.9513	12.4311	0.023	
Doddahosuru	4121	Allisab -	62/*/*	Machinery	Soil Moisture Conservation Activity	Wastwaire	No	2300.00	1	75.9506	12.4311	0.023	
Doddahosuru	4122	Allisab -	62/*/*	Machinery	Soil Moisture Conservation Activity	Wastwaire	No	2300.00	1	75.9461	12.4317	0.023	
Doddahosuru	4146	S B Varshabendra - s/o Basappa	62/*/*	Machinery	Soil Moisture Conservation Activity	Wastwaire	No	2300.00	1	75.9454	12.4328	0.023	
Doddahosuru	4147	Vrishabhendrappa.S.B. - s/o Basappa	62/*/*	Machinery	Soil Moisture Conservation Activity	Wastwaire	No	2300.00	1	75.9452	12.4335	0.023	
Doddahosuru	4149	Shahida Banu - w/o Nazir Saab	62/*/*	Machinery	Soil Moisture Conservation Activity	Wastwaire	No	2300.00	1	75.9461	12.4345	0.023	
Doddahosuru	4150	D.S. Shivanna - s/o Siddappa	62/*/*	Machinery	Soil Moisture Conservation Activity	Wastwaire	No	2300.00	1	75.9459	12.4359	0.023	
Doddahosuru	4189	Ahalya -	62/*/*	Machinery	Soil Moisture Conservation Activity	Wastwaire	No	2300.00	1	75.9440	12.4342	0.023	
Doddahosuru	4197	Krishnayya s/o Dasayya	62/*/*	Machinery	Soil Moisture Conservation Activity	Wastwaire	No	2300.00	1	75.9336	12.4323	0.023	
Doddahosuru	4199	Gulsibanu w/o. Mohamed Jamal	62/*/*	Machinery	Soil Moisture Conservation Activity	Wastwaire	No	2300.00	1	75.9336	12.4323	0.023	
Giraguru	4243	C.P. Swami -	65/*/*	Machinery	Soil Moisture Conservation Activity	Wastwaire	No	2300.00	1	75.9336	12.4323	0.023	
Giraguru	4244	Channaveeramma w/o Late Puttabasappa	65/*/*	Machinery	Soil Moisture Conservation Activity	Wastwaire	No	2300.00	1	75.9336	12.4323	0.023	
Giraguru	4245	Jagadeesha C S s/o Late S B Shivappa	65/*/*	Machinery	Soil Moisture Conservation Activity	Wastwaire	No	2300.00	1	75.9336	12.4323	0.023	
Giraguru	4246	Jagadeesha C S s/o Late S B Shivappa	65/*/*	Machinery	Soil Moisture Conservation Activity	Wastwaire	No	2300.00	1	75.9336	12.4323	0.023	
Giraguru	4256	God of Basaveshwara -	68/*/*	Machinery	Soil Moisture Conservation Activity	Wastwaire	No	2300.00	1	75.9336	12.4323	0.023	
Giraguru	4262	CHANNAVEIRAMA w/o Late PUTTBASAPPA	70/*/*	Machinery	Soil Moisture Conservation Activity	Wastwaire	No	2300.00	1	75.9336	12.4323	0.023	
Giraguru	4280	C S Renukaswamy s/o Late C C Sadashivappa	74/*/2	Machinery	Soil Moisture Conservation Activity	Wastwaire	No	2300.00	1	75.9336	12.4323	0.023	
Lingapura	4312	Kenchaiah s/o Irayya	34/*/*	Machinery	Soil Moisture Conservation Activity	Wastwaire	No	2300.00	1	75.9336	12.4323	0.023	
Giraguru	4339	V R Leelavati w/o Late L Anand	1/*/3	Machinery	Soil Moisture Conservation Activity	Wastwaire	No	2300.00	1	75.9336	12.4323	0.023	
Giraguru	4361	Sannappa s/o Late Kalaiah	15/*/7	Machinery	Soil Moisture Conservation Activity	Wastwaire	No	2300.00	1	75.9336	12.4323	0.023	

Village Name	Farmer Code	Farmer Name	Survey Number	Rate Type (Manually/Machinery)	Activity Type (Soil Moisture Conservation Activity/ Water Harvesting Activity)	Activity Name	Unit	Unit Cost (In Rs.)	Proposed Quantity	Latitude (Deg-Min-Sec)	Longitude (Deg-Min-Sec)	Total Cost (In Lacs)	Site Photo
Giraguru	4380	Ziauddin - s/o Mohammed Ismail	19/*/1	Machinery	Soil Moisture Conservation Activity	Wastwaire	No	2300.00	1	75.9336	12.4323	0.023	
Giraguru	4410	V R Leelavathi w/o LateL Anand- Bh.P.	22/*/2	Machinery	Soil Moisture Conservation Activity	Wastwaire	No	2300.00	1	75.9336	12.4323	0.023	
Giraguru	4439	P.S. Sanjeeva - s/o P.K. Shivappa	27/*/1	Machinery	Soil Moisture Conservation Activity	Wastwaire	No	2300.00	1	75.9336	12.4323	0.023	
Giraguru	4441	P.S. Sanjeeva - s/o P.K. Shivappa	28/*/1	Machinery	Soil Moisture Conservation Activity	Wastwaire	No	2300.00	1	75.9336	12.4323	0.023	
Giraguru	4454	Vinod Kumar .KG s/o Late Gopalarao	30/*/3	Machinery	Soil Moisture Conservation Activity	Wastwaire	No	2300.00	1	75.9420	12.4319	0.023	
Giraguru	4469	Shivaraju s/o Late Karigowda	34/*/3	Machinery	Soil Moisture Conservation Activity	Wastwaire	No	2300.00	1	75.9420	12.4319	0.023	
Giraguru	4476	Suresh s/o Late Karigowda	36/*/1	Machinery	Soil Moisture Conservation Activity	Wastwaire	No	2300.00	1	75.9420	12.4319	0.023	
Giraguru	4477	Basappa - s/o Puttappa	36/*/2	Machinery	Soil Moisture Conservation Activity	Wastwaire	No	2300.00	1	75.9420	12.4319	0.023	
Giraguru	4526	Bhagyamma s/o Late Siddaiah	46/*/2	Machinery	Soil Moisture Conservation Activity	Wastwaire	No	2300.00	1	75.9420	12.4319	0.023	
Giraguru	4550	CS Renukaswamy s/o CC Sadashivappa	50/*/1	Machinery	Soil Moisture Conservation Activity	Wastwaire	No	2300.00	1	75.9420	12.4319	0.023	
Giraguru	4551	Rajamma -	50/*/2	Machinery	Soil Moisture Conservation Activity	Wastwaire	No	2300.00	1	75.9420	12.4319	0.023	
Giraguru	4552	Puttabasappa - s/o Nanjappa	50/*/3	Machinery	Soil Moisture Conservation Activity	Wastwaire	No	2300.00	1	75.9420	12.4319	0.023	
Giraguru	4553	C.M. Siddaiah - s/o C. Mariahiah	51/*/*	Machinery	Soil Moisture Conservation Activity	Wastwaire	No	2300.00	1	75.9420	12.4319	0.023	
Giraguru	4556	C N Mahadeva s/o Late*Ningappa	52/*/2	Machinery	Soil Moisture Conservation Activity	Wastwaire	No	2300.00	1	75.9420	12.4319	0.023	
Giraguru	4557	Prema w/o C.N. Gurulingappa	52/*/3	Machinery	Soil Moisture Conservation Activity	Wastwaire	No	2300.00	1	75.9420	12.4319	0.023	
Giraguru	4570	CS Manjunathaswamy s/o LateC Sadashivappa -	57/*/*	Machinery	Soil Moisture Conservation Activity	Wastwaire	No	2300.00	1	75.9463	12.4380	0.023	
Giraguru	4592	CS Manjunathaswamy s/o Late C Sadashivappa -	60/*/1	Machinery	Soil Moisture Conservation Activity	Wastwaire	No	2300.00	1	75.9505	12.4433	0.023	
Giraguru	4596	CS Manjunathaswamy s/o LateC Sadashivappa -	60/*/3	Machinery	Soil Moisture Conservation Activity	Wastwaire	No	2300.00	1	75.9505	12.4433	0.023	
Giraguru	4606	C.P. Swami -	65/*/*	Machinery	Soil Moisture Conservation Activity	Wastwaire	No	2300.00	1	75.9505	12.4433	0.023	
Giraguru	4607	Channaveeramma w/o Late Puttabasappa	65/*/*	Machinery	Soil Moisture Conservation Activity	Wastwaire	No	2300.00	1	75.9505	12.4433	0.023	
Giraguru	4609	Jagadeesha C S s/o Late S B Shivappa	65/*/*	Machinery	Soil Moisture Conservation Activity	Wastwaire	No	2300.00	1	75.9503	12.4468	0.023	

Village Name	Farmer Code	Farmer Name	Survey Number	Rate Type (Manually/ Machinery)	Activity Type (Soil Moisture Conservation Activity/ Water Harvesting Activity)	Activity Name	Unit	Unit Cost (In Rs.)	Proposed Quantity	Latitude (Deg-Min-Sec)	Longitude (Deg-Min-Sec)	Total Cost (In Lacs)	Site Photo
Giraguru	4625	CHANNAVEIRAMA w/o Late PUTTBASAPPA	70/*/*	Machinery	Soil Moisture Conservation Activity	Wastwaire	No	2300.00	1	75.9476	12.4462	0.023	
Giraguru	4656	A Satish s/o LateL Anand	80/*/*	Machinery	Soil Moisture Conservation Activity	Wastwaire	No	2300.00	1	75.9482	12.4477	0.023	
Giraguru	4663	L.V. Mahesh s/o L P Vishakantaiah	85/*/3	Machinery	Soil Moisture Conservation Activity	Wastwaire	No	2300.00	1	75.9394	12.4248	0.023	
Giraguru	4682	Renuka w/o Late Manja	87/*/1A	Machinery	Soil Moisture Conservation Activity	Wastwaire	No	2300.00	1	75.9621	12.4455	0.023	
Giraguru	4691	R Hemalatha s/o Late B D Raju	89/*/1	Machinery	Soil Moisture Conservation Activity	Wastwaire	No	2300.00	1	75.9668	12.4427	0.023	
Bylakuppe	4762	Damodara s/o Emburaiah	56/*/3	Machinery	Soil Moisture Conservation Activity	Wastwaire	No	2300.00	1	75.9661	12.4410	0.023	
Lakshmipura	4842	Khalil Khan s/o Hussain Khan	11/*/1	Machinery	Soil Moisture Conservation Activity	Wastwaire	No	2300.00	1	75.9695	12.4365	0.023	
Lakshmipura	4843	Mujib Khan s/o Late. Hussein Khan	11/*/2	Machinery	Soil Moisture Conservation Activity	Wastwaire	No	2300.00	1	75.9691	12.4360	0.023	
Lakshmipura	4865	Shivalingaiah - s/o Goravayya	24/*/*	Machinery	Soil Moisture Conservation Activity	Wastwaire	No	2300.00	1	75.9691	12.4360	0.023	
Lakshmipura	4866	Ningamma w/o Late Sannahaida	24/*/*	Machinery	Soil Moisture Conservation Activity	Wastwaire	No	2300.00	1	75.9648	12.4364	0.023	
Manchadevanahlli	4870	Gelgupta Cultural Society -	153/*/*	Machinery	Soil Moisture Conservation Activity	Wastwaire	No	2300.00	1	75.9644	12.4414	0.023	
Manchadevanahlli	4872	Gel Cryptographic Society -	155/*/*	Machinery	Soil Moisture Conservation Activity	Wastwaire	No	2300.00	1	75.9632	12.4413	0.023	
Manchadevanahlli	4876	Tuftendorgeniegi s/o Dawood Dorje	157/*/*	Machinery	Soil Moisture Conservation Activity	Wastwaire	No	2300.00	1	75.9555	12.4393	0.023	
Manchadevanahlli	4878	Gel Cryptographic Society -	158/*/*	Machinery	Soil Moisture Conservation Activity	Wastwaire	No	2300.00	1	75.9555	12.4393	0.023	
Manchadevanahlli	4891	Gel Gupta Cultural Society -	160/*/*	Machinery	Soil Moisture Conservation Activity	Wastwaire	No	2300.00	1	75.9555	12.4393	0.023	
Manchadevanahlli	4892	Tuftendorgeniegi s/o Dawood Dorje	161/*/*	Machinery	Soil Moisture Conservation Activity	Wastwaire	No	2300.00	1	75.9564	12.4404	0.023	
Doddahosuru	4116	Comman Land	61	Machinery	Water Harvesting Activity	Checkdam	No	700000.00	1	75.9341	12.4332	7.000	
Gulledahall	1076	Comman Land	2	Machinery	Water Harvesting Activity	Checkdam	No	700000.00	1	76.2517	12.3989	7.000	
Manchadevanahalli	569	Comman Land	142	Machinery	Water Harvesting Activity	Checkdam	No	700000.00	1	76.0026	12.4090	7.000	
Aralikumari	4720	Comman Land	5	Machinery	Water Harvesting Activity	Checkdam	No	700000.00	1	75.9648	12.4276	7.000	
Guddenahalli	3576	Comman Land	21	Machinery	Water Harvesting Activity	Gokatte	No	500000.00	1	75.9826	12.4321	5.000	
P Basavanahlli	1255	Comman Land	28	Machinery	Water Harvesting Activity	Gokatte	No	500000.00	1	76.0345	12.4046	5.000	

Village Name	Farmer Code	Farmer Name	Survey Number	Rate Type (Manually/Machinery)	Activity Type (Soil Moisture Conservation Activity/ Water Harvesting Activity)	Activity Name	Unit	Unit Cost (In Rs.)	Proposed Quantity	Latitude (Deg-Min-Sec)	Longitude (Deg-Min-Sec)	Total Cost (In Lacs)	Site Photo
Punadahalli	1372	Comman Land	33	Machinery	Water Harvesting Activity	Gokatte	No	500000.00	1	76.0348	12.3948	5.000	
Kailasapura	4816	Comman Land	1	Machinery	Water Harvesting Activity	Gokatte	No	500000.00	1	75.9884	12.3961	5.000	
Giraguru	3488	Comman Land	58	Machinery	Water Harvesting Activity	Gokatte	No	500000.00	1	75.9543	12.4460	5.000	
Hunasavadi	2844	Comman Land	57	Machinery	Water Harvesting Activity	Gokatte	No	500000.00	1	76.0387	12.3615	5.000	
Mallinathapura	2392	Comman Land	5	Machinery	Water Harvesting Activity	Gokatte	No	500000.00	1	76.0450	12.3798	5.000	
Naviluru	383	Comman Land	88	Machinery	Water Harvesting Activity	Gokatte	No	500000.00	1	75.9985	12.3886	5.000	
Doddahosuru	4147	Vishabhadrappa	62	Machinery	Water Harvesting Activity	Nalabund	No	700000.00	1	75.9341	12.4332	7.000	
Handiguddakavalu	1077	Comman Land	2	Machinery	Water Harvesting Activity	Nalabund	No	700000.00	1	76.1231	12.3918	7.000	
P.Basavanahalli	1253	Comman Land	28	Machinery	Water Harvesting Activity	Nalabund	No	700000.00	1	76.0326	12.4068	7.000	
Basavana eni	422	Comman Land	1	Machinery	Water Harvesting Activity	Nalabund	No	700000.00	1	75.9885	12.3956	7.000	
Bsavanaeni	429	Comman Land	1	Machinery	Water Harvesting Activity	Nalabund	No	700000.00	1	75.9876	12.3959	7.000	
Bsavanaeni	427	Comman Land	1	Machinery	Water Harvesting Activity	Nalabund	No	700000.00	1	75.9843	12.3912	7.000	
Naviluru	359	Comman Land	85	Machinery	Water Harvesting Activity	Nalabund	No	700000.00	1	75.9962	12.3885	7.000	
Naviluru	383	Comman Land	88	Machinery	Water Harvesting Activity	Nalabund	No	700000.00	1	75.9986	12.3886	7.000	
Naviluru	701	Comman Land	319	Machinery	Water Harvesting Activity	Nalabund	No	700000.00	1	75.9920	12.4095	7.000	
Hunasavadi	1788	Comman Land	48	Machinery	Water Harvesting Activity	Nalabund	No	700000.00	1	76.0421	12.3615	7.000	
Doddahosuru	4116	Comman Land	61	Machinery	Water Harvesting Activity	Rock Filled Dam	No	100000.00	1	75.9341	12.4332	1.000	
Bsavanaeni	4816	Comman Land	1	Machinery	Water Harvesting Activity	Rock Filled Dam	No	100000.00	1	75.9884	12.3961	1.000	
Giraguru	3488	Comman Land	33	Machinery	Water Harvesting Activity	Rock Filled Dam	No	100000.00	1	75.9531	12.4362	1.000	
Bsavanaeni	4736	Comman Land	1	Machinery	Water Harvesting Activity	Rock Filled Dam	No	100000.00	1	75.9884	12.3961	1.000	
Alanahalli	463	Comman Land	20	Machinery	Water Harvesting Activity	Rock Filled Dam	No	100000.00	1	76.0175	12.3812	1.000	
Doddahosuru	3979	Palaksha	61	Machinery	Water Harvesting Activity	Farmpond	No	73000.00	1	75.9342	12.4321	0.730	
P.Basavanahalli	1253	Comman Land	26	Machinery	Water Harvesting Activity	Farmpond	No	73000.00	1	76.0426	12.4062	0.730	

Village Name	Farmer Code	Farmer Name	Survey Number	Rate Type (Manually/ Machinery)	Activity Type (Soil Moisture Conservation Activity/ Water Harvesting Activity)	Activity Name	Unit	Unit Cost (In Rs.)	Proposed Quantity	Latitude (Deg-Min-Sec)	Longitude (Deg-Min-Sec)	Total Cost (In Lacs)	Site Photo
Giraguru	3434	Lilavathi	33	Machinery	Water Harvesting Activity	Farmpond	No	73000.00	1	75.9641	12.4352	0.730	
Charpura	1110	Govinda	3/1	Machinery	Water Harvesting Activity	Farmpond	No	73000.00	1	76.0356	12.3986	0.730	
Hunasavadi	1584	Nanjundagowda	16/4	Machinery	Water Harvesting Activity	Farmpond	No	73000.00	1	76.0398	12.3719	0.730	
Bylakuppe	3395	Anantha	68/2	Machinery	Water Harvesting Activity	Farmpond	No	73000.00	1	75.9891	12.4288	0.730	
Doddahosuru	3826	Pushparani	23	Machinery	Water Harvesting Activity	Farmpond	No	73000.00	1	75.9479	12.4430	0.730	
Giraguru	4609	Jagadeesha	65	Machinery	Water Harvesting Activity	Farmpond	No	73000.00	1	76.0503	12.4483	0.730	

## Plantation Type : Horticulture Activities

## Plantation Type : Horticulture Activities

Village Name	Farmer Name:	Farmer Code	Rate Type (Manually/ Machinery)	Survey No:	Total Area (Ha.)	Proposed Area (Ha.)	Activity/Model/Plant/Crop Name :	Number of Plants Per Ha	No. of plants	Method of Irrigation (Drip/Ring/Surface)	Source of Irrigation (Canal/Rainfed/ Well)	Area as per Type Of Land (Ha.)		Ownership of Land (Community Land/ Private Land/Other Land)	Latitude (Deg-Min-Sec)	Longitude (Deg-Min-Sec)
												Waste Land	Cultivable			
Naviluru	Devammaji s/o Late C K Pemmaiah -	1	Manually	10*/1	0.53	0.19	Mango, Coconut, Other	100	21	Surface	Rainfed/ Well	0	0.19	Private Land	75.9994	12.3887
Naviluru	Swami	2	Manually	100*/1	0.57	0.20	Mango, Coconut, Other	100	23	Surface	Rainfed/ Well	0	0.20	Private Land	75.9987	12.3886
Naviluru	Shivanegowda - s/o Rangegowda	3	Manually	100*/2	0.23	0.08	Mango, Coconut, Other	100	9	Surface	Rainfed/ Well	0	0.08	Private Land	75.9987	12.3886
Naviluru	Chandrakala W/O Tammanayaya, Krishnanurakaloni Periyapatna Town	4	Manually	101*/3	0.18	0.06	Mango, Coconut, Other	100	7	Surface	Rainfed/ Well	0	0.06	Private Land	75.9979	12.3886
Naviluru	Jayamma s/o Late Subbayya	5	Manually	102*/8	0.18	0.06	Mango, Coconut, Other	100	7	Surface	Rainfed/ Well	0	0.06	Private Land	75.9971	12.3888
Naviluru	Somashekara s/o T P Kuttappa	6	Manually	103*/1	0.11	0.04	Mango, Coconut, Other	100	4	Surface	Rainfed/ Well	0	0.04	Private Land	75.9962	12.3885
Naviluru	Sannamma w/o Nanjaiah	7	Manually	109*/*	0.18	0.06	Mango, Coconut, Other	100	7	Surface	Rainfed/ Well	0	0.06	Private Land	75.9955	12.3884
Naviluru	puttathimegowda s/o Late thimmagowda	8	Manually	11*/1	0.15	0.05	Mango, Coconut, Other	100	6	Surface	Rainfed/ Well	0	0.05	Private Land	75.9941	12.3892
Naviluru	KaLate gowda s/o KaLate gowda	9	Manually	11*/3	0.09	0.03	Mango, Coconut, Other	100	4	Surface	Rainfed/ Well	0	0.03	Private Land	75.9941	12.3892
Naviluru	Beeramma W/O Javaregowda	10	Manually	110*/3	0.18	0.06	Mango, Coconut, Other	100	7	Surface	Rainfed/ Well	0	0.06	Private Land	75.9922	12.3888
Naviluru	Venkatesh s/o Ramegowda	11	Manually	111*/1	0.17	0.06	Mango, Coconut, Other	100	7	Surface	Rainfed/ Well	0	0.06	Private Land	75.9906	12.3887
Naviluru	Kalappa s/o Irachari	12	Manually	114*/3	0.19	0.07	Mango, Coconut, Other	100	8	Surface	Rainfed/ Well	0	0.07	Private Land	75.9892	12.3887
Naviluru	Sudha W/O Late Shivanna	13	Manually	117*/*	0.14	0.05	Mango, Coconut, Other	100	5	Surface	Rainfed/ Well	0	0.05	Private Land	75.9856	12.3871
Naviluru	Beeramma W/O Javaregowda	14	Manually	118*/1	0.18	0.06	Mango, Coconut, Other	100	7	Surface	Rainfed/ Well	0	0.06	Private Land	75.9944	12.3878
Naviluru	Devammaji s/o Late C K Pemmaiah -	15	Manually	12*/1	0.37	0.13	Mango, Coconut, Other	100	15	Surface	Rainfed/ Well	0	0.13	Private Land	75.9894	12.3876
Naviluru	Nagamma W/Orajegowda	16	Manually	124*/8	0.18	0.06	Mango, Coconut, Other	100	7	Surface	Rainfed/ Well	0	0.06	Private Land	75.9927	12.3873
Naviluru	Kempegowda s/o Appanegowda	17	Manually	13*/1	0.11	0.04	Mango, Coconut, Other	100	4	Surface	Rainfed/ Well	0	0.04	Private Land	75.9910	12.3875
Naviluru	Kempegowda -	18	Manually	13*/2	0.31	0.11	Mango, Coconut, Other	100	12	Surface	Rainfed/ Well	0	0.11	Private Land	75.9910	12.3875
Naviluru	Ningaraju s/o kazzegowda	19	Manually	132*/1	0.18	0.06	Mango, Coconut, Other	100	7	Surface	Rainfed/ Well	0	0.06	Private Land	75.9904	12.3870
Naviluru	Nagaraja N A s/o Annegowda -	20	Manually	135*/3	0.14	0.05	Mango, Coconut, Other	100	5	Surface	Rainfed/ Well	0	0.05	Private Land	75.9944	12.3868
Naviluru	Chowdegowda s/o ningegowda	21	Manually	136*/2	0.19	0.07	Mango, Coconut, Other	100	8	Surface	Rainfed/ Well	0	0.07	Private Land	75.9978	12.3867
Naviluru	Maligowda	22	Manually	137*/1	0.18	0.06	Mango, Coconut, Other	100	7	Surface	Rainfed/ Well	0	0.06	Private Land	75.9887	12.3871
Naviluru	Vasanthamma W/O Late N V Shivanna	23	Manually	15*/2	0.20	0.07	Mango, Coconut, Other	100	8	Surface	Rainfed/ Well	0	0.07	Private Land	75.9893	12.3867
Naviluru	N M Laxmi s/o Mahadevamma	24	Manually	15*/3	0.14	0.05	Mango, Coconut, Other	100	6	Surface	Rainfed/ Well	0	0.05	Private Land	75.9893	12.3867
Naviluru	Kempegowda s/o javaregowda	25	Manually	16*/1	0.29	0.10	Mango, Coconut, Other	100	12	Surface	Rainfed/ Well	0	0.10	Private Land	75.9967	12.3863
Naviluru	Venkata - s/o Javaregowda	26	Manually	16*/2	0.12	0.04	Mango, Coconut, Other	100	5	Surface	Rainfed/ Well	0	0.04	Private Land	75.9967	12.3863
Naviluru	Venkata - s/o Javaregowda	27	Manually	17*/1	0.17	0.06	Mango, Coconut, Other	100	7	Surface	Rainfed/ Well	0	0.06	Private Land	75.9995	12.3864
Naviluru	Raja - s/o Jawaregowda	28	Manually	17*/2	0.23	0.08	Mango, Coconut, Other	100	9	Surface	Rainfed/ Well	0	0.08	Private Land	75.9995	12.3864
Naviluru	N K Shekhara s/o Kempegowda	29	Manually	18*/4	0.14	0.05	Mango, Coconut, Other	100	6	Surface	Rainfed/ Well	0	0.05	Private Land	75.9883	12.3852
Naviluru	N K Rajegowda s/o Kempegowda	30	Manually	18*/5	0.14	0.05	Mango, Coconut, Other	100	6	Surface	Rainfed/ Well	0	0.05	Private Land	75.9883	12.3852
Naviluru	Mahadevamma Urul Mahadevi w/o Late Mahadevanna	31	Manually	19*/*	0.23	0.08	Mango, Coconut, Other	100	9	Surface	Rainfed/ Well	0	0.08	Private Land	75.9890	12.3862
Naviluru	Vasanthamma W/O Late N V Shivanna	32	Manually	19*/*	0.24	0.09	Mango, Coconut, Other	100	10	Surface	Rainfed/ Well	0	0.09	Private Land	75.9890	12.3862
Naviluru	Jayamma W/O Late N T Suresh	34	Manually	22*/1	0.39	0.14	Mango, Coconut, Other	100	15	Surface	Rainfed/ Well	0	0.14	Private Land	75.9926	12.3864
Naviluru	Shivanna - s/o Thamegowda	35	Manually	22*/2	0.52	0.18	Mango, Coconut, Other	100	21	Surface	Rainfed/ Well	0	0.18	Private Land	75.9926	12.3864
Naviluru	Chowdegowda	36	Manually	22*/3	0.52	0.18	Mango, Coconut, Other	100	21	Surface	Rainfed/ Well	0	0.18	Private Land	75.9926	12.3864
Naviluru	Tamagowda s/o kazzegowda	37	Manually	23*/1	0.59	0.20	Mango, Coconut, Other	100	23	Surface	Rainfed/ Well	0	0.20	Private Land	76.0004	12.3859

Village Name	Farmer Name:	Farmer Code	Rate Type (Manually/Machinery)	Survey No:	Total Area (Ha.)	Proposed Area (Ha.)	Activity/Model/Plant/Crop Name :	Number of Plants Per Ha	No. of plants	Method of Irrigation (Drip/Ring/Surface)	Source of Irrigation (Canal/Rainfed/Well)	Area as per Type Of Land (Ha.)		Ownership of Land (Community Land/ Private Land/Other Land)	Latitude (Deg-Min-Sec)	Longitude (Deg-Min-Sec)
												Waste Land	Cultivable			
Naviluru	Nagegowda s/o Late Rajegowda	38	Manually	23*/2	0.29	0.10	Mango, Coconut, Other	100	12	Surface	Rainfed/ Well	0	0.10	Private Land	76.0004	12.3859
Naviluru	Somegowda s/o Late kaLate gowda	39	Manually	23*/3	0.18	0.06	Mango, Coconut, Other	100	7	Surface	Rainfed/ Well	0	0.06	Private Land	76.0004	12.3859
Naviluru	Tammegowda s/o kazgegowda	40	Manually	24*/1	0.35	0.12	Mango, Coconut, Other	100	14	Surface	Rainfed/ Well	0	0.12	Private Land	75.9852	12.3860
Naviluru	Somegowda s/o Late kaLate gowda	41	Manually	24*/2	0.25	0.09	Mango, Coconut, Other	100	10	Surface	Rainfed/ Well	0	0.09	Private Land	75.9852	12.3860
Naviluru	Kallamma W/O Late Rajegowda	42	Manually	24*/3	0.18	0.06	Mango, Coconut, Other	100	7	Surface	Rainfed/ Well	0	0.06	Private Land	75.9852	12.3860
Naviluru	Ningaraju s/o kazzegowda	43	Manually	24*/4	0.70	0.25	Mango, Coconut, Other	100	28	Surface	Rainfed/ Well	0	0.25	Private Land	75.9852	12.3860
Naviluru	HONNAMMA w/o. Doddaiiah	44	Manually	245*/*	0.45	0.16	Mango, Coconut, Other	100	18	Surface	Rainfed/ Well	0	0.16	Private Land	75.9872	12.3856
Naviluru	Swamy s/o sannaiah	45	Manually	245*/*	0.36	0.13	Mango, Coconut, Other	100	14	Surface	Rainfed/ Well	0	0.13	Private Land	75.9872	12.3856
Naviluru	Thimmagowda s/o Karigowda	46	Manually	245*/*	1.62	0.57	Mango, Coconut, Other	100	65	Surface	Rainfed/ Well	0	0.57	Private Land	75.9872	12.3856
Naviluru	P A Raghuvaiiah s/o Annaiah	47	Manually	245*/*	1.20	0.42	Mango, Coconut, Other	100	48	Surface	Rainfed/ Well	0	0.42	Private Land	75.9872	12.3856
Naviluru	K.S. Koosanna s/o Somaiah	48	Manually	245*/*	0.80	0.28	Mango, Coconut, Other	100	32	Surface	Rainfed/ Well	0	0.28	Private Land	75.9872	12.3856
Naviluru	KaLate gowda s/o Late Kuntegowda	49	Manually	245*/*	1.22	0.43	Mango, Coconut, Other	100	49	Surface	Rainfed/ Well	0	0.43	Private Land	75.9872	12.3856
Naviluru	Dasayya - s/o Raiappa	50	Manually	245*/*	0.45	0.16	Mango, Coconut, Other	100	18	Surface	Rainfed/ Well	0	0.16	Private Land	75.9872	12.3856
Naviluru	Papegowda s/o Somegowda	51	Manually	245*/*	1.08	0.38	Mango, Coconut, Other	100	43	Surface	Rainfed/ Well	0	0.38	Private Land	75.9872	12.3856
Naviluru	Putnamma - W/O Ramanayaka	52	Manually	245*/*	0.72	0.25	Mango, Coconut, Other	100	29	Surface	Rainfed/ Well	0	0.25	Private Land	75.9872	12.3856
Naviluru	Lakshmashetti s/o Jawarashetty	53	Manually	245*/*	0.36	0.13	Mango, Coconut, Other	100	14	Surface	Rainfed/ Well	0	0.13	Private Land	75.9872	12.3856
Naviluru	Jayamma W/O Ninggeowda	54	Manually	245*/*	1.20	0.42	Mango, Coconut, Other	100	48	Surface	Rainfed/ Well	0	0.42	Private Land	75.9872	12.3856
Naviluru	Shivaraju s/o Doddaiiah	55	Manually	245*/*	0.80	0.28	Mango, Coconut, Other	100	32	Surface	Rainfed/ Well	0	0.28	Private Land	75.9872	12.3856
Naviluru	Small - s/o dyavaiah	56	Manually	245*/*	0.63	0.22	Mango, Coconut, Other	100	25	Surface	Rainfed/ Well	0	0.22	Private Land	75.9872	12.3856
Naviluru	Chandramma s/o Late Shettigowda	57	Manually	245*/*	1.10	0.39	Mango, Coconut, Other	100	44	Surface	Rainfed/ Well	0	0.39	Private Land	75.9872	12.3856
Naviluru	K.P.Vishwanath s/o Late Ponnappa	58	Manually	245*/*	0.27	0.09	Mango, Coconut, Other	100	11	Surface	Rainfed/ Well	0	0.09	Private Land	75.9872	12.3856
Naviluru	K.P.Vishwanath s/o Ponnappa	59	Manually	245*/*	0.27	0.09	Mango, Coconut, Other	100	11	Surface	Rainfed/ Well	0	0.09	Private Land	75.9872	12.3856
Naviluru	K P Sivayya s/o Ponnappa	60	Manually	245*/*	0.23	0.08	Mango, Coconut, Other	100	9	Surface	Rainfed/ Well	0	0.08	Private Land	75.9872	12.3856
Naviluru	Appaji s/o Late helavaiah	61	Manually	245*/*	0.45	0.16	Mango, Coconut, Other	100	18	Surface	Rainfed/ Well	0	0.16	Private Land	75.9872	12.3856
Naviluru	Javarayya s/o Irayya	62	Manually	245*/*	0.11	0.04	Mango, Coconut, Other	100	4	Surface	Rainfed/ Well	0	0.04	Private Land	75.9872	12.3856
Naviluru	DODDAIAH s/o moggaiah	63	Manually	245*/*	0.54	0.19	Mango, Coconut, Other	100	22	Surface	Rainfed/ Well	0	0.19	Private Land	75.9872	12.3856
Naviluru	Naganayaka s/o Kallanayaka	64	Manually	245*/*	1.15	0.40	Mango, Coconut, Other	100	46	Surface	Rainfed/ Well	0	0.40	Private Land	75.9872	12.3856
Naviluru	Annegowda - s/o KulLate gowda	65	Manually	245*/*	0.54	0.19	Mango, Coconut, Other	100	22	Surface	Rainfed/ Well	0	0.19	Private Land	75.9872	12.3856
Naviluru	Akkayya W/O sannaiah	66	Manually	245*/*	0.63	0.22	Mango, Coconut, Other	100	25	Surface	Rainfed/ Well	0	0.22	Private Land	75.9872	12.3856
Naviluru	Changamma W/O Andandaiah	67	Manually	245*/*	0.36	0.13	Mango, Coconut, Other	100	14	Surface	Rainfed/ Well	0	0.13	Private Land	75.9872	12.3856
Naviluru	Rajamma W/O Raju	68	Manually	245*/*	0.72	0.25	Mango, Coconut, Other	100	29	Surface	Rainfed/ Well	0	0.25	Private Land	75.9872	12.3856
Naviluru	Bhagyamma W/O Sureshnayaka	69	Manually	245*/*	0.16	0.06	Mango, Coconut, Other	100	6	Surface	Rainfed/ Well	0	0.06	Private Land	75.9872	12.3856
Naviluru	sannadevaiah s/o Doddaiiah	70	Manually	245*/*	1.08	0.38	Mango, Coconut, Other	100	43	Surface	Rainfed/ Well	0	0.38	Private Land	75.9872	12.3856
Naviluru	Bigothamgowda s/o Thimmagowda	71	Manually	245*/*	0.68	0.24	Mango, Coconut, Other	100	27	Surface	Rainfed/ Well	0	0.24	Private Land	75.9872	12.3856
Naviluru	Javarayya s/o karaiah	72	Manually	245*/*	0.09	0.03	Mango, Coconut, Other	100	4	Surface	Rainfed/ Well	0	0.03	Private Land	75.9872	12.3856
Naviluru	Daryavya s/o Thimaiah	73	Manually	245*/*	0.39	0.14	Mango, Coconut, Other	100	15	Surface	Rainfed/ Well	0	0.14	Private Land	75.9872	12.3856
Naviluru	Thimamma w/o Sannaiah	74	Manually	245*/*	0.70	0.25	Mango, Coconut, Other	100	28	Surface	Rainfed/ Well	0	0.25	Private Land	75.9872	12.3856
Naviluru	Irappachari s/o Ramachari	75	Manually	245*/*	0.14	0.05	Mango, Coconut, Other	100	5	Surface	Rainfed/ Well	0	0.05	Private Land	75.9872	12.3856
Naviluru	Chandra s/o KulLate gowda	76	Manually	245*/*	0.09	0.03	Mango, Coconut, Other	100	4	Surface	Rainfed/ Well	0	0.03	Private Land	75.9872	12.3856

Village Name	Farmer Name:	Farmer Code	Rate Type (Manually/Machinery)	Survey No:	Total Area (Ha.)	Proposed Area (Ha.)	Activity/Model/Plant/Crop Name :	Number of Plants Per Ha	No. of plants	Method of Irrigation (Drip/Ring/Surface)	Source of Irrigation (Canal/Rainfed/Well)	Area as per Type Of Land (Ha.)		Ownership of Land (Community Land/ Private Land/Other Land)	Latitude (Deg-Min-Sec)	Longitude (Deg-Min-Sec)
												Waste Land	Cultivable			
Naviluru	Devamma W/O Rajaiah	77	Manually	245/*/*	0.32	0.11	Mango, Coconut, Other	100	13	Surface	Rainfed/ Well	0	0.11	Private Land	75.9872	12.3856
Naviluru	Irappa s/o Karyaiah	78	Manually	245/*/*	0.86	0.30	Mango, Coconut, Other	100	34	Surface	Rainfed/ Well	0	0.30	Private Land	75.9872	12.3856
Naviluru	Swamigowda s/o Kullate gowda	79	Manually	245/*/*	0.45	0.16	Mango, Coconut, Other	100	18	Surface	Rainfed/ Well	0	0.16	Private Land	75.9872	12.3856
Naviluru	C Mahadeva s/o Late Channaiah	80	Manually	245/*/*	0.72	0.25	Mango, Coconut, Other	100	29	Surface	Rainfed/ Well	0	0.25	Private Land	75.9872	12.3856
Naviluru	Venkatesha s/o Kempegowda	81	Manually	245/*/*	0.72	0.25	Mango, Coconut, Other	100	29	Surface	Rainfed/ Well	0	0.25	Private Land	75.9872	12.3856
Naviluru	Ramaiah s/o Kengaiiah	82	Manually	245/*/*	0.72	0.25	Mango, Coconut, Other	100	29	Surface	Rainfed/ Well	0	0.25	Private Land	75.9872	12.3856
Naviluru	Ramaiah s/o Kengaiiah	83	Manually	245/*/*	0.72	0.25	Mango, Coconut, Other	100	29	Surface	Rainfed/ Well	0	0.25	Private Land	75.9872	12.3856
Naviluru	Madegowda s/o javaregowda	84	Manually	245/*/*	0.70	0.25	Mango, Coconut, Other	100	28	Surface	Rainfed/ Well	0	0.25	Private Land	75.9872	12.3856
Naviluru	Shanthamma W/O Subbanayaka	85	Manually	245/*/*	0.36	0.13	Mango, Coconut, Other	100	14	Surface	Rainfed/ Well	0	0.13	Private Land	75.9872	12.3856
Naviluru	Irappa s/o doddaiiah	86	Manually	245/*/*	0.45	0.16	Mango, Coconut, Other	100	18	Surface	Rainfed/ Well	0	0.16	Private Land	75.9872	12.3856
Naviluru	NS Manjunatha s/o Late Somegowda	87	Manually	245/*/*	0.72	0.25	Mango, Coconut, Other	100	29	Surface	Rainfed/ Well	0	0.25	Private Land	75.9872	12.3856
Naviluru	Manjunatha s/o Swamigowda	88	Manually	245/*/*	0.72	0.25	Mango, Coconut, Other	100	29	Surface	Rainfed/ Well	0	0.25	Private Land	75.9872	12.3856
Naviluru	Irappa s/o Karyaiah	89	Manually	245/*/*	0.86	0.30	Mango, Coconut, Other	100	34	Surface	Rainfed/ Well	0	0.30	Private Land	75.9872	12.3856
Naviluru	Puttegowda s/o Late Javaregowda	90	Manually	245/*/*	0.90	0.32	Mango, Coconut, Other	100	36	Surface	Rainfed/ Well	0	0.32	Private Land	75.9872	12.3856
Naviluru	V Rajendra s/o Venkategowda	91	Manually	245/*/*	0.36	0.13	Mango, Coconut, Other	100	14	Surface	Rainfed/ Well	0	0.13	Private Land	75.9872	12.3856
Naviluru	Andanayya s/o ningaiiah	92	Manually	245/*/*	0.27	0.09	Mango, Coconut, Other	100	11	Surface	Rainfed/ Well	0	0.09	Private Land	75.9872	12.3856
Naviluru	Rangegowda - s/o Karigowda	93	Manually	245/*/*	1.44	0.50	Mango, Coconut, Other	100	58	Surface	Rainfed/ Well	0	0.50	Private Land	75.9872	12.3856
Naviluru	Premamma W/O Late Chandraiah	94	Manually	245/*/*	0.54	0.19	Mango, Coconut, Other	100	22	Surface	Rainfed/ Well	0	0.19	Private Land	75.9872	12.3856
Naviluru	Kallamma W/O Late Thamegowda	95	Manually	245/*/*	1.44	0.50	Mango, Coconut, Other	100	58	Surface	Rainfed/ Well	0	0.50	Private Land	75.9872	12.3856
Naviluru	Puttegowda s/o javaregowda	96	Manually	245/*/*	0.68	0.24	Mango, Coconut, Other	100	27	Surface	Rainfed/ Well	0	0.24	Private Land	75.9872	12.3856
Naviluru	Kalyanamma w/o. Iraiiah	97	Manually	245/*/*	0.36	0.13	Mango, Coconut, Other	100	14	Surface	Rainfed/ Well	0	0.13	Private Land	75.9872	12.3856
Naviluru	Kalyanamma w/o. Iraiiah	98	Manually	245/*/*	0.14	0.05	Mango, Coconut, Other	100	5	Surface	Rainfed/ Well	0	0.05	Private Land	75.9872	12.3856
Naviluru	Gowamma w/o Late Sannanayaka	99	Manually	245/*/*	0.54	0.19	Mango, Coconut, Other	100	22	Surface	Rainfed/ Well	0	0.19	Private Land	75.9872	12.3856
Naviluru	M Shivanna s/o Mylarigowda	101	Manually	25/*/1	0.48	0.17	Mango, Coconut, Other	100	19	Surface	Rainfed/ Well	0	0.17	Private Land	75.9927	12.3857
Naviluru	Gowamma w/o Tamaiah	102	Manually	25/*/1	0.48	0.17	Mango, Coconut, Other	100	19	Surface	Rainfed/ Well	0	0.17	Private Land	75.9927	12.3857
Naviluru	Gauramma W/O Late Annegowda -	103	Manually	25/*/2	0.14	0.05	Mango, Coconut, Other	100	6	Surface	Rainfed/ Well	0	0.05	Private Land	75.9927	12.3857
Naviluru	Channamma W/O Late Azzigowda	104	Manually	25/*/2	0.15	0.05	Mango, Coconut, Other	100	6	Surface	Rainfed/ Well	0	0.05	Private Land	75.9927	12.3857
Naviluru	Channamma W/O Late Azzigowda	105	Manually	25/*/3	0.10	0.03	Mango, Coconut, Other	100	4	Surface	Rainfed/ Well	0	0.03	Private Land	75.9927	12.3857
Naviluru	Gauramma W/O Late Annegowda -	106	Manually	25/*/4	0.10	0.03	Mango, Coconut, Other	100	4	Surface	Rainfed/ Well	0	0.03	Private Land	75.9927	12.3857
Naviluru	kumara s/o doddaiiah	107	Manually	257/*/3	0.18	0.06	Mango, Coconut, Other	100	7	Surface	Rainfed/ Well	0	0.06	Private Land	75.9945	12.3858
Naviluru	devaraju s/o Late doddaiiah	108	Manually	257/*/4	0.18	0.06	Mango, Coconut, Other	100	7	Surface	Rainfed/ Well	0	0.06	Private Land	75.9945	12.3858
Naviluru	D puttaraju s/o doddaiiah	109	Manually	258/*/*	0.27	0.09	Mango, Coconut, Other	100	11	Surface	Rainfed/ Well	0	0.09	Private Land	75.9837	12.3858
Naviluru	Shingayya - s/o Kal Manti Karyaiah	110	Manually	259/*/*	0.18	0.06	Mango, Coconut, Other	100	7	Surface	Rainfed/ Well	0	0.06	Private Land	75.9907	12.3854
Naviluru	Javaregowda My mother Jayawada - Swamigowda	111	Manually	26/*/1	0.83	0.29	Mango, Coconut, Other	100	33	Surface	Rainfed/ Well	0	0.29	Private Land	75.9961	12.3855
Naviluru	Gauramma W/O Late Annegowda -	112	Manually	26/*/2	0.11	0.04	Mango, Coconut, Other	100	4	Surface	Rainfed/ Well	0	0.04	Private Land	75.9961	12.3855
Naviluru	Gauramma W/O Late Annegowda -	113	Manually	26/*/3	0.12	0.04	Mango, Coconut, Other	100	5	Surface	Rainfed/ Well	0	0.04	Private Land	75.9961	12.3855
Naviluru	Channamma W/O Late Azzigowda	114	Manually	26/*/4	0.10	0.03	Mango, Coconut, Other	100	4	Surface	Rainfed/ Well	0	0.03	Private Land	75.9961	12.3855
Naviluru	Channamma W/O Late Azzigowda	115	Manually	26/*/5	0.12	0.04	Mango, Coconut, Other	100	5	Surface	Rainfed/ Well	0	0.04	Private Land	75.9961	12.3855
Naviluru	Narayanayya - s/o tharaayaiah	116	Manually	261/*/1	0.34	0.12	Mango, Coconut, Other	100	14	Surface	Rainfed/ Well	0	0.12	Private Land	75.9993	12.3856



Village Name	Farmer Name:	Farmer Code	Rate Type (Manually/Machinery)	Survey No:	Total Area (Ha.)	Proposed Area (Ha.)	Activity/Model/Plant/Crop Name :	Number of Plants Per Ha	No. of plants	Method of Irrigation (Drip/Ring/Surface)	Source of Irrigation (Canal/Rainfed/Well)	Area as per Type Of Land (Ha.)		Ownership of Land (Community Land/ Private Land/Other Land)	Latitude (Deg-Min-Sec)	Longitude (Deg-Min-Sec)
												Waste Land	Cultivable			
Naviluru	C.Thammanayya s/o Late chaluvaiah	117	Manually	261/*2	0.70	0.25	Mango, Coconut, Other	100	28	Surface	Rainfed/ Well	0	0.25	Private Land	75.9993	12.3856
Naviluru	doddaiah - s/o Saavalaiah	118	Manually	261/*3	0.70	0.25	Mango, Coconut, Other	100	28	Surface	Rainfed/ Well	0	0.25	Private Land	75.9993	12.3856
Naviluru	Iraiaha s/o KLate aiah	119	Manually	261/*4	0.35	0.12	Mango, Coconut, Other	100	14	Surface	Rainfed/ Well	0	0.12	Private Land	75.9993	12.3856
Naviluru	K G Mutanna s/o Gopala	120	Manually	262/**	1.74	0.61	Mango, Coconut, Other	100	69	Surface	Rainfed/ Well	0	0.61	Private Land	75.9890	12.3849
Naviluru	doddathammya s/o Jawaraiah	121	Manually	263/**	0.79	0.28	Mango, Coconut, Other	100	32	Surface	Rainfed/ Well	0	0.28	Private Land	75.9981	12.3857
Naviluru	sannathamaih s/o Jawaraiah	122	Manually	263/**	0.41	0.14	Mango, Coconut, Other	100	16	Surface	Rainfed/ Well	0	0.14	Private Land	75.9981	12.3857
Naviluru	tholasama w/o Late Puttaiah	123	Manually	263/**	0.41	0.14	Mango, Coconut, Other	100	16	Surface	Rainfed/ Well	0	0.14	Private Land	75.9981	12.3857
Naviluru	Ramaiah - s/o Dasaaiah	125	Manually	265/*3	0.18	0.06	Mango, Coconut, Other	100	7	Surface	Rainfed/ Well	0	0.06	Private Land	75.9900	12.3849
Naviluru	N Gopala s/o Late Nanjayaiah	126	Manually	271/*1	0.50	0.18	Mango, Coconut, Other	100	20	Surface	Rainfed/ Well	0	0.18	Private Land	75.9867	12.3841
Naviluru	M Shivanna s/o Mylarigowda	127	Manually	271/*2	0.11	0.04	Mango, Coconut, Other	100	4	Surface	Rainfed/ Well	0	0.04	Private Land	75.9867	12.3841
Naviluru	doddathamaih s/o Jawaraiah	128	Manually	270/**	0.36	0.13	Mango, Coconut, Other	100	14	Surface	Rainfed/ Well	0	0.13	Private Land	75.9836	12.3856
Naviluru	puttamma W/O Late "Thimmaiah	129	Manually	270/**	0.97	0.34	Mango, Coconut, Other	100	39	Surface	Rainfed/ Well	0	0.34	Private Land	75.9836	12.3856
Naviluru	Chuttymmayya - s/o jawaraiah	130	Manually	270/**	0.32	0.11	Mango, Coconut, Other	100	13	Surface	Rainfed/ Well	0	0.11	Private Land	75.9836	12.3856
Naviluru	tholasamma s/o Late Puttaiah	131	Manually	270/**	0.32	0.11	Mango, Coconut, Other	100	13	Surface	Rainfed/ Well	0	0.11	Private Land	75.9836	12.3856
Naviluru	tholasamma s/o Late Puttaiah	132	Manually	271/**	0.50	0.17	Mango, Coconut, Other	100	20	Surface	Rainfed/ Well	0	0.17	Private Land	75.9860	12.3839
Naviluru	Gowramma W/O Late "chowdaiah	133	Manually	271/**	0.34	0.12	Mango, Coconut, Other	100	14	Surface	Rainfed/ Well	0	0.12	Private Land	75.9860	12.3839
Naviluru	Jayamma W/O Late Kalsegowda	135	Manually	272/*1	0.28	0.10	Mango, Coconut, Other	100	11	Surface	Rainfed/ Well	0	0.10	Private Land	75.9973	12.3851
Naviluru	Rangegowda - s/o Karigowda	136	Manually	272/*2	0.88	0.31	Mango, Coconut, Other	100	35	Surface	Rainfed/ Well	0	0.31	Private Land	75.9973	12.3851
Naviluru	Nagaraja s/o Late Lakkegowda	137	Manually	272/*3	0.24	0.09	Mango, Coconut, Other	100	10	Surface	Rainfed/ Well	0	0.09	Private Land	75.9973	12.3851
Naviluru	Tamagowda s/o lakkegowda	138	Manually	272/*4	0.27	0.09	Mango, Coconut, Other	100	11	Surface	Rainfed/ Well	0	0.09	Private Land	75.9973	12.3851
Naviluru	Shivaraju s/o Late lakkegowda -	139	Manually	272/*5	0.24	0.09	Mango, Coconut, Other	100	10	Surface	Rainfed/ Well	0	0.09	Private Land	75.9973	12.3851
Naviluru	N M Laxmi s/o Mahadevamma	140	Manually	273/*1	0.33	0.12	Mango, Coconut, Other	100	13	Surface	Rainfed/ Well	0	0.12	Private Land	75.9998	12.3846
Naviluru	N K Shekhara s/o Kempegowda	141	Manually	273/*2	0.44	0.15	Mango, Coconut, Other	100	18	Surface	Rainfed/ Well	0	0.15	Private Land	75.9998	12.3846
Naviluru	N K Chandrappa s/o Kempegowda	142	Manually	273/*3	0.23	0.08	Mango, Coconut, Other	100	9	Surface	Rainfed/ Well	0	0.08	Private Land	75.9998	12.3846
Naviluru	Vasanthamma W/O Late N V Shivanna	143	Manually	273/*4	0.33	0.12	Mango, Coconut, Other	100	13	Surface	Rainfed/ Well	0	0.12	Private Land	75.9998	12.3846
Naviluru	N M Laxmi s/o Mahadevamma	144	Manually	274/*1	0.29	0.10	Mango, Coconut, Other	100	12	Surface	Rainfed/ Well	0	0.10	Private Land	75.9834	12.3853
Naviluru	N K Chandrappa s/o Kempegowda	145	Manually	274/*2	0.23	0.08	Mango, Coconut, Other	100	9	Surface	Rainfed/ Well	0	0.08	Private Land	75.9834	12.3853
Naviluru	N K Venkatesha s/o Kempegowda	146	Manually	274/*3	0.44	0.15	Mango, Coconut, Other	100	18	Surface	Rainfed/ Well	0	0.15	Private Land	75.9834	12.3853
Naviluru	N K Rajegowda s/o Kempegowda	147	Manually	274/*4	0.44	0.15	Mango, Coconut, Other	100	18	Surface	Rainfed/ Well	0	0.15	Private Land	75.9834	12.3853
Naviluru	Vasanthamma W/O Late N V Shivanna	148	Manually	274/*6	0.29	0.10	Mango, Coconut, Other	100	12	Surface	Rainfed/ Well	0	0.10	Private Land	75.9834	12.3853
Naviluru	Ningamma - W/O MalLate a	149	Manually	275/**	0.18	0.06	Mango, Coconut, Other	100	7	Surface	Rainfed/ Well	0	0.06	Private Land	75.9853	12.3837
Naviluru	KM Charanagopal s/o K G Muthanna. -	150	Manually	276/*3	0.27	0.09	Mango, Coconut, Other	100	11	Surface	Rainfed/ Well	0	0.09	Private Land	76.0006	12.3847
Naviluru	K.G. Ashwinikumar - s/o K.M. Gopal	151	Manually	278/*9	0.20	0.07	Mango, Coconut, Other	100	8	Surface	Rainfed/ Well	0	0.07	Private Land	75.9848	12.3836
Naviluru	M Shivanna - s/o Mylarigowda	152	Manually	28/**	0.68	0.24	Mango, Coconut, Other	100	27	Surface	Rainfed/ Well	0	0.24	Private Land	75.9936	12.3839
Naviluru	Gowramma w/o Tammya	153	Manually	28/**	0.68	0.24	Mango, Coconut, Other	100	27	Surface	Rainfed/ Well	0	0.24	Private Land	75.9936	12.3839
Naviluru	Putnamma W/O Late Mallaiah	154	Manually	29/*1	0.40	0.14	Mango, Coconut, Other	100	16	Surface	Rainfed/ Well	0	0.14	Private Land	75.9846	12.3835
Naviluru	Putnamma W/O Late Mallaiah	155	Manually	29/*2	0.23	0.08	Mango, Coconut, Other	100	9	Surface	Rainfed/ Well	0	0.08	Private Land	75.9846	12.3835
Naviluru	Krishnegowda s/o Kajgegowda	156	Manually	29/*3	0.50	0.17	Mango, Coconut, Other	100	20	Surface	Rainfed/ Well	0	0.17	Private Land	75.9846	12.3835
Naviluru	Krishnegowda s/o Kajgegowda	157	Manually	30/*1	0.91	0.32	Mango, Coconut, Other	100	36	Surface	Rainfed/ Well	0	0.32	Private Land	75.9839	12.3833

Village Name	Farmer Name:	Farmer Code	Rate Type (Manually/Machinery)	Survey No:	Total Area (Ha.)	Proposed Area (Ha.)	Activity/Model/Plant/Crop Name :	Number of Plants Per Ha	No. of plants	Method of Irrigation (Drip/Ring/Surface)	Source of Irrigation (Canal/Rainfed/Well)	Area as per Type Of Land (Ha.)		Ownership of Land (Community Land/ Private Land/Other Land)	Latitude (Deg-Min-Sec)	Longitude (Deg-Min-Sec)
												Waste Land	Cultivable			
Naviluru	Gangamma W/O Marigowda	158	Manually	30*/2	0.20	0.07	Mango, Coconut, Other	100	8	Surface	Rainfed/ Well	0	0.07	Private Land	75.9839	12.3833
Naviluru	Putnamma -w/o MalLate gowda	159	Manually	30*/3	0.27	0.09	Mango, Coconut, Other	100	11	Surface	Rainfed/ Well	0	0.09	Private Land	75.9839	12.3833
Naviluru	A S NANJARAJE ARAS s/o Late A P SIDARALAYA ARAS	160	Manually	305*/*	0.20	0.07	Mango, Coconut, Other	100	8	Surface	Rainfed/ Well	0	0.07	Private Land	75.9924	12.3844
Naviluru	Swamigowda s/o Jawaregowda	161	Manually	306*/*	0.36	0.13	Mango, Coconut, Other	100	14	Surface	Rainfed/ Well	0	0.13	Private Land	75.9930	12.3843
Naviluru	Rajegowda s/o Azzagouda	162	Manually	306*/*	0.21	0.07	Mango, Coconut, Other	100	8	Surface	Rainfed/ Well	0	0.07	Private Land	75.9930	12.3843
Naviluru	Chowdegowda S/ O KulLate gowda	163	Manually	306*/*	0.54	0.19	Mango, Coconut, Other	100	22	Surface	Rainfed/ Well	0	0.19	Private Land	75.9930	12.3843
Naviluru	Devammaji s/o Late C K Pemmaiah -	164	Manually	306*/*	1.54	0.54	Mango, Coconut, Other	100	62	Surface	Rainfed/ Well	0	0.54	Private Land	75.9930	12.3843
Naviluru	Swamigowda s/o KulLate gowda	165	Manually	307*/*	0.36	0.13	Mango, Coconut, Other	100	14	Surface	Rainfed/ Well	0	0.13	Private Land	75.9951	12.3842
Naviluru	Swamigowda s/o Javaregowda	166	Manually	307*/*	0.72	0.25	Mango, Coconut, Other	100	29	Surface	Rainfed/ Well	0	0.25	Private Land	75.9951	12.3842
Naviluru	Rajegowda s/o Azzagouda	167	Manually	307*/*	0.21	0.07	Mango, Coconut, Other	100	8	Surface	Rainfed/ Well	0	0.07	Private Land	75.9951	12.3842
Naviluru	Devammaji s/o Late C K Pemmaiah	168	Manually	307*/*	0.51	0.18	Mango, Coconut, Other	100	21	Surface	Rainfed/ Well	0	0.18	Private Land	75.9951	12.3842
Naviluru	Devammaji s/o Late C K Pemmaiah -	169	Manually	307*/*	0.72	0.25	Mango, Coconut, Other	100	29	Surface	Rainfed/ Well	0	0.25	Private Land	75.9951	12.3842
Naviluru	Sri G.G. Hemantha Kumar. s/o Late Ganesha G F	170	Manually	308*/1	2.36	0.83	Mango, Coconut, Other	100	94	Surface	Rainfed/ Well	0	0.83	Private Land	75.9963	12.3841
Naviluru	Manjula s/o Late Nagaraju	171	Manually	309*/1	0.72	0.25	Mango, Coconut, Other	100	29	Surface	Rainfed/ Well	0	0.25	Private Land	75.9939	12.3843
Naviluru	Akkayamma W/O Late ChiLate gowda	172	Manually	309*/1	0.72	0.25	Mango, Coconut, Other	100	29	Surface	Rainfed/ Well	0	0.25	Private Land	75.9939	12.3843
Naviluru	Honnamma w/o Late .Somegowda	173	Manually	309*/1	0.72	0.25	Mango, Coconut, Other	100	29	Surface	Rainfed/ Well	0	0.25	Private Land	75.9939	12.3843
Naviluru	Shivanna s/o Thimmgowda	174	Manually	309*/1	1.14	0.40	Mango, Coconut, Other	100	46	Surface	Rainfed/ Well	0	0.40	Private Land	75.9939	12.3843
Naviluru	Kamalamma w/o Late Thimmgowda	175	Manually	309*/1	0.72	0.25	Mango, Coconut, Other	100	29	Surface	Rainfed/ Well	0	0.25	Private Land	75.9939	12.3843
Naviluru	Annegowda s/o Late sannegowda	176	Manually	309*/2	0.72	0.25	Mango, Coconut, Other	100	29	Surface	Rainfed/ Well	0	0.25	Private Land	75.9939	12.3843
Naviluru	N K Ningaya s/o KulLate gowda	177	Manually	31*/1	0.23	0.08	Mango, Coconut, Other	100	9	Surface	Rainfed/ Well	0	0.08	Private Land	75.9834	12.3826
Naviluru	Annegowda s/o KulLate gowda	178	Manually	31*/1	0.23	0.08	Mango, Coconut, Other	100	9	Surface	Rainfed/ Well	0	0.08	Private Land	75.9834	12.3826
Naviluru	Kallamma W/O Late Rajegowda	179	Manually	31*/2	0.90	0.32	Mango, Coconut, Other	100	36	Surface	Rainfed/ Well	0	0.32	Private Land	75.9834	12.3826
Naviluru	Somegowda s/o Late Govindegowda	180	Manually	31*/3	0.18	0.06	Mango, Coconut, Other	100	7	Surface	Rainfed/ Well	0	0.06	Private Land	75.9834	12.3826
Naviluru	Gauramma W/O Late Annegowda -	181	Manually	31*/4	0.14	0.05	Mango, Coconut, Other	100	5	Surface	Rainfed/ Well	0	0.05	Private Land	75.9834	12.3826
Naviluru	Gouramma W/O Late Annegowda	182	Manually	31*/5	0.14	0.05	Mango, Coconut, Other	100	5	Surface	Rainfed/ Well	0	0.05	Private Land	75.9834	12.3826
Naviluru	Chowdegowda s/o KulLate gowda	183	Manually	310*/*	2.12	0.74	Mango, Coconut, Other	100	85	Surface	Rainfed/ Well	0	0.74	Private Land	75.9882	12.3834
Naviluru	Puttaraju s/o Maligowda	184	Manually	311*/*	1.44	0.50	Mango, Coconut, Other	100	58	Surface	Rainfed/ Well	0	0.50	Private Land	75.9895	12.3844
Naviluru	Gowramma W/O Late "Ningappa	185	Manually	311*/*	0.52	0.18	Mango, Coconut, Other	100	21	Surface	Rainfed/ Well	0	0.18	Private Land	75.9895	12.3844
Naviluru	Kalappa - s/o Irayyaiah	186	Manually	311*/*	0.14	0.05	Mango, Coconut, Other	100	5	Surface	Rainfed/ Well	0	0.05	Private Land	75.9895	12.3844
Naviluru	Chowdegowda s/o Ninggowda	187	Manually	311*/*	0.72	0.25	Mango, Coconut, Other	100	29	Surface	Rainfed/ Well	0	0.25	Private Land	75.9895	12.3844
Naviluru	Ningappa s/o ningaya	188	Manually	312*/*	0.09	0.03	Mango, Coconut, Other	100	4	Surface	Rainfed/ Well	0	0.03	Private Land	75.9832	12.3814
Naviluru	King Swami s/o CheLate gowda	189	Manually	312*/*	0.72	0.25	Mango, Coconut, Other	100	29	Surface	Rainfed/ Well	0	0.25	Private Land	75.9975	12.3842
Naviluru	Kalappa s/o Irayya	190	Manually	312*/*	1.31	0.46	Mango, Coconut, Other	100	52	Surface	Rainfed/ Well	0	0.46	Private Land	75.9975	12.3842
Naviluru	Chowdegowda s/o Ninggowda	191	Manually	312*/*	0.18	0.06	Mango, Coconut, Other	100	7	Surface	Rainfed/ Well	0	0.06	Private Land	75.9975	12.3842
Naviluru	Chowdegowda s/o Ninggowda	192	Manually	312*/*	0.14	0.05	Mango, Coconut, Other	100	5	Surface	Rainfed/ Well	0	0.05	Private Land	75.9975	12.3842
Naviluru	Chowdegowda s/o Ninggowda	193	Manually	312*/*	0.09	0.03	Mango, Coconut, Other	100	4	Surface	Rainfed/ Well	0	0.03	Private Land	75.9975	12.3842
Naviluru	P D Anand -	194	Manually	313*/*	2.52	0.88	Mango, Coconut, Other	100	101	Surface	Rainfed/ Well	0	0.88	Private Land	75.9984	12.3840
Naviluru	Chowdegowda s/o Ninggowda	195	Manually	313*/*	0.36	0.13	Mango, Coconut, Other	100	14	Surface	Rainfed/ Well	0	0.13	Private Land	75.9984	12.3840
Naviluru	Chowdegowda s/o Ninggowda	196	Manually	314*/*	0.18	0.06	Mango, Coconut, Other	100	7	Surface	Rainfed/ Well	0	0.06	Private Land	75.9914	12.3838

Village Name	Farmer Name:	Farmer Code	Rate Type (Manually/Machinery)	Survey No:	Total Area (Ha.)	Proposed Area (Ha.)	Activity/Model/Plant/Crop Name :	Number of Plants Per Ha	No. of plants	Method of Irrigation (Drip/Ring/Surface)	Source of Irrigation (Canal/Rainfed/Well)	Area as per Type Of Land (Ha.)		Ownership of Land (Community Land/ Private Land/Other Land)	Latitude (Deg-Min-Sec)	Longitude (Deg-Min-Sec)
												Waste Land	Cultivable			
Naviluru	Chowdegowda s/o Ninggowda	197	Manually	315/*/*	0.18	0.06	Mango, Coconut, Other	100	7	Surface	Rainfed/ Well	0	0.06	Private Land	75.9939	12.3843
Naviluru	A S NANJARAJE ARAS s/o Late A P SIDARALAYA ARAS	198	Manually	316/*/*	0.36	0.13	Mango, Coconut, Other	100	14	Surface	Rainfed/ Well	0	0.13	Private Land	75.9834	12.3826
Naviluru	Gowramma W/O Late Ningappa	199	Manually	316/*/*	1.71	0.60	Mango, Coconut, Other	100	68	Surface	Rainfed/ Well	0	0.60	Private Land	75.9834	12.3826
Naviluru	N J Lokanath s/o Joyappa	200	Manually	317/*/*	0.18	0.06	Mango, Coconut, Other	100	7	Surface	Rainfed/ Well	0	0.06	Private Land	75.9943	12.3830
Naviluru	Doreswamy s/o CheLate gowda	201	Manually	317/*/*	0.36	0.13	Mango, Coconut, Other	100	14	Surface	Rainfed/ Well	0	0.13	Private Land	75.9943	12.3830
Naviluru	Devakamma W/O Jayappa	202	Manually	317/*/*	1.23	0.43	Mango, Coconut, Other	100	49	Surface	Rainfed/ Well	0	0.43	Private Land	75.9943	12.3830
Naviluru	N.C. Krishnappa s/o Changappa	203	Manually	317/*/*	0.81	0.28	Mango, Coconut, Other	100	32	Surface	Rainfed/ Well	0	0.28	Private Land	75.9943	12.3830
Naviluru	Thimamma W/O Chowdegowda	204	Manually	317/*/*	0.18	0.06	Mango, Coconut, Other	100	7	Surface	Rainfed/ Well	0	0.06	Private Land	75.9943	12.3830
Naviluru	A S NANJARAJE ARAS s/o Late A P SIDARALAYA ARAS	205	Manually	318/*/*	1.13	0.40	Mango, Coconut, Other	100	45	Surface	Rainfed/ Well	0	0.40	Private Land	75.9928	12.3824
Naviluru	DEVAKAMMA w/o JOYAPPA	206	Manually	318/*/*	1.05	0.37	Mango, Coconut, Other	100	42	Surface	Rainfed/ Well	0	0.37	Private Land	75.9928	12.3824
Naviluru	N C Timmaiah s/o N P Changappa	208	Manually	319/*/*	1.79	0.63	Mango, Coconut, Other	100	72	Surface	Rainfed/ Well	0	0.63	Private Land	75.9891	12.3822
Naviluru	Putnamma W/O MalLate gowda	209	Manually	32/*/*	0.72	0.25	Mango, Coconut, Other	100	29	Surface	Rainfed/ Well	0	0.25	Private Land	75.9994	12.3829
Naviluru	Gangamma W/O Marigowda	210	Manually	32/*/*	0.73	0.26	Mango, Coconut, Other	100	29	Surface	Rainfed/ Well	0	0.26	Private Land	75.9994	12.3829
Naviluru	P M Chandrashekar s/o P B Machaiah	211	Manually	320/*/*	3.04	1.06	Mango, Coconut, Other	100	122	Surface	Rainfed/ Well	0	1.06	Private Land	75.9834	12.3826
Naviluru	Jayalakshammammi W/O A C Modeling Arava	212	Manually	321/*/*	5.97	2.09	Mango, Coconut, Other	100	239	Surface	Rainfed/ Well	0	2.09	Private Land	75.9930	12.3843
Naviluru	ningaraju s/o Kampaya	213	Manually	322/*/*	0.36	0.13	Mango, Coconut, Other	100	14	Surface	Rainfed/ Well	0	0.13	Private Land	75.9951	12.3842
Naviluru	MalLate gowda s/o Late "Sanjivya	214	Manually	322/*/*	0.79	0.28	Mango, Coconut, Other	100	32	Surface	Rainfed/ Well	0	0.28	Private Land	75.9951	12.3842
Naviluru	Putnamma W/O Late Maligowda	215	Manually	323/*/*	1.25	0.44	Mango, Coconut, Other	100	50	Surface	Rainfed/ Well	0	0.44	Private Land	75.9834	12.3826
Naviluru	N.G. Nagaraju s/o Gendegowda	216	Manually	324/*/*	0.49	0.17	Mango, Coconut, Other	100	19	Surface	Rainfed/ Well	0	0.17	Private Land	75.9904	12.3829
Naviluru	Jayakumar M S s/o Shivalinga Gowda	217	Manually	325/*/*	2.21	0.77	Mango, Coconut, Other	100	88	Surface	Rainfed/ Well	0	0.77	Private Land	75.9904	12.3829
Naviluru	sannaiah s/o chaluvaiah	218	Manually	326/*/*	0.32	0.11	Mango, Coconut, Other	100	13	Surface	Rainfed/ Well	0	0.11	Private Land	75.9904	12.3829
Naviluru	Kallamma w/o .Viramudi	219	Manually	326/*/*	0.64	0.22	Mango, Coconut, Other	100	26	Surface	Rainfed/ Well	0	0.22	Private Land	75.9904	12.3829
Naviluru	Swami s/o Chaluvaiah	220	Manually	326/*/*	0.32	0.11	Mango, Coconut, Other	100	13	Surface	Rainfed/ Well	0	0.11	Private Land	75.9904	12.3829
Naviluru	Akkamma W/O Late ChiLate gowda	221	Manually	327/*/*	0.14	0.05	Mango, Coconut, Other	100	5	Surface	Rainfed/ Well	0	0.05	Private Land	75.9904	12.3829
Naviluru	Kamalamma w/o Late .Thimegowda	223	Manually	327/*/*	0.14	0.05	Mango, Coconut, Other	100	5	Surface	Rainfed/ Well	0	0.05	Private Land	75.9904	12.3829
Naviluru	Kalyanamma W/O Heavyviya	224	Manually	327/*/*	0.63	0.22	Mango, Coconut, Other	100	25	Surface	Rainfed/ Well	0	0.22	Private Land	75.9904	12.3829
Naviluru	Rajegowda s/o Jawaregowda	225	Manually	328/*/*	0.55	0.19	Mango, Coconut, Other	100	22	Surface	Rainfed/ Well	0	0.19	Private Land	75.9904	12.3829
Naviluru	Venkategowda s/o Javaregowda	226	Manually	328/*/*	0.91	0.32	Mango, Coconut, Other	100	36	Surface	Rainfed/ Well	0	0.32	Private Land	75.9973	12.3811
Naviluru	Kempegowda s/o Jawaregowda	227	Manually	328/*/*	0.91	0.32	Mango, Coconut, Other	100	36	Surface	Rainfed/ Well	0	0.32	Private Land	75.9884	12.3825
Naviluru	Doreswamy s/o CheLate gowda	228	Manually	328/*/*	0.36	0.13	Mango, Coconut, Other	100	14	Surface	Rainfed/ Well	0	0.13	Private Land	75.9968	12.3821
Naviluru	putta thimmgowda s/o thimmgowda	229	Manually	329/*/*	0.98	0.34	Mango, Coconut, Other	100	39	Surface	Rainfed/ Well	0	0.34	Private Land	75.9874	12.3824
Naviluru	KalLate gowda - s/o Kalappa	230	Manually	329/*/*	0.98	0.34	Mango, Coconut, Other	100	39	Surface	Rainfed/ Well	0	0.34	Private Land	75.9986	12.3819
Naviluru	Sommegowda s/o Late kaLate gowda	231	Manually	331/*/*	1.55	0.54	Mango, Coconut, Other	100	62	Surface	Rainfed/ Well	0	0.54	Private Land	75.9996	12.3825
Naviluru	Kallamma W/O Late Rajegowda	233	Manually	331/*/*	0.68	0.24	Mango, Coconut, Other	100	27	Surface	Rainfed/ Well	0	0.24	Private Land	75.9950	12.3814
Naviluru	Kallagowda - s/o Kalappa	234	Manually	330/*/*	0.51	0.18	Mango, Coconut, Other	100	21	Surface	Rainfed/ Well	0	0.18	Private Land	75.9875	12.3824
Naviluru	puttegowda s/o thimmgowda	235	Manually	330/*/*	0.22	0.08	Mango, Coconut, Other	100	9	Surface	Rainfed/ Well	0	0.08	Private Land	75.9905	12.3818
Naviluru	Govindgowda s/o Late Shettigowda. -	236	Manually	330/*/*	0.61	0.21	Mango, Coconut, Other	100	24	Surface	Rainfed/ Well	0	0.21	Private Land	75.9874	12.3804
Naviluru	Puttaraju s/o Malligowda	237	Manually	331/*/*	0.52	0.18	Mango, Coconut, Other	100	21	Surface	Rainfed/ Well	0	0.18	Private Land	75.9881	12.3818
Naviluru	chaluvaiah s/o challuvaih	238	Manually	331/*/*	0.99	0.35	Mango, Coconut, Other	100	40	Surface	Rainfed/ Well	0	0.35	Private Land	75.9869	12.3820

Village Name	Farmer Name:	Farmer Code	Rate Type (Manually/Machinery)	Survey No:	Total Area (Ha.)	Proposed Area (Ha.)	Activity/Model/Plant/Crop Name :	Number of Plants Per Ha	No. of plants	Method of Irrigation (Drip/Ring/Surface)	Source of Irrigation (Canal/Rainfed/Well)	Area as per Type Of Land (Ha.)		Ownership of Land (Community Land/ Private Land/Other Land)	Latitude (Deg-Min-Sec)	Longitude (Deg-Min-Sec)
												Waste Land	Cultivable			
Naviluru	Manju.NA s/o Late Annegowda. -	239	Manually	332*/1	0.79	0.28	Mango, Coconut, Other	100	32	Surface	Rainfed/ Well	0	0.28	Private Land	75.9868	12.3821
Naviluru	Kempegowda s/o Appanpegowda	240	Manually	332*/2	0.48	0.17	Mango, Coconut, Other	100	19	Surface	Rainfed/ Well	0	0.17	Private Land	75.9962	12.3809
Naviluru	N K Shekhara s/o Kempegowda	241	Manually	332*/3	0.32	0.11	Mango, Coconut, Other	100	13	Surface	Rainfed/ Well	0	0.11	Private Land	75.9957	12.3806
Naviluru	Kempegowda. s/o . Kampayaiah	242	Manually	333*/1	0.14	0.05	Mango, Coconut, Other	100	5	Surface	Rainfed/ Well	0	0.05	Private Land	75.9860	12.3818
Naviluru	Jayanna. s/o Kempegowda	243	Manually	333*/2	0.90	0.32	Mango, Coconut, Other	100	36	Surface	Rainfed/ Well	0	0.32	Private Land	75.9913	12.3807
Naviluru	Laxmikanta. s/o Kempegowda	244	Manually	333*/3	0.90	0.32	Mango, Coconut, Other	100	36	Surface	Rainfed/ Well	0	0.32	Private Land	75.9991	12.3816
Naviluru	Manju.NA s/o Late Annegowda. -	245	Manually	334*/1	0.41	0.14	Mango, Coconut, Other	100	17	Surface	Rainfed/ Well	0	0.14	Private Land	75.9855	12.3817
Naviluru	Jawamma w/oLakgegowda	246	Manually	334*/2	0.88	0.31	Mango, Coconut, Other	100	35	Surface	Rainfed/ Well	0	0.31	Private Land	75.9854	12.3816
Naviluru	N K Shekhara s/o Kempegowda	247	Manually	334*/3	0.41	0.14	Mango, Coconut, Other	100	16	Surface	Rainfed/ Well	0	0.14	Private Land	75.9854	12.3816
Naviluru	Jayamma W/O Late Kassegowda	248	Manually	335*/*	0.86	0.30	Mango, Coconut, Other	100	34	Surface	Rainfed/ Well	0	0.30	Private Land	75.9854	12.3816
Naviluru	Tamagowda s/o lakgegowda	249	Manually	335*/*	0.86	0.30	Mango, Coconut, Other	100	34	Surface	Rainfed/ Well	0	0.30	Private Land	75.9854	12.3816
Naviluru	Vasanthamma - W/O N V Shivanna	250	Manually	336*/*	1.25	0.44	Mango, Coconut, Other	100	50	Surface	Rainfed/ Well	0	0.44	Private Land	75.9868	12.3821
Naviluru	Siddaiah -	251	Manually	336*/*	0.42	0.15	Mango, Coconut, Other	100	17	Surface	Rainfed/ Well	0	0.15	Private Land	75.9868	12.3821
Naviluru	N K Venkatesha s/o Kempegowda	253	Manually	34*/1	0.62	0.22	Mango, Coconut, Other	100	25	Surface	Rainfed/ Well	0	0.22	Private Land	75.9957	12.3806
Naviluru	N K Somegowda s/o Kempegowda	254	Manually	34*/2	0.62	0.22	Mango, Coconut, Other	100	25	Surface	Rainfed/ Well	0	0.22	Private Land	75.9957	12.3806
Naviluru	putta thimmgowda s/o thimmgowda	255	Manually	35*/*	1.24	0.43	Mango, Coconut, Other	100	50	Surface	Rainfed/ Well	0	0.43	Private Land	75.9860	12.3818
Naviluru	N K Papegowda s/o KaLate gowda	257	Manually	37*/*	0.99	0.35	Mango, Coconut, Other	100	40	Surface	Rainfed/ Well	0	0.35	Private Land	75.9991	12.3816
Naviluru	w/om. Pasture -	258	Manually	37*/*	1.31	0.46	Mango, Coconut, Other	100	52	Surface	Rainfed/ Well	0	0.46	Private Land	75.9991	12.3816
Naviluru	Gauramma W/O Late Annegowda -	259	Manually	38*/1	0.85	0.30	Mango, Coconut, Other	100	34	Surface	Rainfed/ Well	0	0.30	Private Land	75.9855	12.3817
Naviluru	Channamma W/O Late AzzLate gowda	260	Manually	38*/2	0.36	0.13	Mango, Coconut, Other	100	14	Surface	Rainfed/ Well	0	0.13	Private Land	75.9855	12.3817
Naviluru	Channamma W/O Late Azzigouda	261	Manually	38*/3	0.48	0.17	Mango, Coconut, Other	100	19	Surface	Rainfed/ Well	0	0.17	Private Land	75.9855	12.3817
Naviluru	N K Ningaya s/o KullLate gowda	262	Manually	39*/1	0.86	0.30	Mango, Coconut, Other	100	35	Surface	Rainfed/ Well	0	0.30	Private Land	75.9860	12.3817
Naviluru	Somegowda s/o Late Govindegowda	263	Manually	39*/2	0.74	0.26	Mango, Coconut, Other	100	30	Surface	Rainfed/ Well	0	0.26	Private Land	75.9860	12.3817
Naviluru	Nagaraja N A s/o Annegowda. -	264	Manually	39*/3	0.43	0.15	Mango, Coconut, Other	100	17	Surface	Rainfed/ Well	0	0.15	Private Land	75.9860	12.3817
Naviluru	Ravikumara N A s/o Annegowda. -	265	Manually	39*/4	0.43	0.15	Mango, Coconut, Other	100	17	Surface	Rainfed/ Well	0	0.15	Private Land	75.9860	12.3817
Naviluru	Devammaji s/o Late C K Pemmaiah -	266	Manually	4*/*	0.37	0.13	Mango, Coconut, Other	100	15	Surface	Rainfed/ Well	0	0.13	Private Land	75.9854	12.3816
Naviluru	N K ningaya s/o kulLate gowda	267	Manually	40*/1	0.41	0.14	Mango, Coconut, Other	100	17	Surface	Rainfed/ Well	0	0.14	Private Land	75.9856	12.3797
Naviluru	Jawaregowda s/o Late "Sanjeevya	268	Manually	40*/2	0.83	0.29	Mango, Coconut, Other	100	33	Surface	Rainfed/ Well	0	0.29	Private Land	75.9856	12.3797
Naviluru	Ningaraju N a s/o Annegowda. -	269	Manually	40*/3	0.41	0.14	Mango, Coconut, Other	100	17	Surface	Rainfed/ Well	0	0.14	Private Land	75.9856	12.3797
Naviluru	Jayamma w/o. Maligowda	270	Manually	41*/*	0.87	0.31	Mango, Coconut, Other	100	35	Surface	Rainfed/ Well	0	0.31	Private Land	75.9864	12.3800
Naviluru	Chowdegowda - Ningayya	271	Manually	41*/*	0.86	0.30	Mango, Coconut, Other	100	35	Surface	Rainfed/ Well	0	0.30	Private Land	75.9864	12.3800
Naviluru	Shivanna - Thammegowda	272	Manually	42*/*	0.95	0.33	Mango, Coconut, Other	100	38	Surface	Rainfed/ Well	0	0.33	Private Land	75.9874	12.3814
Naviluru	Chowdegowda - Ningayya	273	Manually	42*/*	0.95	0.33	Mango, Coconut, Other	100	38	Surface	Rainfed/ Well	0	0.33	Private Land	75.9849	12.3797
Naviluru	sannaiah s/o chaluvaiah	274	Manually	43*/1	0.21	0.07	Mango, Coconut, Other	100	8	Surface	Rainfed/ Well	0	0.07	Private Land	75.9989	12.3813
Naviluru	Jayamma W/O Late N T Suresh	275	Manually	43*/2	0.20	0.07	Mango, Coconut, Other	100	8	Surface	Rainfed/ Well	0	0.07	Private Land	75.9989	12.3813
Naviluru	Kamma s/o Late Rajegowda	276	Manually	43*/3	0.42	0.15	Mango, Coconut, Other	100	17	Surface	Rainfed/ Well	0	0.15	Private Land	75.9989	12.3813
Naviluru	Swami s/o Chaluvayya	277	Manually	43*/4	0.22	0.08	Mango, Coconut, Other	100	9	Surface	Rainfed/ Well	0	0.08	Private Land	75.9989	12.3813
Naviluru	Kempegowda s/o Appanpegowda	278	Manually	43*/5	0.14	0.05	Mango, Coconut, Other	100	6	Surface	Rainfed/ Well	0	0.05	Private Land	75.9989	12.3813
Naviluru	Somegowda s/o Late kaLate gowda	279	Manually	44*/1	0.23	0.08	Mango, Coconut, Other	100	9	Surface	Rainfed/ Well	0	0.08	Private Land	75.9989	12.3813

Village Name	Farmer Name:	Farmer Code	Rate Type (Manually/Machinery)	Survey No:	Total Area (Ha.)	Proposed Area (Ha.)	Activity/Model/Plant/Crop Name :	Number of Plants Per Ha	No. of plants	Method of Irrigation (Drip/Ring/Surface)	Source of Irrigation (Canal/Rainfed/Well)	Area as per Type Of Land (Ha.)		Ownership of Land (Community Land/ Private Land/Other Land)	Latitude (Deg-Min-Sec)	Longitude (Deg-Min-Sec)
												Waste Land	Cultivable			
Naviluru	Jayamma W/O Late N T Suresh	280	Manually	44/*2	0.69	0.24	Mango, Coconut, Other	100	28	Surface	Rainfed/ Well	0	0.24	Private Land	75.9989	12.3813
Naviluru	Rukminamma s/o Gendegowda	281	Manually	44/*3	0.51	0.18	Mango, Coconut, Other	100	21	Surface	Rainfed/ Well	0	0.18	Private Land	75.9989	12.3813
Naviluru	Jayamma W/O Late N T Suresh	282	Manually	45/*1	0.24	0.09	Mango, Coconut, Other	100	10	Surface	Rainfed/ Well	0	0.09	Private Land	75.9989	12.3813
Naviluru	Somegowda s/o KaLate gowda	283	Manually	45/*2	0.64	0.22	Mango, Coconut, Other	100	26	Surface	Rainfed/ Well	0	0.22	Private Land	75.9989	12.3813
Naviluru	Govindgowda - Shettigowda	284	Manually	45/*3	0.37	0.13	Mango, Coconut, Other	100	15	Surface	Rainfed/ Well	0	0.13	Private Land	75.9989	12.3813
Naviluru	Thimnegowda s/o Late Govindaiah	285	Manually	46/*1	0.79	0.28	Mango, Coconut, Other	100	32	Surface	Rainfed/ Well	0	0.28	Private Land	75.9989	12.3813
Naviluru	Sakamma - W/OSwamigowda	286	Manually	46/*2	1.00	0.35	Mango, Coconut, Other	100	40	Surface	Rainfed/ Well	0	0.35	Private Land	75.9989	12.3813
Naviluru	P M Taramani - w/o. P B Machaiah	287	Manually	47/**	0.33	0.12	Mango, Coconut, Other	100	13	Surface	Rainfed/ Well	0	0.12	Private Land	75.9989	12.3813
Naviluru	P M Taramani - w/o. P B Machaiah	288	Manually	48/**	0.41	0.14	Mango, Coconut, Other	100	16	Surface	Rainfed/ Well	0	0.14	Private Land	75.9989	12.3813
Naviluru	P M Taramani - w/o. P B Machaiah	289	Manually	49/**	0.42	0.15	Mango, Coconut, Other	100	17	Surface	Rainfed/ Well	0	0.15	Private Land	75.9989	12.3813
Naviluru	Devajammaji d/o Late si Pemmaiah	290	Manually	5/**	0.40	0.14	Mango, Coconut, Other	100	16	Surface	Rainfed/ Well	0	0.14	Private Land	75.9989	12.3813
Naviluru	NP Renuka w/o. NA Prabhakar.	291	Manually	50/**	1.88	0.66	Mango, Coconut, Other	100	75	Surface	Rainfed/ Well	0	0.66	Private Land	75.9989	12.3813
Naviluru	N.A.Prabhakar s/o PautiAnand	292	Manually	51/**	0.46	0.16	Mango, Coconut, Other	100	18	Surface	Rainfed/ Well	0	0.16	Private Land	75.9989	12.3813
Naviluru	PM Keshava s/o Pauti.P.B.Machaiah	293	Manually	52/**	1.67	0.58	Mango, Coconut, Other	100	67	Surface	Rainfed/ Well	0	0.58	Private Land	75.9989	12.3813
Naviluru	N.A.Prabhakar s/o PautiAnand	294	Manually	53/**	0.37	0.13	Mango, Coconut, Other	100	15	Surface	Rainfed/ Well	0	0.13	Private Land	75.9989	12.3813
Naviluru	PM Keshava s/o Pauti.P.B.Machaiah	295	Manually	54/**	0.36	0.13	Mango, Coconut, Other	100	14	Surface	Rainfed/ Well	0	0.13	Private Land	75.9989	12.3813
Naviluru	P M Taramani - w/o. P B Machaiah	296	Manually	55/**	1.62	0.57	Mango, Coconut, Other	100	65	Surface	Rainfed/ Well	0	0.57	Private Land	75.9989	12.3813
Naviluru	PM Jagadeesha Kumar s/o P.B.Machaiah. -	297	Manually	56/**	0.71	0.25	Mango, Coconut, Other	100	28	Surface	Rainfed/ Well	0	0.25	Private Land	75.9989	12.3813
Naviluru	PM Jagadeesha Kumar s/o P.B.Machaiah. -	298	Manually	57/**	0.34	0.12	Mango, Coconut, Other	100	14	Surface	Rainfed/ Well	0	0.12	Private Land	75.9989	12.3813
Naviluru	PM Keshava s/o Pauti.P.B.Machaiah	299	Manually	58/**	0.31	0.11	Mango, Coconut, Other	100	12	Surface	Rainfed/ Well	0	0.11	Private Land	75.9989	12.3813
Naviluru	PM Keshava s/o Pauti.P.B.Machaiah	300	Manually	59/**	0.47	0.16	Mango, Coconut, Other	100	19	Surface	Rainfed/ Well	0	0.16	Private Land	75.9989	12.3813
Naviluru	Govindgowda s/o Late Shettigowda. -	301	Manually	6/*1	1.14	0.40	Mango, Coconut, Other	100	46	Surface	Rainfed/ Well	0	0.40	Private Land	75.9989	12.3813
Naviluru	Lakkamma - W/O Doddaiiah	302	Manually	6/*2	0.32	0.11	Mango, Coconut, Other	100	13	Surface	Rainfed/ Well	0	0.11	Private Land	75.9989	12.3813
Naviluru	A B Nagayya s/o Late Badavaiah	303	Manually	6/*3	0.32	0.11	Mango, Coconut, Other	100	13	Surface	Rainfed/ Well	0	0.11	Private Land	75.9989	12.3813
Naviluru	PM Jagadeesha Kumar s/o P.B.Machaiah. -	304	Manually	60/**	0.37	0.13	Mango, Coconut, Other	100	15	Surface	Rainfed/ Well	0	0.13	Private Land	75.9989	12.3813
Naviluru	PM Jagadeesha Kumar s/o P.B.Machaiah. -	305	Manually	61/**	0.41	0.14	Mango, Coconut, Other	100	16	Surface	Rainfed/ Well	0	0.14	Private Land	75.9989	12.3813
Naviluru	N A Poovayya - s/o Appachgowda	307	Manually	63/**	0.38	0.13	Mango, Coconut, Other	100	15	Surface	Rainfed/ Well	0	0.13	Private Land	75.9989	12.3813
Naviluru	N A Poovayya - s/o Appachgowda	308	Manually	64/**	0.40	0.14	Mango, Coconut, Other	100	16	Surface	Rainfed/ Well	0	0.14	Private Land	75.9989	12.3813
Naviluru	N A Poovayya - s/o Appachgowda	309	Manually	65/**	0.23	0.08	Mango, Coconut, Other	100	9	Surface	Rainfed/ Well	0	0.08	Private Land	75.9989	12.3813
Naviluru	N S Rajappa - Somegowda	310	Manually	66/*1	1.08	0.38	Mango, Coconut, Other	100	43	Surface	Rainfed/ Well	0	0.38	Private Land	75.9989	12.3813
Naviluru	Girish B.D s/o Doreswamy	311	Manually	66/*2	1.08	0.38	Mango, Coconut, Other	100	43	Surface	Rainfed/ Well	0	0.38	Private Land	75.9989	12.3813
Naviluru	Papegowda - Somegowda	312	Manually	66/*3	0.50	0.17	Mango, Coconut, Other	100	20	Surface	Rainfed/ Well	0	0.17	Private Land	75.9989	12.3813
Naviluru	N A Poovya - s/o Appachgowda	313	Manually	67/**	1.86	0.65	Mango, Coconut, Other	100	75	Surface	Rainfed/ Well	0	0.65	Private Land	75.9989	12.3813
Naviluru	N A Poovya - s/o Appachgowda	314	Manually	68/**	1.37	0.48	Mango, Coconut, Other	100	55	Surface	Rainfed/ Well	0	0.48	Private Land	75.9989	12.3813
Naviluru	N A Poovya - s/o Appachgowda	315	Manually	69/*1	1.13	0.39	Mango, Coconut, Other	100	45	Surface	Rainfed/ Well	0	0.39	Private Land	75.9989	12.3813
Naviluru	Kamakshamma W/O Late C Raju	316	Manually	69/*2	1.17	0.41	Mango, Coconut, Other	100	47	Surface	Rainfed/ Well	0	0.41	Private Land	75.9989	12.3813
Naviluru	N A Poovya - s/o Appachgowda	317	Manually	70/**	1.03	0.36	Mango, Coconut, Other	100	41	Surface	Rainfed/ Well	0	0.36	Private Land	75.9989	12.3813
Naviluru	N A Poovya - s/o Appachgowda	318	Manually	71/**	1.56	0.54	Mango, Coconut, Other	100	62	Surface	Rainfed/ Well	0	0.54	Private Land	75.9989	12.3813
Naviluru	P M Taramani - w/o. P B Manchaya	319	Manually	72/**	1.32	0.46	Mango, Coconut, Other	100	53	Surface	Rainfed/ Well	0	0.46	Private Land	75.9909	12.3773

Village Name	Farmer Name:	Farmer Code	Rate Type (Manually/Machinery)	Survey No:	Total Area (Ha.)	Proposed Area (Ha.)	Activity/Model/Plant/Crop Name :	Number of Plants Per Ha	No. of plants	Method of Irrigation (Drip/Ring/Surface)	Source of Irrigation (Canal/Rainfed/Well)	Area as per Type Of Land (Ha.)		Ownership of Land (Community Land/ Private Land/Other Land)	Latitude (Deg-Min-Sec)	Longitude (Deg-Min-Sec)
												Waste Land	Cultivable			
Naviluru	P M Taramani - w/o. P B Manchaya	320	Manually	73/*1	2.97	1.04	Mango, Coconut, Other	100	119	Surface	Rainfed/ Well	0	1.04	Private Land	75.9909	12.3773
Naviluru	P M Taramani - w/o. P B Manchaya	321	Manually	74/*1	2.58	0.90	Mango, Coconut, Other	100	103	Surface	Rainfed/ Well	0	0.90	Private Land	75.9909	12.3773
Naviluru	P M Taramani - w/o. P B Manchaya	322	Manually	75/**	1.13	0.39	Mango, Coconut, Other	100	45	Surface	Rainfed/ Well	0	0.39	Private Land	75.9909	12.3773
Naviluru	Dr *P M Jagadeeshakumar s/o P B Machaiah	323	Manually	76/**	2.64	0.92	Mango, Coconut, Other	100	105	Surface	Rainfed/ Well	0	0.92	Private Land	75.9909	12.3773
Naviluru	Sannamma w/o Late Mayappa	324	Manually	77/*1	0.37	0.13	Mango, Coconut, Other	100	15	Surface	Rainfed/ Well	0	0.13	Private Land	75.9989	12.3813
Naviluru	Kamakshamma W/O Late C Raju	325	Manually	77/*1	0.54	0.19	Mango, Coconut, Other	100	22	Surface	Rainfed/ Well	0	0.19	Private Land	75.9989	12.3813
Naviluru	Kalamma W/O Late Siddappa Uruf Siddanayaka	326	Manually	77/*1	0.36	0.13	Mango, Coconut, Other	100	14	Surface	Rainfed/ Well	0	0.13	Private Land	75.9989	12.3813
Naviluru	C Jayalakshmi - w/o. B Shankar	327	Manually	77/*1	0.54	0.19	Mango, Coconut, Other	100	22	Surface	Rainfed/ Well	0	0.19	Private Land	75.9989	12.3813
Naviluru	R. Mohan Kumar s/o C. Raju	328	Manually	77/*1	1.08	0.38	Mango, Coconut, Other	100	43	Surface	Rainfed/ Well	0	0.38	Private Land	75.9989	12.3813
Naviluru	Swami - s/o Eranna	329	Manually	77/*2	0.37	0.13	Mango, Coconut, Other	100	15	Surface	Rainfed/ Well	0	0.13	Private Land	75.9989	12.3813
Naviluru	Swami - s/o Eranna	330	Manually	78/*1	0.50	0.17	Mango, Coconut, Other	100	20	Surface	Rainfed/ Well	0	0.17	Private Land	75.9989	12.3813
Naviluru	Sannamma w/o Late Mayappa	331	Manually	78/*2	0.43	0.15	Mango, Coconut, Other	100	17	Surface	Rainfed/ Well	0	0.15	Private Land	75.9989	12.3813
Naviluru	Kalamma W/O Late Siddappa Uruf Siddanayaka	332	Manually	78/*2	0.99	0.35	Mango, Coconut, Other	100	40	Surface	Rainfed/ Well	0	0.35	Private Land	75.9989	12.3813
Naviluru	Swami - s/o Eranna	333	Manually	78/*3	0.50	0.17	Mango, Coconut, Other	100	20	Surface	Rainfed/ Well	0	0.17	Private Land	75.9989	12.3813
Naviluru	Sannamma w/o Late Mayappa	334	Manually	78/*4	0.57	0.20	Mango, Coconut, Other	100	23	Surface	Rainfed/ Well	0	0.20	Private Land	75.9989	12.3813
Naviluru	Shivanna s/o Late Naganna Uruf Nagappa	335	Manually	79/*1	1.08	0.38	Mango, Coconut, Other	100	43	Surface	Rainfed/ Well	0	0.38	Private Land	75.9989	12.3813
Naviluru	K Raju s/o Late *Kempachari	336	Manually	79/*2	0.27	0.09	Mango, Coconut, Other	100	11	Surface	Rainfed/ Well	0	0.09	Private Land	75.9989	12.3813
Naviluru	NK Papegowda s/o Late Kalegowda	337	Manually	79/*3	0.36	0.13	Mango, Coconut, Other	100	14	Surface	Rainfed/ Well	0	0.13	Private Land	75.9989	12.3813
Naviluru	K Raju s/o Kempachari	338	Manually	79/*4	0.36	0.13	Mango, Coconut, Other	100	14	Surface	Rainfed/ Well	0	0.13	Private Land	75.9989	12.3813
Naviluru	NK Papegowda s/o Late Kalegowda	339	Manually	79/*5	0.36	0.13	Mango, Coconut, Other	100	14	Surface	Rainfed/ Well	0	0.13	Private Land	75.9989	12.3813
Naviluru	K Raju s/o Kempachari	340	Manually	79/*6	0.10	0.03	Mango, Coconut, Other	100	4	Surface	Rainfed/ Well	0	0.03	Private Land	75.9989	12.3813
Naviluru	Doddegowda s/o Kempaiah	341	Manually	8/**	1.31	0.46	Mango, Coconut, Other	100	52	Surface	Rainfed/ Well	0	0.46	Private Land	75.9989	12.3813
Naviluru	Gangamma W/O Ningaraju	342	Manually	80/*1	1.09	0.38	Mango, Coconut, Other	100	44	Surface	Rainfed/ Well	0	0.38	Private Land	75.9989	12.3813
Naviluru	R Nagaraju s/o Late Rajanna T	343	Manually	80/*2	0.72	0.25	Mango, Coconut, Other	100	29	Surface	Rainfed/ Well	0	0.25	Private Land	75.9989	12.3813
Naviluru	Nanjegowda s/o Marigowda	344	Manually	81/**	0.89	0.31	Mango, Coconut, Other	100	36	Surface	Rainfed/ Well	0	0.31	Private Land	75.9989	12.3813
Naviluru	Puttamma w/o Late Javaregowda	345	Manually	81/**	0.89	0.31	Mango, Coconut, Other	100	36	Surface	Rainfed/ Well	0	0.31	Private Land	75.9989	12.3813
Naviluru	S B Rukmini w/o T Venkatesha	346	Manually	82/*1	0.77	0.27	Mango, Coconut, Other	100	31	Surface	Rainfed/ Well	0	0.27	Private Land	75.9989	12.3813
Naviluru	Jayamma W/O Late Kalegowda	347	Manually	82/*2	0.58	0.20	Mango, Coconut, Other	100	23	Surface	Rainfed/ Well	0	0.20	Private Land	75.9989	12.3813
Naviluru	Raju - s/o Jawarappa	348	Manually	83/**	0.36	0.13	Mango, Coconut, Other	100	14	Surface	Rainfed/ Well	0	0.13	Private Land	75.9910	12.3763
Naviluru	K. Raju s/o Kempachari	349	Manually	83/**	0.36	0.13	Mango, Coconut, Other	100	14	Surface	Rainfed/ Well	0	0.13	Private Land	75.9910	12.3763
Naviluru	Chowdamma s/o Late Chaudhaya	350	Manually	83/**	0.18	0.06	Mango, Coconut, Other	100	7	Surface	Rainfed/ Well	0	0.06	Private Land	75.9910	12.3763
Naviluru	Chaudamma s/o Late Chowdanayaka	351	Manually	83/**	1.01	0.35	Mango, Coconut, Other	100	40	Surface	Rainfed/ Well	0	0.35	Private Land	75.9910	12.3763
Naviluru	T. Prabhakar - s/o T M Thammayya	352	Manually	84/*1	0.54	0.19	Mango, Coconut, Other	100	22	Surface	Rainfed/ Well	0	0.19	Private Land	75.9900	12.3762
Naviluru	Shivannegowda - s/o Rangegowda	353	Manually	84/*2	0.36	0.13	Mango, Coconut, Other	100	14	Surface	Rainfed/ Well	0	0.13	Private Land	75.9900	12.3762
Naviluru	Shivanna - s/o Doddiraiah	354	Manually	84/*2	0.25	0.09	Mango, Coconut, Other	100	10	Surface	Rainfed/ Well	0	0.09	Private Land	75.9900	12.3762
Naviluru	MAHESHA P s/o K. PUTTACHARI. -	355	Manually	84/*3	0.36	0.13	Mango, Coconut, Other	100	14	Surface	Rainfed/ Well	0	0.13	Private Land	75.9900	12.3762
Naviluru	T. Prabhakar - s/o T M Thammayya	356	Manually	84/*4	0.36	0.13	Mango, Coconut, Other	100	14	Surface	Rainfed/ Well	0	0.13	Private Land	75.9900	12.3762
Naviluru	Shivanna - s/o Doddiraiah	357	Manually	85/*1	0.47	0.16	Mango, Coconut, Other	100	19	Surface	Rainfed/ Well	0	0.16	Private Land	75.9851	12.3757
Naviluru	Eranna - s/o Doddiraiah	358	Manually	85/*2	0.36	0.13	Mango, Coconut, Other	100	14	Surface	Rainfed/ Well	0	0.13	Private Land	75.9851	12.3757

Village Name	Farmer Name:	Farmer Code	Rate Type (Manually/Machinery)	Survey No:	Total Area (Ha.)	Proposed Area (Ha.)	Activity/Model/Plant/Crop Name :	Number of Plants Per Ha	No. of plants	Method of Irrigation (Drip/Ring/Surface)	Source of Irrigation (Canal/Rainfed/Well)	Area as per Type Of Land (Ha.)		Ownership of Land (Community Land/ Private Land/Other Land)	Latitude (Deg-Min-Sec)	Longitude (Deg-Min-Sec)
												Waste Land	Cultivable			
Naviluru	T .Prabhakar - s/o T M Thammayya	359	Manually	85*/3	0.63	0.22	Mango, Coconut, Other	100	25	Surface	Rainfed/ Well	0	0.22	Private Land	75.9851	12.3757
Naviluru	MAHESHA P s/o K. PUTTACHARI. -	360	Manually	85*/4	0.30	0.10	Mango, Coconut, Other	100	12	Surface	Rainfed/ Well	0	0.10	Private Land	75.9851	12.3757
Naviluru	MAHESHA P s/o K. PUTTACHARI. -	361	Manually	85*/5	0.13	0.04	Mango, Coconut, Other	100	5	Surface	Rainfed/ Well	0	0.04	Private Land	75.9851	12.3757
Naviluru	Mahadevi w/o. K.Puttachari Navilur. -	362	Manually	85*/6	0.31	0.11	Mango, Coconut, Other	100	12	Surface	Rainfed/ Well	0	0.11	Private Land	75.9851	12.3757
Naviluru	T .Prabhakar - s/o T M Thammayya	363	Manually	85*/7	0.32	0.11	Mango, Coconut, Other	100	13	Surface	Rainfed/ Well	0	0.11	Private Land	75.9851	12.3757
Naviluru	K Raju - s/o Kempachari	364	Manually	85*/9	0.13	0.04	Mango, Coconut, Other	100	5	Surface	Rainfed/ Well	0	0.04	Private Land	75.9851	12.3757
Naviluru	Devajamma w/o Channappa	365	Manually	86*/*	0.18	0.06	Mango, Coconut, Other	100	7	Surface	Rainfed/ Well	0	0.06	Private Land	75.9839	12.3758
Naviluru	Lakshmagowda - s/o Kalegowda	366	Manually	86*/*	0.70	0.25	Mango, Coconut, Other	100	28	Surface	Rainfed/ Well	0	0.25	Private Land	75.9839	12.3758
Naviluru	K Puttachari s/o Late Kempachari	367	Manually	86*/*	0.70	0.25	Mango, Coconut, Other	100	28	Surface	Rainfed/ Well	0	0.25	Private Land	75.9839	12.3758
Naviluru	K Puttachari s/o Late Kempachari	368	Manually	86*/*	0.24	0.09	Mango, Coconut, Other	100	10	Surface	Rainfed/ Well	0	0.09	Private Land	75.9839	12.3758
Naviluru	K Puttachari s/o Late Kempachari	369	Manually	86*/*	0.34	0.12	Mango, Coconut, Other	100	14	Surface	Rainfed/ Well	0	0.12	Private Land	75.9839	12.3758
Naviluru	K. Raju - s/o Kempachari	370	Manually	86*/*	0.36	0.13	Mango, Coconut, Other	100	14	Surface	Rainfed/ Well	0	0.13	Private Land	75.9839	12.3758
Naviluru	Rajanayaka s/o Late Salavaiah	371	Manually	86*/*	0.58	0.20	Mango, Coconut, Other	100	23	Surface	Rainfed/ Well	0	0.20	Private Land	75.9839	12.3758
Naviluru	Thammegowda - s/o Kullegowda	372	Manually	86*/*	0.60	0.21	Mango, Coconut, Other	100	24	Surface	Rainfed/ Well	0	0.21	Private Land	75.9839	12.3758
Naviluru	B Channaraja urs	373	Manually	86*/*	0.54	0.19	Mango, Coconut, Other	100	22	Surface	Rainfed/ Well	0	0.19	Private Land	75.9839	12.3758
Naviluru	Jayamma - w/o Jayaramu	374	Manually	87*/1	0.18	0.06	Mango, Coconut, Other	100	7	Surface	Rainfed/ Well	0	0.06	Private Land	75.9861	12.3753
Naviluru	Thammegowda - s/o Kullegowda	375	Manually	87*/2	0.36	0.13	Mango, Coconut, Other	100	14	Surface	Rainfed/ Well	0	0.13	Private Land	75.9861	12.3753
Naviluru	MAHESHA P s/o K. PUTTACHARI. -	376	Manually	87*/3	0.30	0.10	Mango, Coconut, Other	100	12	Surface	Rainfed/ Well	0	0.10	Private Land	75.9861	12.3753
Naviluru	B Channaraja urs	377	Manually	87*/5	0.40	0.14	Mango, Coconut, Other	100	16	Surface	Rainfed/ Well	0	0.14	Private Land	75.9861	12.3753
Naviluru	Rajanayaka s/o Late Salavaiah	378	Manually	87*/6	0.70	0.25	Mango, Coconut, Other	100	28	Surface	Rainfed/ Well	0	0.25	Private Land	75.9861	12.3753
Naviluru	Somanna - s/o Manchaiah	379	Manually	87*/7	0.18	0.06	Mango, Coconut, Other	100	7	Surface	Rainfed/ Well	0	0.06	Private Land	75.9861	12.3753
Naviluru	Shivamma W/O Cheluvanayaka	380	Manually	87*/7	0.36	0.13	Mango, Coconut, Other	100	14	Surface	Rainfed/ Well	0	0.13	Private Land	75.9861	12.3753
Naviluru	Sharadamma - W/O Changappa	381	Manually	88*/*	0.50	0.18	Mango, Coconut, Other	100	20	Surface	Rainfed/ Well	0	0.18	Private Land	75.9898	12.3758
Naviluru	Siddalingaiah - s/o Kariyaiah	382	Manually	88*/*	0.72	0.25	Mango, Coconut, Other	100	29	Surface	Rainfed/ Well	0	0.25	Private Land	75.9898	12.3758
Naviluru	Rajanayaka s/o Late Salavaiah	383	Manually	88*/*	0.72	0.25	Mango, Coconut, Other	100	29	Surface	Rainfed/ Well	0	0.25	Private Land	75.9898	12.3758
Naviluru	Erappa s/o Late Salavaiah	384	Manually	88*/*	0.36	0.13	Mango, Coconut, Other	100	14	Surface	Rainfed/ Well	0	0.13	Private Land	75.9898	12.3758
Naviluru	Javarappa s/o Kalaiah	385	Manually	89*/1	0.54	0.19	Mango, Coconut, Other	100	22	Surface	Rainfed/ Well	0	0.19	Private Land	75.9877	12.3756
Naviluru	Jayalakshmmanni - w/o. A C Maderaje urs	386	Manually	89*/1	1.63	0.57	Mango, Coconut, Other	100	65	Surface	Rainfed/ Well	0	0.57	Private Land	75.9877	12.3756
Naviluru	Mallesha s/o Late Javarappa	387	Manually	89*/2	0.54	0.19	Mango, Coconut, Other	100	22	Surface	Rainfed/ Well	0	0.19	Private Land	75.9877	12.3756
Naviluru	Devammaji s/o Late C K Pemmaiah -	388	Manually	9*/*	0.41	0.14	Mango, Coconut, Other	100	17	Surface	Rainfed/ Well	0	0.14	Private Land	75.9896	12.3756
Naviluru	N. Murthy - s/o T. Nanjappa	389	Manually	90*/1	1.44	0.50	Mango, Coconut, Other	100	58	Surface	Rainfed/ Well	0	0.50	Private Land	75.9904	12.3758
Naviluru	Jayalakshmmanni - w/o. A C Maderaje urs	390	Manually	90*/1	1.35	0.47	Mango, Coconut, Other	100	54	Surface	Rainfed/ Well	0	0.47	Private Land	75.9904	12.3758
Naviluru	Akkayamma s/o Javarappa	391	Manually	90*/2	0.72	0.25	Mango, Coconut, Other	100	29	Surface	Rainfed/ Well	0	0.25	Private Land	75.9904	12.3758
Naviluru	Sannamma w/o Javarappa	392	Manually	90*/3	0.72	0.25	Mango, Coconut, Other	100	29	Surface	Rainfed/ Well	0	0.25	Private Land	75.9904	12.3758
Naviluru	Thamegowda - Thammanegowda	393	Manually	91*/1	0.20	0.07	Mango, Coconut, Other	100	8	Surface	Rainfed/ Well	0	0.07	Private Land	75.9893	12.3753
Naviluru	Shanthamma W/O Late Erannegowda	394	Manually	91*/2	0.22	0.08	Mango, Coconut, Other	100	9	Surface	Rainfed/ Well	0	0.08	Private Land	75.9893	12.3753
Naviluru	Ramegowda - Thamenegowda	395	Manually	91*/3	0.21	0.07	Mango, Coconut, Other	100	8	Surface	Rainfed/ Well	0	0.07	Private Land	75.9893	12.3753
Naviluru	Thamegowda - Thammanegowda	396	Manually	92*/1	0.44	0.15	Mango, Coconut, Other	100	18	Surface	Rainfed/ Well	0	0.15	Private Land	75.9851	12.3742
Naviluru	Ningegowda s/o Thammanegowda	397	Manually	92*/2	0.54	0.19	Mango, Coconut, Other	100	22	Surface	Rainfed/ Well	0	0.19	Private Land	75.9851	12.3742

Village Name	Farmer Name:	Farmer Code	Rate Type (Manually/Machinery)	Survey No:	Total Area (Ha.)	Proposed Area (Ha.)	Activity/Model/Plant/Crop Name :	Number of Plants Per Ha	No. of plants	Method of Irrigation (Drip/Ring/Surface)	Source of Irrigation (Canal/Rainfed/Well)	Area as per Type Of Land (Ha.)		Ownership of Land (Community Land/ Private Land/Other Land)	Latitude (Deg-Min-Sec)	Longitude (Deg-Min-Sec)
												Waste Land	Cultivable			
Naviluru	Ramegowda s/o Thammannegowda	398	Manually	92/*/3	0.36	0.13	Mango, Coconut, Other	100	14	Surface	Rainfed/ Well	0	0.13	Private Land	75.9851	12.3742
Naviluru	Ramegowda s/o Thammannegowda	399	Manually	92/*/5	0.18	0.06	Mango, Coconut, Other	100	7	Surface	Rainfed/ Well	0	0.06	Private Land	75.9851	12.3742
Naviluru	Shanthamma W/O Late Erannegowda	400	Manually	92/*/6	0.22	0.08	Mango, Coconut, Other	100	9	Surface	Rainfed/ Well	0	0.08	Private Land	75.9851	12.3742
Naviluru	Ramegowda - Thammannegowda	401	Manually	93/*/1	0.33	0.12	Mango, Coconut, Other	100	13	Surface	Rainfed/ Well	0	0.12	Private Land	75.9874	12.3749
Naviluru	Doreswamy s/o Sannegowda	402	Manually	93/*/2	0.70	0.25	Mango, Coconut, Other	100	28	Surface	Rainfed/ Well	0	0.25	Private Land	75.9874	12.3749
Naviluru	Thameegowda - Thammannegowda	403	Manually	93/*/3	0.33	0.12	Mango, Coconut, Other	100	13	Surface	Rainfed/ Well	0	0.12	Private Land	75.9874	12.3749
Naviluru	Kamma w/o Late Potaiah	404	Manually	94/*/*	1.40	0.49	Mango, Coconut, Other	100	56	Surface	Rainfed/ Well	0	0.49	Private Land	75.9843	12.3748
Naviluru	S B Rukmini w/o T Venkatesha	406	Manually	96/*/1	0.41	0.14	Mango, Coconut, Other	100	16	Surface	Rainfed/ Well	0	0.14	Private Land	75.9851	12.3742
Naviluru	Jayamma W/O Late Kalegowda	407	Manually	96/*/2	0.68	0.24	Mango, Coconut, Other	100	27	Surface	Rainfed/ Well	0	0.24	Private Land	75.9865	12.3718
Naviluru	Mallesha s/o Late Mallaiiah	408	Manually	96/*/3	0.36	0.13	Mango, Coconut, Other	100	14	Surface	Rainfed/ Well	0	0.13	Private Land	75.9865	12.3718
Naviluru	Puttamma w/o Late Mallaiiah	409	Manually	97/*/*	0.51	0.18	Mango, Coconut, Other	100	21	Surface	Rainfed/ Well	0	0.18	Private Land	75.9863	12.3739
Naviluru	Puttamma w/o Late Mallaiiah	410	Manually	98/*/1	0.18	0.06	Mango, Coconut, Other	100	7	Surface	Rainfed/ Well	0	0.06	Private Land	75.9873	12.3738
Naviluru	T K Somashekar s/o Late T P Kuttappa	411	Manually	98/*/4	0.21	0.07	Mango, Coconut, Other	100	8	Surface	Rainfed/ Well	0	0.07	Private Land	75.9873	12.3738
Naviluru	T K Mahadeva s/o Late K T Kuttappa	412	Manually	98/*/5	0.21	0.07	Mango, Coconut, Other	100	8	Surface	Rainfed/ Well	0	0.07	Private Land	75.9873	12.3738
Naviluru	Annaiah	413	Manually	99/*/1	0.24	0.09	Mango, Coconut, Other	100	10	Surface	Rainfed/ Well	0	0.09	Private Land	75.9879	12.3737
Naviluru	Devaraja - Bin. Late . T.P. Kuttappa	414	Manually	99/*/2	0.17	0.06	Mango, Coconut, Other	100	7	Surface	Rainfed/ Well	0	0.06	Private Land	75.9879	12.3737
Naviluru	Annaiah	415	Manually	99/*/3	0.32	0.11	Mango, Coconut, Other	100	13	Surface	Rainfed/ Well	0	0.11	Private Land	75.9879	12.3737
Alanahalli	Jayamma s/o Late Subbayya	464	Manually	18/*/*	0.30	0.11	Mango, Coconut, Other	100	12	Surface	Rainfed/ Well	0	0.11	Private Land	76.0064	12.3898
Alanahalli	Mariahiah - s/o Manchiaiah	465	Manually	18/*/*	0.30	0.11	Mango, Coconut, Other	100	12	Surface	Rainfed/ Well	0	0.11	Private Land	76.0064	12.3898
Alanahalli	Manchamma - s/o Manchayya	466	Manually	18/*/*	0.20	0.07	Mango, Coconut, Other	100	8	Surface	Rainfed/ Well	0	0.07	Private Land	76.0064	12.3898
Alanahalli	Renuka Pw/o Manjunath	467	Manually	18/*/*	0.40	0.14	Mango, Coconut, Other	100	16	Surface	Rainfed/ Well	0	0.14	Private Land	76.0064	12.3898
Alanahalli	Raju - s/o Javarappa	468	Manually	18/*/*	0.14	0.05	Mango, Coconut, Other	100	6	Surface	Rainfed/ Well	0	0.05	Private Land	76.0064	12.3898
Alanahalli	K. Raja s/o Kullappa	469	Manually	185/*/1	0.30	0.11	Mango, Coconut, Other	100	12	Surface	Rainfed/ Well	0	0.11	Private Land	76.0017	12.3854
Alanahalli	Chaluvanayaka s/o Late .Ramanayaka	470	Manually	185/*/10	0.01	0.00	Mango, Coconut, Other	100	0	Surface	Rainfed/ Well	0	0.00	Private Land	76.0017	12.3854
Alanahalli	Venkatesanayaka s/o Late .Ramanayaka	471	Manually	185/*/10	0.02	0.01	Mango, Coconut, Other	100	1	Surface	Rainfed/ Well	0	0.01	Private Land	76.0017	12.3854
Alanahalli	Krishnanayaka s/o Ramanayaka	472	Manually	185/*/11	0.03	0.01	Mango, Coconut, Other	100	1	Surface	Rainfed/ Well	0	0.01	Private Land	76.0017	12.3854
Alanahalli	Venkatesanayaka s/o Late .Ramanayaka	473	Manually	185/*/12	0.06	0.02	Mango, Coconut, Other	100	2	Surface	Rainfed/ Well	0	0.02	Private Land	76.0017	12.3854
Alanahalli	K. Raja s/o Kullappa	474	Manually	185/*/13	0.58	0.20	Mango, Coconut, Other	100	23	Surface	Rainfed/ Well	0	0.20	Private Land	76.0017	12.3854
Alanahalli	Akkamma - s/o Dalluya	475	Manually	185/*/14	0.30	0.11	Mango, Coconut, Other	100	12	Surface	Rainfed/ Well	0	0.11	Private Land	76.0017	12.3854
Alanahalli	Renuka Pw/o Manjunath	476	Manually	185/*/14	0.27	0.09	Mango, Coconut, Other	100	11	Surface	Rainfed/ Well	0	0.09	Private Land	76.0017	12.3854
Alanahalli	Manjunatha s/o Somachari	477	Manually	185/*/2	0.11	0.04	Mango, Coconut, Other	100	4	Surface	Rainfed/ Well	0	0.04	Private Land	76.0017	12.3854
Alanahalli	Javanayaka s/o Mancharyanayaka	478	Manually	185/*/3	0.05	0.02	Mango, Coconut, Other	100	2	Surface	Rainfed/ Well	0	0.02	Private Land	76.0017	12.3854
Alanahalli	Akkamma - D / O Dalloyya	479	Manually	185/*/4	0.05	0.02	Mango, Coconut, Other	100	2	Surface	Rainfed/ Well	0	0.02	Private Land	76.0017	12.3854
Alanahalli	Lakshamma - w/o Somanna	480	Manually	185/*/5	0.17	0.06	Mango, Coconut, Other	100	7	Surface	Rainfed/ Well	0	0.06	Private Land	76.0017	12.3854
Alanahalli	Eranna s/o Kalaiiah	481	Manually	185/*/6	0.15	0.05	Mango, Coconut, Other	100	6	Surface	Rainfed/ Well	0	0.05	Private Land	76.0017	12.3854
Alanahalli	Jawarappa s/o Kaliah	482	Manually	185/*/7	0.14	0.05	Mango, Coconut, Other	100	6	Surface	Rainfed/ Well	0	0.05	Private Land	76.0017	12.3854
Alanahalli	Javanayaka s/o Mancharyanayaka	483	Manually	185/*/8	0.08	0.03	Mango, Coconut, Other	100	3	Surface	Rainfed/ Well	0	0.03	Private Land	76.0017	12.3854
Alanahalli	Jayamma w/o le Marinayaka	484	Manually	185/*/9	0.02	0.01	Mango, Coconut, Other	100	1	Surface	Rainfed/ Well	0	0.01	Private Land	76.0017	12.3854
Alanahalli	Javanayaka s/o Mancharyanayaka	485	Manually	186/*/1	0.14	0.05	Mango, Coconut, Other	100	6	Surface	Rainfed/ Well	0	0.05	Private Land	76.0011	12.3854



Village Name	Farmer Name:	Farmer Code	Rate Type (Manually/Machinery)	Survey No:	Total Area (Ha.)	Proposed Area (Ha.)	Activity/Model/Plant/Crop Name :	Number of Plants Per Ha	No. of plants	Method of Irrigation (Drip/Ring/Surface)	Source of Irrigation (Canal/Rainfed/Well)	Area as per Type Of Land (Ha.)		Ownership of Land (Community Land/ Private Land/Other Land)	Latitude (Deg-Min-Sec)	Longitude (Deg-Min-Sec)
												Waste Land	Cultivable			
Alanahalli	Jawarappa - s/o Manchiaiah	486	Manually	186*/2	0.44	0.15	Mango, Coconut, Other	100	18	Surface	Rainfed/ Well	0	0.15	Private Land	76.0011	12.3854
Alanahalli	Mariahiah - s/o Manchiaiah	487	Manually	186*/3	0.43	0.15	Mango, Coconut, Other	100	17	Surface	Rainfed/ Well	0	0.15	Private Land	76.0011	12.3854
Alanahalli	Chaluvanayaka - s/o Jawarappa	488	Manually	186*/4	0.29	0.10	Mango, Coconut, Other	100	12	Surface	Rainfed/ Well	0	0.10	Private Land	76.0011	12.3854
Alanahalli	Chaluvayya - s/o Manchayya	489	Manually	186*/5	0.28	0.10	Mango, Coconut, Other	100	11	Surface	Rainfed/ Well	0	0.10	Private Land	76.0011	12.3854
Alanahalli	Ankamma s/o Dollaiah	490	Manually	186*/6	0.26	0.09	Mango, Coconut, Other	100	10	Surface	Rainfed/ Well	0	0.09	Private Land	76.0011	12.3854
Alanahalli	Tamayya s/o Late tamayya	491	Manually	186*/7	0.13	0.05	Mango, Coconut, Other	100	5	Surface	Rainfed/ Well	0	0.05	Private Land	76.0011	12.3854
Alanahalli	Mallesh - s/o Chowdaiah	492	Manually	186*/8	0.13	0.05	Mango, Coconut, Other	100	5	Surface	Rainfed/ Well	0	0.05	Private Land	76.0011	12.3854
Alanahalli	Hemavati. - w/o . Late . Shekhar	493	Manually	187*/1	0.14	0.05	Mango, Coconut, Other	100	6	Surface	Rainfed/ Well	0	0.05	Private Land	76.0019	12.3863
Alanahalli	Mariahiah - s/o Manchiaiah	494	Manually	187*/10	0.13	0.05	Mango, Coconut, Other	100	5	Surface	Rainfed/ Well	0	0.05	Private Land	76.0019	12.3863
Alanahalli	Cheluvayya - s/o Manchayya	495	Manually	187*/11	0.22	0.08	Mango, Coconut, Other	100	9	Surface	Rainfed/ Well	0	0.08	Private Land	76.0019	12.3863
Alanahalli	Jawarayya - s/o Manchiaiah	496	Manually	187*/12	0.35	0.12	Mango, Coconut, Other	100	14	Surface	Rainfed/ Well	0	0.12	Private Land	76.0019	12.3863
Alanahalli	Puttayanayka s/o Late tamayya	497	Manually	187*/13	0.06	0.02	Mango, Coconut, Other	100	2	Surface	Rainfed/ Well	0	0.02	Private Land	76.0019	12.3863
Alanahalli	Annayya s/o Late tammayya	498	Manually	187*/14	0.02	0.01	Mango, Coconut, Other	100	1	Surface	Rainfed/ Well	0	0.01	Private Land	76.0019	12.3863
Alanahalli	Bundappanayaka s/o Mancharyanayaka	499	Manually	187*/15	0.03	0.01	Mango, Coconut, Other	100	1	Surface	Rainfed/ Well	0	0.01	Private Land	76.0019	12.3863
Alanahalli	Jayamma w/o le Marinayaka	500	Manually	187*/16	0.15	0.05	Mango, Coconut, Other	100	6	Surface	Rainfed/ Well	0	0.05	Private Land	76.0019	12.3863
Alanahalli	Marinayaka s/o Mancharyanayaka	501	Manually	187*/17	0.12	0.04	Mango, Coconut, Other	100	5	Surface	Rainfed/ Well	0	0.04	Private Land	76.0019	12.3863
Alanahalli	Vijayalakshmiw/o . Jawarappa	502	Manually	187*/18	0.07	0.02	Mango, Coconut, Other	100	3	Surface	Rainfed/ Well	0	0.02	Private Land	76.0019	12.3863
Alanahalli	Mariahiah - s/o Manchiaiah	503	Manually	187*/19	0.03	0.01	Mango, Coconut, Other	100	1	Surface	Rainfed/ Well	0	0.01	Private Land	76.0019	12.3863
Alanahalli	Chaluvanayaka - s/o Jawarappa	504	Manually	187*/2	0.14	0.05	Mango, Coconut, Other	100	6	Surface	Rainfed/ Well	0	0.05	Private Land	76.0019	12.3863
Alanahalli	Jawarappa - s/o Manchiaiah	505	Manually	187*/20	0.11	0.04	Mango, Coconut, Other	100	4	Surface	Rainfed/ Well	0	0.04	Private Land	76.0019	12.3863
Alanahalli	Chaluvayya - s/o Manchayya	506	Manually	187*/3	0.06	0.02	Mango, Coconut, Other	100	2	Surface	Rainfed/ Well	0	0.02	Private Land	76.0019	12.3863
Alanahalli	Jawarappa s/o Kaliah	507	Manually	187*/4	0.08	0.03	Mango, Coconut, Other	100	3	Surface	Rainfed/ Well	0	0.03	Private Land	76.0019	12.3863
Alanahalli	Jayamma w/o le Marinayaka	508	Manually	187*/5	0.08	0.03	Mango, Coconut, Other	100	3	Surface	Rainfed/ Well	0	0.03	Private Land	76.0019	12.3863
Alanahalli	Javanayaka s/o Mancharyanayaka	509	Manually	187*/6	0.15	0.05	Mango, Coconut, Other	100	6	Surface	Rainfed/ Well	0	0.05	Private Land	76.0019	12.3863
Alanahalli	Akkamma s/o dollaiyya	510	Manually	187*/7	0.05	0.02	Mango, Coconut, Other	100	2	Surface	Rainfed/ Well	0	0.02	Private Land	76.0019	12.3863
Alanahalli	This is s/o karayya	511	Manually	187*/8	0.02	0.01	Mango, Coconut, Other	100	1	Surface	Rainfed/ Well	0	0.01	Private Land	76.0019	12.3863
Alanahalli	Bundappanayaka s/o Late .Basappa li Thammaiah	512	Manually	187*/9	0.13	0.05	Mango, Coconut, Other	100	5	Surface	Rainfed/ Well	0	0.05	Private Land	76.0019	12.3863
Alanahalli	Jayamma w/o le Marinayaka	513	Manually	188*/1	0.80	0.28	Mango, Coconut, Other	100	32	Surface	Rainfed/ Well	0	0.28	Private Land	76.0029	12.3868
Alanahalli	Akkamma - D / O Dalloyya	514	Manually	188*/2	0.70	0.25	Mango, Coconut, Other	100	28	Surface	Rainfed/ Well	0	0.25	Private Land	76.0029	12.3868
Alanahalli	Akkamma - D / O Dalloyya	515	Manually	188*/3	0.20	0.07	Mango, Coconut, Other	100	8	Surface	Rainfed/ Well	0	0.07	Private Land	76.0029	12.3868
Alanahalli	Jayamma w/o le Marinayaka	516	Manually	189*/1	0.16	0.06	Mango, Coconut, Other	100	6	Surface	Rainfed/ Well	0	0.06	Private Land	76.0007	12.3861
Alanahalli	Bundappanayaka s/o Mancharyanayaka	517	Manually	189*/2	0.22	0.08	Mango, Coconut, Other	100	9	Surface	Rainfed/ Well	0	0.08	Private Land	76.0007	12.3861
Alanahalli	Chaluvanayaka - s/o Jawarappa	518	Manually	189*/3	0.15	0.05	Mango, Coconut, Other	100	6	Surface	Rainfed/ Well	0	0.05	Private Land	76.0007	12.3861
Alanahalli	K. Raja s/o Kullappa	519	Manually	189*/4	0.17	0.06	Mango, Coconut, Other	100	7	Surface	Rainfed/ Well	0	0.06	Private Land	76.0007	12.3861
Alanahalli	H. Rajappa s/o Hanumayya	520	Manually	190*/*	0.40	0.14	Mango, Coconut, Other	100	16	Surface	Rainfed/ Well	0	0.14	Private Land	76.0016	12.3886
Alanahalli	T Rajanna s/o Tammayya	521	Manually	190*/*	0.14	0.05	Mango, Coconut, Other	100	6	Surface	Rainfed/ Well	0	0.05	Private Land	76.0016	12.3886
Alanahalli	Eranna s/o Kalaiah	522	Manually	190*/*	0.45	0.16	Mango, Coconut, Other	100	18	Surface	Rainfed/ Well	0	0.16	Private Land	76.0016	12.3886
Alanahalli	Jawaramma -	523	Manually	190*/*	0.30	0.11	Mango, Coconut, Other	100	12	Surface	Rainfed/ Well	0	0.11	Private Land	76.0016	12.3886
Alanahalli	Manchayya -	524	Manually	190*/*	0.13	0.05	Mango, Coconut, Other	100	5	Surface	Rainfed/ Well	0	0.05	Private Land	76.0016	12.3886

Village Name	Farmer Name:	Farmer Code	Rate Type (Manually/Machinery)	Survey No:	Total Area (Ha.)	Proposed Area (Ha.)	Activity/Model/Plant/Crop Name :	Number of Plants Per Ha	No. of plants	Method of Irrigation (Drip/Ring/Surface)	Source of Irrigation (Canal/Rainfed/Well)	Area as per Type Of Land (Ha.)		Ownership of Land (Community Land/ Private Land/Other Land)	Latitude (Deg-Min-Sec)	Longitude (Deg-Min-Sec)
												Waste Land	Cultivable			
Alanahalli	Jawarappa s/o Kaliah	525	Manually	190/*/*	1.20	0.42	Mango, Coconut, Other	100	48	Surface	Rainfed/ Well	0	0.42	Private Land	76.0016	12.3886
Alanahalli	Prakash s/o Late Annajayya	526	Manually	190/*/*	0.70	0.25	Mango, Coconut, Other	100	28	Surface	Rainfed/ Well	0	0.25	Private Land	76.0016	12.3886
Alanahalli	Anand Kumar S. s/o Shivannegowda	527	Manually	190/*/*	0.70	0.25	Mango, Coconut, Other	100	28	Surface	Rainfed/ Well	0	0.25	Private Land	76.0016	12.3886
Alanahalli	Akkayamma - w/o Jawaregowda	528	Manually	190/*/*	0.40	0.14	Mango, Coconut, Other	100	16	Surface	Rainfed/ Well	0	0.14	Private Land	76.0016	12.3886
Alanahalli	Thamegowda s/o kullegowda	529	Manually	190/*/*	0.40	0.14	Mango, Coconut, Other	100	16	Surface	Rainfed/ Well	0	0.14	Private Land	76.0016	12.3886
Alanahalli	Tejaraju N M. s/o Madhagowda	530	Manually	190/*/*	0.13	0.05	Mango, Coconut, Other	100	5	Surface	Rainfed/ Well	0	0.05	Private Land	76.0016	12.3886
Alanahalli	Javanayanayaka - s/o Devarasayya	531	Manually	190/*/*	0.70	0.25	Mango, Coconut, Other	100	28	Surface	Rainfed/ Well	0	0.25	Private Land	76.0016	12.3886
Alanahalli	Tamayya s/o Late tamayya	532	Manually	190/*/*	0.60	0.21	Mango, Coconut, Other	100	24	Surface	Rainfed/ Well	0	0.21	Private Land	76.0016	12.3886
Alanahalli	Lakshamma w/o Late Devannanayaka	533	Manually	190/*/*	0.70	0.25	Mango, Coconut, Other	100	28	Surface	Rainfed/ Well	0	0.25	Private Land	76.0016	12.3886
Alanahalli	Nanjaya - s/o Borayya	534	Manually	190/*/*	0.60	0.21	Mango, Coconut, Other	100	24	Surface	Rainfed/ Well	0	0.21	Private Land	76.0016	12.3886
Alanahalli	Annayya s/o Late tammayya	535	Manually	190/*/*	0.20	0.07	Mango, Coconut, Other	100	8	Surface	Rainfed/ Well	0	0.07	Private Land	76.0016	12.3886
Alanahalli	Molieriah - s/o Jawaraiyah	536	Manually	191/*/*	1.00	0.35	Mango, Coconut, Other	100	40	Surface	Rainfed/ Well	0	0.35	Private Land	76.0026	12.3886
Alanahalli	S. Yogesha - s/o P. Shivanna	537	Manually	192/*/1	0.40	0.14	Mango, Coconut, Other	100	16	Surface	Rainfed/ Well	0	0.14	Private Land	76.0024	12.3893
Alanahalli	Siddalingaiah - s/o Karyaiah	538	Manually	192/*/2	0.40	0.14	Mango, Coconut, Other	100	16	Surface	Rainfed/ Well	0	0.14	Private Land	76.0024	12.3893
Alanahalli	Mallesha - s/o Chaudayya	539	Manually	193/*/1	0.80	0.28	Mango, Coconut, Other	100	32	Surface	Rainfed/ Well	0	0.28	Private Land	76.0042	12.3893
Alanahalli	Jayamma -w/o Swamlappa	540	Manually	193/*/2	1.20	0.42	Mango, Coconut, Other	100	48	Surface	Rainfed/ Well	0	0.42	Private Land	76.0042	12.3893
Alanahalli	Puttaiahnayaka s/o Late tamayya	541	Manually	193/*/3	0.29	0.10	Mango, Coconut, Other	100	12	Surface	Rainfed/ Well	0	0.10	Private Land	76.0042	12.3893
Alanahalli	Gowramma - s/o Chowdarya	542	Manually	193/*/4	0.20	0.07	Mango, Coconut, Other	100	8	Surface	Rainfed/ Well	0	0.07	Private Land	76.0042	12.3893
Alanahalli	Rashmi K w/o Sankaranayaka	543	Manually	196/*/1.	1.40	0.49	Mango, Coconut, Other	100	56	Surface	Rainfed/ Well	0	0.49	Private Land	76.0040	12.3869
Alanahalli	Chaluvanayaka - s/o Jawarappa	544	Manually	196/*/2	0.50	0.18	Mango, Coconut, Other	100	20	Surface	Rainfed/ Well	0	0.18	Private Land	76.0040	12.3869
Alanahalli	Pasture -	545	Manually	196/*/2	0.50	0.18	Mango, Coconut, Other	100	20	Surface	Rainfed/ Well	0	0.18	Private Land	76.0040	12.3869
Alanahalli	Reserved for public cemetery -	546	Manually	197/*/*	1.00	0.35	Mango, Coconut, Other	100	40	Surface	Rainfed/ Well	0	0.35	Private Land	76.0048	12.3873
Alanahalli	Chakrabomma	547	Manually	197/*/*	1.00	0.35	Mango, Coconut, Other	100	40	Surface	Rainfed/ Well	0	0.35	Private Land	76.0048	12.3873
Alanahalli	Gangamma w/o Rajanayaka	548	Manually	198/*/*	0.40	0.14	Mango, Coconut, Other	100	16	Surface	Rainfed/ Well	0	0.14	Private Land	76.0053	12.3874
Alanahalli	Shivanna. - Late s/o . Siddanayaka	549	Manually	198/*/*	0.40	0.14	Mango, Coconut, Other	100	16	Surface	Rainfed/ Well	0	0.14	Private Land	76.0053	12.3874
Alanahalli	Devamma w/o Le Annegowda -	550	Manually	199/*/1	0.40	0.14	Mango, Coconut, Other	100	16	Surface	Rainfed/ Well	0	0.14	Private Land	76.0059	12.3874
Alanahalli	Akkayammaw/o . K Veeranna	551	Manually	199/*/2	0.24	0.08	Mango, Coconut, Other	100	10	Surface	Rainfed/ Well	0	0.08	Private Land	76.0059	12.3874
Alanahalli	Kallamma - w/o Rajegowda	552	Manually	199/*/3	0.60	0.21	Mango, Coconut, Other	100	24	Surface	Rainfed/ Well	0	0.21	Private Land	76.0059	12.3874
Manchadevanahalli	K.S. Devaiah - s/o Somaiah	553	Manually	1/*/1	0.80	0.28	Mango, Coconut, Other	100	32	Surface	Rainfed/ Well	0	0.28	Private Land	76.0135	12.4050
Manchadevanahalli	Hanumanthegowda -	554	Manually	1/*/2	0.36	0.13	Mango, Coconut, Other	100	14	Surface	Rainfed/ Well	0	0.13	Private Land	76.0135	12.4050
Manchadevanahalli	Hanumanthegowda - - Land	555	Manually	1/*/3	0.20	0.07	Mango, Coconut, Other	100	8	Surface	Rainfed/ Well	0	0.07	Private Land	76.0135	12.4050
Manchadevanahalli	Nagesh C.H. s/o Late Huchchagowda. -	556	Manually	1/*/4	0.70	0.25	Mango, Coconut, Other	100	28	Surface	Rainfed/ Well	0	0.25	Private Land	76.0135	12.4050
Manchadevanahalli	Nagesh C.H. s/o Late Huchchagowda. -	557	Manually	1/*/5	0.56	0.20	Mango, Coconut, Other	100	22	Surface	Rainfed/ Well	0	0.20	Private Land	76.0135	12.4050
Manchadevanahalli	Govindanayaka s/o Late goldanayaka	558	Manually	100/*/1	0.09	0.03	Mango, Coconut, Other	100	4	Surface	Rainfed/ Well	0	0.03	Private Land	75.9987	12.4229
Manchadevanahalli	Gowramma w/o Late Sivannanayaka	559	Manually	100/*/2	0.09	0.03	Mango, Coconut, Other	100	4	Surface	Rainfed/ Well	0	0.03	Private Land	75.9987	12.4229
Manchadevanahalli	M C Swami s/o Late Goldanayaka	560	Manually	100/*/3	0.09	0.03	Mango, Coconut, Other	100	4	Surface	Rainfed/ Well	0	0.03	Private Land	75.9987	12.4229
Manchadevanahalli	Hanumanthanayaka M c s/o Late Chinnanayaka -	561	Manually	100/*/4	0.09	0.03	Mango, Coconut, Other	100	4	Surface	Rainfed/ Well	0	0.03	Private Land	75.9987	12.4229
Manchadevanahalli	Hanumanayaka s/o LateChinnanayaka	562	Manually	100/*/6	0.09	0.03	Mango, Coconut, Other	100	4	Surface	Rainfed/ Well	0	0.03	Private Land	75.9987	12.4229
Manchadevanahalli	MC Venkatesha s/o Late Goldanayaka	563	Manually	100/*/7	0.09	0.03	Mango, Coconut, Other	100	4	Surface	Rainfed/ Well	0	0.03	Private Land	75.9987	12.4229

Village Name	Farmer Name:	Farmer Code	Rate Type (Manually/Machinery)	Survey No:	Total Area (Ha.)	Proposed Area (Ha.)	Activity/Model/Plant/Crop Name :	Number of Plants Per Ha	No. of plants	Method of Irrigation (Drip/Ring/Surface)	Source of Irrigation (Canal/Rainfed/Well)	Area as per Type Of Land (Ha.)		Ownership of Land (Community Land/ Private Land/Other Land)	Latitude (Deg-Min-Sec)	Longitude (Deg-Min-Sec)
												Waste Land	Cultivable			
Manchadevanahalli	MH Ganesha s/o Late Halaganayaka	564	Manually	101/*1	0.14	0.05	Mango, Coconut, Other	100	6	Surface	Rainfed/ Well	0	0.05	Private Land	75.9990	12.4216
Manchadevanahalli	M.K. Kumara, - s/o.M.C. Krishnappa	565	Manually	101/*1	0.14	0.05	Mango, Coconut, Other	100	6	Surface	Rainfed/ Well	0	0.05	Private Land	75.9990	12.4216
Manchadevanahalli	Bhadranayaka	566	Manually	101/*1	0.15	0.05	Mango, Coconut, Other	100	6	Surface	Rainfed/ Well	0	0.05	Private Land	75.9990	12.4216
Manchadevanahalli	Muttanayaka	567	Manually	101/*1	0.14	0.05	Mango, Coconut, Other	100	6	Surface	Rainfed/ Well	0	0.05	Private Land	75.9990	12.4216
Manchadevanahalli	M.H. Narayana s/o Late Hanumanayaka	568	Manually	101/*2	0.14	0.05	Mango, Coconut, Other	100	6	Surface	Rainfed/ Well	0	0.05	Private Land	75.9990	12.4216
Manchadevanahalli	K.S. Arunakumar -	570	Manually	103/*1	0.80	0.28	Mango, Coconut, Other	100	32	Surface	Rainfed/ Well	0	0.28	Private Land	75.9979	12.4203
Manchadevanahalli	KS Harini alias Harimkumari s/o KT Subbaiah	571	Manually	103/*2	2.48	0.87	Mango, Coconut, Other	100	99	Surface	Rainfed/ Well	0	0.87	Private Land	75.9979	12.4203
Manchadevanahalli	Basavegowda s/o Uregowda	572	Manually	104/*1	0.80	0.28	Mango, Coconut, Other	100	32	Surface	Rainfed/ Well	0	0.28	Private Land	75.9969	12.4193
Manchadevanahalli	Prakash s/o Eyregowda	573	Manually	104/*2	0.50	0.18	Mango, Coconut, Other	100	20	Surface	Rainfed/ Well	0	0.18	Private Land	75.9969	12.4193
Manchadevanahalli	Shobha G M s/o G S Monnappa	575	Manually	105/*1	0.85	0.30	Mango, Coconut, Other	100	34	Surface	Rainfed/ Well	0	0.30	Private Land	75.9977	12.4183
Manchadevanahalli	G A Ghanawati s/o Late G S Appayya	576	Manually	105/*2	0.82	0.29	Mango, Coconut, Other	100	33	Surface	Rainfed/ Well	0	0.29	Private Land	75.9977	12.4183
Manchadevanahalli	Ramesh G R. s/o Late G S Ramappa	577	Manually	105/*3	0.93	0.33	Mango, Coconut, Other	100	37	Surface	Rainfed/ Well	0	0.33	Private Land	75.9977	12.4183
Manchadevanahalli	G U Ravikiran s/o Late G S Uttayya	578	Manually	105/*4	0.94	0.33	Mango, Coconut, Other	100	38	Surface	Rainfed/ Well	0	0.33	Private Land	75.9977	12.4183
Manchadevanahalli	G. A. Vishwanatha. - Late s/o. G.S. Appayya	579	Manually	105/*5	0.11	0.04	Mango, Coconut, Other	100	4	Surface	Rainfed/ Well	0	0.04	Private Land	75.9977	12.4183
Manchadevanahalli	Shobha G M s/o G S Monnappa	580	Manually	105/*6	0.09	0.03	Mango, Coconut, Other	100	4	Surface	Rainfed/ Well	0	0.03	Private Land	75.9977	12.4183
Manchadevanahalli	G. A. Vishwanatha. - Late s/o. G.S. Appayya	581	Manually	106/*1	0.38	0.13	Mango, Coconut, Other	100	15	Surface	Rainfed/ Well	0	0.13	Private Land	75.9990	12.4169
Manchadevanahalli	Shobha G M s/o G S Monnappa	582	Manually	106/*10	0.47	0.16	Mango, Coconut, Other	100	19	Surface	Rainfed/ Well	0	0.16	Private Land	75.9990	12.4169
Manchadevanahalli	G U Ravikiran s/o Late G S Uttayya	583	Manually	106/*11	0.13	0.05	Mango, Coconut, Other	100	5	Surface	Rainfed/ Well	0	0.05	Private Land	75.9990	12.4169
Manchadevanahalli	Shobha G M s/o G S Monnappa	584	Manually	106/*12	0.13	0.05	Mango, Coconut, Other	100	5	Surface	Rainfed/ Well	0	0.05	Private Land	75.9990	12.4169
Manchadevanahalli	G A Ghanawati s/o Late G S Appayya	585	Manually	106/*13	0.06	0.02	Mango, Coconut, Other	100	2	Surface	Rainfed/ Well	0	0.02	Private Land	75.9990	12.4169
Manchadevanahalli	G A Ghanawati s/o Late G S Appayya	586	Manually	106/*14	0.06	0.02	Mango, Coconut, Other	100	2	Surface	Rainfed/ Well	0	0.02	Private Land	75.9990	12.4169
Manchadevanahalli	G U Ravikiran s/o Late G S Uttayya	587	Manually	106/*15	0.15	0.05	Mango, Coconut, Other	100	6	Surface	Rainfed/ Well	0	0.05	Private Land	75.9990	12.4169
Manchadevanahalli	G R Suresh s/o Late G S Ramappa	588	Manually	106/*16	0.06	0.02	Mango, Coconut, Other	100	2	Surface	Rainfed/ Well	0	0.02	Private Land	75.9990	12.4169
Manchadevanahalli	G R Suresh s/o Late G S Ramappa	589	Manually	106/*17	0.30	0.11	Mango, Coconut, Other	100	12	Surface	Rainfed/ Well	0	0.11	Private Land	75.9990	12.4169
Manchadevanahalli	Shobha G M s/o G S Monnappa	590	Manually	106/*18	0.15	0.05	Mango, Coconut, Other	100	6	Surface	Rainfed/ Well	0	0.05	Private Land	75.9990	12.4169
Manchadevanahalli	G A Ghanawati s/o Late G S Appayya	591	Manually	106/*19	0.27	0.09	Mango, Coconut, Other	100	11	Surface	Rainfed/ Well	0	0.09	Private Land	75.9990	12.4169
Manchadevanahalli	Shobha G M s/o G S Monnappa	592	Manually	106/*2	0.27	0.09	Mango, Coconut, Other	100	11	Surface	Rainfed/ Well	0	0.09	Private Land	75.9990	12.4169
Manchadevanahalli	G R Suresh s/o Late G S Ramappa	593	Manually	106/*20	0.06	0.02	Mango, Coconut, Other	100	2	Surface	Rainfed/ Well	0	0.02	Private Land	75.9990	12.4169
Manchadevanahalli	Shobha G M s/o G S Monnappa	594	Manually	106/*21	0.15	0.05	Mango, Coconut, Other	100	6	Surface	Rainfed/ Well	0	0.05	Private Land	75.9990	12.4169
Manchadevanahalli	G R Suresh s/o Late G S Ramappa	595	Manually	106/*22	0.12	0.04	Mango, Coconut, Other	100	5	Surface	Rainfed/ Well	0	0.04	Private Land	75.9990	12.4169
Manchadevanahalli	Ramesh G R. s/o Late G S Ramappa	596	Manually	106/*3	0.19	0.07	Mango, Coconut, Other	100	8	Surface	Rainfed/ Well	0	0.07	Private Land	75.9990	12.4169
Manchadevanahalli	G U Ravikiran s/o Late G S Uttayya	597	Manually	106/*4	0.65	0.23	Mango, Coconut, Other	100	26	Surface	Rainfed/ Well	0	0.23	Private Land	75.9990	12.4169
Manchadevanahalli	Shobha G M s/o G S Monnappa	598	Manually	106/*5	0.06	0.02	Mango, Coconut, Other	100	2	Surface	Rainfed/ Well	0	0.02	Private Land	75.9990	12.4169
Manchadevanahalli	G R Suresh s/o Late G S Ramappa	599	Manually	106/*6	0.31	0.11	Mango, Coconut, Other	100	12	Surface	Rainfed/ Well	0	0.11	Private Land	75.9990	12.4169
Manchadevanahalli	G U Kiran Kumar s/o Late G S Uttayya	600	Manually	106/*7	0.30	0.11	Mango, Coconut, Other	100	12	Surface	Rainfed/ Well	0	0.11	Private Land	75.9990	12.4169
Manchadevanahalli	G R Suresh s/o Late G S Ramappa	601	Manually	106/*8	0.19	0.07	Mango, Coconut, Other	100	8	Surface	Rainfed/ Well	0	0.07	Private Land	75.9990	12.4169
Manchadevanahalli	G A Ghanawati s/o Late G S Appayya	602	Manually	106/*9	0.46	0.16	Mango, Coconut, Other	100	18	Surface	Rainfed/ Well	0	0.16	Private Land	75.9990	12.4169
Manchadevanahalli	Javanayaka s/o s/o thimmanayaka	603	Manually	107/**	2.41	0.84	Mango, Coconut, Other	100	96	Surface	Rainfed/ Well	0	0.84	Private Land	75.9993	12.4162
Manchadevanahalli	K.S. Saraswati - w/o. K.T. Subbaiah	604	Manually	108/**	1.60	0.56	Mango, Coconut, Other	100	64	Surface	Rainfed/ Well	0	0.56	Private Land	75.9999	12.4150

Village Name	Farmer Name:	Farmer Code	Rate Type (Manually/Machinery)	Survey No:	Total Area (Ha.)	Proposed Area (Ha.)	Activity/Model/Plant/Crop Name :	Number of Plants Per Ha	No. of plants	Method of Irrigation (Drip/Ring/Surface)	Source of Irrigation (Canal/Rainfed/Well)	Area as per Type Of Land (Ha.)		Ownership of Land (Community Land/ Private Land/Other Land)	Latitude (Deg-Min-Sec)	Longitude (Deg-Min-Sec)
												Waste Land	Cultivable			
Manchadevanahalli	K.S. Arunakumar - s/o K.T. Subbaiah	605	Manually	108/*/*	0.73	0.26	Mango, Coconut, Other	100	29	Surface	Rainfed/ Well	0	0.26	Private Land	75.9999	12.4150
Manchadevanahalli	Girijamma - Konsannaningegowda	606	Manually	109/*/*	0.35	0.12	Mango, Coconut, Other	100	14	Surface	Rainfed/ Well	0	0.12	Private Land	76.0015	12.4135
Manchadevanahalli	Jawaregowda - s/osanninga Gowda	607	Manually	109/*/*	0.36	0.13	Mango, Coconut, Other	100	14	Surface	Rainfed/ Well	0	0.13	Private Land	76.0015	12.4135
Manchadevanahalli	Rangegowda - s/osannainga Gowda	608	Manually	109/*/*	0.87	0.30	Mango, Coconut, Other	100	35	Surface	Rainfed/ Well	0	0.30	Private Land	76.0015	12.4135
Manchadevanahalli	K.S. Arunakumar - s/o K.T. Subbaiah	609	Manually	110/*/1	0.11	0.04	Mango, Coconut, Other	100	4	Surface	Rainfed/ Well	0	0.04	Private Land	76.0007	12.4142
Manchadevanahalli	KS Harini alias Harinikumari s/o KT Subbaiah -	610	Manually	110/*/2	1.20	0.42	Mango, Coconut, Other	100	48	Surface	Rainfed/ Well	0	0.42	Private Land	76.0007	12.4142
Manchadevanahalli	Yashodha K.S. s/o KT Subbaiah. -	611	Manually	111/*/*	1.04	0.36	Mango, Coconut, Other	100	42	Surface	Rainfed/ Well	0	0.36	Private Land	75.9981	12.4141
Manchadevanahalli	K.S. Arunakumar - s/o K.T. Subbaiah	612	Manually	112/*/1	0.80	0.28	Mango, Coconut, Other	100	32	Surface	Rainfed/ Well	0	0.28	Private Land	76.0003	12.4131
Manchadevanahalli	KS Harini alias Harinikumari s/o KT Subbaiah -	613	Manually	112/*/2	0.32	0.11	Mango, Coconut, Other	100	13	Surface	Rainfed/ Well	0	0.11	Private Land	76.0003	12.4131
Manchadevanahalli	Giddegowda - s/o doddegowda	614	Manually	113/*/1	0.93	0.33	Mango, Coconut, Other	100	37	Surface	Rainfed/ Well	0	0.33	Private Land	76.0023	12.4129
Manchadevanahalli	M. S Ramesh s/o Swamigowda, Manchadevanahalli	615	Manually	113/*/2	0.60	0.21	Mango, Coconut, Other	100	24	Surface	Rainfed/ Well	0	0.21	Private Land	76.0023	12.4129
Manchadevanahalli	Jawaramma w/o. Late Sannappa Manchadevanahalli -	616	Manually	113/*/3	0.33	0.12	Mango, Coconut, Other	100	13	Surface	Rainfed/ Well	0	0.12	Private Land	76.0023	12.4129
Manchadevanahalli	Devanayaka - s/o chikkanna	617	Manually	114/*/1	1.63	0.57	Mango, Coconut, Other	100	65	Surface	Rainfed/ Well	0	0.57	Private Land	75.9979	12.4137
Manchadevanahalli	Jayanna.MS s/o Late Chrippappa. -	618	Manually	114/*/2	0.20	0.07	Mango, Coconut, Other	100	8	Surface	Rainfed/ Well	0	0.07	Private Land	75.9979	12.4137
Manchadevanahalli	Akkayamma -	620	Manually	116/*/1	1.91	0.67	Mango, Coconut, Other	100	76	Surface	Rainfed/ Well	0	0.67	Private Land	75.9978	12.4131
Manchadevanahalli	Siddanayaka s/o Late Thimmanayaka	621	Manually	116/*/2	0.20	0.07	Mango, Coconut, Other	100	8	Surface	Rainfed/ Well	0	0.07	Private Land	75.9978	12.4131
Manchadevanahalli	Swaminayaka. s/o Late Thimmanayaka	622	Manually	116/*/3	0.20	0.07	Mango, Coconut, Other	100	8	Surface	Rainfed/ Well	0	0.07	Private Land	75.9978	12.4131
Manchadevanahalli	Vithala s/o Late.Thimegowda	623	Manually	117/*/1	0.65	0.23	Mango, Coconut, Other	100	26	Surface	Rainfed/ Well	0	0.23	Private Land	76.0000	12.4135
Manchadevanahalli	Gayitri s/o Late Muttegowda	624	Manually	117/*/2	1.05	0.37	Mango, Coconut, Other	100	42	Surface	Rainfed/ Well	0	0.37	Private Land	76.0000	12.4135
Manchadevanahalli	P.T. Swamigowda -	625	Manually	117/*/3	1.05	0.37	Mango, Coconut, Other	100	42	Surface	Rainfed/ Well	0	0.37	Private Land	76.0000	12.4135
Manchadevanahalli	P.T. Swamigowda -	626	Manually	118/*/1	2.50	0.88	Mango, Coconut, Other	100	100	Surface	Rainfed/ Well	0	0.88	Private Land	75.9990	12.4135
Manchadevanahalli	Vithala s/o Late.Thimegowda	627	Manually	118/*/1	1.38	0.48	Mango, Coconut, Other	100	55	Surface	Rainfed/ Well	0	0.48	Private Land	75.9990	12.4135
Manchadevanahalli	Gayitri s/o Late Madegowda	628	Manually	118/*/1	2.87	1.00	Mango, Coconut, Other	100	115	Surface	Rainfed/ Well	0	1.00	Private Land	75.9990	12.4135
Manchadevanahalli	Hanumamma w/o. Puitaswaminaya Manchadevanahalli -	629	Manually	118/*/2	0.40	0.14	Mango, Coconut, Other	100	16	Surface	Rainfed/ Well	0	0.14	Private Land	75.9990	12.4135
Manchadevanahalli	P.J. Srinivasa s/o Jawarnayaka	630	Manually	119/*/1	0.86	0.30	Mango, Coconut, Other	100	34	Surface	Rainfed/ Well	0	0.30	Private Land	76.0030	12.4124
Manchadevanahalli	P.J. Shivanna - s/ojavarnaika	631	Manually	119/*/2	0.86	0.30	Mango, Coconut, Other	100	34	Surface	Rainfed/ Well	0	0.30	Private Land	76.0030	12.4124
Manchadevanahalli	P.J. Srinivasa s/o Jawarnayaka	632	Manually	120/*/1	0.72	0.25	Mango, Coconut, Other	100	29	Surface	Rainfed/ Well	0	0.25	Private Land	75.9969	12.4124
Manchadevanahalli	Chandramma w/o. PJ Shivanna	633	Manually	120/*/2	0.72	0.25	Mango, Coconut, Other	100	29	Surface	Rainfed/ Well	0	0.25	Private Land	75.9969	12.4124
Manchadevanahalli	Gowramma. w/o. P J Srinivasa	635	Manually	121/*/2	1.51	0.53	Mango, Coconut, Other	100	60	Surface	Rainfed/ Well	0	0.53	Private Land	75.9992	12.4122
Manchadevanahalli	M.M. Ishwar. - Muttanayaka	636	Manually	121/*/3	3.04	1.06	Mango, Coconut, Other	100	122	Surface	Rainfed/ Well	0	1.06	Private Land	75.9992	12.4122
Manchadevanahalli	Gowramma w/o Annaiah nayaka	637	Manually	121/*/4	1.20	0.42	Mango, Coconut, Other	100	48	Surface	Rainfed/ Well	0	0.42	Private Land	75.9992	12.4122
Manchadevanahalli	B.T. Mahalaxmi -	638	Manually	122/*/1	1.20	0.42	Mango, Coconut, Other	100	48	Surface	Rainfed/ Well	0	0.42	Private Land	76.0037	12.4120
Manchadevanahalli	MH Narayana s/o Late.Hanumanayak	639	Manually	122/*/2	0.20	0.07	Mango, Coconut, Other	100	8	Surface	Rainfed/ Well	0	0.07	Private Land	76.0037	12.4120
Manchadevanahalli	Venkatesanayaka s/o Honanayaka. -	640	Manually	122/*/3	0.60	0.21	Mango, Coconut, Other	100	24	Surface	Rainfed/ Well	0	0.21	Private Land	76.0037	12.4120
Manchadevanahalli	Thimmayya -	641	Manually	122/*/4	0.11	0.04	Mango, Coconut, Other	100	4	Surface	Rainfed/ Well	0	0.04	Private Land	76.0037	12.4120
Manchadevanahalli	Late Lakshamma w/o. Hanumanayaka	642	Manually	122/*/5	0.60	0.21	Mango, Coconut, Other	100	24	Surface	Rainfed/ Well	0	0.21	Private Land	76.0037	12.4120
Manchadevanahalli	Late Lakshamma w/o. Hanumanayaka	643	Manually	122/*/6	0.60	0.21	Mango, Coconut, Other	100	24	Surface	Rainfed/ Well	0	0.21	Private Land	76.0037	12.4120
Manchadevanahalli	Jayamma w/o Javanayaka	644	Manually	122/*/7	1.20	0.42	Mango, Coconut, Other	100	48	Surface	Rainfed/ Well	0	0.42	Private Land	76.0037	12.4120
Manchadevanahalli	Pemanathan - s/otakamara	645	Manually	123/*/1	2.27	0.79	Mango, Coconut, Other	100	91	Surface	Rainfed/ Well	0	0.79	Private Land	75.9961	12.4116

Village Name	Farmer Name:	Farmer Code	Rate Type (Manually/Machinery)	Survey No:	Total Area (Ha.)	Proposed Area (Ha.)	Activity/Model/Plant/Crop Name :	Number of Plants Per Ha	No. of plants	Method of Irrigation (Drip/Ring/Surface)	Source of Irrigation (Canal/Rainfed/Well)	Area as per Type Of Land (Ha.)		Ownership of Land (Community Land/ Private Land/Other Land)	Latitude (Deg-Min-Sec)	Longitude (Deg-Min-Sec)
												Waste Land	Cultivable			
Manchadevanahalli	Pemanathan - Takamara	646	Manually	123/*2	2.27	0.79	Mango, Coconut, Other	100	91	Surface	Rainfed/ Well	0	0.79	Private Land	75.9961	12.4116
Manchadevanahalli	Sonamiachin - s/omate Paul Dao	647	Manually	124/*1	0.06	0.02	Mango, Coconut, Other	100	2	Surface	Rainfed/ Well	0	0.02	Private Land	75.9983	12.4113
Manchadevanahalli	Sonnayachin - s/omate Paul Daw Alienated - -sd	648	Manually	124/*2	0.03	0.01	Mango, Coconut, Other	100	1	Surface	Rainfed/ Well	0	0.01	Private Land	75.9983	12.4113
Manchadevanahalli	B.D. Girish s/o Doreswamy	649	Manually	124/*3	3.75	1.31	Mango, Coconut, Other	100	150	Surface	Rainfed/ Well	0	1.31	Private Land	75.9983	12.4113
Manchadevanahalli	Pemalanathan - Bun.Late Takamara	650	Manually	125/*/*	3.11	1.09	Mango, Coconut, Other	100	124	Surface	Rainfed/ Well	0	1.09	Private Land	76.0042	12.4114
Manchadevanahalli	Pemalanathan s/o Late Takamara	661	Manually	127/*/*	3.14	1.10	Mango, Coconut, Other	100	126	Surface	Rainfed/ Well	0	1.10	Private Land	75.9973	12.4104
Manchadevanahalli	Nawang Jumbo s/o Lob Sung Searing	666	Manually	132/*/*	1.87	0.65	Mango, Coconut, Other	100	75	Surface	Rainfed/ Well	0	0.65	Private Land	76.0175	12.4010
Manchadevanahalli	Nawang Jumbo s/o Lob Sung Searing	667	Manually	133/*1	2.54	0.89	Mango, Coconut, Other	100	102	Surface	Rainfed/ Well	0	0.89	Private Land	76.0044	12.4015
Manchadevanahalli	Namgyal Wangchuk - s/o K.N. WongaLate	668	Manually	133/*2	0.70	0.25	Mango, Coconut, Other	100	28	Surface	Rainfed/ Well	0	0.25	Private Land	76.0041	12.4014
Manchadevanahalli	Namgyalwang Chuk - s/o K.N. NONGEL	669	Manually	134/*1	2.52	0.88	Mango, Coconut, Other	100	101	Surface	Rainfed/ Well	0	0.88	Private Land	76.0077	12.4014
Manchadevanahalli	B.S. Bharat s/o Late. B.B. Sangarajay arus	670	Manually	134/*2	0.68	0.24	Mango, Coconut, Other	100	27	Surface	Rainfed/ Well	0	0.24	Private Land	76.0091	12.4012
Manchadevanahalli	N. Viswanathan s/o S. Narayanan- Bho.P.	671	Manually	135/*1	2.50	0.88	Mango, Coconut, Other	100	100	Surface	Rainfed/ Well	0	0.88	Private Land	76.0068	12.4005
Manchadevanahalli	B.S. Bharat s/o Late. B.B. Sangarajay arus	672	Manually	135/*2	1.52	0.53	Mango, Coconut, Other	100	61	Surface	Rainfed/ Well	0	0.53	Private Land	76.0129	12.4016
Manchadevanahalli	N. Viswanathan s/o S. Narayanan- Bho.P.	673	Manually	136/*1	0.55	0.19	Mango, Coconut, Other	100	22	Surface	Rainfed/ Well	0	0.19	Private Land	76.0114	12.4014
Manchadevanahalli	B.S. Bharat s/o Late. B.B. Sangarajay arus	674	Manually	136/*2	1.59	0.56	Mango, Coconut, Other	100	64	Surface	Rainfed/ Well	0	0.56	Private Land	76.0120	12.4013
Manchadevanahalli	B.S. Bharat s/o Late. B.B. Sangarajay arus	675	Manually	137/*/*	3.72	1.30	Mango, Coconut, Other	100	149	Surface	Rainfed/ Well	0	1.30	Private Land	76.0126	12.4010
Manchadevanahalli	M K Dinesh s/o Late M J Kalappa	676	Manually	138/*1	3.41	1.19	Mango, Coconut, Other	100	136	Surface	Rainfed/ Well	0	1.19	Private Land	76.0152	12.4008
Manchadevanahalli	M K Dinesh s/o Late M J Kalappa	677	Manually	138/*2	2.46	0.86	Mango, Coconut, Other	100	98	Surface	Rainfed/ Well	0	0.86	Private Land	76.0108	12.4005
Manchadevanahalli	N. Viswanathan s/o S. Narayanan-	678	Manually	138/*3	0.95	0.33	Mango, Coconut, Other	100	38	Surface	Rainfed/ Well	0	0.33	Private Land	76.0134	12.4007
Manchadevanahalli	M K Dinesh s/o Late M J Kalappa	679	Manually	139/*1	4.80	1.68	Mango, Coconut, Other	100	192	Surface	Rainfed/ Well	0	1.68	Private Land	76.0049	12.4006
Manchadevanahalli	M K Dinesh s/o Late M J Kalappa	680	Manually	139/*2	1.60	0.56	Mango, Coconut, Other	100	64	Surface	Rainfed/ Well	0	0.56	Private Land	76.0158	12.4001
Manchadevanahalli	Pemalanathan - s/oLatey Takamara	681	Manually	140/*1	4.94	1.73	Mango, Coconut, Other	100	198	Surface	Rainfed/ Well	0	1.73	Private Land	76.0138	12.4003
Manchadevanahalli	M.S. Manjula s/o P.J. Shivanna	682	Manually	140/*2	0.80	0.28	Mango, Coconut, Other	100	32	Surface	Rainfed/ Well	0	0.28	Private Land	76.0044	12.4002
Manchadevanahalli	M.M. Ishwar s/o Muttunayaka	683	Manually	140/*3	0.67	0.23	Mango, Coconut, Other	100	27	Surface	Rainfed/ Well	0	0.23	Private Land	76.0122	12.3998
Manchadevanahalli	S. Siddaraju. - s/o Siddhanayaka	684	Manually	140/*4	0.80	0.28	Mango, Coconut, Other	100	32	Surface	Rainfed/ Well	0	0.28	Private Land	76.0081	12.3993
Manchadevanahalli	M D Pratap s/o Large Humanity Gowda	687	Manually	142/*/*	4.95	1.73	Mango, Coconut, Other	100	198	Surface	Rainfed/ Well	0	1.73	Private Land	76.0038	12.3996
Manchadevanahalli	Sunandamma w/o Late M Swamigowda	688	Manually	143/*1	3.05	1.07	Mango, Coconut, Other	100	122	Surface	Rainfed/ Well	0	1.07	Private Land	76.0174	12.4003
Manchadevanahalli	N. Viswanathan s/o S. Narayanan- Bho.P.	689	Manually	143/*2	2.80	0.98	Mango, Coconut, Other	100	112	Surface	Rainfed/ Well	0	0.98	Private Land	76.0143	12.3999
Manchadevanahalli	N. Vishwanathan s/o S Narayanan- Bho.p.	690	Manually	144/*/*	0.20	0.07	Mango, Coconut, Other	100	8	Surface	Rainfed/ Well	0	0.07	Private Land	76.0164	12.3993
Manchadevanahalli	Jayammanni w/o Late "B B Sangarajaeras	691	Manually	145/*/*	0.20	0.07	Mango, Coconut, Other	100	8	Surface	Rainfed/ Well	0	0.07	Private Land	76.0130	12.3990
Manchadevanahalli	B S Prabha s/o Late "B B Sangarajaeras	692	Manually	147/*/*	0.30	0.11	Mango, Coconut, Other	100	12	Surface	Rainfed/ Well	0	0.11	Private Land	76.0148	12.3993
Manchadevanahalli	Tuftendorgeniegi s/o Dawood Dorje	695	Manually	161/*/*	1.80	0.63	Mango, Coconut, Other	100	72	Surface	Rainfed/ Well	0	0.63	Private Land	76.0156	12.3983
Manchadevanahalli	Sunandamma w/o Late M Swamigowda	697	Manually	171/*/*	2.03	0.71	Mango, Coconut, Other	100	81	Surface	Rainfed/ Well	0	0.71	Private Land	76.0069	12.3980
Manchadevanahalli	Sunanda -	698	Manually	172/*/*	1.85	0.65	Mango, Coconut, Other	100	74	Surface	Rainfed/ Well	0	0.65	Private Land	76.0137	12.3983
Manchadevanahalli	Sunandamma w/o Late M M Swamigowda	699	Manually	173/*/*	1.73	0.61	Mango, Coconut, Other	100	69	Surface	Rainfed/ Well	0	0.61	Private Land	76.0094	12.3979
Manchadevanahalli	Hanumantegowda s/o Maigouda	700	Manually	174/*/*	2.17	0.76	Mango, Coconut, Other	100	87	Surface	Rainfed/ Well	0	0.76	Private Land	76.0117	12.3975
Manchadevanahalli	K K Dinesh s/o K G Kariyappa Bylakuppe. -	701	Manually	175/*/*	1.24	0.43	Mango, Coconut, Other	100	50	Surface	Rainfed/ Well	0	0.43	Private Land	76.0117	12.3975
Manchadevanahalli	K K Dinesh s/o K G Kariyappa Bylakuppe. -	702	Manually	176/*/*	1.26	0.44	Mango, Coconut, Other	100	50	Surface	Rainfed/ Well	0	0.44	Private Land	76.0117	12.3975
Manchadevanahalli	Beri Mahanoutegowda s/o Mayegowda	703	Manually	177/*/*	1.68	0.59	Mango, Coconut, Other	100	67	Surface	Rainfed/ Well	0	0.59	Private Land	76.0117	12.3975

Village Name	Farmer Name:	Farmer Code	Rate Type (Manually/Machinery)	Survey No:	Total Area (Ha.)	Proposed Area (Ha.)	Activity/Model/Plant/Crop Name :	Number of Plants Per Ha	No. of plants	Method of Irrigation (Drip/Ring/Surface)	Source of Irrigation (Canal/Rainfed/Well)	Area as per Type Of Land (Ha.)		Ownership of Land (Community Land/ Private Land/Other Land)	Latitude (Deg-Min-Sec)	Longitude (Deg-Min-Sec)
												Waste Land	Cultivable			
Manchadevanahalli	MP Hanumantha s/o Puttaswaminayaka	704	Manually	178/*1	1.09	0.38	Mango, Coconut, Other	100	44	Surface	Rainfed/ Well	0	0.38	Private Land	76.0117	12.3975
Manchadevanahalli	Nagesh C.H. s/o Late Huchchagowda. -	705	Manually	178/*2	1.09	0.38	Mango, Coconut, Other	100	44	Surface	Rainfed/ Well	0	0.38	Private Land	76.0117	12.3975
Manchadevanahalli	Nagesh CH s/o Late Huchegowda. -	706	Manually	2/*1	1.60	0.56	Mango, Coconut, Other	100	64	Surface	Rainfed/ Well	0	0.56	Private Land	76.0117	12.3975
Manchadevanahalli	E. Jawahar s/o C. Eshwaran- Bh.P.	707	Manually	2/*2	1.58	0.55	Mango, Coconut, Other	100	63	Surface	Rainfed/ Well	0	0.55	Private Land	76.0117	12.3975
Manchadevanahalli	E. Jawahar s/o C. Eshwaran	708	Manually	2/*2	0.01	0.00	Mango, Coconut, Other	100	0	Surface	Rainfed/ Well	0	0.00	Private Land	76.0117	12.3975
Manchadevanahalli	Doddahanumanthegowda s/o Mayegowda	709	Manually	3/*1	1.31	0.46	Mango, Coconut, Other	100	52	Surface	Rainfed/ Well	0	0.46	Private Land	76.0117	12.3975
Manchadevanahalli	P.D. YASHODA w/o. UNNIKRISHNAN-Bho.P	710	Manually	3/*2	1.20	0.42	Mango, Coconut, Other	100	48	Surface	Rainfed/ Well	0	0.42	Private Land	76.0117	12.3975
Manchadevanahalli	K M Rajesh s/o A Mallashetti	711	Manually	37/**	1.71	0.60	Mango, Coconut, Other	100	68	Surface	Rainfed/ Well	0	0.60	Private Land	76.0117	12.3975
Manchadevanahalli	Shivanandamma -	712	Manually	39/*1	0.69	0.24	Mango, Coconut, Other	100	28	Surface	Rainfed/ Well	0	0.24	Private Land	76.0117	12.3975
Manchadevanahalli	Chandrappa s/o Madhyaya	713	Manually	39/*1	0.02	0.01	Mango, Coconut, Other	100	1	Surface	Rainfed/ Well	0	0.01	Private Land	76.0117	12.3975
Manchadevanahalli	Nanjappa -	714	Manually	39/*1	0.69	0.24	Mango, Coconut, Other	100	28	Surface	Rainfed/ Well	0	0.24	Private Land	76.0117	12.3975
Manchadevanahalli	Mallu -	715	Manually	39/*1	0.69	0.24	Mango, Coconut, Other	100	28	Surface	Rainfed/ Well	0	0.24	Private Land	76.0117	12.3975
Manchadevanahalli	Veerappadevara -	716	Manually	39/*2	0.30	0.11	Mango, Coconut, Other	100	12	Surface	Rainfed/ Well	0	0.11	Private Land	76.0117	12.3975
Manchadevanahalli	Sunandamma w/o Late M M Swamigowda	717	Manually	4/**	2.13	0.75	Mango, Coconut, Other	100	85	Surface	Rainfed/ Well	0	0.75	Private Land	76.0117	12.3975
Manchadevanahalli	Shivanandamma - w/o Eranna	718	Manually	40/*1	0.35	0.12	Mango, Coconut, Other	100	14	Surface	Rainfed/ Well	0	0.12	Private Land	76.0111	12.4052
Manchadevanahalli	Nanjappa -	719	Manually	40/*1	0.35	0.12	Mango, Coconut, Other	100	14	Surface	Rainfed/ Well	0	0.12	Private Land	76.0111	12.4052
Manchadevanahalli	Mallu -	720	Manually	40/*1	0.34	0.12	Mango, Coconut, Other	100	14	Surface	Rainfed/ Well	0	0.12	Private Land	76.0111	12.4052
Manchadevanahalli	Mallamma - w/o rudrappa	721	Manually	40/*2	1.37	0.48	Mango, Coconut, Other	100	55	Surface	Rainfed/ Well	0	0.48	Private Land	76.0111	12.4052
Manchadevanahalli	Veerappadevara -	722	Manually	40/*3	0.20	0.07	Mango, Coconut, Other	100	8	Surface	Rainfed/ Well	0	0.07	Private Land	76.0111	12.4052
Manchadevanahalli	Rashmi K w/o Sankaranayaka	723	Manually	42/*1	0.65	0.23	Mango, Coconut, Other	100	26	Surface	Rainfed/ Well	0	0.23	Private Land	76.0103	12.4046
Manchadevanahalli	Putnamma w/o. w/o Krishna	724	Manually	42/*1	0.66	0.23	Mango, Coconut, Other	100	26	Surface	Rainfed/ Well	0	0.23	Private Land	76.0103	12.4046
Manchadevanahalli	K. Raju s/o. Late. KulLategowda. -	725	Manually	42/*2	0.65	0.23	Mango, Coconut, Other	100	26	Surface	Rainfed/ Well	0	0.23	Private Land	76.0103	12.4046
Manchadevanahalli	Bassappa. s/o Late Crippa	726	Manually	42/*3	0.33	0.12	Mango, Coconut, Other	100	13	Surface	Rainfed/ Well	0	0.12	Private Land	76.0103	12.4046
Manchadevanahalli	S Raju. s/o Latey unclate	727	Manually	42/*4	0.33	0.12	Mango, Coconut, Other	100	13	Surface	Rainfed/ Well	0	0.12	Private Land	76.0103	12.4046
Manchadevanahalli	Ravi K. s/o k Krishna	728	Manually	43/*1	0.58	0.20	Mango, Coconut, Other	100	23	Surface	Rainfed/ Well	0	0.20	Private Land	76.0068	12.4043
Manchadevanahalli	Sudesh K. s/o Krishna K	729	Manually	43/*2	0.78	0.27	Mango, Coconut, Other	100	31	Surface	Rainfed/ Well	0	0.27	Private Land	76.0068	12.4043
Manchadevanahalli	Ravi K. s/o k Krishna	730	Manually	43/*3	0.20	0.07	Mango, Coconut, Other	100	8	Surface	Rainfed/ Well	0	0.07	Private Land	76.0068	12.4043
Manchadevanahalli	Putnamma w/o. w/o Krishna	731	Manually	44/*1	0.79	0.28	Mango, Coconut, Other	100	32	Surface	Rainfed/ Well	0	0.28	Private Land	76.0115	12.4044
Manchadevanahalli	Rashmi w/o Sankaranayaka	732	Manually	44/*2	0.25	0.09	Mango, Coconut, Other	100	10	Surface	Rainfed/ Well	0	0.09	Private Land	76.0115	12.4044
Manchadevanahalli	Putnamma w/o kumara	733	Manually	44/*3	0.79	0.28	Mango, Coconut, Other	100	32	Surface	Rainfed/ Well	0	0.28	Private Land	76.0115	12.4044
Manchadevanahalli	J. Venkatesha s/o Javaregowda	734	Manually	44/*4	0.54	0.19	Mango, Coconut, Other	100	22	Surface	Rainfed/ Well	0	0.19	Private Land	76.0115	12.4044
Manchadevanahalli	S. Gurappa. - Late s/o. Poo Chippa	735	Manually	44/*5	0.40	0.14	Mango, Coconut, Other	100	16	Surface	Rainfed/ Well	0	0.14	Private Land	76.0115	12.4044
Manchadevanahalli	Shivamma. - w/om. Late. Somanna	736	Manually	44/*6	0.39	0.14	Mango, Coconut, Other	100	16	Surface	Rainfed/ Well	0	0.14	Private Land	76.0115	12.4044
Manchadevanahalli	KulLategowda s/o Urigowda	741	Manually	48/*1	1.90	0.67	Mango, Coconut, Other	100	76	Surface	Rainfed/ Well	0	0.67	Private Land	76.0003	12.4034
Manchadevanahalli	A M Jayasheela -	742	Manually	48/*2	0.08	0.03	Mango, Coconut, Other	100	3	Surface	Rainfed/ Well	0	0.03	Private Land	76.0003	12.4034
Manchadevanahalli	Swamigowda s/o Thimmagowda	743	Manually	48/*3	0.80	0.28	Mango, Coconut, Other	100	32	Surface	Rainfed/ Well	0	0.28	Private Land	76.0003	12.4034
Manchadevanahalli	Prakash s/o Eregowda	744	Manually	48/*5	0.30	0.11	Mango, Coconut, Other	100	12	Surface	Rainfed/ Well	0	0.11	Private Land	76.0003	12.4034
Manchadevanahalli	kulLategowda s/o Late "Urygowda	745	Manually	49/**	4.00	1.40	Mango, Coconut, Other	100	160	Surface	Rainfed/ Well	0	1.40	Private Land	76.0003	12.4034
Manchadevanahalli	Swaminaika - s/o Thimmanayaka	746	Manually	50/*1	0.77	0.27	Mango, Coconut, Other	100	31	Surface	Rainfed/ Well	0	0.27	Private Land	76.0053	12.4035

Village Name	Farmer Name:	Farmer Code	Rate Type (Manually/Machinery)	Survey No:	Total Area (Ha.)	Proposed Area (Ha.)	Activity/Model/Plant/Crop Name :	Number of Plants Per Ha	No. of plants	Method of Irrigation (Drip/Ring/Surface)	Source of Irrigation (Canal/Rainfed/Well)	Area as per Type Of Land (Ha.)		Ownership of Land (Community Land/ Private Land/Other Land)	Latitude (Deg-Min-Sec)	Longitude (Deg-Min-Sec)
												Waste Land	Cultivable			
Manchadevanahalli	Renuka w/o. Swaminathan. -	747	Manually	50*/2	0.77	0.27	Mango, Coconut, Other	100	31	Surface	Rainfed/ Well	0	0.27	Private Land	76.0053	12.4035
Manchadevanahalli	ManikanthaMS s/o Siddhanayaka. -	748	Manually	50*/3	0.19	0.07	Mango, Coconut, Other	100	8	Surface	Rainfed/ Well	0	0.07	Private Land	76.0053	12.4035
Manchadevanahalli	HR Nayana w/o. HN Ravindra. -	749	Manually	50*/4	0.77	0.27	Mango, Coconut, Other	100	31	Surface	Rainfed/ Well	0	0.27	Private Land	76.0053	12.4035
Manchadevanahalli	Indramma w/o Siddanayaka. -	750	Manually	50*/5	0.77	0.27	Mango, Coconut, Other	100	31	Surface	Rainfed/ Well	0	0.27	Private Land	76.0053	12.4035
Manchadevanahalli	HR Nayana w/o. HN Ravindra. -	751	Manually	50*/6	0.20	0.07	Mango, Coconut, Other	100	8	Surface	Rainfed/ Well	0	0.07	Private Land	76.0053	12.4035
Manchadevanahalli	M M Swami Uruf Swaminaya s/o Moodlanayaka	752	Manually	50*/7	0.19	0.07	Mango, Coconut, Other	100	8	Surface	Rainfed/ Well	0	0.07	Private Land	76.0053	12.4035
Manchadevanahalli	Basavaraja s/o MoodLateanayaka	753	Manually	50*/8	0.19	0.07	Mango, Coconut, Other	100	8	Surface	Rainfed/ Well	0	0.07	Private Land	76.0053	12.4035
Manchadevanahalli	A.M.Manjula w/o M.B.Gururajendra Aras	758	Manually	58*/1	1.60	0.56	Mango, Coconut, Other	100	64	Surface	Rainfed/ Well	0	0.56	Private Land	76.0065	12.3952
Manchadevanahalli	A.M. Jayasheela	759	Manually	58*/2	2.00	0.70	Mango, Coconut, Other	100	80	Surface	Rainfed/ Well	0	0.70	Private Land	76.0065	12.3952
Manchadevanahalli	Sannanayka s/o Hanumanayaka	760	Manually	59*/1	0.80	0.28	Mango, Coconut, Other	100	32	Surface	Rainfed/ Well	0	0.28	Private Land	76.0019	12.4029
Manchadevanahalli	Siddanayaka - s/o.Timmanayaka	761	Manually	59*/1	0.43	0.15	Mango, Coconut, Other	100	17	Surface	Rainfed/ Well	0	0.15	Private Land	76.0019	12.4029
Manchadevanahalli	Swaminaika -	762	Manually	59*/1	0.42	0.15	Mango, Coconut, Other	100	17	Surface	Rainfed/ Well	0	0.15	Private Land	76.0019	12.4029
Manchadevanahalli	Mutanayaka - s/o.Eranayaka	763	Manually	59*/1	0.80	0.28	Mango, Coconut, Other	100	32	Surface	Rainfed/ Well	0	0.28	Private Land	76.0019	12.4029
Manchadevanahalli	Akkayamma w/o Late Papanayaka	764	Manually	59*/3	0.80	0.28	Mango, Coconut, Other	100	32	Surface	Rainfed/ Well	0	0.28	Private Land	76.0019	12.4029
Manchadevanahalli	Rukmini w/o Rajanayaka	765	Manually	60*/1	0.40	0.14	Mango, Coconut, Other	100	16	Surface	Rainfed/ Well	0	0.14	Private Land	76.0029	12.4015
Manchadevanahalli	M H Ganesha s/o Late Halaganayaka	766	Manually	60*/2	1.15	0.40	Mango, Coconut, Other	100	46	Surface	Rainfed/ Well	0	0.40	Private Land	76.0029	12.4015
Manchadevanahalli	Hanumantha s/o Swaminayaka. -	767	Manually	60*/3	0.40	0.14	Mango, Coconut, Other	100	16	Surface	Rainfed/ Well	0	0.14	Private Land	76.0029	12.4015
Manchadevanahalli	H N Ravindra s/o Late Nanjappa. -	768	Manually	63*/1	1.40	0.49	Mango, Coconut, Other	100	56	Surface	Rainfed/ Well	0	0.49	Private Land	76.0104	12.3967
Manchadevanahalli	A N Veena Aras s/o A S Nanjarajay Aras-Bho P	769	Manually	63*/2	1.10	0.39	Mango, Coconut, Other	100	44	Surface	Rainfed/ Well	0	0.39	Private Land	76.0064	12.3969
Manchadevanahalli	H N Ravindra s/o Late H S Nanjappa. -	770	Manually	64*/2	2.65	0.93	Mango, Coconut, Other	100	106	Surface	Rainfed/ Well	0	0.93	Private Land	76.0118	12.3957
Manchadevanahalli	HM Umadevi s/o HS Nanjappa. -	771	Manually	65*/1	1.60	0.56	Mango, Coconut, Other	100	64	Surface	Rainfed/ Well	0	0.56	Private Land	76.0143	12.4016
Manchadevanahalli	Mahadeva s/o Kullappa	772	Manually	65*/2	1.25	0.44	Mango, Coconut, Other	100	50	Surface	Rainfed/ Well	0	0.44	Private Land	76.0143	12.4016
Manchadevanahalli	HM Umadevi s/o HS Nanjappa. -	773	Manually	65*/3	0.80	0.28	Mango, Coconut, Other	100	32	Surface	Rainfed/ Well	0	0.28	Private Land	76.0143	12.4016
Manchadevanahalli	Smt Gowramma. w/oM CHENNAJAPPA	774	Manually	66*/1	0.93	0.33	Mango, Coconut, Other	100	37	Surface	Rainfed/ Well	0	0.33	Private Land	76.0143	12.4016
Manchadevanahalli	Smt Cinnamma. w/o Chinnaswamy	775	Manually	66*/2	0.93	0.33	Mango, Coconut, Other	100	37	Surface	Rainfed/ Well	0	0.33	Private Land	76.0143	12.4016
Manchadevanahalli	A S NANJARAJAYA ARS s/o Late P P SUDARAJAYA ARS. BU	776	Manually	67*/1	0.95	0.33	Mango, Coconut, Other	100	38	Surface	Rainfed/ Well	0	0.33	Private Land	76.0175	12.4010
Manchadevanahalli	A N Nanjundarajerus s/o A S naniunaraiares w/om	777	Manually	67*/2	1.30	0.46	Mango, Coconut, Other	100	52	Surface	Rainfed/ Well	0	0.46	Private Land	76.0175	12.4010
Manchadevanahalli	Kullappa s/o Puttappa	778	Manually	67*/3	0.10	0.04	Mango, Coconut, Other	100	4	Surface	Rainfed/ Well	0	0.04	Private Land	76.0175	12.4010
Manchadevanahalli	Sanna s/o baira	779	Manually	68*/1	1.20	0.42	Mango, Coconut, Other	100	48	Surface	Rainfed/ Well	0	0.42	Private Land	76.0044	12.4015
Manchadevanahalli	Mrs. A N Veena Aras s/o A S Nanjarajayarus-Bho P	780	Manually	68*/2	0.50	0.18	Mango, Coconut, Other	100	20	Surface	Rainfed/ Well	0	0.18	Private Land	76.0044	12.4015
Manchadevanahalli	A S NANJARAJAYA ARS s/o Late P P SUDARAJAYA ARS	781	Manually	68*/3	0.81	0.28	Mango, Coconut, Other	100	32	Surface	Rainfed/ Well	0	0.28	Private Land	76.0044	12.4015
Manchadevanahalli	A N Nanjundarajerus s/o A S naniunaraiares w/om	782	Manually	69*/1	0.09	0.03	Mango, Coconut, Other	100	4	Surface	Rainfed/ Well	0	0.03	Private Land	76.0106	12.4027
Manchadevanahalli	A S NANJARAJAYA ARS s/o Late P P SUDARAJAYA ARS. BU	783	Manually	69*/2	0.68	0.24	Mango, Coconut, Other	100	27	Surface	Rainfed/ Well	0	0.24	Private Land	76.0042	12.4025
Manchadevanahalli	A N Nanjundarajerus s/o A S naniunaraiares w/om	784	Manually	70*/*	0.93	0.33	Mango, Coconut, Other	100	37	Surface	Rainfed/ Well	0	0.33	Private Land	76.0019	12.4029
Manchadevanahalli	A N Nanjundarajerus s/o A S naniandaraiaurus	785	Manually	71*/1	0.93	0.33	Mango, Coconut, Other	100	37	Surface	Rainfed/ Well	0	0.33	Private Land	76.0029	12.4015
Manchadevanahalli	Kullappa s/o Puttappa	786	Manually	71*/2	0.06	0.02	Mango, Coconut, Other	100	2	Surface	Rainfed/ Well	0	0.02	Private Land	76.0090	12.4024
Manchadevanahalli	K M Rajesh s/o A Mallashetti	787	Manually	71*/3	0.29	0.10	Mango, Coconut, Other	100	12	Surface	Rainfed/ Well	0	0.10	Private Land	76.0099	12.4021
Manchadevanahalli	US Jagdish s/o Late Sakaram Survegar Uruf Sakaram	788	Manually	71*/4	0.40	0.14	Mango, Coconut, Other	100	16	Surface	Rainfed/ Well	0	0.14	Private Land	76.0056	12.4018
Manchadevanahalli	A N Nanjundarajerus s/o A S naniandaraiaurus	789	Manually	72*/1	0.66	0.23	Mango, Coconut, Other	100	26	Surface	Rainfed/ Well	0	0.23	Private Land	76.0021	12.4009

Village Name	Farmer Name:	Farmer Code	Rate Type (Manually/Machinery)	Survey No:	Total Area (Ha.)	Proposed Area (Ha.)	Activity/Model/Plant/Crop Name :	Number of Plants Per Ha	No. of plants	Method of Irrigation (Drip/Ring/Surface)	Source of Irrigation (Canal/Rainfed/Well)	Area as per Type Of Land (Ha.)		Ownership of Land (Community Land/ Private Land/Other Land)	Latitude (Deg-Min-Sec)	Longitude (Deg-Min-Sec)
												Waste Land	Cultivable			
Manchadevanahalli	A S NANJARAJAEARRUS s/o Late M P SIDARAJAYA ARAS. BOD	790	Manually	72*/2	1.17	0.41	Mango, Coconut, Other	100	47	Surface	Rainfed/ Well	0	0.41	Private Land	76.0021	12.4009
Manchadevanahalli	A S NANJARAJAYA ARS s/o Late P P SIDARAJAYA ARS. BU	791	Manually	73*/1	0.34	0.12	Mango, Coconut, Other	100	14	Surface	Rainfed/ Well	0	0.12	Private Land	76.0021	12.4009
Manchadevanahalli	A N Siddarajay Aras s/o A S Najjarajay Aras-Bho P	792	Manually	73*/2	0.26	0.09	Mango, Coconut, Other	100	10	Surface	Rainfed/ Well	0	0.09	Private Land	76.0021	12.4009
Manchadevanahalli	A N Siddarajay Aras s/o A S Najaraja Aaras - Bhn	793	Manually	74*/*	0.77	0.27	Mango, Coconut, Other	100	31	Surface	Rainfed/ Well	0	0.27	Private Land	76.0021	12.4009
Manchadevanahalli	C.V. Uday Kumar. - Late s/o. Wirupakshayya	794	Manually	75*/*	0.79	0.28	Mango, Coconut, Other	100	32	Surface	Rainfed/ Well	0	0.28	Private Land	76.0021	12.4009
Manchadevanahalli	C.V. Uday Kumar. - Late s/o. Wirupakshayya	795	Manually	76*/*	0.68	0.24	Mango, Coconut, Other	100	27	Surface	Rainfed/ Well	0	0.24	Private Land	76.0021	12.4009
Manchadevanahalli	A S NANJARAJAYA ARS s/o Late P P SIDARAJAYA ARS. BU	796	Manually	77*/1	0.48	0.17	Mango, Coconut, Other	100	19	Surface	Rainfed/ Well	0	0.17	Private Land	76.0152	12.4008
Manchadevanahalli	K.B. Chandrasekhar s/o Late. K.B.Basappa-Bho P	797	Manually	77*/2	0.40	0.14	Mango, Coconut, Other	100	16	Surface	Rainfed/ Well	0	0.14	Private Land	76.0152	12.4008
Manchadevanahalli	A N Siddarajay Aras s/o A S Najaraja Aaras - Bhn	798	Manually	77*/3	2.05	0.72	Mango, Coconut, Other	100	82	Surface	Rainfed/ Well	0	0.72	Private Land	76.0152	12.4008
Manchadevanahalli	CV Udai Kumar. - Late s/o. Wirupakshayya	799	Manually	78*/*	3.67	1.28	Mango, Coconut, Other	100	147	Surface	Rainfed/ Well	0	1.28	Private Land	76.0143	12.4016
Manchadevanahalli	C.V. Uday Kumar. - Late s/o. Wirupakshayya	800	Manually	79*/*	0.87	0.30	Mango, Coconut, Other	100	35	Surface	Rainfed/ Well	0	0.30	Private Land	76.0106	12.4017
Manchadevanahalli	C.V. Uday Kumar. - Late s/o. Wirupakshayya	801	Manually	80*/*	0.78	0.27	Mango, Coconut, Other	100	31	Surface	Rainfed/ Well	0	0.27	Private Land	76.0175	12.4010
Manchadevanahalli	Saroja w/o. . D.C. Upendra. -	802	Manually	81*/*	1.00	0.35	Mango, Coconut, Other	100	40	Surface	Rainfed/ Well	0	0.35	Private Land	76.0044	12.4015
Manchadevanahalli	Saroja w/o. . D.C. Upendra. -	803	Manually	82*/*	0.82	0.29	Mango, Coconut, Other	100	33	Surface	Rainfed/ Well	0	0.29	Private Land	76.0041	12.4014
Manchadevanahalli	C.V. Uday Kumar. - Late s/o. Wirupakshayya	805	Manually	83*/2	0.68	0.24	Mango, Coconut, Other	100	27	Surface	Rainfed/ Well	0	0.24	Private Land	76.0091	12.4012
Manchadevanahalli	Thoppenodupa - s/o Premasanang	807	Manually	85*/*	1.60	0.56	Mango, Coconut, Other	100	64	Surface	Rainfed/ Well	0	0.56	Private Land	76.0091	
Manchadevanahalli	Lob Sung Darge s/o Late Lama Gepu. -	808	Manually	86*/1	0.80	0.28	Mango, Coconut, Other	100	32	Surface	Rainfed/ Well	0	0.28	Private Land	76.0102	12.3993
Manchadevanahalli	Gowramma w/o Late.Moodlinayaka	810	Manually	87*/*	1.68	0.59	Mango, Coconut, Other	100	67	Surface	Rainfed/ Well	0	0.59	Private Land		
Manchadevanahalli	MC Venkatesh s/o Late. LittLate man	811	Manually	88*/1	1.29	0.45	Mango, Coconut, Other	100	52	Surface	Rainfed/ Well	0	0.45	Private Land	76.0038	12.3996
Manchadevanahalli	Nawang Jampoo s/o Lob Sung Seering- Bh.P.	812	Manually	88*/2	1.29	0.45	Mango, Coconut, Other	100	52	Surface	Rainfed/ Well	0	0.45	Private Land	76.0038	12.3996
Manchadevanahalli	Manjula w/o Srinivasa	813	Manually	89*/1	1.20	0.42	Mango, Coconut, Other	100	48	Surface	Rainfed/ Well	0	0.42	Private Land	76.0174	12.4003
Manchadevanahalli	MC Venkatesh s/o Late.Chikka hanumanayaka	814	Manually	89*/2	0.33	0.12	Mango, Coconut, Other	100	13	Surface	Rainfed/ Well	0	0.12	Private Land	76.0174	12.4003
Manchadevanahalli	G.K.Ashwat s/o Late G.K.Keshavayasheetti	815	Manually	90*/*	1.70	0.60	Mango, Coconut, Other	100	68	Surface	Rainfed/ Well	0	0.60	Private Land		
Manchadevanahalli	Manjula w/o Srinivasa	816	Manually	91*/1	1.07	0.37	Mango, Coconut, Other	100	43	Surface	Rainfed/ Well	0	0.37	Private Land	76.0164	12.3993
Manchadevanahalli	Jayamma w/o Late Krishnanayaka	817	Manually	91*/2	0.66	0.23	Mango, Coconut, Other	100	26	Surface	Rainfed/ Well	0	0.23	Private Land	76.0164	12.3993
Manchadevanahalli	Devamma w/o hanumanayaka	818	Manually	92*/*	0.94	0.33	Mango, Coconut, Other	100	38	Surface	Rainfed/ Well	0	0.33	Private Land	76.0130	12.3990
Manchadevanahalli	Jayamma s/o Hanumanayaka	819	Manually	92*/*	0.94	0.33	Mango, Coconut, Other	100	38	Surface	Rainfed/ Well	0	0.33	Private Land	76.0130	12.3990
Manchadevanahalli	Jawaramma w/o BoLategowda	820	Manually	96*/1	0.49	0.17	Mango, Coconut, Other	100	20	Surface	Rainfed/ Well	0	0.17	Private Land	76.0156	12.3983
Manchadevanahalli	M C Mahesh s/o Late Thamanna. -	821	Manually	96*/2	0.60	0.21	Mango, Coconut, Other	100	24	Surface	Rainfed/ Well	0	0.21	Private Land	76.0156	12.3983
Manchadevanahalli	Jawaramma w/o BoLategowda. -	823	Manually	96*/4	0.10	0.04	Mango, Coconut, Other	100	4	Surface	Rainfed/ Well	0	0.04	Private Land	76.0156	12.3983
Manchadevanahalli	Gayitri s/o Late Madegowda	824	Manually	97*/1	0.88	0.31	Mango, Coconut, Other	100	35	Surface	Rainfed/ Well	0	0.31	Private Land	76.0043	12.3980
Manchadevanahalli	D P Vijaya s/o S T Puttaraju	825	Manually	97*/2	0.44	0.15	Mango, Coconut, Other	100	18	Surface	Rainfed/ Well	0	0.15	Private Land	76.0043	12.3980
Manchadevanahalli	D.S. Kaveri w/o. S.T.Puttaraju-Bo.P.	826	Manually	97*/3	0.20	0.07	Mango, Coconut, Other	100	8	Surface	Rainfed/ Well	0	0.07	Private Land	76.0043	12.3980
Manchadevanahalli	D.S. Kaveri w/o. S.T. Puttaraju	827	Manually	97*/4	0.24	0.08	Mango, Coconut, Other	100	10	Surface	Rainfed/ Well	0	0.08	Private Land	76.0043	12.3980
Manchadevanahalli	Hanumanayaka s/o Late is the golden hero	828	Manually	98*/1	0.14	0.05	Mango, Coconut, Other	100	6	Surface	Rainfed/ Well	0	0.05	Private Land	76.0069	12.3980
Manchadevanahalli	Govindanayaka s/o Late goldanayaka	829	Manually	98*/2	0.13	0.05	Mango, Coconut, Other	100	5	Surface	Rainfed/ Well	0	0.05	Private Land	76.0069	12.3980
Manchadevanahalli	MC Naganayaka s/o Late goldanayaka	830	Manually	98*/3	0.24	0.08	Mango, Coconut, Other	100	10	Surface	Rainfed/ Well	0	0.08	Private Land	76.0069	12.3980
Manchadevanahalli	M C Swami s/o Late Goldanayaka	831	Manually	98*/4	0.24	0.08	Mango, Coconut, Other	100	10	Surface	Rainfed/ Well	0	0.08	Private Land	76.0069	12.3980
Manchadevanahalli	Gowramma w/o Sivannanayaka	832	Manually	98*/5	0.24	0.08	Mango, Coconut, Other	100	10	Surface	Rainfed/ Well	0	0.08	Private Land	76.0069	12.3980



Village Name	Farmer Name:	Farmer Code	Rate Type (Manually/Machinery)	Survey No:	Total Area (Ha.)	Proposed Area (Ha.)	Activity/Model/Plant/Crop Name :	Number of Plants Per Ha	No. of plants	Method of Irrigation (Drip/Ring/Surface)	Source of Irrigation (Canal/Rainfed/Well)	Area as per Type Of Land (Ha.)		Ownership of Land (Community Land/ Private Land/Other Land)	Latitude (Deg-Min-Sec)	Longitude (Deg-Min-Sec)
												Waste Land	Cultivable			
Manchadevanahalli	Jayamma w/o Bhadranayaka	833	Manually	98*/6	0.24	0.08	Mango, Coconut, Other	100	10	Surface	Rainfed/ Well	0	0.08	Private Land	76.0069	12.3980
Manchadevanahalli	Hanumanayaka. s/o Late chinanayaka	834	Manually	98*/7	0.11	0.04	Mango, Coconut, Other	100	4	Surface	Rainfed/ Well	0	0.04	Private Land	76.0069	12.3980
Manchadevanahalli	Hanumanayaka s/o Late chinanayake	835	Manually	98*/8	0.10	0.04	Mango, Coconut, Other	100	4	Surface	Rainfed/ Well	0	0.04	Private Land	76.0069	12.3980
Manchadevanahalli	MC Venkatesha s/o Late chinanaya	836	Manually	98*/9	0.24	0.08	Mango, Coconut, Other	100	10	Surface	Rainfed/ Well	0	0.08	Private Land	76.0069	12.3980
Manchadevanahalli	Putnamma - w/oom Kuntegowda	837	Manually	99*/1	0.33	0.12	Mango, Coconut, Other	100	13	Surface	Rainfed/ Well	0	0.12	Private Land	76.0137	12.3983
Manchadevanahalli	Sannamma w/o Late Cheluwegowda	838	Manually	99*/2	0.95	0.33	Mango, Coconut, Other	100	38	Surface	Rainfed/ Well	0	0.33	Private Land	76.0137	12.3983
Manchadevanahalli	Puttamma w/oom Kuntegowda	839	Manually	99*/3	0.22	0.08	Mango, Coconut, Other	100	9	Surface	Rainfed/ Well	0	0.08	Private Land	76.0137	12.3983
Manchadevanahalli	Puttamma w/oom Kuntegowda	840	Manually	99*/4	0.29	0.10	Mango, Coconut, Other	100	12	Surface	Rainfed/ Well	0	0.10	Private Land	76.0137	12.3983
Manchadevanahalli	Hanumayaka s/o Chinnanayaka	841	Manually	99*/5	0.15	0.05	Mango, Coconut, Other	100	6	Surface	Rainfed/ Well	0	0.05	Private Land	76.0137	12.3983
Manchadevanahalli	Devaki B R w/o Hanumantha M r. -	842	Manually	99*/6	0.13	0.05	Mango, Coconut, Other	100	5	Surface	Rainfed/ Well	0	0.05	Private Land	76.0137	12.3983
Alanahalli	Huchhamma w/o karigowda	843	Manually	11*/1	0.19	0.07	Mango, Coconut, Other	100	8	Surface	Rainfed/ Well	0	0.07	Private Land	76.0130	12.3924
Alanahalli	Huchhamma w/o karigowda	844	Manually	11*/10	0.02	0.01	Mango, Coconut, Other	100	1	Surface	Rainfed/ Well	0	0.01	Private Land	76.0130	12.3924
Alanahalli	Puttamma - w/o Huchegowda	845	Manually	11*/11	0.02	0.01	Mango, Coconut, Other	100	1	Surface	Rainfed/ Well	0	0.01	Private Land	76.0130	12.3924
Alanahalli	Basavegowda - s/o Kengegowda	846	Manually	11*/12	0.02	0.01	Mango, Coconut, Other	100	1	Surface	Rainfed/ Well	0	0.01	Private Land	76.0130	12.3924
Alanahalli	Marigowda. s/o Late Huchegowda	847	Manually	11*/13	0.07	0.02	Mango, Coconut, Other	100	3	Surface	Rainfed/ Well	0	0.02	Private Land	76.0130	12.3924
Alanahalli	Jayamma. w/o Jawaregowda	848	Manually	11*/14	0.07	0.02	Mango, Coconut, Other	100	3	Surface	Rainfed/ Well	0	0.02	Private Land	76.0130	12.3924
Alanahalli	H M Shobhaw/o . B S Ramachandra- Bhd	849	Manually	11*/2	0.19	0.07	Mango, Coconut, Other	100	8	Surface	Rainfed/ Well	0	0.07	Private Land	76.0130	12.3924
Alanahalli	Swami. s/o Huchegowda	850	Manually	11*/3	0.08	0.03	Mango, Coconut, Other	100	3	Surface	Rainfed/ Well	0	0.03	Private Land	76.0130	12.3924
Alanahalli	Basavegowda - s/o Kengegowda	851	Manually	11*/4	0.31	0.11	Mango, Coconut, Other	100	12	Surface	Rainfed/ Well	0	0.11	Private Land	76.0130	12.3924
Alanahalli	Sharadamma s/o Puttamma	852	Manually	11*/5	0.35	0.12	Mango, Coconut, Other	100	14	Surface	Rainfed/ Well	0	0.12	Private Land	76.0130	12.3924
Alanahalli	Huchhamma- w/o karigowda	853	Manually	11*/6	0.35	0.12	Mango, Coconut, Other	100	14	Surface	Rainfed/ Well	0	0.12	Private Land	76.0130	12.3924
Alanahalli	Basavegowda - s/o Kengegowda	854	Manually	11*/7	0.15	0.05	Mango, Coconut, Other	100	6	Surface	Rainfed/ Well	0	0.05	Private Land	76.0130	12.3924
Alanahalli	Puttamma -w/o om Huchegowda	855	Manually	11*/8	0.12	0.04	Mango, Coconut, Other	100	5	Surface	Rainfed/ Well	0	0.04	Private Land	76.0130	12.3924
Alanahalli	Huchhamma- w/o karigowda	856	Manually	11*/9	0.12	0.04	Mango, Coconut, Other	100	5	Surface	Rainfed/ Well	0	0.04	Private Land	76.0130	12.3924
Alanahalli	Huchhamma- w/o karigowda	857	Manually	12*/1	0.79	0.28	Mango, Coconut, Other	100	32	Surface	Rainfed/ Well	0	0.28	Private Land	76.0112	12.3920
Alanahalli	K Raju s/o Kullegowda	858	Manually	12*/2	0.40	0.14	Mango, Coconut, Other	100	16	Surface	Rainfed/ Well	0	0.14	Private Land	76.0112	12.3920
Alanahalli	K. Raju s/o Kullegowda	859	Manually	12*/3	0.40	0.14	Mango, Coconut, Other	100	16	Surface	Rainfed/ Well	0	0.14	Private Land	76.0112	12.3920
Alanahalli	Devamma w/o Le Annegowda -	860	Manually	12*/4	0.68	0.24	Mango, Coconut, Other	100	27	Surface	Rainfed/ Well	0	0.24	Private Land	76.0112	12.3920
Alanahalli	Jayamma. w/o Jawaregowda	861	Manually	13*/1	0.46	0.16	Mango, Coconut, Other	100	18	Surface	Rainfed/ Well	0	0.16	Private Land	76.0086	12.3913
Alanahalli	Smt Netravati B r. s/o M Raju	862	Manually	13*/2	0.45	0.16	Mango, Coconut, Other	100	18	Surface	Rainfed/ Well	0	0.16	Private Land	76.0086	12.3913
Alanahalli	Marigowda. s/o Late Huchegowda	863	Manually	13*/3	0.46	0.16	Mango, Coconut, Other	100	18	Surface	Rainfed/ Well	0	0.16	Private Land	76.0086	12.3913
Alanahalli	S. Raju - Late s/o . Poo Chippa	864	Manually	15*/1	0.12	0.04	Mango, Coconut, Other	100	5	Surface	Rainfed/ Well	0	0.04	Private Land	76.0123	12.3918
Alanahalli	Basappa s/o Pauti Basappa. -	865	Manually	15*/2	0.89	0.31	Mango, Coconut, Other	100	36	Surface	Rainfed/ Well	0	0.31	Private Land	76.0123	12.3918
Alanahalli	Shivamma. - w/o . Late . Somanna	866	Manually	15*/3	0.67	0.23	Mango, Coconut, Other	100	27	Surface	Rainfed/ Well	0	0.23	Private Land	76.0123	12.3918
Alanahalli	Bassappa. - Late s/o . Poo Chippa	867	Manually	15*/4	0.28	0.10	Mango, Coconut, Other	100	11	Surface	Rainfed/ Well	0	0.10	Private Land	76.0123	12.3918
Alanahalli	S. Gurappa. - Late s/o . Poo Chippa	868	Manually	15*/5	0.27	0.09	Mango, Coconut, Other	100	11	Surface	Rainfed/ Well	0	0.09	Private Land	76.0123	12.3918
Alanahalli	S Raju - s/o Poo.Sannappa	869	Manually	16*/1	0.55	0.19	Mango, Coconut, Other	100	22	Surface	Rainfed/ Well	0	0.19	Private Land	76.0137	12.3913
Alanahalli	KV Sunny s/o Varghese. -	870	Manually	16*/2	0.44	0.15	Mango, Coconut, Other	100	18	Surface	Rainfed/ Well	0	0.15	Private Land	76.0137	12.3913
Alanahalli	Devamma w/o Le Annegowda -	871	Manually	16*/3	0.33	0.12	Mango, Coconut, Other	100	13	Surface	Rainfed/ Well	0	0.12	Private Land	76.0137	12.3913

Village Name	Farmer Name:	Farmer Code	Rate Type (Manually/Machinery)	Survey No:	Total Area (Ha.)	Proposed Area (Ha.)	Activity/Model/Plant/Crop Name :	Number of Plants Per Ha	No. of plants	Method of Irrigation (Drip/Ring/Surface)	Source of Irrigation (Canal/Rainfed/Well)	Area as per Type Of Land (Ha.)		Ownership of Land (Community Land/ Private Land/Other Land)	Latitude (Deg-Min-Sec)	Longitude (Deg-Min-Sec)
												Waste Land	Cultivable			
Alanahalli	Ningegowda - s/o Basavegowda	872	Manually	16/*3	0.13	0.05	Mango, Coconut, Other	100	5	Surface	Rainfed/ Well	0	0.05	Private Land	76.0137	12.3913
Alanahalli	Kallamma - w/o Rajegowda	873	Manually	16/*3	0.13	0.05	Mango, Coconut, Other	100	5	Surface	Rainfed/ Well	0	0.05	Private Land	76.0137	12.3913
Alanahalli	T.Ramachandran s/o Kunnikannan. -	874	Manually	16/*4	0.21	0.07	Mango, Coconut, Other	100	8	Surface	Rainfed/ Well	0	0.07	Private Land	76.0137	12.3913
Alanahalli	T.Ramachandran s/o Kunnikannan. -	875	Manually	16/*5	0.21	0.07	Mango, Coconut, Other	100	8	Surface	Rainfed/ Well	0	0.07	Private Land	76.0137	12.3913
Alanahalli	Gayitri w/o Late Sannappa Uruf Sannannanavak	876	Manually	17/**	2.33	0.82	Mango, Coconut, Other	100	93	Surface	Rainfed/ Well	0	0.82	Private Land	76.0151	12.3914
Alanahalli	Jayamma s/o Late Subbayya	877	Manually	18/**	0.40	0.14	Mango, Coconut, Other	100	16	Surface	Rainfed/ Well	0	0.14	Private Land	76.0056	12.3907
Alanahalli	Mariahiah - s/o Manchiaiah	878	Manually	18/**	0.56	0.20	Mango, Coconut, Other	100	22	Surface	Rainfed/ Well	0	0.20	Private Land	76.0056	12.3907
Alanahalli	Manchamma - s/o Manchayya	879	Manually	18/**	0.20	0.07	Mango, Coconut, Other	100	8	Surface	Rainfed/ Well	0	0.07	Private Land	76.0056	12.3907
Alanahalli	Renuka Pw/o Manjunath	880	Manually	18/**	0.56	0.20	Mango, Coconut, Other	100	22	Surface	Rainfed/ Well	0	0.20	Private Land	76.0056	12.3907
Alanahalli	Raju - s/o Javarappa	881	Manually	18/**	0.16	0.06	Mango, Coconut, Other	100	6	Surface	Rainfed/ Well	0	0.06	Private Land	76.0056	12.3907
Alanahalli	Prakash s/o Late Annajayya	882	Manually	19/*1	0.00	0.00	Mango, Coconut, Other	100	0	Surface	Rainfed/ Well	0	0.00	Private Land	76.0060	12.3891
Alanahalli	Anand Kumar S. s/o Shivanegowda	883	Manually	19/*2	0.35	0.12	Mango, Coconut, Other	100	14	Surface	Rainfed/ Well	0	0.12	Private Land	76.0060	12.3891
Alanahalli	Akkayamma - w/o Jawaregowda	884	Manually	19/*3	0.47	0.16	Mango, Coconut, Other	100	19	Surface	Rainfed/ Well	0	0.16	Private Land	76.0060	12.3891
Alanahalli	Thamegowda s/o kullegowda	885	Manually	19/*4	0.47	0.16	Mango, Coconut, Other	100	19	Surface	Rainfed/ Well	0	0.16	Private Land	76.0060	12.3891
Alanahalli	Tejaraju N M. s/o Madhagowda	886	Manually	19/*8	0.20	0.07	Mango, Coconut, Other	100	8	Surface	Rainfed/ Well	0	0.07	Private Land	76.0060	12.3891
Alanahalli	Kallamma w/o Late Vishakantaiah	887	Manually	22/*2	0.36	0.13	Mango, Coconut, Other	100	14	Surface	Rainfed/ Well	0	0.13	Private Land	76.0092	12.3888
Alanahalli	Vishakantaiah urf Vishakantanayak Lay Sannappa	888	Manually	22/*3	0.35	0.12	Mango, Coconut, Other	100	14	Surface	Rainfed/ Well	0	0.12	Private Land	76.0092	12.3888
Alanahalli	Devamma w/o Nanjaya	889	Manually	22/*4	0.36	0.13	Mango, Coconut, Other	100	14	Surface	Rainfed/ Well	0	0.13	Private Land	76.0092	12.3888
Alanahalli	Devamma w/o Nanjaya	890	Manually	22/*5	0.36	0.13	Mango, Coconut, Other	100	14	Surface	Rainfed/ Well	0	0.13	Private Land	76.0092	12.3888
Alanahalli	Kullamma w/o Late Kempaya	891	Manually	22/*6	0.36	0.13	Mango, Coconut, Other	100	14	Surface	Rainfed/ Well	0	0.13	Private Land	76.0092	12.3888
Alanahalli	T nanjappa, - s/o Sannappa	892	Manually	23/*1	0.20	0.07	Mango, Coconut, Other	100	8	Surface	Rainfed/ Well	0	0.07	Private Land	76.0101	12.3896
Alanahalli	Shivanna - s/o Sannappa	893	Manually	23/*2	0.20	0.07	Mango, Coconut, Other	100	8	Surface	Rainfed/ Well	0	0.07	Private Land	76.0101	12.3896
Alanahalli	Vishakanta s/o Sannappa	894	Manually	23/*3	0.18	0.06	Mango, Coconut, Other	100	7	Surface	Rainfed/ Well	0	0.06	Private Land	76.0101	12.3896
Alanahalli	Naganayaka s/o Chowdanayaka. -	895	Manually	23/*4	0.80	0.28	Mango, Coconut, Other	100	32	Surface	Rainfed/ Well	0	0.28	Private Land	76.0101	12.3896
Alanahalli	Vishakanta s/o Sannappa	896	Manually	23/*5	0.12	0.04	Mango, Coconut, Other	100	5	Surface	Rainfed/ Well	0	0.04	Private Land	76.0101	12.3896
Alanahalli	T R Srinivasamoorthy. s/o T T Ramakrishna	897	Manually	24/*1	0.36	0.13	Mango, Coconut, Other	100	14	Surface	Rainfed/ Well	0	0.13	Private Land	76.0024	12.3893
Alanahalli	K M Sulekhaw/o M M Bashir	898	Manually	24/*2	0.40	0.14	Mango, Coconut, Other	100	16	Surface	Rainfed/ Well	0	0.14	Private Land	76.0024	12.3893
Alanahalli	Sharada w/o Divakara	899	Manually	24/*3	0.33	0.12	Mango, Coconut, Other	100	13	Surface	Rainfed/ Well	0	0.12	Private Land	76.0024	12.3893
Alanahalli	ML Suryanarayana s/o Pauti Lakgegowda. -	900	Manually	25/*1	0.22	0.08	Mango, Coconut, Other	100	9	Surface	Rainfed/ Well	0	0.08	Private Land	76.0141	12.3893
Alanahalli	Kallamma - w/o N Veeranna	901	Manually	25/*2	0.38	0.13	Mango, Coconut, Other	100	15	Surface	Rainfed/ Well	0	0.13	Private Land	76.0141	12.3893
Alanahalli	T Somanna - s/o Thamegowda	902	Manually	25/*3	0.27	0.09	Mango, Coconut, Other	100	11	Surface	Rainfed/ Well	0	0.09	Private Land	76.0141	12.3893
Alanahalli	Thamegowda - s/o Ningegowda	903	Manually	25/*4	0.38	0.13	Mango, Coconut, Other	100	15	Surface	Rainfed/ Well	0	0.13	Private Land	76.0141	12.3893
Alanahalli	Basavaraju s/o Pauti Ayyachari Uruf Veerachari -	904	Manually	25/*6	0.10	0.04	Mango, Coconut, Other	100	4	Surface	Rainfed/ Well	0	0.04	Private Land	76.0141	12.3893
Alanahalli	Kallamma - w/o N Veeranna	905	Manually	25/*6	0.21	0.07	Mango, Coconut, Other	100	8	Surface	Rainfed/ Well	0	0.07	Private Land	76.0141	12.3893
Alanahalli	Annayya s/o Nanjayya	906	Manually	26/*1	0.92	0.32	Mango, Coconut, Other	100	37	Surface	Rainfed/ Well	0	0.32	Private Land	76.0153	12.3891
Alanahalli	N. Ramesh s/o Nanjayya	907	Manually	26/*2	0.92	0.32	Mango, Coconut, Other	100	37	Surface	Rainfed/ Well	0	0.32	Private Land	76.0153	12.3891
Alanahalli	Devamma w/o Le Annegowda -	908	Manually	27/*1	0.60	0.21	Mango, Coconut, Other	100	24	Surface	Rainfed/ Well	0	0.21	Private Land	76.0182	12.3889
Alanahalli	K S Harish s/o Late .K.A Subbaiah	909	Manually	27/*2	1.18	0.41	Mango, Coconut, Other	100	47	Surface	Rainfed/ Well	0	0.41	Private Land	76.0182	12.3889
Alanahalli	Devamma w/o Nanjaiah	910	Manually	28/*1	0.16	0.06	Mango, Coconut, Other	100	6	Surface	Rainfed/ Well	0	0.06	Private Land	76.0225	12.3888

Village Name	Farmer Name:	Farmer Code	Rate Type (Manually/Machinery)	Survey No:	Total Area (Ha.)	Proposed Area (Ha.)	Activity/Model/Plant/Crop Name :	Number of Plants Per Ha	No. of plants	Method of Irrigation (Drip/Ring/Surface)	Source of Irrigation (Canal/Rainfed/Well)	Area as per Type Of Land (Ha.)		Ownership of Land (Community Land/ Private Land/Other Land)	Latitude (Deg-Min-Sec)	Longitude (Deg-Min-Sec)
												Waste Land	Cultivable			
Alanahalli	T nanjappa - s/o Thamaiah	911	Manually	28/*2	0.18	0.06	Mango, Coconut, Other	100	7	Surface	Rainfed/ Well	0	0.06	Private Land	76.0225	12.3888
Alanahalli	Kullamma w/o Late Kempaiah	912	Manually	28/*3	0.13	0.05	Mango, Coconut, Other	100	5	Surface	Rainfed/ Well	0	0.05	Private Land	76.0225	12.3888
Alanahalli	A Rajanna - s/o Annaiya	913	Manually	28/*4	0.13	0.05	Mango, Coconut, Other	100	5	Surface	Rainfed/ Well	0	0.05	Private Land	76.0225	12.3888
Alanahalli	Mahadevamma w/o Shivanna	914	Manually	28/*5	0.09	0.03	Mango, Coconut, Other	100	4	Surface	Rainfed/ Well	0	0.03	Private Land	76.0225	12.3888
Alanahalli	Kallamma w/o Late Vishkantaiah	915	Manually	28/*6	0.24	0.08	Mango, Coconut, Other	100	10	Surface	Rainfed/ Well	0	0.08	Private Land	76.0225	12.3888
Alanahalli	Nanjamma - w/o ningegowda	916	Manually	28/*7	0.51	0.18	Mango, Coconut, Other	100	20	Surface	Rainfed/ Well	0	0.18	Private Land	76.0225	12.3888
Alanahalli	Devamma w/o Pauthi Nanjappanayaka. -	917	Manually	28/*8	0.13	0.05	Mango, Coconut, Other	100	5	Surface	Rainfed/ Well	0	0.05	Private Land	76.0225	12.3888
Alanahalli	Chandregowda - s/o Thamegowda	918	Manually	30/*1	0.81	0.28	Mango, Coconut, Other	100	32	Surface	Rainfed/ Well	0	0.28	Private Land	76.0236	12.3886
Alanahalli	Huchhamma - w/o Bhadregowda	919	Manually	30/*2	0.38	0.13	Mango, Coconut, Other	100	15	Surface	Rainfed/ Well	0	0.13	Private Land	76.0236	12.3886
Alanahalli	Lakshamma -w/o Ramegowda	920	Manually	30/*3	0.64	0.22	Mango, Coconut, Other	100	26	Surface	Rainfed/ Well	0	0.22	Private Land	76.0236	12.3886
Alanahalli	Kallamma - w/o N Veeranna	921	Manually	30/*4	0.39	0.14	Mango, Coconut, Other	100	16	Surface	Rainfed/ Well	0	0.14	Private Land	76.0236	12.3886
Alanahalli	Eranna. s/o Late ningegowda	922	Manually	32/*1	0.25	0.09	Mango, Coconut, Other	100	10	Surface	Rainfed/ Well	0	0.09	Private Land	76.0077	12.3884
Alanahalli	Chandramma w/o Eeranna	923	Manually	32/*2	0.80	0.28	Mango, Coconut, Other	100	32	Surface	Rainfed/ Well	0	0.28	Private Land	76.0077	12.3884
Alanahalli	Thammegowda s/o Late ningegowda	924	Manually	32/*3	0.50	0.18	Mango, Coconut, Other	100	20	Surface	Rainfed/ Well	0	0.18	Private Land	76.0077	12.3884
Alanahalli	Mahadevamma w/o Shivanna	925	Manually	33/*1	0.57	0.20	Mango, Coconut, Other	100	23	Surface	Rainfed/ Well	0	0.20	Private Land	76.0122	12.3889
Alanahalli	Kallamma w/o Late Vishkantaiah	926	Manually	33/*2	0.93	0.33	Mango, Coconut, Other	100	37	Surface	Rainfed/ Well	0	0.33	Private Land	76.0122	12.3889
Alanahalli	Devamma w/o Pauthi Nanjappanayaka. -	927	Manually	33/*3	0.22	0.08	Mango, Coconut, Other	100	9	Surface	Rainfed/ Well	0	0.08	Private Land	76.0122	12.3889
Alanahalli	Devamma w/o Nanjaya	928	Manually	34/*1	0.88	0.31	Mango, Coconut, Other	100	35	Surface	Rainfed/ Well	0	0.31	Private Land	76.0116	12.3888
Alanahalli	T nanjappa - s/o tamayya	929	Manually	34/*2	0.72	0.25	Mango, Coconut, Other	100	29	Surface	Rainfed/ Well	0	0.25	Private Land	76.0116	12.3888
Alanahalli	Kullamma w/o Late Kempaya	930	Manually	34/*3	0.58	0.20	Mango, Coconut, Other	100	23	Surface	Rainfed/ Well	0	0.20	Private Land	76.0116	12.3888
Alanahalli	A Rajanna - s/o Annaiya	931	Manually	34/*4	0.74	0.26	Mango, Coconut, Other	100	30	Surface	Rainfed/ Well	0	0.26	Private Land	76.0116	12.3888
Alanahalli	T nanjappa s/o tamayya	932	Manually	34/*5	0.08	0.03	Mango, Coconut, Other	100	3	Surface	Rainfed/ Well	0	0.03	Private Land	76.0116	12.3888
Alanahalli	Devamma w/o Nanjaya	933	Manually	34/*6	0.08	0.03	Mango, Coconut, Other	100	3	Surface	Rainfed/ Well	0	0.03	Private Land	76.0116	12.3888
Alanahalli	Annayya s/o Nanjayya	934	Manually	35/*1	0.44	0.15	Mango, Coconut, Other	100	18	Surface	Rainfed/ Well	0	0.15	Private Land	76.0046	12.3883
Alanahalli	Gangamma w/o Late Thamannegowda	935	Manually	59/*1	0.33	0.12	Mango, Coconut, Other	100	13	Surface	Rainfed/ Well	0	0.12	Private Land	76.0046	12.3883
Alanahalli	Gangamma w/o Late Thamannegowda	936	Manually	59/*2	0.20	0.07	Mango, Coconut, Other	100	8	Surface	Rainfed/ Well	0	0.07	Private Land	76.0046	12.3883
Alanahalli	Annegowda -	937	Manually	59/*3	0.33	0.12	Mango, Coconut, Other	100	13	Surface	Rainfed/ Well	0	0.12	Private Land	76.0046	12.3883
Alanahalli	Shivannegowda s/o Urygowda	938	Manually	59/*4	0.20	0.07	Mango, Coconut, Other	100	8	Surface	Rainfed/ Well	0	0.07	Private Land	76.0046	12.3883
Alanahalli	Sampta Charya s/o Mallesomachar	939	Manually	59/*5	1.19	0.42	Mango, Coconut, Other	100	48	Surface	Rainfed/ Well	0	0.42	Private Land	76.0046	12.3883
Alanahalli	Lay Kallamma w/o . N. Veeranna	940	Manually	60/*1	0.45	0.16	Mango, Coconut, Other	100	18	Surface	Rainfed/ Well	0	0.16	Private Land	76.0138	12.3888
Alanahalli	Thamegowda - s/o Bhadregowda	941	Manually	60/*2	0.41	0.14	Mango, Coconut, Other	100	16	Surface	Rainfed/ Well	0	0.14	Private Land	76.0138	12.3888
Alanahalli	S. Rangaswamy s/o B.Sannegowda	942	Manually	60/*3	0.62	0.22	Mango, Coconut, Other	100	25	Surface	Rainfed/ Well	0	0.22	Private Land	76.0138	12.3888
Alanahalli	Thamegowda - s/o Bhadregowda	943	Manually	60/*4	0.21	0.07	Mango, Coconut, Other	100	8	Surface	Rainfed/ Well	0	0.07	Private Land	76.0138	12.3888
Alanahalli	S. Rangaswamy s/o B.Sannegowda	944	Manually	60/*5	0.16	0.06	Mango, Coconut, Other	100	6	Surface	Rainfed/ Well	0	0.06	Private Land	76.0138	12.3888
Alanahalli	Huchhamma - w/o Bhadregowda	945	Manually	62/*1	0.40	0.14	Mango, Coconut, Other	100	16	Surface	Rainfed/ Well	0	0.14	Private Land	76.0046	12.3883
Alanahalli	Huchhamma - w/o Bhadregowda	946	Manually	62/*2	0.40	0.14	Mango, Coconut, Other	100	16	Surface	Rainfed/ Well	0	0.14	Private Land	76.0046	12.3883
Alanahalli	Huchhamma - w/o Bhadregowda	947	Manually	62/*3	0.37	0.13	Mango, Coconut, Other	100	15	Surface	Rainfed/ Well	0	0.13	Private Land	76.0046	12.3883
Alanahalli	Kallamma - w/o N Veeranna	948	Manually	62/*4	0.52	0.18	Mango, Coconut, Other	100	21	Surface	Rainfed/ Well	0	0.18	Private Land	76.0046	12.3883
Alanahalli	N Veeranna - s/o Ningegowda	949	Manually	62/*5	0.12	0.04	Mango, Coconut, Other	100	5	Surface	Rainfed/ Well	0	0.04	Private Land	76.0046	12.3883

Village Name	Farmer Name:	Farmer Code	Rate Type (Manually/Machinery)	Survey No:	Total Area (Ha.)	Proposed Area (Ha.)	Activity/Model/Plant/Crop Name :	Number of Plants Per Ha	No. of plants	Method of Irrigation (Drip/Ring/Surface)	Source of Irrigation (Canal/Rainfed/Well)	Area as per Type Of Land (Ha.)		Ownership of Land (Community Land/ Private Land/Other Land)	Latitude (Deg-Min-Sec)	Longitude (Deg-Min-Sec)
												Waste Land	Cultivable			
Alanahalli	Kallamma w/o . N. Veeranna	950	Manually	62*/6	0.23	0.08	Mango, Coconut, Other	100	9	Surface	Rainfed/ Well	0	0.08	Private Land	76.0046	12.3883
Alanahalli	Veeranna - s/o Thamegowda	951	Manually	62*/7	0.45	0.16	Mango, Coconut, Other	100	18	Surface	Rainfed/ Well	0	0.16	Private Land	76.0046	12.3883
Alanahalli	Rukmini. - w/o . R.Babanna	952	Manually	62*/8	0.82	0.29	Mango, Coconut, Other	100	33	Surface	Rainfed/ Well	0	0.29	Private Land	76.0046	12.3883
Alanahalli	Veeranna - s/o Thamegowda	953	Manually	63*/1	0.59	0.21	Mango, Coconut, Other	100	24	Surface	Rainfed/ Well	0	0.21	Private Land	76.0143	12.3888
Alanahalli	Veeranna - s/o Thamegowda	954	Manually	63*/2	0.15	0.05	Mango, Coconut, Other	100	6	Surface	Rainfed/ Well	0	0.05	Private Land	76.0143	12.3888
Alanahalli	T Somanna - s/o Thamegowda	955	Manually	63*/3	0.60	0.21	Mango, Coconut, Other	100	24	Surface	Rainfed/ Well	0	0.21	Private Land	76.0143	12.3888
Alanahalli	T Somanna - s/o Thamegowda	956	Manually	63*/4	0.29	0.10	Mango, Coconut, Other	100	12	Surface	Rainfed/ Well	0	0.10	Private Land	76.0143	12.3888
Alanahalli	Veeranna - s/o Thamegowda	957	Manually	64*/1	0.69	0.24	Mango, Coconut, Other	100	28	Surface	Rainfed/ Well	0	0.24	Private Land	76.0050	12.3886
Alanahalli	Rangashetti. - Late s/o . Jawarashetti	958	Manually	64*/2	0.65	0.23	Mango, Coconut, Other	100	26	Surface	Rainfed/ Well	0	0.23	Private Land	76.0050	12.3886
Alanahalli	Rukmini. - w/o . R.Babanna	959	Manually	64*/3	0.40	0.14	Mango, Coconut, Other	100	16	Surface	Rainfed/ Well	0	0.14	Private Land	76.0050	12.3886
Alanahalli	Huchhamma - w/o Bhadregowda	960	Manually	64*/4	0.31	0.11	Mango, Coconut, Other	100	12	Surface	Rainfed/ Well	0	0.11	Private Land	76.0050	12.3886
Alanahalli	Doddegowda - s/o Paralegowda	961	Manually	65*/1	0.43	0.15	Mango, Coconut, Other	100	17	Surface	Rainfed/ Well	0	0.15	Private Land	76.0124	12.3885
Alanahalli	Basavegowda - s/o Paralegowda	962	Manually	65*/1	0.40	0.14	Mango, Coconut, Other	100	16	Surface	Rainfed/ Well	0	0.14	Private Land	76.0124	12.3885
Alanahalli	Kapanegowda s/o Annegowda	963	Manually	65*/1	0.40	0.14	Mango, Coconut, Other	100	16	Surface	Rainfed/ Well	0	0.14	Private Land	76.0124	12.3885
Alanahalli	Jayaraja s/o Ramachandrachari	964	Manually	65*/1	0.40	0.14	Mango, Coconut, Other	100	16	Surface	Rainfed/ Well	0	0.14	Private Land	76.0124	12.3885
Alanahalli	Annegowda -	965	Manually	65*/2	0.12	0.04	Mango, Coconut, Other	100	5	Surface	Rainfed/ Well	0	0.04	Private Land	76.0124	12.3885
Alanahalli	Gangamma w/o Late Thamannegowda	966	Manually	65*/2	0.12	0.04	Mango, Coconut, Other	100	5	Surface	Rainfed/ Well	0	0.04	Private Land	76.0124	12.3885
Alanahalli	Tammayya - s/o Annaiya	967	Manually	66*/*	1.20	0.42	Mango, Coconut, Other	100	48	Surface	Rainfed/ Well	0	0.42	Private Land	76.0204	12.3883
Alanahalli	B.G. Thimmayya - s/o Pa. Mariappa	968	Manually	66*/*	1.30	0.46	Mango, Coconut, Other	100	52	Surface	Rainfed/ Well	0	0.46	Private Land	76.0204	12.3883
Alanahalli	B G Tammyya - s/o P. Mariappa	969	Manually	66*/*	1.30	0.46	Mango, Coconut, Other	100	52	Surface	Rainfed/ Well	0	0.46	Private Land	76.0204	12.3883
Alanahalli	Pannanachary s/o Late "putannayyachari	970	Manually	66*/*	0.24	0.08	Mango, Coconut, Other	100	10	Surface	Rainfed/ Well	0	0.08	Private Land	76.0204	12.3883
Alanahalli	Somannayaka s/o R Eranna	971	Manually	66*/*	0.56	0.20	Mango, Coconut, Other	100	22	Surface	Rainfed/ Well	0	0.20	Private Land	76.0204	12.3883
Alanahalli	Puttaswamy - s/o Sannanayaka	972	Manually	66*/*	0.56	0.20	Mango, Coconut, Other	100	22	Surface	Rainfed/ Well	0	0.20	Private Land	76.0204	12.3883
Alanahalli	Siddappa U Siddappa Nayaka s/o Marinarayaka	973	Manually	66*/*	0.40	0.14	Mango, Coconut, Other	100	16	Surface	Rainfed/ Well	0	0.14	Private Land	76.0204	12.3883
Alanahalli	Ramachandrachari - s/o Puttayachari	974	Manually	66*/*	1.60	0.56	Mango, Coconut, Other	100	64	Surface	Rainfed/ Well	0	0.56	Private Land	76.0204	12.3883
Alanahalli	B Siddappa - s/o Mariappa	975	Manually	66*/*	1.14	0.40	Mango, Coconut, Other	100	46	Surface	Rainfed/ Well	0	0.40	Private Land	76.0204	12.3883
Alanahalli	B. Siddappa - s/o Mariappa	976	Manually	66*/*	1.14	0.40	Mango, Coconut, Other	100	46	Surface	Rainfed/ Well	0	0.40	Private Land	76.0204	12.3883
Alanahalli	Nagachari - s/o Basavachari	977	Manually	66*/*	0.66	0.23	Mango, Coconut, Other	100	26	Surface	Rainfed/ Well	0	0.23	Private Land	76.0204	12.3883
Alanahalli	Tamayya s/o tamayya	978	Manually	66*/*	0.50	0.18	Mango, Coconut, Other	100	20	Surface	Rainfed/ Well	0	0.18	Private Land	76.0204	12.3883
Alanahalli	Kumari Priyadarshini s/o manjunathachari My Ga Netravathiw/o	979	Manually	66*/*	0.13	0.05	Mango, Coconut, Other	100	5	Surface	Rainfed/ Well	0	0.05	Private Land	76.0204	12.3883
Alanahalli	Yasodha w/o Mahadevachari	980	Manually	66*/*	0.24	0.08	Mango, Coconut, Other	100	10	Surface	Rainfed/ Well	0	0.08	Private Land	76.0204	12.3883
Alanahalli	Manjunathachari s/o pappanachari	981	Manually	66*/*	0.24	0.08	Mango, Coconut, Other	100	10	Surface	Rainfed/ Well	0	0.08	Private Land	76.0204	12.3883
Alanahalli	Ganesha s/o is a sinner	982	Manually	66*/*	0.24	0.08	Mango, Coconut, Other	100	10	Surface	Rainfed/ Well	0	0.08	Private Land	76.0204	12.3883
Alanahalli	Kumari s/o Pappannachari w/o Pananannachari -	983	Manually	66*/*	0.24	0.08	Mango, Coconut, Other	100	10	Surface	Rainfed/ Well	0	0.08	Private Land	76.0204	12.3883
Alanahalli	Kumarichari s/o Anayyachari	984	Manually	66*/*	0.09	0.03	Mango, Coconut, Other	100	4	Surface	Rainfed/ Well	0	0.03	Private Land	76.0204	12.3883
Alanahalli	chayadevi s/o Kumarachari My Ga Kumarachari	985	Manually	66*/*	0.09	0.03	Mango, Coconut, Other	100	4	Surface	Rainfed/ Well	0	0.03	Private Land	76.0204	12.3883
Alanahalli	Ravichandran s/o Kumarachari My Ga Kumarachari	986	Manually	66*/*	0.09	0.03	Mango, Coconut, Other	100	4	Surface	Rainfed/ Well	0	0.03	Private Land	76.0204	12.3883
Alanahalli	Pasture -	987	Manually	66*/*	2.00	0.70	Mango, Coconut, Other	100	80	Surface	Rainfed/ Well	0	0.70	Private Land	76.0204	12.3883
Alanahalli	Venkategowda s/o . Thimmagowda	988	Manually	67*/1	0.41	0.14	Mango, Coconut, Other	100	16	Surface	Rainfed/ Well	0	0.14	Private Land	76.0217	12.3883

Village Name	Farmer Name:	Farmer Code	Rate Type (Manually/Machinery)	Survey No:	Total Area (Ha.)	Proposed Area (Ha.)	Activity/Model/Plant/Crop Name :	Number of Plants Per Ha	No. of plants	Method of Irrigation (Drip/Ring/Surface)	Source of Irrigation (Canal/Rainfed/Well)	Area as per Type Of Land (Ha.)		Ownership of Land (Community Land/ Private Land/Other Land)	Latitude (Deg-Min-Sec)	Longitude (Deg-Min-Sec)
												Waste Land	Cultivable			
Alanahalli	Sannathamgowda s/o . Thimmagowda	989	Manually	67/*2	0.41	0.14	Mango, Coconut, Other	100	16	Surface	Rainfed/ Well	0	0.14	Private Land	76.0217	12.3883
Alanahalli	Sannathamgowda s/o . Thimmagowda	990	Manually	67/*3	0.40	0.14	Mango, Coconut, Other	100	16	Surface	Rainfed/ Well	0	0.14	Private Land	76.0217	12.3883
Alanahalli	Jayamma w/o Late Pappanachari	991	Manually	67/*4	0.20	0.07	Mango, Coconut, Other	100	8	Surface	Rainfed/ Well	0	0.07	Private Land	76.0217	12.3883
Alanahalli	Ramachandrachari - s/o Puttannayya; EJF	992	Manually	67/*5	1.06	0.37	Mango, Coconut, Other	100	42	Surface	Rainfed/ Well	0	0.37	Private Land	76.0217	12.3883
Alanahalli	Lakkamma w/o Late Huchegowda	993	Manually	67/*5	0.24	0.08	Mango, Coconut, Other	100	10	Surface	Rainfed/ Well	0	0.08	Private Land	76.0217	12.3883
Alanahalli	S Chandra s/o Siddappa	994	Manually	68/*1	0.27	0.09	Mango, Coconut, Other	100	11	Surface	Rainfed/ Well	0	0.09	Private Land	76.0217	12.3883
Alanahalli	K K Dinesh s/o K G Karippa- Bho.P.	995	Manually	68/*2	0.13	0.05	Mango, Coconut, Other	100	5	Surface	Rainfed/ Well	0	0.05	Private Land	76.0217	12.3883
Alanahalli	Vairamuddinaika s/o bommarai	996	Manually	68/*3	0.42	0.15	Mango, Coconut, Other	100	17	Surface	Rainfed/ Well	0	0.15	Private Land	76.0217	12.3883
Alanahalli	Savita S Lw/o V R Rajesh. -	997	Manually	68/*4	0.80	0.28	Mango, Coconut, Other	100	32	Surface	Rainfed/ Well	0	0.28	Private Land	76.0217	12.3883
Alanahalli	Venkategowda s/o . Thimmagowda	998	Manually	69/*1	0.41	0.14	Mango, Coconut, Other	100	16	Surface	Rainfed/ Well	0	0.14	Private Land	76.0102	12.3880
Alanahalli	Sannathamgowda s/o Thimmagowda	999	Manually	69/*2	0.41	0.14	Mango, Coconut, Other	100	16	Surface	Rainfed/ Well	0	0.14	Private Land	76.0102	12.3880
Alanahalli	Huchegowda - s/o Javaregowda	1000	Manually	69/*3	0.30	0.11	Mango, Coconut, Other	100	12	Surface	Rainfed/ Well	0	0.11	Private Land	76.0102	12.3880
Alanahalli	Kalegowda - s/o Javaregowda	1001	Manually	69/*4	0.19	0.07	Mango, Coconut, Other	100	8	Surface	Rainfed/ Well	0	0.07	Private Land	76.0102	12.3880
Alanahalli	Tamanna - s/o Javaregowda	1002	Manually	69/*5	0.18	0.06	Mango, Coconut, Other	100	7	Surface	Rainfed/ Well	0	0.06	Private Land	76.0102	12.3880
Alanahalli	Swamigowda - s/o Jawaregowda	1003	Manually	69/*6	0.18	0.06	Mango, Coconut, Other	100	7	Surface	Rainfed/ Well	0	0.06	Private Land	76.0102	12.3880
Alanahalli	Venkategowda s/o . Thimmagowda	1004	Manually	70/*1	0.41	0.14	Mango, Coconut, Other	100	16	Surface	Rainfed/ Well	0	0.14	Private Land	76.0235	12.3876
Alanahalli	Sannathamgowda s/o Thimmagowda	1005	Manually	70/*2	0.41	0.14	Mango, Coconut, Other	100	16	Surface	Rainfed/ Well	0	0.14	Private Land	76.0235	12.3876
Alanahalli	Kalegowda - s/o Javaregowda	1006	Manually	70/*3	0.34	0.12	Mango, Coconut, Other	100	14	Surface	Rainfed/ Well	0	0.12	Private Land	76.0235	12.3876
Alanahalli	Swamigowda - s/o Jawaregowda	1007	Manually	70/*3	0.35	0.12	Mango, Coconut, Other	100	14	Surface	Rainfed/ Well	0	0.12	Private Land	76.0235	12.3876
Alanahalli	Tamanna - s/o Javaregowda	1008	Manually	70/*3	0.35	0.12	Mango, Coconut, Other	100	14	Surface	Rainfed/ Well	0	0.12	Private Land	76.0235	12.3876
Alanahalli	Venkategowda s/o . Thimmagowda	1009	Manually	71/*1	0.41	0.14	Mango, Coconut, Other	100	16	Surface	Rainfed/ Well	0	0.14	Private Land	76.0048	12.3873
Alanahalli	Sharadamma w/o o Nanjegowda	1010	Manually	71/*2	0.40	0.14	Mango, Coconut, Other	100	16	Surface	Rainfed/ Well	0	0.14	Private Land	76.0048	12.3873
Alanahalli	Sannathamgowda s/o Thimmagowda	1011	Manually	71/*3	0.41	0.14	Mango, Coconut, Other	100	16	Surface	Rainfed/ Well	0	0.14	Private Land	76.0048	12.3873
Alanahalli	Huchegowda - s/o Javaregowda	1012	Manually	71/*4	0.16	0.06	Mango, Coconut, Other	100	6	Surface	Rainfed/ Well	0	0.06	Private Land	76.0048	12.3873
Alanahalli	Kalegowda - s/o Javaregowda	1013	Manually	71/*4	0.17	0.06	Mango, Coconut, Other	100	7	Surface	Rainfed/ Well	0	0.06	Private Land	76.0048	12.3873
Alanahalli	Swamigowda - s/o Jawaregowda	1014	Manually	71/*4	0.17	0.06	Mango, Coconut, Other	100	7	Surface	Rainfed/ Well	0	0.06	Private Land	76.0048	12.3873
Alanahalli	Tamanna - s/o Javaregowda	1015	Manually	71/*4	0.17	0.06	Mango, Coconut, Other	100	7	Surface	Rainfed/ Well	0	0.06	Private Land	76.0048	12.3873
Alanahalli	Vairamuddinaika s/o bommarai	1016	Manually	72/*1	0.49	0.17	Mango, Coconut, Other	100	20	Surface	Rainfed/ Well	0	0.17	Private Land	76.0039	12.3876
Alanahalli	Vairamuddinaika s/o bommarai	1017	Manually	72/*2	0.26	0.09	Mango, Coconut, Other	100	10	Surface	Rainfed/ Well	0	0.09	Private Land	76.0039	12.3876
Alanahalli	S Chandra s/o Siddappa	1018	Manually	72/*3	0.02	0.01	Mango, Coconut, Other	100	1	Surface	Rainfed/ Well	0	0.01	Private Land	76.0039	12.3876
Alanahalli	Vairamuddinaika s/o bommarai	1019	Manually	72/*3	0.12	0.04	Mango, Coconut, Other	100	5	Surface	Rainfed/ Well	0	0.04	Private Land	76.0039	12.3876
Alanahalli	S Chandra s/o Siddappa	1020	Manually	72/*4	0.26	0.09	Mango, Coconut, Other	100	10	Surface	Rainfed/ Well	0	0.09	Private Land	76.0039	12.3876
Alanahalli	K K Dinesh s/o K G Karippa- Bho.P.	1021	Manually	72/*5	0.26	0.09	Mango, Coconut, Other	100	10	Surface	Rainfed/ Well	0	0.09	Private Land	76.0039	12.3876
Alanahalli	Viramuddinayaka s/o Bommarai. -	1022	Manually	72/*6	0.10	0.04	Mango, Coconut, Other	100	4	Surface	Rainfed/ Well	0	0.04	Private Land	76.0039	12.3876
Alanahalli	Viramuddinayaka s/o Bommarai. -	1023	Manually	72/*7	0.02	0.01	Mango, Coconut, Other	100	1	Surface	Rainfed/ Well	0	0.01	Private Land	76.0039	12.3876
Alanahalli	K K Dinesh s/o K G Karippa- Bho.P.	1024	Manually	72/*8	0.12	0.04	Mango, Coconut, Other	100	5	Surface	Rainfed/ Well	0	0.04	Private Land	76.0039	12.3876
Alanahalli	K K Dinesh s/o K G Karippa- Bho.P.	1025	Manually	89/*1	0.04	0.01	Mango, Coconut, Other	100	2	Surface	Rainfed/ Well	0	0.01	Private Land	76.0091	12.3878
Alanahalli	Lakshamma w/o Late Bommayya	1026	Manually	89/*2	0.45	0.16	Mango, Coconut, Other	100	18	Surface	Rainfed/ Well	0	0.16	Private Land	76.0091	12.3878
Alanahalli	Bhadranayaka s/o Devarasayya	1027	Manually	90/*1	0.07	0.02	Mango, Coconut, Other	100	3	Surface	Rainfed/ Well	0	0.02	Private Land	76.0053	12.3874

Village Name	Farmer Name:	Farmer Code	Rate Type (Manually/Machinery)	Survey No:	Total Area (Ha.)	Proposed Area (Ha.)	Activity/Model/Plant/Crop Name :	Number of Plants Per Ha	No. of plants	Method of Irrigation (Drip/Ring/Surface)	Source of Irrigation (Canal/Rainfed/Well)	Area as per Type Of Land (Ha.)		Ownership of Land (Community Land/ Private Land/Other Land)	Latitude (Deg-Min-Sec)	Longitude (Deg-Min-Sec)
												Waste Land	Cultivable			
Alanahalli	K K Dinesh s/o K G Karippa- Bho.P.	1028	Manually	90*/10	0.22	0.08	Mango, Coconut, Other	100	9	Surface	Rainfed/ Well	0	0.08	Private Land	76.0053	12.3874
Alanahalli	K K Dinesh s/o K G Karippa- Bho.P.	1029	Manually	90*/11	0.14	0.05	Mango, Coconut, Other	100	6	Surface	Rainfed/ Well	0	0.05	Private Land	76.0053	12.3874
Alanahalli	S Chandra s/o Siddappa	1030	Manually	90*/12	0.09	0.03	Mango, Coconut, Other	100	4	Surface	Rainfed/ Well	0	0.03	Private Land	76.0053	12.3874
Alanahalli	Vairamuddinaika s/o bommarai	1031	Manually	90*/13	0.01	0.00	Mango, Coconut, Other	100	0	Surface	Rainfed/ Well	0	0.00	Private Land	76.0053	12.3874
Alanahalli	K K Dinesh s/o K G Karippa	1032	Manually	90*/14	0.10	0.04	Mango, Coconut, Other	100	4	Surface	Rainfed/ Well	0	0.04	Private Land	76.0053	12.3874
Alanahalli	K K Dinesh s/o K G Karippa. -	1033	Manually	90*/15	0.11	0.04	Mango, Coconut, Other	100	4	Surface	Rainfed/ Well	0	0.04	Private Land	76.0053	12.3874
Alanahalli	Lakshamma w/o Late Bommayya	1034	Manually	90*/2	0.21	0.07	Mango, Coconut, Other	100	8	Surface	Rainfed/ Well	0	0.07	Private Land	76.0053	12.3874
Alanahalli	Eranna s/o Raiappa	1035	Manually	90*/3	0.13	0.05	Mango, Coconut, Other	100	5	Surface	Rainfed/ Well	0	0.05	Private Land	76.0053	12.3874
Alanahalli	K K Dinesh s/o K G Karippa- Bho.P.	1036	Manually	90*/4	0.24	0.08	Mango, Coconut, Other	100	10	Surface	Rainfed/ Well	0	0.08	Private Land	76.0053	12.3874
Alanahalli	K K Dinesh s/o K G Karippa- Bho.P.	1037	Manually	90*/5	0.17	0.06	Mango, Coconut, Other	100	7	Surface	Rainfed/ Well	0	0.06	Private Land	76.0053	12.3874
Alanahalli	K K Dinesh s/o K G Karippa- Bho.P.	1038	Manually	90*/6	0.05	0.02	Mango, Coconut, Other	100	2	Surface	Rainfed/ Well	0	0.02	Private Land	76.0053	12.3874
Alanahalli	Lakshamma w/o Late Bommayya	1039	Manually	90*/7	0.32	0.11	Mango, Coconut, Other	100	13	Surface	Rainfed/ Well	0	0.11	Private Land	76.0053	12.3874
Alanahalli	Eranna s/o Raiappa	1040	Manually	90*/8	0.22	0.08	Mango, Coconut, Other	100	9	Surface	Rainfed/ Well	0	0.08	Private Land	76.0053	12.3874
Alanahalli	K K Dinesh s/o K G Karippa- Bho.P.	1041	Manually	90*/9	0.40	0.14	Mango, Coconut, Other	100	16	Surface	Rainfed/ Well	0	0.14	Private Land	76.0053	12.3874
Handiguddakavalu	Chandamma w/o Krishnanayaka	1045	Manually	2*/*	0.40	0.14	Mango, Coconut, Other	100	16	Surface	Rainfed/ Well	0	0.14	Private Land	76.0252	12.3989
Handiguddakavalu	S J Annaiya s/o Late javanayaka	1046	Manually	2*/*	0.80	0.28	Mango, Coconut, Other	100	32	Surface	Rainfed/ Well	0	0.28	Private Land	76.0252	12.3989
Handiguddakavalu	Nazir Ahmad s/o Late Mohammad Ibrahim	1047	Manually	2*/*	0.20	0.07	Mango, Coconut, Other	100	8	Surface	Rainfed/ Well	0	0.07	Private Land	76.0252	12.3989
Handiguddakavalu	Jogayya - s/o Byraiah	1048	Manually	2*/*	1.00	0.35	Mango, Coconut, Other	100	40	Surface	Rainfed/ Well	0	0.35	Private Land	76.0252	12.3989
Handiguddakavalu	Chikamada - s/o Kariyiah	1049	Manually	2*/*	0.50	0.18	Mango, Coconut, Other	100	20	Surface	Rainfed/ Well	0	0.18	Private Land	76.0252	12.3989
Handiguddakavalu	Kempayya - s/o Basavyaya	1050	Manually	2*/*	0.50	0.18	Mango, Coconut, Other	100	20	Surface	Rainfed/ Well	0	0.18	Private Land	76.0252	12.3989
Handiguddakavalu	Nagamada - s/o Madaiah	1051	Manually	2*/*	0.25	0.09	Mango, Coconut, Other	100	10	Surface	Rainfed/ Well	0	0.09	Private Land	76.0252	12.3989
Handiguddakavalu	DoddaKempayya - s/o Mallatea	1052	Manually	2*/*	0.40	0.14	Mango, Coconut, Other	100	16	Surface	Rainfed/ Well	0	0.14	Private Land	76.0252	12.3989
Handiguddakavalu	Sakkayya - s/o Bhimaiah	1053	Manually	2*/*	0.25	0.09	Mango, Coconut, Other	100	10	Surface	Rainfed/ Well	0	0.09	Private Land	76.0252	12.3989
Handiguddakavalu	Puttayya - s/o Guligayatta	1054	Manually	2*/*	0.50	0.18	Mango, Coconut, Other	100	20	Surface	Rainfed/ Well	0	0.18	Private Land	76.0252	12.3989
Handiguddakavalu	Girimada - s/o Madayya	1055	Manually	2*/*	0.40	0.14	Mango, Coconut, Other	100	16	Surface	Rainfed/ Well	0	0.14	Private Land	76.0252	12.3989
Handiguddakavalu	Hottemadaya - s/o Ramaiah	1056	Manually	2*/*	0.80	0.28	Mango, Coconut, Other	100	32	Surface	Rainfed/ Well	0	0.28	Private Land	76.0252	12.3989
Handiguddakavalu	Doddamadaiah - s/o Gulligayya	1057	Manually	2*/*	0.30	0.11	Mango, Coconut, Other	100	12	Surface	Rainfed/ Well	0	0.11	Private Land	76.0252	12.3989
Handiguddakavalu	Muniyappa s/o Karyiah	1058	Manually	2*/*	0.25	0.09	Mango, Coconut, Other	100	10	Surface	Rainfed/ Well	0	0.09	Private Land	76.0252	12.3989
Handiguddakavalu	Annayya - s/o Halagaiiah	1059	Manually	2*/*	0.25	0.09	Mango, Coconut, Other	100	10	Surface	Rainfed/ Well	0	0.09	Private Land	76.0252	12.3989
Handiguddakavalu	Basavaraju - s/o Kempaiah	1060	Manually	2*/*	0.40	0.14	Mango, Coconut, Other	100	16	Surface	Rainfed/ Well	0	0.14	Private Land	76.0252	12.3989
Handiguddakavalu	Halagayya - s/o Dharmayya	1061	Manually	2*/*	0.25	0.09	Mango, Coconut, Other	100	10	Surface	Rainfed/ Well	0	0.09	Private Land	76.0252	12.3989
Handiguddakavalu	Sanjeevya - s/o Madhyaya	1062	Manually	2*/*	1.80	0.63	Mango, Coconut, Other	100	72	Surface	Rainfed/ Well	0	0.63	Private Land	76.0252	12.3989
Handiguddakavalu	Sanjeevya s/o Late Madhyaya	1063	Manually	2*/*	0.65	0.23	Mango, Coconut, Other	100	26	Surface	Rainfed/ Well	0	0.23	Private Land	76.0252	12.3989
Handiguddakavalu	Papaiah s/o Madaiah	1064	Manually	2*/*	1.08	0.38	Mango, Coconut, Other	100	43	Surface	Rainfed/ Well	0	0.38	Private Land	76.0252	12.3989
Handiguddakavalu	Guddayya - s/o Guligayya	1065	Manually	2*/*	0.70	0.25	Mango, Coconut, Other	100	28	Surface	Rainfed/ Well	0	0.25	Private Land	76.0252	12.3989
Handiguddakavalu	Nagaraju - s/o Papaya	1066	Manually	2*/*	0.25	0.09	Mango, Coconut, Other	100	10	Surface	Rainfed/ Well	0	0.09	Private Land	76.0252	12.3989
Handiguddakavalu	Doddamaramma w/o Kariyiah	1067	Manually	2*/*	0.25	0.09	Mango, Coconut, Other	100	10	Surface	Rainfed/ Well	0	0.09	Private Land	76.0252	12.3989
Handiguddakavalu	Saipullah s/o AbdulJabbar	1068	Manually	2*/*	0.70	0.25	Mango, Coconut, Other	100	28	Surface	Rainfed/ Well	0	0.25	Private Land	76.0252	12.3989
Handiguddakavalu	Parvathamma w/o. Late Rajanayaka	1069	Manually	2*/*	0.80	0.28	Mango, Coconut, Other	100	32	Surface	Rainfed/ Well	0	0.28	Private Land	76.0252	12.3989

Village Name	Farmer Name:	Farmer Code	Rate Type (Manually/Machinery)	Survey No:	Total Area (Ha.)	Proposed Area (Ha.)	Activity/Model/Plant/Crop Name :	Number of Plants Per Ha	No. of plants	Method of Irrigation (Drip/Ring/Surface)	Source of Irrigation (Canal/Rainfed/Well)	Area as per Type Of Land (Ha.)		Ownership of Land (Community Land/ Private Land/Other Land)	Latitude (Deg-Min-Sec)	Longitude (Deg-Min-Sec)
												Waste Land	Cultivable			
Handiguddakavalu	Dawyappanaika - s/o Jawarappanaika	1070	Manually	2/*/*	0.40	0.14	Mango, Coconut, Other	100	16	Surface	Rainfed/ Well	0	0.14	Private Land	76.0252	12.3989
Handiguddakavalu	Nagaraja Nayaka s/o Thammaiahnayaka	1071	Manually	2/*/*	1.48	0.52	Mango, Coconut, Other	100	59	Surface	Rainfed/ Well	0	0.52	Private Land	76.0252	12.3989
Handiguddakavalu	MUNIYAMMA w/o Sakaiah	1072	Manually	2/*/*	0.55	0.19	Mango, Coconut, Other	100	22	Surface	Rainfed/ Well	0	0.19	Private Land	76.0252	12.3989
Handiguddakavalu	Kalaiah s/o Doddaiiah	1073	Manually	2/*/*	0.80	0.28	Mango, Coconut, Other	100	32	Surface	Rainfed/ Well	0	0.28	Private Land	76.0252	12.3989
Handiguddakavalu	Mariahiah s/o Guddaiah	1074	Manually	2/*/*	1.00	0.35	Mango, Coconut, Other	100	40	Surface	Rainfed/ Well	0	0.35	Private Land	76.0252	12.3989
Manchadevanahalli	Ravi H T. s/o Late Topaya	1080	Manually	35/*2	0.20	0.07	Mango, Coconut, Other	100	8	Surface	Rainfed/ Well	0	0.07	Private Land	75.9985	12.4052
Manchadevanahalli	Krishna Gowda - s/o karigowda	1081	Manually	35/*3	0.21	0.07	Mango, Coconut, Other	100	8	Surface	Rainfed/ Well	0	0.07	Private Land	75.9985	12.4052
Manchadevanahalli	Krishnegowda s/o Late Karigowda	1082	Manually	35/*4	0.20	0.07	Mango, Coconut, Other	100	8	Surface	Rainfed/ Well	0	0.07	Private Land	75.9985	12.4052
Manchadevanahalli	Ravi H T. s/o Late Topaya	1083	Manually	35/*5	0.12	0.04	Mango, Coconut, Other	100	5	Surface	Rainfed/ Well	0	0.04	Private Land	75.9985	12.4052
Manchadevanahalli	Krishnegowda s/o Late Karigowda	1084	Manually	36/*/*	0.12	0.04	Mango, Coconut, Other	100	5	Surface	Rainfed/ Well	0	0.04	Private Land	76.0078	12.4057
Alanahalli	Bhadranayaka s/o Devarasayya	1085	Manually	91/*1	0.26	0.09	Mango, Coconut, Other	100	10	Surface	Rainfed/ Well	0	0.09	Private Land	76.0059	12.3874
Alanahalli	Lakshamma w/o Late Bommayya	1086	Manually	91/*2	0.04	0.01	Mango, Coconut, Other	100	2	Surface	Rainfed/ Well	0	0.01	Private Land	76.0059	12.3874
Alanahalli	Bhadranayaka the Bhadranayaka	1087	Manually	91/*2	0.43	0.15	Mango, Coconut, Other	100	17	Surface	Rainfed/ Well	0	0.15	Private Land	76.0059	12.3874
Alanahalli	Daryavya - s/o Jawarayya	1088	Manually	91/*2	0.01	0.00	Mango, Coconut, Other	100	0	Surface	Rainfed/ Well	0	0.00	Private Land	76.0059	12.3874
Alanahalli	Gowramma w/o Late Devayya	1089	Manually	91/*2	0.32	0.11	Mango, Coconut, Other	100	13	Surface	Rainfed/ Well	0	0.11	Private Land	76.0059	12.3874
Alanahalli	Lakshamma w/o Late Bommayya	1090	Manually	91/*3	0.02	0.01	Mango, Coconut, Other	100	1	Surface	Rainfed/ Well	0	0.01	Private Land	76.0059	12.3874
Alanahalli	Bhadranayaka the Bhadranayaka	1091	Manually	91/*3	0.06	0.02	Mango, Coconut, Other	100	2	Surface	Rainfed/ Well	0	0.02	Private Land	76.0059	12.3874
Alanahalli	Gowramma w/o Late Devayya	1092	Manually	91/*3	0.04	0.01	Mango, Coconut, Other	100	2	Surface	Rainfed/ Well	0	0.01	Private Land	76.0059	12.3874
Alanahalli	Saida w/o . Ilyas- land.P.	1093	Manually	91/*4	0.08	0.03	Mango, Coconut, Other	100	3	Surface	Rainfed/ Well	0	0.03	Private Land	76.0059	12.3874
Alanahalli	Gowramma w/o Late Devyya- Land.P	1094	Manually	91/*5	0.20	0.07	Mango, Coconut, Other	100	8	Surface	Rainfed/ Well	0	0.07	Private Land	76.0059	12.3874
Alanahalli	Gowramma w/o Late Devayya	1095	Manually	91/*6	0.17	0.06	Mango, Coconut, Other	100	7	Surface	Rainfed/ Well	0	0.06	Private Land	76.0059	12.3874
Alanahalli	B.G. Thimmayya - s/o Pa. Mariappa	1096	Manually	66/*/*	1.06	0.37	Mango, Coconut, Other	100	42	Surface	Rainfed/ Well	0	0.37	Private Land	76.0124	12.3885
Charpura	Thimmanayaka s/o Ranganayaka	1097	Manually	1/*/*	0.20	0.07	Mango, Coconut, Other	100	8	Surface	Rainfed/ Well	0	0.07	Private Land	76.0302	12.3913
Charpura	Thimmegowda s/o Subbegowda	1098	Manually	1/*/*	0.80	0.28	Mango, Coconut, Other	100	32	Surface	Rainfed/ Well	0	0.28	Private Land	76.0302	12.3913
Charpura	Premamma w/o Maranganayaka	1099	Manually	1/*/*	0.60	0.21	Mango, Coconut, Other	100	24	Surface	Rainfed/ Well	0	0.21	Private Land	76.0302	12.3913
Charpura	Manjulamma w/o. Venkatesanayaka	1100	Manually	1/*/*	0.40	0.14	Mango, Coconut, Other	100	16	Surface	Rainfed/ Well	0	0.14	Private Land	76.0302	12.3913
Charpura	Girija w/o Rajanayaka	1101	Manually	1/*/*	0.50	0.18	Mango, Coconut, Other	100	20	Surface	Rainfed/ Well	0	0.18	Private Land	76.0302	12.3913
Charpura	Shivamma w/o Chandranayaka	1102	Manually	1/*/*	0.48	0.17	Mango, Coconut, Other	100	19	Surface	Rainfed/ Well	0	0.17	Private Land	76.0302	12.3913
Charpura	P.S. Kumara s/o P.T.Shivanna Naika	1103	Manually	1/*/*	1.70	0.60	Mango, Coconut, Other	100	68	Surface	Rainfed/ Well	0	0.60	Private Land	76.0302	12.3913
Charpura	Jayamma w/o Siddanayaka	1104	Manually	1/*/*	0.98	0.34	Mango, Coconut, Other	100	39	Surface	Rainfed/ Well	0	0.34	Private Land	76.0302	12.3913
Charpura	Anuvendra s/o Srinivasa	1105	Manually	1/*/*	1.00	0.35	Mango, Coconut, Other	100	40	Surface	Rainfed/ Well	0	0.35	Private Land	76.0302	12.3913
Charpura	Govindanayaka s/o Puttaswaminaika	1106	Manually	1/*/*	0.55	0.19	Mango, Coconut, Other	100	22	Surface	Rainfed/ Well	0	0.19	Private Land	76.0302	12.3913
Charpura	Indiramani w/o. Ravindra KL	1107	Manually	1/*/*	1.00	0.35	Mango, Coconut, Other	100	40	Surface	Rainfed/ Well	0	0.35	Private Land	76.0302	12.3913
Charpura	Venkatesanayaka is s/o javanayaka	1108	Manually	1/*/*	1.20	0.42	Mango, Coconut, Other	100	48	Surface	Rainfed/ Well	0	0.42	Private Land	76.0302	12.3913
Charpura	Shoba w/o. Venkatesanayaka	1109	Manually	1/*/*	0.60	0.21	Mango, Coconut, Other	100	24	Surface	Rainfed/ Well	0	0.21	Private Land	76.0302	12.3913
Charpura	P V Govinda s/o Venkategowda	1110	Manually	3/*1	2.00	0.70	Mango, Coconut, Other	100	80	Surface	Rainfed/ Well	0	0.70	Private Land	76.0356	12.3936
Charpura	P V Mahadeva s/o Venkatappa	1111	Manually	3/*2	1.00	0.35	Mango, Coconut, Other	100	40	Surface	Rainfed/ Well	0	0.35	Private Land	76.0356	12.3936
Charpura	P V Mahadeva s/o Late Venkatappa	1112	Manually	3/*3	0.80	0.28	Mango, Coconut, Other	100	32	Surface	Rainfed/ Well	0	0.28	Private Land	76.0356	12.3936
Charpura	P V Thimmagowda. Late s/o. Venkatappa	1113	Manually	3/*4	0.20	0.07	Mango, Coconut, Other	100	8	Surface	Rainfed/ Well	0	0.07	Private Land	76.0356	12.3936

Village Name	Farmer Name:	Farmer Code	Rate Type (Manually/Machinery)	Survey No:	Total Area (Ha.)	Proposed Area (Ha.)	Activity/Model/Plant/Crop Name :	Number of Plants Per Ha	No. of plants	Method of Irrigation (Drip/Ring/Surface)	Source of Irrigation (Canal/Rainfed/Well)	Area as per Type Of Land (Ha.)		Ownership of Land (Community Land/ Private Land/Other Land)	Latitude (Deg-Min-Sec)	Longitude (Deg-Min-Sec)
												Waste Land	Cultivable			
Charpura	Abdul Jaleel M. s/o Haji Ibrahim P.M. .	1114	Manually	2/*/*	0.20	0.07	Mango, Coconut, Other	100	8	Surface	Rainfed/ Well	0	0.07	Private Land	76.0331	12.3923
Charpura	P.R.Mahesh s/o Late.P.V.Ramegowda	1115	Manually	2/*1	0.20	0.07	Mango, Coconut, Other	100	8	Surface	Rainfed/ Well	0	0.07	Private Land	76.0331	12.3923
Charpura	P.R.Mahesh s/o Late.P.V.Ramegowda	1116	Manually	2/*2	0.10	0.04	Mango, Coconut, Other	100	4	Surface	Rainfed/ Well	0	0.04	Private Land	76.0331	12.3923
Charpura	K.P. Prakash s/o Puttegowda	1117	Manually	6/*1	0.90	0.32	Mango, Coconut, Other	100	36	Surface	Rainfed/ Well	0	0.32	Private Land	76.0376	12.3932
Neralakuppe	Public cemetery - For all the people of Nilakuppe village -	1118	Manually	114/*/*	0.99	0.35	Mango, Coconut, Other	100	40	Surface	Rainfed/ Well	0	0.35	Private Land	76.0464	12.4022
Neralakuppe	Sundaregowda S/O Doddegowda	1119	Manually	72/*1	1.68	0.59	Mango, Coconut, Other	100	67	Surface	Rainfed/ Well	0	0.59	Private Land	76.0472	12.4033
Neralakuppe	Kumara S/O Doddegowda	1120	Manually	72/*2	0.40	0.14	Mango, Coconut, Other	100	16	Surface	Rainfed/ Well	0	0.14	Private Land	76.0472	12.4033
Neralakuppe	Sharamma W/O Annegowda	1121	Manually	73/*/*	0.60	0.21	Mango, Coconut, Other	100	24	Surface	Rainfed/ Well	0	0.21	Private Land	76.0472	12.4023
Neralakuppe	Yashodhama W/O sannegowda	1122	Manually	73/*/*	1.33	0.47	Mango, Coconut, Other	100	53	Surface	Rainfed/ Well	0	0.47	Private Land	76.0472	12.4023
Neralakuppe	Chellegowda W/O Davalinga Gowda	1123	Manually	74/*/*	2.06	0.72	Mango, Coconut, Other	100	82	Surface	Rainfed/ Well	0	0.72	Private Land	76.0457	12.4023
Neralakuppe	P J Krishnegowda S/O Javaregowda	1124	Manually	75/*/*	0.64	0.22	Mango, Coconut, Other	100	26	Surface	Rainfed/ Well	0	0.22	Private Land	76.0457	12.4023
P Basavanahlli	P.J. Yogananda s/o Late. Jawarashetti	1125	Manually	13/*1	0.30	0.11	Mango, Coconut, Other	100	12	Surface	Rainfed/ Well	0	0.11	Private Land	76.0485	12.4045
P Basavanahlli	PT Thimmagowda. -	1126	Manually	13/*2	0.30	0.11	Mango, Coconut, Other	100	12	Surface	Rainfed/ Well	0	0.11	Private Land	76.0485	12.4045
P Basavanahlli	Ramamoorthy - s/o Thimmagowda	1127	Manually	13/*3	0.20	0.07	Mango, Coconut, Other	100	8	Surface	Rainfed/ Well	0	0.07	Private Land	76.0485	12.4045
P Basavanahlli	Ramamurthy. s/o Thimmagowda	1128	Manually	13/*4	0.30	0.11	Mango, Coconut, Other	100	12	Surface	Rainfed/ Well	0	0.11	Private Land	76.0485	12.4045
P Basavanahlli	Ramamoorthy s/o Thimmagowda	1129	Manually	13/*5	0.40	0.14	Mango, Coconut, Other	100	16	Surface	Rainfed/ Well	0	0.14	Private Land	76.0485	12.4045
P Basavanahlli	PT Thimmagowda. -	1130	Manually	14/*/*	0.20	0.07	Mango, Coconut, Other	100	8	Surface	Rainfed/ Well	0	0.07	Private Land	76.0475	12.4044
P Basavanahlli	PT Thimmagowda. -	1131	Manually	14/*/*	0.15	0.05	Mango, Coconut, Other	100	6	Surface	Rainfed/ Well	0	0.05	Private Land	76.0475	12.4044
P Basavanahlli	Ramamurthy. s/o Thimmagowda	1132	Manually	14/*/*	0.30	0.11	Mango, Coconut, Other	100	12	Surface	Rainfed/ Well	0	0.11	Private Land	76.0475	12.4044
P Basavanahlli	Latekshamma - w/o Thimmagowda	1133	Manually	15/*1	1.00	0.35	Mango, Coconut, Other	100	40	Surface	Rainfed/ Well	0	0.35	Private Land	76.0479	12.4058
P Basavanahlli	P J Ramegowda - s/o Jawaregowda	1134	Manually	15/*2	0.12	0.04	Mango, Coconut, Other	100	5	Surface	Rainfed/ Well	0	0.04	Private Land	76.0479	12.4058
P Basavanahlli	P.T. Ramachandra s/o . P.J. Thimmagowda. -	1135	Manually	15/*3	0.20	0.07	Mango, Coconut, Other	100	8	Surface	Rainfed/ Well	0	0.07	Private Land	76.0479	12.4058
P Basavanahlli	P.T. Loksha s/o . P.J. Thimmagowda. -	1136	Manually	15/*3	0.28	0.10	Mango, Coconut, Other	100	11	Surface	Rainfed/ Well	0	0.10	Private Land	76.0479	12.4058
P Basavanahlli	P.T. Palaksha s/o . P.J. Thimmagowda. -	1137	Manually	15/*3	0.28	0.10	Mango, Coconut, Other	100	11	Surface	Rainfed/ Well	0	0.10	Private Land	76.0479	12.4058
P Basavanahlli	NJ Shivanna - s/o Javaregowda	1138	Manually	16/*1	1.20	0.42	Mango, Coconut, Other	100	48	Surface	Rainfed/ Well	0	0.42	Private Land	76.0473	12.4077
P Basavanahlli	B A Prakash - s/o B M Annegowda	1139	Manually	16/*2	2.80	0.98	Mango, Coconut, Other	100	112	Surface	Rainfed/ Well	0	0.98	Private Land	76.0473	12.4077
P Basavanahlli	P Kavitha w/o B A Prakash	1140	Manually	16/*2	1.36	0.48	Mango, Coconut, Other	100	54	Surface	Rainfed/ Well	0	0.48	Private Land	76.0473	12.4077
P Basavanahlli	KaLatesayya - s/o Latekkayya	1141	Manually	17/*/*	0.49	0.17	Mango, Coconut, Other	100	20	Surface	Rainfed/ Well	0	0.17	Private Land	76.0468	12.4092
P Basavanahlli	Basavyaya - s/o Latekkayya	1142	Manually	17/*/*	0.49	0.17	Mango, Coconut, Other	100	20	Surface	Rainfed/ Well	0	0.17	Private Land	76.0468	12.4092
P Basavanahlli	Latekkayya - s/o Latekkayya	1143	Manually	17/*/*	0.49	0.17	Mango, Coconut, Other	100	20	Surface	Rainfed/ Well	0	0.17	Private Land	76.0468	12.4092
P Basavanahlli	Hombayya - s/o Latekkayya	1144	Manually	17/*/*	0.49	0.17	Mango, Coconut, Other	100	20	Surface	Rainfed/ Well	0	0.17	Private Land	76.0468	12.4092
P Basavanahlli	KaLatesayya s/o Latekkayya	1145	Manually	18/*/*	0.27	0.09	Mango, Coconut, Other	100	11	Surface	Rainfed/ Well	0	0.09	Private Land	76.0466	12.4102
P Basavanahlli	Puttaya s/o KaLatelya	1146	Manually	18/*/*	0.20	0.07	Mango, Coconut, Other	100	8	Surface	Rainfed/ Well	0	0.07	Private Land	76.0466	12.4102
P Basavanahlli	Basavayya s/o Latekkayya	1147	Manually	18/*/*	0.20	0.07	Mango, Coconut, Other	100	8	Surface	Rainfed/ Well	0	0.07	Private Land	76.0466	12.4102
P Basavanahlli	Latekkayya s/o Latekkayya	1148	Manually	18/*/*	0.20	0.07	Mango, Coconut, Other	100	8	Surface	Rainfed/ Well	0	0.07	Private Land	76.0466	12.4102
P Basavanahlli	Hombayya s/o Latekkayya	1149	Manually	18/*/*	0.20	0.07	Mango, Coconut, Other	100	8	Surface	Rainfed/ Well	0	0.07	Private Land	76.0466	12.4102
P Basavanahlli	Hanumamma w/o Late Latekkayya	1150	Manually	18/*/*	1.00	0.35	Mango, Coconut, Other	100	40	Surface	Rainfed/ Well	0	0.35	Private Land	76.0466	12.4102
P Basavanahlli	Sharadamma w/o . Appanegowda	1151	Manually	19/*1	0.06	0.02	Mango, Coconut, Other	100	2	Surface	Rainfed/ Well	0	0.02	Private Land	76.0450	12.4109
P Basavanahlli	Kantha s/o javaregowda	1152	Manually	19/*2	0.80	0.28	Mango, Coconut, Other	100	32	Surface	Rainfed/ Well	0	0.28	Private Land	76.0450	12.4109



Village Name	Farmer Name:	Farmer Code	Rate Type (Manually/Machinery)	Survey No:	Total Area (Ha.)	Proposed Area (Ha.)	Activity/Model/Plant/Crop Name :	Number of Plants Per Ha	No. of plants	Method of Irrigation (Drip/Ring/Surface)	Source of Irrigation (Canal/Rainfed/Well)	Area as per Type Of Land (Ha.)		Ownership of Land (Community Land/ Private Land/Other Land)	Latitude (Deg-Min-Sec)	Longitude (Deg-Min-Sec)
												Waste Land	Cultivable			
P Basavanahlli	Yashodamma w/o . Venkataramu	1153	Manually	19/*3	1.02	0.36	Mango, Coconut, Other	100	41	Surface	Rainfed/ Well	0	0.36	Private Land	76.0450	12.4109
P Basavanahlli	Kalegowda - s/o Chikkegowda	1154	Manually	19/*4	0.80	0.28	Mango, Coconut, Other	100	32	Surface	Rainfed/ Well	0	0.28	Private Land	76.0450	12.4109
P Basavanahlli	Jawaregowda - s/o Thimmagowda	1155	Manually	19/*5	0.28	0.10	Mango, Coconut, Other	100	11	Surface	Rainfed/ Well	0	0.10	Private Land	76.0450	12.4109
P Basavanahlli	Ravisha. s/o Javaregowda	1156	Manually	19/*6	0.62	0.22	Mango, Coconut, Other	100	25	Surface	Rainfed/ Well	0	0.22	Private Land	76.0450	12.4109
P Basavanahlli	Kanthe Gowda. s/o Javaregowda	1157	Manually	19/*6	0.28	0.10	Mango, Coconut, Other	100	11	Surface	Rainfed/ Well	0	0.10	Private Land	76.0450	12.4109
P Basavanahlli	Nagegowda B a. s/o Late Appannegowda	1158	Manually	19/*7	0.71	0.25	Mango, Coconut, Other	100	28	Surface	Rainfed/ Well	0	0.25	Private Land	76.0450	12.4109
P Basavanahlli	Sharadamma w/o . Appannegowda	1159	Manually	20/*1	1.36	0.48	Mango, Coconut, Other	100	54	Surface	Rainfed/ Well	0	0.48	Private Land	76.0446	12.4093
P Basavanahlli	Puttaya - s/o KaLateiah	1161	Manually	20/*3	1.36	0.48	Mango, Coconut, Other	100	54	Surface	Rainfed/ Well	0	0.48	Private Land	76.0446	12.4093
P Basavanahlli	KaLatesayya s/o Latekkayya	1162	Manually	20/*4	0.33	0.12	Mango, Coconut, Other	100	13	Surface	Rainfed/ Well	0	0.12	Private Land	76.0446	12.4093
P Basavanahlli	Basavayya s/o Latekkayya	1163	Manually	20/*4	0.34	0.12	Mango, Coconut, Other	100	14	Surface	Rainfed/ Well	0	0.12	Private Land	76.0446	12.4093
P Basavanahlli	Latekkayya s/o Latekkayya	1164	Manually	20/*4	0.33	0.12	Mango, Coconut, Other	100	13	Surface	Rainfed/ Well	0	0.12	Private Land	76.0446	12.4093
P Basavanahlli	Hombayya s/o Latekkayya	1165	Manually	20/*4	0.34	0.12	Mango, Coconut, Other	100	14	Surface	Rainfed/ Well	0	0.12	Private Land	76.0446	12.4093
P Basavanahlli	H C SheeLate w/o . B V Javaregowda	1166	Manually	22/*2	1.32	0.46	Mango, Coconut, Other	100	53	Surface	Rainfed/ Well	0	0.46	Private Land	76.0459	12.4055
P Basavanahlli	B A Sundarachari - s/o Annaiyachari	1167	Manually	22/*3	0.40	0.14	Mango, Coconut, Other	100	16	Surface	Rainfed/ Well	0	0.14	Private Land	76.0459	12.4055
P Basavanahlli	BA Sundarachari s/o Annaiyachari	1168	Manually	22/*4	0.48	0.17	Mango, Coconut, Other	100	19	Surface	Rainfed/ Well	0	0.17	Private Land	76.0459	12.4055
P Basavanahlli	B.A. Jayanna s/o Late Annaiahchar	1169	Manually	22/*5	0.48	0.17	Mango, Coconut, Other	100	19	Surface	Rainfed/ Well	0	0.17	Private Land	76.0459	12.4055
P Basavanahlli	Bhagyamma w/o Mariappa	1170	Manually	22/*6	0.20	0.07	Mango, Coconut, Other	100	8	Surface	Rainfed/ Well	0	0.07	Private Land	76.0459	12.4055
P Basavanahlli	Ganeshachar s/o K.C.Veerachar	1171	Manually	22/*7	0.90	0.32	Mango, Coconut, Other	100	36	Surface	Rainfed/ Well	0	0.32	Private Land	76.0459	12.4055
P Basavanahlli	Prabha s/o Nagannachari	1172	Manually	22/*8	0.40	0.14	Mango, Coconut, Other	100	16	Surface	Rainfed/ Well	0	0.14	Private Land	76.0459	12.4055
P Basavanahlli	Subrahmanyachari - s/o K C Annaiyachari	1173	Manually	22/*9	0.40	0.14	Mango, Coconut, Other	100	16	Surface	Rainfed/ Well	0	0.14	Private Land	76.0459	12.4055
P Basavanahlli	NANJAMMA w/o . Le lingadevarachar	1174	Manually	23/*1	0.20	0.07	Mango, Coconut, Other	100	8	Surface	Rainfed/ Well	0	0.07	Private Land	76.0451	12.4034
P Basavanahlli	Venkatagowda -	1175	Manually	24/*1	0.12	0.04	Mango, Coconut, Other	100	5	Surface	Rainfed/ Well	0	0.04	Private Land	76.0430	12.4036
P Basavanahlli	P T Rajegowda s/o Thimmagowda	1176	Manually	24/*1	0.20	0.07	Mango, Coconut, Other	100	8	Surface	Rainfed/ Well	0	0.07	Private Land	76.0430	12.4036
P Basavanahlli	P T Lokesh s/o Thimmagowda	1177	Manually	24/*1	0.20	0.07	Mango, Coconut, Other	100	8	Surface	Rainfed/ Well	0	0.07	Private Land	76.0430	12.4036
P Basavanahlli	Subramanyachar s/o Late "Annayachar	1178	Manually	25/*1	0.43	0.15	Mango, Coconut, Other	100	17	Surface	Rainfed/ Well	0	0.15	Private Land	76.0443	12.4059
P Basavanahlli	B.A. Sundarachar s/o Late "Annayachar	1179	Manually	25/*1	0.44	0.15	Mango, Coconut, Other	100	18	Surface	Rainfed/ Well	0	0.15	Private Land	76.0443	12.4059
P Basavanahlli	B.A. Jayanna s/o Late "Annayachar	1180	Manually	25/*1	0.43	0.15	Mango, Coconut, Other	100	17	Surface	Rainfed/ Well	0	0.15	Private Land	76.0443	12.4059
P Basavanahlli	Puttammanamma - w/o Annaiyachar	1182	Manually	25/*2	0.80	0.28	Mango, Coconut, Other	100	32	Surface	Rainfed/ Well	0	0.28	Private Land	76.0443	12.4059
P Basavanahlli	Subramanyachar s/o Late "Annayachar	1183	Manually	25/*2	0.37	0.13	Mango, Coconut, Other	100	15	Surface	Rainfed/ Well	0	0.13	Private Land	76.0443	12.4059
P Basavanahlli	Sundara char s/o Late "Annayachar	1184	Manually	25/*2	0.33	0.12	Mango, Coconut, Other	100	13	Surface	Rainfed/ Well	0	0.12	Private Land	76.0443	12.4059
P Basavanahlli	Subramanyachar s/o Le Annayachar, P Basavanahalli, P Town	1185	Manually	25/*3	0.30	0.11	Mango, Coconut, Other	100	12	Surface	Rainfed/ Well	0	0.11	Private Land	76.0443	12.4059
P Basavanahlli	Puttamma w/o Ningegowda	1186	Manually	26/*1	1.13	0.40	Mango, Coconut, Other	100	45	Surface	Rainfed/ Well	0	0.40	Private Land	76.0427	12.4062
P Basavanahlli	VenkateshaShatti - s/o Rangashatti	1187	Manually	26/*1	1.50	0.53	Mango, Coconut, Other	100	60	Surface	Rainfed/ Well	0	0.53	Private Land	76.0427	12.4062
P Basavanahlli	Gangamma w/o Govindashetty	1188	Manually	26/*1	0.40	0.14	Mango, Coconut, Other	100	16	Surface	Rainfed/ Well	0	0.14	Private Land	76.0427	12.4062
P Basavanahlli	Gangamma w/o .Late.Govindashetty	1189	Manually	26/*1	1.40	0.49	Mango, Coconut, Other	100	56	Surface	Rainfed/ Well	0	0.49	Private Land	76.0427	12.4062
P Basavanahlli	Puttamma w/o Sannegowda	1192	Manually	27/**	0.40	0.14	Mango, Coconut, Other	100	16	Surface	Rainfed/ Well	0	0.14	Private Land	76.0416	12.4050
P Basavanahlli	Chandamma w/o Late Krishnanayaka	1193	Manually	27/**	0.45	0.16	Mango, Coconut, Other	100	18	Surface	Rainfed/ Well	0	0.16	Private Land	76.0416	12.4050
P Basavanahlli	Ramamoorthy - s/o Thimmagowda	1194	Manually	27/**	1.60	0.56	Mango, Coconut, Other	100	64	Surface	Rainfed/ Well	0	0.56	Private Land	76.0416	12.4050
P Basavanahlli	PT Rajegowda - s/o Thimmagowda	1195	Manually	27/**	1.00	0.35	Mango, Coconut, Other	100	40	Surface	Rainfed/ Well	0	0.35	Private Land	76.0416	12.4050

Village Name	Farmer Name:	Farmer Code	Rate Type (Manually/Machinery)	Survey No:	Total Area (Ha.)	Proposed Area (Ha.)	Activity/Model/Plant/Crop Name :	Number of Plants Per Ha	No. of plants	Method of Irrigation (Drip/Ring/Surface)	Source of Irrigation (Canal/Rainfed/Well)	Area as per Type Of Land (Ha.)		Ownership of Land (Community Land/ Private Land/Other Land)	Latitude (Deg-Min-Sec)	Longitude (Deg-Min-Sec)
												Waste Land	Cultivable			
P Basavanahlli	Subramanya s/o Hoonnegowda	1196	Manually	27/**	0.40	0.14	Mango, Coconut, Other	100	16	Surface	Rainfed/ Well	0	0.14	Private Land	76.0416	12.4050
P Basavanahlli	Girigowda s/o Thimmagowda	1197	Manually	27/**	1.00	0.35	Mango, Coconut, Other	100	40	Surface	Rainfed/ Well	0	0.35	Private Land	76.0416	12.4050
P Basavanahlli	Narasimhamayya - s/o Sampagaya	1199	Manually	28/**	0.60	0.21	Mango, Coconut, Other	100	24	Surface	Rainfed/ Well	0	0.21	Private Land	76.0361	12.4048
P Basavanahlli	Puttachari s/o NeeLatechari	1200	Manually	28/**	1.08	0.38	Mango, Coconut, Other	100	43	Surface	Rainfed/ Well	0	0.38	Private Land	76.0361	12.4048
P Basavanahlli	Karyaiyah - s/o Jawaraiyah	1201	Manually	28/**	0.51	0.18	Mango, Coconut, Other	100	20	Surface	Rainfed/ Well	0	0.18	Private Land	76.0361	12.4048
P Basavanahlli	P J Krishnegowda - s/o Javaregowda	1202	Manually	28/**	0.60	0.21	Mango, Coconut, Other	100	24	Surface	Rainfed/ Well	0	0.21	Private Land	76.0361	12.4048
P Basavanahlli	Kamakamma - w/o Kempegowda	1203	Manually	28/**	0.86	0.30	Mango, Coconut, Other	100	35	Surface	Rainfed/ Well	0	0.30	Private Land	76.0361	12.4048
P Basavanahlli	Krishna s/o Savitramma	1204	Manually	28/**	1.19	0.42	Mango, Coconut, Other	100	48	Surface	Rainfed/ Well	0	0.42	Private Land	76.0361	12.4048
P Basavanahlli	Kathiaini - KO K N Madhavan	1205	Manually	28/**	0.72	0.25	Mango, Coconut, Other	100	29	Surface	Rainfed/ Well	0	0.25	Private Land	76.0361	12.4048
P Basavanahlli	P.V.Bhagyamma w/o . B.N. Karigowda	1206	Manually	28/**	1.08	0.38	Mango, Coconut, Other	100	43	Surface	Rainfed/ Well	0	0.38	Private Land	76.0361	12.4048
P Basavanahlli	B N Karigowda s/o Ninggowda	1207	Manually	28/**	1.08	0.38	Mango, Coconut, Other	100	43	Surface	Rainfed/ Well	0	0.38	Private Land	76.0361	12.4048
P Basavanahlli	Bhagya - w/o . B N Karigowda	1208	Manually	28/**	1.08	0.38	Mango, Coconut, Other	100	43	Surface	Rainfed/ Well	0	0.38	Private Land	76.0361	12.4048
P Basavanahlli	Kumara Naik s/o Thamanna Naik	1209	Manually	28/**	0.22	0.08	Mango, Coconut, Other	100	9	Surface	Rainfed/ Well	0	0.08	Private Land	76.0361	12.4048
P Basavanahlli	Kumara s/o Narayana	1210	Manually	28/**	0.42	0.15	Mango, Coconut, Other	100	17	Surface	Rainfed/ Well	0	0.15	Private Land	76.0361	12.4048
P Basavanahlli	Anwar Pasha - s/o Hasan Saab	1211	Manually	28/**	0.51	0.18	Mango, Coconut, Other	100	20	Surface	Rainfed/ Well	0	0.18	Private Land	76.0361	12.4048
P Basavanahlli	R B Krishnamurti s/o R M Bhimashetti	1212	Manually	28/**	0.24	0.08	Mango, Coconut, Other	100	10	Surface	Rainfed/ Well	0	0.08	Private Land	76.0361	12.4048
P Basavanahlli	KaLateemma w/o .Late.Boraiah	1213	Manually	28/**	0.24	0.08	Mango, Coconut, Other	100	10	Surface	Rainfed/ Well	0	0.08	Private Land	76.0361	12.4048
P Basavanahlli	KK Gangadhar -	1214	Manually	28/**	0.96	0.34	Mango, Coconut, Other	100	38	Surface	Rainfed/ Well	0	0.34	Private Land	76.0361	12.4048
P Basavanahlli	Ganesh - s/o Doddarangegowda	1215	Manually	28/**	0.72	0.25	Mango, Coconut, Other	100	29	Surface	Rainfed/ Well	0	0.25	Private Land	76.0361	12.4048
P Basavanahlli	Ganesh s/o Rangegowda	1216	Manually	28/**	0.40	0.14	Mango, Coconut, Other	100	16	Surface	Rainfed/ Well	0	0.14	Private Land	76.0361	12.4048
P Basavanahlli	Ammamma - w/o m Kunjirama	1217	Manually	28/**	0.60	0.21	Mango, Coconut, Other	100	24	Surface	Rainfed/ Well	0	0.21	Private Land	76.0361	12.4048
P Basavanahlli	Muthuraja s/o Late Govindegowda	1218	Manually	28/**	0.71	0.25	Mango, Coconut, Other	100	28	Surface	Rainfed/ Well	0	0.25	Private Land	76.0361	12.4048
P Basavanahlli	Ganesh s/o Srinivasa	1219	Manually	28/**	0.42	0.15	Mango, Coconut, Other	100	17	Surface	Rainfed/ Well	0	0.15	Private Land	76.0361	12.4048
P Basavanahlli	P.J.Chandrasetti s/o Jawarashetti	1220	Manually	28/**	0.18	0.06	Mango, Coconut, Other	100	7	Surface	Rainfed/ Well	0	0.06	Private Land	76.0361	12.4048
P Basavanahlli	Thimmajamma w/o Late Kempaya	1221	Manually	28/**	0.96	0.34	Mango, Coconut, Other	100	38	Surface	Rainfed/ Well	0	0.34	Private Land	76.0361	12.4048
P Basavanahlli	Thimmajamma. w/o Late Kempaya	1222	Manually	28/**	0.36	0.13	Mango, Coconut, Other	100	14	Surface	Rainfed/ Well	0	0.13	Private Land	76.0361	12.4048
P Basavanahlli	P J Chandrasetty - s/o Jawarashetti	1223	Manually	28/**	0.92	0.32	Mango, Coconut, Other	100	37	Surface	Rainfed/ Well	0	0.32	Private Land	76.0361	12.4048
P Basavanahlli	Channamma - w/o Sannashetty	1224	Manually	28/**	0.40	0.14	Mango, Coconut, Other	100	16	Surface	Rainfed/ Well	0	0.14	Private Land	76.0361	12.4048
P Basavanahlli	R Prasad s/o P t Rajanayaka	1225	Manually	28/**	0.30	0.11	Mango, Coconut, Other	100	12	Surface	Rainfed/ Well	0	0.11	Private Land	76.0361	12.4048
P Basavanahlli	Chandregowda - s/o BelLaterygowda	1226	Manually	28/**	0.72	0.25	Mango, Coconut, Other	100	29	Surface	Rainfed/ Well	0	0.25	Private Land	76.0361	12.4048
P Basavanahlli	KaLatewathi - w/o Chandrasanayaka	1227	Manually	28/**	0.96	0.34	Mango, Coconut, Other	100	38	Surface	Rainfed/ Well	0	0.34	Private Land	76.0361	12.4048
P Basavanahlli	KaLatevathi w/o . Chandrasanayaka	1228	Manually	28/**	0.61	0.21	Mango, Coconut, Other	100	24	Surface	Rainfed/ Well	0	0.21	Private Land	76.0361	12.4048
P Basavanahlli	Chandraya s/o Honnurayya	1229	Manually	28/**	0.57	0.20	Mango, Coconut, Other	100	23	Surface	Rainfed/ Well	0	0.20	Private Land	76.0361	12.4048
P Basavanahlli	P H Jawaregowda - s/o Honagiri Gowda	1230	Manually	28/**	1.20	0.42	Mango, Coconut, Other	100	48	Surface	Rainfed/ Well	0	0.42	Private Land	76.0361	12.4048
P Basavanahlli	ML Joseph -	1231	Manually	28/**	0.96	0.34	Mango, Coconut, Other	100	38	Surface	Rainfed/ Well	0	0.34	Private Land	76.0361	12.4048
P Basavanahlli	ML Joseph -	1232	Manually	28/**	0.96	0.34	Mango, Coconut, Other	100	38	Surface	Rainfed/ Well	0	0.34	Private Land	76.0361	12.4048
P Basavanahlli	K R Ananda - s/o Ramappa	1233	Manually	28/**	0.96	0.34	Mango, Coconut, Other	100	38	Surface	Rainfed/ Well	0	0.34	Private Land	76.0361	12.4048
P Basavanahlli	C P John -	1234	Manually	28/**	0.96	0.34	Mango, Coconut, Other	100	38	Surface	Rainfed/ Well	0	0.34	Private Land	76.0361	12.4048
P Basavanahlli	Jawaramma w/o . Late.Annegowda	1235	Manually	28/**	0.72	0.25	Mango, Coconut, Other	100	29	Surface	Rainfed/ Well	0	0.25	Private Land	76.0361	12.4048

Village Name	Farmer Name:	Farmer Code	Rate Type (Manually/Machinery)	Survey No:	Total Area (Ha.)	Proposed Area (Ha.)	Activity/Model/Plant/Crop Name :	Number of Plants Per Ha	No. of plants	Method of Irrigation (Drip/Ring/Surface)	Source of Irrigation (Canal/Rainfed/Well)	Area as per Type Of Land (Ha.)		Ownership of Land (Community Land/ Private Land/Other Land)	Latitude (Deg-Min-Sec)	Longitude (Deg-Min-Sec)
												Waste Land	Cultivable			
P Basavanahlli	Deviramma w/o Late Jawarashetti	1236	Manually	28/**	0.72	0.25	Mango, Coconut, Other	100	29	Surface	Rainfed/ Well	0	0.25	Private Land	76.0361	12.4048
P Basavanahlli	Deviramma w/o Late Jawarashetti	1237	Manually	28/**	0.48	0.17	Mango, Coconut, Other	100	19	Surface	Rainfed/ Well	0	0.17	Private Land	76.0361	12.4048
P Basavanahlli	P J Krishna Gowda s/o Late Javaregowda	1238	Manually	28/**	0.24	0.08	Mango, Coconut, Other	100	10	Surface	Rainfed/ Well	0	0.08	Private Land	76.0361	12.4048
P Basavanahlli	Jawarayya s/o Karyaiyah	1239	Manually	28/**	0.48	0.17	Mango, Coconut, Other	100	19	Surface	Rainfed/ Well	0	0.17	Private Land	76.0361	12.4048
P Basavanahlli	Jalendra s/o Honnegowda	1240	Manually	28/**	0.74	0.26	Mango, Coconut, Other	100	30	Surface	Rainfed/ Well	0	0.26	Private Land	76.0361	12.4048
P Basavanahlli	Jalendra s/o Hoonnegowda	1241	Manually	28/**	0.44	0.16	Mango, Coconut, Other	100	18	Surface	Rainfed/ Well	0	0.16	Private Land	76.0361	12.4048
P Basavanahlli	Thangamma - w/o Kannan	1242	Manually	28/**	0.48	0.17	Mango, Coconut, Other	100	19	Surface	Rainfed/ Well	0	0.17	Private Land	76.0361	12.4048
P Basavanahlli	T K Saroja s/o Kannan	1243	Manually	28/**	0.36	0.13	Mango, Coconut, Other	100	14	Surface	Rainfed/ Well	0	0.13	Private Land	76.0361	12.4048
P Basavanahlli	NeeLatemma w/o Late Dasayya	1244	Manually	28/**	0.24	0.08	Mango, Coconut, Other	100	10	Surface	Rainfed/ Well	0	0.08	Private Land	76.0361	12.4048
P Basavanahlli	Jawaramma w/o Late. Thimmarai Gowda	1245	Manually	28/**	0.72	0.25	Mango, Coconut, Other	100	29	Surface	Rainfed/ Well	0	0.25	Private Land	76.0361	12.4048
P Basavanahlli	Rukmini w/o . G.P. Umeshah	1246	Manually	28/**	0.00	0.00	Mango, Coconut, Other	100	0	Surface	Rainfed/ Well	0	0.00	Private Land	76.0361	12.4048
P Basavanahlli	DoddabaLatenayaka s/o Somanayaka	1247	Manually	28/**	0.60	0.21	Mango, Coconut, Other	100	24	Surface	Rainfed/ Well	0	0.21	Private Land	76.0361	12.4048
P Basavanahlli	Deviramma w/o Late Boregowda	1248	Manually	28/**	0.72	0.25	Mango, Coconut, Other	100	29	Surface	Rainfed/ Well	0	0.25	Private Land	76.0361	12.4048
P Basavanahlli	NeeLatemma - w/o Dasayya	1249	Manually	28/**	0.00	0.00	Mango, Coconut, Other	100	0	Surface	Rainfed/ Well	0	0.00	Private Land	76.0361	12.4048
P Basavanahlli	R B Doreraj - s/o Bhimashetti	1250	Manually	28/**	0.48	0.17	Mango, Coconut, Other	100	19	Surface	Rainfed/ Well	0	0.17	Private Land	76.0361	12.4048
P Basavanahlli	Doddaswamishetty s/o Sannashetty	1251	Manually	28/**	0.36	0.13	Mango, Coconut, Other	100	14	Surface	Rainfed/ Well	0	0.13	Private Land	76.0361	12.4048
P Basavanahlli	G C Nagendra s/o Chandragowda	1252	Manually	28/**	0.79	0.28	Mango, Coconut, Other	100	32	Surface	Rainfed/ Well	0	0.28	Private Land	76.0361	12.4048
P Basavanahlli	PLatentation garden	1254	Manually	28/**	3.12	1.09	Mango, Coconut, Other	100	125	Surface	Rainfed/ Well	0	1.09	Private Land	76.0361	12.4048
P Basavanahlli	Nagamma - w/o c v anantu	1256	Manually	29/**	0.24	0.08	Mango, Coconut, Other	100	10	Surface	Rainfed/ Well	0	0.08	Private Land	76.0421	12.4079
P Basavanahlli	Nagamma w/o . C V Anantu	1257	Manually	29/**	0.36	0.13	Mango, Coconut, Other	100	14	Surface	Rainfed/ Well	0	0.13	Private Land	76.0421	12.4079
P Basavanahlli	NeeLatemma - w/o -KaLatenayaka	1258	Manually	29/**	0.36	0.13	Mango, Coconut, Other	100	14	Surface	Rainfed/ Well	0	0.13	Private Land	76.0421	12.4079
P Basavanahlli	Prabha - w/o . BN Prakash	1259	Manually	29/**	0.24	0.08	Mango, Coconut, Other	100	10	Surface	Rainfed/ Well	0	0.08	Private Land	76.0421	12.4079
P Basavanahlli	Puttarajabovi s/o Puttabhovi	1260	Manually	29/**	0.35	0.12	Mango, Coconut, Other	100	14	Surface	Rainfed/ Well	0	0.12	Private Land	76.0421	12.4079
P Basavanahlli	NeeLatemma s/o . Thimmanayaka	1261	Manually	29/**	0.60	0.21	Mango, Coconut, Other	100	24	Surface	Rainfed/ Well	0	0.21	Private Land	76.0421	12.4079
P Basavanahlli	N.J.Kamakshmma w/o . B.A. Kalegowda	1262	Manually	29/**	0.36	0.13	Mango, Coconut, Other	100	14	Surface	Rainfed/ Well	0	0.13	Private Land	76.0421	12.4079
P Basavanahlli	N.J.Kamakshmma w/o . B.A. Kalegowda	1263	Manually	29/**	0.48	0.17	Mango, Coconut, Other	100	19	Surface	Rainfed/ Well	0	0.17	Private Land	76.0421	12.4079
P Basavanahlli	Mohamed Qasim -	1264	Manually	29/**	0.09	0.03	Mango, Coconut, Other	100	4	Surface	Rainfed/ Well	0	0.03	Private Land	76.0421	12.4079
P Basavanahlli	B A Govindgowda. s/o B M Annegowda	1265	Manually	29/**	0.14	0.05	Mango, Coconut, Other	100	5	Surface	Rainfed/ Well	0	0.05	Private Land	76.0421	12.4079
P Basavanahlli	Chandamma w/o Late Krishnanayaka	1266	Manually	29/**	0.11	0.04	Mango, Coconut, Other	100	4	Surface	Rainfed/ Well	0	0.04	Private Land	76.0421	12.4079
P Basavanahlli	Mallegowda - s/o Sannegowda	1267	Manually	29/**	0.59	0.21	Mango, Coconut, Other	100	24	Surface	Rainfed/ Well	0	0.21	Private Land	76.0421	12.4079
P Basavanahlli	Mahesh s/o Govindgowda	1268	Manually	29/**	0.12	0.04	Mango, Coconut, Other	100	5	Surface	Rainfed/ Well	0	0.04	Private Land	76.0421	12.4079
P Basavanahlli	Thayamma- w/o Ramegowda	1269	Manually	29/**	0.12	0.04	Mango, Coconut, Other	100	5	Surface	Rainfed/ Well	0	0.04	Private Land	76.0421	12.4079
P Basavanahlli	Meenakshmma - w/o Ramanayaka	1270	Manually	29/**	0.18	0.06	Mango, Coconut, Other	100	7	Surface	Rainfed/ Well	0	0.06	Private Land	76.0421	12.4079
P Basavanahlli	P T Rajegowda - s/o Thimmagowda	1271	Manually	29/**	0.18	0.06	Mango, Coconut, Other	100	7	Surface	Rainfed/ Well	0	0.06	Private Land	76.0421	12.4079
P Basavanahlli	P T Lokesha - s/o Thimmagowda	1272	Manually	29/**	0.36	0.13	Mango, Coconut, Other	100	14	Surface	Rainfed/ Well	0	0.13	Private Land	76.0421	12.4079
P Basavanahlli	Ravindra - s/o Chikkathammegowda	1273	Manually	29/**	0.51	0.18	Mango, Coconut, Other	100	20	Surface	Rainfed/ Well	0	0.18	Private Land	76.0421	12.4079
P Basavanahlli	Sharadamma w/o Late B M Venkatesha	1274	Manually	29/**	1.00	0.35	Mango, Coconut, Other	100	40	Surface	Rainfed/ Well	0	0.35	Private Land	76.0421	12.4079
P Basavanahlli	Shivanna s/o Doddarangegowda	1275	Manually	29/**	0.30	0.11	Mango, Coconut, Other	100	12	Surface	Rainfed/ Well	0	0.11	Private Land	76.0421	12.4079
P Basavanahlli	P J Sankaregowda - s/o Javaregowda	1276	Manually	29/**	0.14	0.05	Mango, Coconut, Other	100	5	Surface	Rainfed/ Well	0	0.05	Private Land	76.0421	12.4079

Village Name	Farmer Name:	Farmer Code	Rate Type (Manually/Machinery)	Survey No:	Total Area (Ha.)	Proposed Area (Ha.)	Activity/Model/Plant/Crop Name :	Number of Plants Per Ha	No. of plants	Method of Irrigation (Drip/Ring/Surface)	Source of Irrigation (Canal/Rainfed/Well)	Area as per Type Of Land (Ha.)		Ownership of Land (Community Land/ Private Land/Other Land)	Latitude (Deg-Min-Sec)	Longitude (Deg-Min-Sec)
												Waste Land	Cultivable			
P Basavanahlli	B N Prakash s/o Late Ninghegowda	1277	Manually	29/*/*	0.33	0.12	Mango, Coconut, Other	100	13	Surface	Rainfed/ Well	0	0.12	Private Land	76.0421	12.4079
P Basavanahlli	Shashi s/o P.R. Swamy	1278	Manually	29/*/*	0.54	0.19	Mango, Coconut, Other	100	22	Surface	Rainfed/ Well	0	0.19	Private Land	76.0421	12.4079
P Basavanahlli	P R Swami - s/o Rangegowda	1279	Manually	29/*/*	0.29	0.10	Mango, Coconut, Other	100	11	Surface	Rainfed/ Well	0	0.10	Private Land	76.0421	12.4079
P Basavanahlli	Padmamma w/o Late Sannashetty	1280	Manually	29/*/*	0.24	0.08	Mango, Coconut, Other	100	10	Surface	Rainfed/ Well	0	0.08	Private Land	76.0421	12.4079
P Basavanahlli	Swamibhovi s/o Puttabhovi	1281	Manually	29/*/*	0.47	0.16	Mango, Coconut, Other	100	19	Surface	Rainfed/ Well	0	0.16	Private Land	76.0421	12.4079
P Basavanahlli	P R Sundramma - w/o . Puttegowda	1282	Manually	29/*/*	0.18	0.06	Mango, Coconut, Other	100	7	Surface	Rainfed/ Well	0	0.06	Private Land	76.0421	12.4079
P Basavanahlli	Susheelamma w/o Ramachandra	1283	Manually	29/*/*	0.36	0.13	Mango, Coconut, Other	100	14	Surface	Rainfed/ Well	0	0.13	Private Land	76.0421	12.4079
P Basavanahlli	N J Kamalatekamma w/o Late B A Kalegowda	1284	Manually	46/*/1	0.45	0.16	Mango, Coconut, Other	100	18	Surface	Rainfed/ Well	0	0.16	Private Land	76.0449	12.4118
P Basavanahlli	NeeLatemma. w/o Late B A Govindgowda	1285	Manually	46/*/1	0.61	0.21	Mango, Coconut, Other	100	24	Surface	Rainfed/ Well	0	0.21	Private Land	76.0449	12.4118
P Basavanahlli	B M. Tamanna Gowda - s/o Muddegowda	1286	Manually	46/*/1	0.20	0.07	Mango, Coconut, Other	100	8	Surface	Rainfed/ Well	0	0.07	Private Land	76.0449	12.4118
Punadahalli	Thimmegowda s/o . Late. Honnegowda. -	1287	Manually	28/*/14	0.03	0.01	Mango, Coconut, Other	100	1	Surface	Rainfed/ Well	0	0.01	Private Land	76.0423	12.3951
Punadahalli	Nagarajegowda s/o . Late Honnegowda. -	1288	Manually	28/*/14	0.13	0.05	Mango, Coconut, Other	100	5	Surface	Rainfed/ Well	0	0.05	Private Land	76.0423	12.3951
Punadahalli	Thimmegowda - s/o Honnegowda	1289	Manually	28/*/15	0.16	0.06	Mango, Coconut, Other	100	6	Surface	Rainfed/ Well	0	0.06	Private Land	76.0423	12.3951
Punadahalli	Veena K B w/o Belliyappa	1290	Manually	28/*/16	0.40	0.14	Mango, Coconut, Other	100	16	Surface	Rainfed/ Well	0	0.14	Private Land	76.0423	12.3951
Punadahalli	Javanayaka - s/o Doddathimmanayaka	1291	Manually	28/*/2C1	0.80	0.28	Mango, Coconut, Other	100	32	Surface	Rainfed/ Well	0	0.28	Private Land	76.0423	12.3951
Punadahalli	Yashodamma w/o Rewanna	1292	Manually	28/*/2C2	0.43	0.15	Mango, Coconut, Other	100	17	Surface	Rainfed/ Well	0	0.15	Private Land	76.0423	12.3951
Punadahalli	PT Shivanna s/o Late. Thimmegowda. -	1293	Manually	28/*/3	0.36	0.13	Mango, Coconut, Other	100	14	Surface	Rainfed/ Well	0	0.13	Private Land	76.0423	12.3951
Punadahalli	P V Govinda - s/o Venkategowda	1294	Manually	28/*/4	0.78	0.27	Mango, Coconut, Other	100	31	Surface	Rainfed/ Well	0	0.27	Private Land	76.0423	12.3951
Punadahalli	Thimnegowda - s/o Honnegowda	1295	Manually	28/*/5	0.09	0.03	Mango, Coconut, Other	100	4	Surface	Rainfed/ Well	0	0.03	Private Land	76.0423	12.3951
Punadahalli	Nagarajegowda - s/o Honnegowda	1296	Manually	28/*/6	0.16	0.06	Mango, Coconut, Other	100	6	Surface	Rainfed/ Well	0	0.06	Private Land	76.0423	12.3951
Punadahalli	PT Shivanna s/o Late. Thimmegowda. -	1297	Manually	28/*/7	0.15	0.05	Mango, Coconut, Other	100	6	Surface	Rainfed/ Well	0	0.05	Private Land	76.0423	12.3951
Punadahalli	Venkatashetti s/o Channashetty -	1298	Manually	28/*/8	0.60	0.21	Mango, Coconut, Other	100	24	Surface	Rainfed/ Well	0	0.21	Private Land	76.0423	12.3951
Punadahalli	PT Shivanna s/o Late. Thimmegowda. -	1299	Manually	28/*/9	0.31	0.11	Mango, Coconut, Other	100	12	Surface	Rainfed/ Well	0	0.11	Private Land	76.0423	12.3951
Punadahalli	Shobha.Md w/o . P. T. Manjunatha. -	1300	Manually	29/*/1	0.97	0.34	Mango, Coconut, Other	100	39	Surface	Rainfed/ Well	0	0.34	Private Land	76.0425	12.3968
Punadahalli	PV Govindaraju s/o Venkatappa U Venkategowda	1301	Manually	29/*/2	0.91	0.32	Mango, Coconut, Other	100	36	Surface	Rainfed/ Well	0	0.32	Private Land	76.0425	12.3968
Punadahalli	PH Shanthakumara s/o Late. Ph Honnegowda. -	1302	Manually	29/*/3	1.06	0.37	Mango, Coconut, Other	100	42	Surface	Rainfed/ Well	0	0.37	Private Land	76.0425	12.3968
Punadahalli	Ph. Lahita s/o Late. Ph.Honnegowda. -	1303	Manually	29/*/3	1.06	0.37	Mango, Coconut, Other	100	42	Surface	Rainfed/ Well	0	0.37	Private Land	76.0425	12.3968
Punadahalli	PV Govindaraju s/o Venkatappa U Venkategowda	1304	Manually	29/*/4	0.96	0.34	Mango, Coconut, Other	100	38	Surface	Rainfed/ Well	0	0.34	Private Land	76.0425	12.3968
Punadahalli	Sarajamma. w/o . PV Govinda	1305	Manually	29/*/5	0.97	0.34	Mango, Coconut, Other	100	39	Surface	Rainfed/ Well	0	0.34	Private Land	76.0425	12.3968
Punadahalli	Vishalakshi P V w/o Late P T Dassegowda	1307	Manually	32/*/1	1.00	0.35	Mango, Coconut, Other	100	40	Surface	Rainfed/ Well	0	0.35	Private Land	76.0368	12.3952
Punadahalli	P.T. Paramesha s/o Thimmappa	1308	Manually	32/*/2	1.00	0.35	Mango, Coconut, Other	100	40	Surface	Rainfed/ Well	0	0.35	Private Land	76.0368	12.3952
Punadahalli	P T Yogananda - s/o Thimmappa	1309	Manually	32/*/3	11.00	3.85	Mango, Coconut, Other	100	440	Surface	Rainfed/ Well	0	3.85	Private Land	76.0368	12.3952
Punadahalli	Pushpa w/o Late J Nanjundegowda	1310	Manually	32/*/4	1.40	0.49	Mango, Coconut, Other	100	56	Surface	Rainfed/ Well	0	0.49	Private Land	76.0368	12.3952
Punadahalli	Gowramma w/o Late Nagashetti	1311	Manually	33/*/*	0.14	0.05	Mango, Coconut, Other	100	6	Surface	Rainfed/ Well	0	0.05	Private Land	76.0366	12.3998
Punadahalli	Nagesh s/o Mallashetti	1312	Manually	33/*/*	0.60	0.21	Mango, Coconut, Other	100	24	Surface	Rainfed/ Well	0	0.21	Private Land	76.0366	12.3998
Punadahalli	Puttamma w/o Sannegowda	1313	Manually	33/*/*	0.80	0.28	Mango, Coconut, Other	100	32	Surface	Rainfed/ Well	0	0.28	Private Land	76.0366	12.3998
Punadahalli	Narayana Gowda s/o	1314	Manually	33/*/*	1.00	0.35	Mango, Coconut, Other	100	40	Surface	Rainfed/ Well	0	0.35	Private Land	76.0366	12.3998
Punadahalli	P.T. Paramesha s/o Thimmappa	1315	Manually	33/*/*	0.25	0.09	Mango, Coconut, Other	100	10	Surface	Rainfed/ Well	0	0.09	Private Land	76.0366	12.3998
Punadahalli	KAMALAMMA w/o . PT PARAMESHA	1316	Manually	33/*/*	0.68	0.24	Mango, Coconut, Other	100	27	Surface	Rainfed/ Well	0	0.24	Private Land	76.0366	12.3998

Village Name	Farmer Name:	Farmer Code	Rate Type (Manually/Machinery)	Survey No:	Total Area (Ha.)	Proposed Area (Ha.)	Activity/Model/Plant/Crop Name :	Number of Plants Per Ha	No. of plants	Method of Irrigation (Drip/Ring/Surface)	Source of Irrigation (Canal/Rainfed/Well)	Area as per Type Of Land (Ha.)		Ownership of Land (Community Land/ Private Land/Other Land)	Latitude (Deg-Min-Sec)	Longitude (Deg-Min-Sec)
												Waste Land	Cultivable			
Punadahalli	Parvathamma s/o Mastinayaka	1317	Manually	33/**	1.00	0.35	Mango, Coconut, Other	100	40	Surface	Rainfed/ Well	0	0.35	Private Land	76.0366	12.3998
Punadahalli	Parvathamma - s/o Mastanayaka	1318	Manually	33/**	0.60	0.21	Mango, Coconut, Other	100	24	Surface	Rainfed/ Well	0	0.21	Private Land	76.0366	12.3998
Punadahalli	Puttaraja s: puttanyaka s/o siddanayaka	1319	Manually	33/**	1.00	0.35	Mango, Coconut, Other	100	40	Surface	Rainfed/ Well	0	0.35	Private Land	76.0366	12.3998
Punadahalli	Arundati s/o Late P J Nagarajegowda	1320	Manually	33/**	1.00	0.35	Mango, Coconut, Other	100	40	Surface	Rainfed/ Well	0	0.35	Private Land	76.0366	12.3998
Punadahalli	Jayamma w/o Mahadeva	1321	Manually	33/**	1.00	0.35	Mango, Coconut, Other	100	40	Surface	Rainfed/ Well	0	0.35	Private Land	76.0366	12.3998
Punadahalli	Akkayamma w/o Mallegowda	1322	Manually	33/**	0.80	0.28	Mango, Coconut, Other	100	32	Surface	Rainfed/ Well	0	0.28	Private Land	76.0366	12.3998
Punadahalli	Maranganika - Thammamayaka	1323	Manually	33/**	0.48	0.17	Mango, Coconut, Other	100	19	Surface	Rainfed/ Well	0	0.17	Private Land	76.0366	12.3998
Punadahalli	Mangalamma w/o . P D Ganesh	1324	Manually	33/**	0.73	0.26	Mango, Coconut, Other	100	29	Surface	Rainfed/ Well	0	0.26	Private Land	76.0366	12.3998
Punadahalli	P.V. Manjunatha s/o Venkategowda	1325	Manually	33/**	0.60	0.21	Mango, Coconut, Other	100	24	Surface	Rainfed/ Well	0	0.21	Private Land	76.0366	12.3998
Punadahalli	Maniyamma w/o Late Chandregowda	1326	Manually	33/**	0.90	0.32	Mango, Coconut, Other	100	36	Surface	Rainfed/ Well	0	0.32	Private Land	76.0366	12.3998
Punadahalli	P V Mahadeva s/o Venkatappa	1327	Manually	33/**	0.20	0.07	Mango, Coconut, Other	100	8	Surface	Rainfed/ Well	0	0.07	Private Land	76.0366	12.3998
Punadahalli	Lakshmi w/o Late Lokanayaka	1328	Manually	33/**	0.75	0.26	Mango, Coconut, Other	100	30	Surface	Rainfed/ Well	0	0.26	Private Land	76.0366	12.3998
Punadahalli	P.D. Mohana s/o Doddathamgowda	1329	Manually	33/**	0.93	0.33	Mango, Coconut, Other	100	37	Surface	Rainfed/ Well	0	0.33	Private Land	76.0366	12.3998
Punadahalli	Mahadeswara s/o Venkategowda	1330	Manually	33/**	0.88	0.31	Mango, Coconut, Other	100	35	Surface	Rainfed/ Well	0	0.31	Private Land	76.0366	12.3998
Punadahalli	P.T. Yogananda s/o Thimmappa	1331	Manually	33/**	0.17	0.06	Mango, Coconut, Other	100	7	Surface	Rainfed/ Well	0	0.06	Private Land	76.0366	12.3998
Punadahalli	P.H. Yogananda s/o Hoonagirigowda	1332	Manually	33/**	0.56	0.20	Mango, Coconut, Other	100	22	Surface	Rainfed/ Well	0	0.20	Private Land	76.0366	12.3998
Punadahalli	Rajanaika - s/o Sannanayaka	1333	Manually	33/**	0.40	0.14	Mango, Coconut, Other	100	16	Surface	Rainfed/ Well	0	0.14	Private Land	76.0366	12.3998
Punadahalli	Karigowda - s/o Jawaregowda	1334	Manually	33/**	1.40	0.49	Mango, Coconut, Other	100	56	Surface	Rainfed/ Well	0	0.49	Private Land	76.0366	12.3998
Punadahalli	Vishalakamma w/o Late Dasegowda	1335	Manually	33/**	0.69	0.24	Mango, Coconut, Other	100	28	Surface	Rainfed/ Well	0	0.24	Private Land	76.0366	12.3998
Punadahalli	Ramanayaka s/o Kalanayaka	1336	Manually	33/**	1.80	0.63	Mango, Coconut, Other	100	72	Surface	Rainfed/ Well	0	0.63	Private Land	76.0366	12.3998
Punadahalli	Yashodamma w/o Rewanna	1337	Manually	33/**	0.73	0.26	Mango, Coconut, Other	100	29	Surface	Rainfed/ Well	0	0.26	Private Land	76.0366	12.3998
Punadahalli	Channamma w/o . Rajegowda	1338	Manually	33/**	0.60	0.21	Mango, Coconut, Other	100	24	Surface	Rainfed/ Well	0	0.21	Private Land	76.0366	12.3998
Punadahalli	Channamma w/o . Rajegowda	1339	Manually	33/**	0.20	0.07	Mango, Coconut, Other	100	8	Surface	Rainfed/ Well	0	0.07	Private Land	76.0366	12.3998
Punadahalli	Channamma w/o . Rajegowda	1340	Manually	33/**	0.60	0.21	Mango, Coconut, Other	100	24	Surface	Rainfed/ Well	0	0.21	Private Land	76.0366	12.3998
Punadahalli	P V Ramesh s/o Venkatappa	1341	Manually	33/**	1.69	0.59	Mango, Coconut, Other	100	68	Surface	Rainfed/ Well	0	0.59	Private Land	76.0366	12.3998
Punadahalli	Karigowda s/o Honnagiri Gowda	1342	Manually	33/**	0.78	0.27	Mango, Coconut, Other	100	31	Surface	Rainfed/ Well	0	0.27	Private Land	76.0366	12.3998
Punadahalli	P.H. Karigowda s/o Hoonagirigowda	1343	Manually	33/**	1.98	0.69	Mango, Coconut, Other	100	79	Surface	Rainfed/ Well	0	0.69	Private Land	76.0366	12.3998
Punadahalli	B.N. Ravikumar s/o Nanjegowda	1344	Manually	33/**	1.98	0.69	Mango, Coconut, Other	100	79	Surface	Rainfed/ Well	0	0.69	Private Land	76.0366	12.3998
Punadahalli	C S Raghu s/o Siddanayaka	1345	Manually	33/**	1.20	0.42	Mango, Coconut, Other	100	48	Surface	Rainfed/ Well	0	0.42	Private Land	76.0366	12.3998
Punadahalli	P T Rajinikanth s/o Thamanayaka	1346	Manually	33/**	0.85	0.30	Mango, Coconut, Other	100	34	Surface	Rainfed/ Well	0	0.30	Private Land	76.0366	12.3998
Punadahalli	Rajegowda s/o Late "Thimmegowda	1347	Manually	33/**	0.40	0.14	Mango, Coconut, Other	100	16	Surface	Rainfed/ Well	0	0.14	Private Land	76.0366	12.3998
Punadahalli	Ramegowda s/o Thimmegowda	1348	Manually	33/**	0.40	0.14	Mango, Coconut, Other	100	16	Surface	Rainfed/ Well	0	0.14	Private Land	76.0366	12.3998
Punadahalli	Rajegowda s/o Kalegowda	1349	Manually	33/**	0.40	0.14	Mango, Coconut, Other	100	16	Surface	Rainfed/ Well	0	0.14	Private Land	76.0366	12.3998
Punadahalli	Lohita s/o hoonnegowda	1350	Manually	33/**	0.40	0.14	Mango, Coconut, Other	100	16	Surface	Rainfed/ Well	0	0.14	Private Land	76.0366	12.3998
Punadahalli	Lalithamma w/o . Venkateshanayaka	1351	Manually	33/**	1.30	0.46	Mango, Coconut, Other	100	52	Surface	Rainfed/ Well	0	0.46	Private Land	76.0366	12.3998
Punadahalli	Mahadevamma w/o . Venkatesaiah	1352	Manually	33/**	0.48	0.17	Mango, Coconut, Other	100	19	Surface	Rainfed/ Well	0	0.17	Private Land	76.0366	12.3998
Punadahalli	Vrishabhendra s/o P.H. Thimmegowda	1353	Manually	33/**	1.60	0.56	Mango, Coconut, Other	100	64	Surface	Rainfed/ Well	0	0.56	Private Land	76.0366	12.3998
Punadahalli	Sundresha CS s/o Swaminayaka	1354	Manually	33/**	0.40	0.14	Mango, Coconut, Other	100	16	Surface	Rainfed/ Well	0	0.14	Private Land	76.0366	12.3998
Punadahalli	Mahadevamma s/o Late Nanjegowda	1355	Manually	33/**	0.65	0.23	Mango, Coconut, Other	100	26	Surface	Rainfed/ Well	0	0.23	Private Land	76.0366	12.3998

Village Name	Farmer Name:	Farmer Code	Rate Type (Manually/Machinery)	Survey No:	Total Area (Ha.)	Proposed Area (Ha.)	Activity/Model/Plant/Crop Name :	Number of Plants Per Ha	No. of plants	Method of Irrigation (Drip/Ring/Surface)	Source of Irrigation (Canal/Rainfed/Well)	Area as per Type Of Land (Ha.)		Ownership of Land (Community Land/ Private Land/Other Land)	Latitude (Deg-Min-Sec)	Longitude (Deg-Min-Sec)
												Waste Land	Cultivable			
Punadahalli	Abdul Jabbar - s/o Abdul Rahim	1356	Manually	33/**	0.80	0.28	Mango, Coconut, Other	100	32	Surface	Rainfed/ Well	0	0.28	Private Land	76.0366	12.3998
Punadahalli	Girijamma s/o Late Sannegowda	1357	Manually	33/**	1.50	0.53	Mango, Coconut, Other	100	60	Surface	Rainfed/ Well	0	0.53	Private Land	76.0366	12.3998
Punadahalli	Kumara s/o thammannayaka	1358	Manually	33/**	0.40	0.14	Mango, Coconut, Other	100	16	Surface	Rainfed/ Well	0	0.14	Private Land	76.0366	12.3998
Punadahalli	Ratnam w/o Raju S	1359	Manually	33/**	1.20	0.42	Mango, Coconut, Other	100	48	Surface	Rainfed/ Well	0	0.42	Private Land	76.0366	12.3998
Punadahalli	Shobha w/o . PT Manjunatha	1360	Manually	33/**	0.15	0.05	Mango, Coconut, Other	100	6	Surface	Rainfed/ Well	0	0.05	Private Land	76.0366	12.3998
Punadahalli	Shankaregowda s/o Kalegowda	1361	Manually	33/**	1.98	0.69	Mango, Coconut, Other	100	79	Surface	Rainfed/ Well	0	0.69	Private Land	76.0366	12.3998
Punadahalli	Sannaiah s/o Ningaiah	1362	Manually	33/**	0.80	0.28	Mango, Coconut, Other	100	32	Surface	Rainfed/ Well	0	0.28	Private Land	76.0366	12.3998
Punadahalli	GANGAMMA w/o Late Sannathammegowda	1363	Manually	33/**	1.00	0.35	Mango, Coconut, Other	100	40	Surface	Rainfed/ Well	0	0.35	Private Land	76.0366	12.3998
Punadahalli	Lalithamma w/o . Swaminaika	1364	Manually	33/**	0.80	0.28	Mango, Coconut, Other	100	32	Surface	Rainfed/ Well	0	0.28	Private Land	76.0366	12.3998
Punadahalli	Jyoti s/o Swaminayaka	1365	Manually	33/**	1.20	0.42	Mango, Coconut, Other	100	48	Surface	Rainfed/ Well	0	0.42	Private Land	76.0366	12.3998
Punadahalli	Lakshamma w/o Sannakalanayaka	1366	Manually	33/**	0.48	0.17	Mango, Coconut, Other	100	19	Surface	Rainfed/ Well	0	0.17	Private Land	76.0366	12.3998
Punadahalli	Sannathayamma w/o Jawara	1367	Manually	33/**	0.70	0.25	Mango, Coconut, Other	100	28	Surface	Rainfed/ Well	0	0.25	Private Land	76.0366	12.3998
Punadahalli	Krishnegowda - s/o Nanjegowda	1368	Manually	33/**	1.40	0.49	Mango, Coconut, Other	100	56	Surface	Rainfed/ Well	0	0.49	Private Land	76.0366	12.3998
Punadahalli	Sarajamma w/o . Venkatesanayaka	1369	Manually	33/**	0.80	0.28	Mango, Coconut, Other	100	32	Surface	Rainfed/ Well	0	0.28	Private Land	76.0366	12.3998
Punadahalli	P G Somashekhar s/o Govindegowda	1370	Manually	33/**	0.90	0.32	Mango, Coconut, Other	100	36	Surface	Rainfed/ Well	0	0.32	Private Land	76.0366	12.3998
Punadahalli	Somashekaranaika s/o Javarayanaika	1371	Manually	33/**	0.75	0.26	Mango, Coconut, Other	100	30	Surface	Rainfed/ Well	0	0.26	Private Land	76.0366	12.3998
Punadahalli	G.K.Kaishnagewowda s/o Kempegowda	1372	Manually	33/**	1.98	0.69	Mango, Coconut, Other	100	79	Surface	Rainfed/ Well	0	0.69	Private Land	76.0366	12.3998
Punadahalli	P.G.Harisha s/o P.V. Govinda	1373	Manually	33/**	0.65	0.23	Mango, Coconut, Other	100	26	Surface	Rainfed/ Well	0	0.23	Private Land	76.0366	12.3998
Punadahalli	Manjamma w/o Late P J Govindegowda	1374	Manually	33/**	1.60	0.56	Mango, Coconut, Other	100	64	Surface	Rainfed/ Well	0	0.56	Private Land	76.0366	12.3998
Punadahalli	Manjamma w/o Late P J Govindegowda	1375	Manually	33/**	0.38	0.13	Mango, Coconut, Other	100	15	Surface	Rainfed/ Well	0	0.13	Private Land	76.0366	12.3998
Punadahalli	Puttamma w/o Late Mallaiiah	1376	Manually	33/**	0.70	0.25	Mango, Coconut, Other	100	28	Surface	Rainfed/ Well	0	0.25	Private Land	76.0366	12.3998
Punadahalli	Govinda Raju s/o Venkategowda	1377	Manually	33/**	0.88	0.31	Mango, Coconut, Other	100	35	Surface	Rainfed/ Well	0	0.31	Private Land	76.0366	12.3998
Punadahalli	Basavaraju P V s/o Venkategowda	1378	Manually	33/**	1.98	0.69	Mango, Coconut, Other	100	79	Surface	Rainfed/ Well	0	0.69	Private Land	76.0366	12.3998
Punadahalli	Nagegowda s/o Thimmegowda	1379	Manually	33/**	1.95	0.68	Mango, Coconut, Other	100	78	Surface	Rainfed/ Well	0	0.68	Private Land	76.0366	12.3998
Punadahalli	Govindaraju s/o Venkatappa	1380	Manually	33/**	0.16	0.06	Mango, Coconut, Other	100	6	Surface	Rainfed/ Well	0	0.06	Private Land	76.0366	12.3998
Punadahalli	B N Ravikumar s/o Late Nanjegowda	1381	Manually	33/**	0.58	0.20	Mango, Coconut, Other	100	23	Surface	Rainfed/ Well	0	0.20	Private Land	76.0366	12.3998
Punadahalli	Saraswati s/o Late Govindegowda	1382	Manually	33/**	0.40	0.14	Mango, Coconut, Other	100	16	Surface	Rainfed/ Well	0	0.14	Private Land	76.0366	12.3998
Punadahalli	Geeta w/o Late P T Venkatesha	1383	Manually	33/**	1.00	0.35	Mango, Coconut, Other	100	40	Surface	Rainfed/ Well	0	0.35	Private Land	76.0366	12.3998
Punadahalli	Boramma w/o Late Chikkoregowda	1384	Manually	33/**	1.00	0.35	Mango, Coconut, Other	100	40	Surface	Rainfed/ Well	0	0.35	Private Land	76.0366	12.3998
Punadahalli	Govindaraju s/o Kalegowda	1385	Manually	33/**	1.00	0.35	Mango, Coconut, Other	100	40	Surface	Rainfed/ Well	0	0.35	Private Land	76.0366	12.3998
Punadahalli	P G Ananda s/o Ganesha	1386	Manually	33/**	0.12	0.04	Mango, Coconut, Other	100	5	Surface	Rainfed/ Well	0	0.04	Private Land	76.0366	12.3998
Punadahalli	PH Lohit s/o Late Appajigowda Uruf Honnegowda	1387	Manually	33/**	1.42	0.50	Mango, Coconut, Other	100	57	Surface	Rainfed/ Well	0	0.50	Private Land	76.0366	12.3998
Punadahalli	Vanajakshi w/o . Late P K Rajegowda	1388	Manually	33/**	1.07	0.37	Mango, Coconut, Other	100	43	Surface	Rainfed/ Well	0	0.37	Private Land	76.0366	12.3998
Punadahalli	Chennajamma w/o Siddegowda	1389	Manually	33/**	0.43	0.15	Mango, Coconut, Other	100	17	Surface	Rainfed/ Well	0	0.15	Private Land	76.0366	12.3998
Punadahalli	Channajamma s/o hoanagirigowda	1390	Manually	33/**	0.65	0.23	Mango, Coconut, Other	100	26	Surface	Rainfed/ Well	0	0.23	Private Land	76.0366	12.3998
Punadahalli	Chandregowda s/o Sannegowda	1391	Manually	33/**	1.60	0.56	Mango, Coconut, Other	100	64	Surface	Rainfed/ Well	0	0.56	Private Land	76.0366	12.3998
Punadahalli	Hanumanthanayaka s/o Swaminayaka	1392	Manually	33/**	1.00	0.35	Mango, Coconut, Other	100	40	Surface	Rainfed/ Well	0	0.35	Private Land	76.0366	12.3998
Punadahalli	Nagesh s/o Mallashetti	1393	Manually	33/**	0.60	0.21	Mango, Coconut, Other	100	24	Surface	Rainfed/ Well	0	0.21	Private Land	76.0366	12.3998
Punadahalli	Jayamma w/o Late Annegowda	1394	Manually	33/**	0.65	0.23	Mango, Coconut, Other	100	26	Surface	Rainfed/ Well	0	0.23	Private Land	76.0366	12.3998

Village Name	Farmer Name:	Farmer Code	Rate Type (Manually/Machinery)	Survey No:	Total Area (Ha.)	Proposed Area (Ha.)	Activity/Model/Plant/Crop Name :	Number of Plants Per Ha	No. of plants	Method of Irrigation (Drip/Ring/Surface)	Source of Irrigation (Canal/Rainfed/Well)	Area as per Type Of Land (Ha.)		Ownership of Land (Community Land/ Private Land/Other Land)	Latitude (Deg-Min-Sec)	Longitude (Deg-Min-Sec)
												Waste Land	Cultivable			
Punadahalli	Indra w/o . PA Somanna	1395	Manually	33/*/*	1.15	0.40	Mango, Coconut, Other	100	46	Surface	Rainfed/ Well	0	0.40	Private Land	76.0366	12.3998
Punadahalli	Nagegowda s/o kalegowda	1396	Manually	33/*/*	0.34	0.12	Mango, Coconut, Other	100	14	Surface	Rainfed/ Well	0	0.12	Private Land	76.0366	12.3998
Punadahalli	Jawanaiyaka - s/o Thimmanayaka	1397	Manually	33/*/*	1.10	0.39	Mango, Coconut, Other	100	44	Surface	Rainfed/ Well	0	0.39	Private Land	76.0366	12.3998
Punadahalli	M E Mohammed Ashraf s/o M G Youssef	1398	Manually	33/*/*	1.00	0.35	Mango, Coconut, Other	100	40	Surface	Rainfed/ Well	0	0.35	Private Land	76.0366	12.3998
Punadahalli	P T Jayasheela w/o Thimmarayigowda	1399	Manually	33/*/*	1.20	0.42	Mango, Coconut, Other	100	48	Surface	Rainfed/ Well	0	0.42	Private Land	76.0366	12.3998
Punadahalli	Chaluvamma w/o Late Jawarayya	1400	Manually	33/*/*	1.95	0.68	Mango, Coconut, Other	100	78	Surface	Rainfed/ Well	0	0.68	Private Land	76.0366	12.3998
Punadahalli	Jayamma - w/o Tammannayaka	1401	Manually	33/*/*	1.20	0.42	Mango, Coconut, Other	100	48	Surface	Rainfed/ Well	0	0.42	Private Land	76.0366	12.3998
Punadahalli	Jayamma w/o Siddanayaka	1402	Manually	33/*/*	0.40	0.14	Mango, Coconut, Other	100	16	Surface	Rainfed/ Well	0	0.14	Private Land	76.0366	12.3998
Punadahalli	Pasture -	1403	Manually	33/*/*	32.00	11.20	Mango, Coconut, Other	100	1280	Surface	Rainfed/ Well	0	11.20	Private Land	76.0366	12.3998
Punadahalli	Thimmegowda s/o Honnegowda	1404	Manually	33/*/*	1.57	0.55	Mango, Coconut, Other	100	63	Surface	Rainfed/ Well	0	0.55	Private Land	76.0366	12.3998
Punadahalli	Ph.D. Thimmegowda s/o Honnagiri Gowda	1405	Manually	33/*/*	1.60	0.56	Mango, Coconut, Other	100	64	Surface	Rainfed/ Well	0	0.56	Private Land	76.0366	12.3998
Punadahalli	Puttamma w/o Sannegowda	1406	Manually	33/*/*	0.80	0.28	Mango, Coconut, Other	100	32	Surface	Rainfed/ Well	0	0.28	Private Land	76.0366	12.3998
Punadahalli	Savitramma w/o Nagegowda	1407	Manually	33/*/*	0.60	0.21	Mango, Coconut, Other	100	24	Surface	Rainfed/ Well	0	0.21	Private Land	76.0366	12.3998
Punadahalli	Thayamma w/o Doddaiah	1408	Manually	33/*/*	1.20	0.42	Mango, Coconut, Other	100	48	Surface	Rainfed/ Well	0	0.42	Private Land	76.0366	12.3998
Punadahalli	Graveyard reserved for Scheduled Castes and Tribes -	1409	Manually	33/*/*	0.20	0.07	Mango, Coconut, Other	100	8	Surface	Rainfed/ Well	0	0.07	Private Land	76.0366	12.3998
Punadahalli	P. T. Manjunatha s/o . Late. Thimmarajgowda -	1410	Manually	34/*1A	0.30	0.11	Mango, Coconut, Other	100	12	Surface	Rainfed/ Well	0	0.11	Private Land	76.0438	12.4020
Punadahalli	Meenakshamma w/o Bangarashetty	1411	Manually	34/*1B	1.08	0.38	Mango, Coconut, Other	100	43	Surface	Rainfed/ Well	0	0.38	Private Land	76.0438	12.4020
Punadahalli	Nanjamma w/o Late Lingadevarachar	1412	Manually	34/*2	2.19	0.77	Mango, Coconut, Other	100	88	Surface	Rainfed/ Well	0	0.77	Private Land	76.0438	12.4020
Punadahalli	Jayamma w/o . Late P H Doddathammegowda	1413	Manually	35/*1	1.95	0.68	Mango, Coconut, Other	100	78	Surface	Rainfed/ Well	0	0.68	Private Land	76.0448	12.3998
Punadahalli	Zeenat M. s/o Mohammed Qasim. -	1414	Manually	35/*2	0.98	0.34	Mango, Coconut, Other	100	39	Surface	Rainfed/ Well	0	0.34	Private Land	76.0448	12.3998
Punadahalli	P N Manjunatha s/o Nagarajegowda	1415	Manually	35/*3	0.97	0.34	Mango, Coconut, Other	100	39	Surface	Rainfed/ Well	0	0.34	Private Land	76.0448	12.3998
Punadahalli	VenkateshNayaka s/o Doddathimmanayaka	1416	Manually	36/*1A1	0.20	0.07	Mango, Coconut, Other	100	8	Surface	Rainfed/ Well	0	0.07	Private Land	76.0462	12.4004
Punadahalli	Rajanayaka s/o Late Ranganayaka	1417	Manually	36/*1A2	0.15	0.05	Mango, Coconut, Other	100	6	Surface	Rainfed/ Well	0	0.05	Private Land	76.0462	12.4004
Punadahalli	Venkatesha s/o Late Sannathimmanayaka	1418	Manually	36/*1B	0.20	0.07	Mango, Coconut, Other	100	8	Surface	Rainfed/ Well	0	0.07	Private Land	76.0462	12.4004
Punadahalli	Venkatesha s/o Late Sannathimmanayaka	1419	Manually	36/*1C	0.20	0.07	Mango, Coconut, Other	100	8	Surface	Rainfed/ Well	0	0.07	Private Land	76.0462	12.4004
Punadahalli	Javanayaka - s/o Doddathimmanayaka	1420	Manually	36/*1C	0.20	0.07	Mango, Coconut, Other	100	8	Surface	Rainfed/ Well	0	0.07	Private Land	76.0462	12.4004
Punadahalli	Puttaramashetty s/o Siddashetty	1421	Manually	36/*2	0.24	0.08	Mango, Coconut, Other	100	10	Surface	Rainfed/ Well	0	0.08	Private Land	76.0462	12.4004
Punadahalli	Ratnamma w/o Late Byrashetti	1422	Manually	36/*2	0.24	0.08	Mango, Coconut, Other	100	10	Surface	Rainfed/ Well	0	0.08	Private Land	76.0462	12.4004
Punadahalli	Manju P R s/o Late Ramashetti	1423	Manually	36/*2	0.63	0.22	Mango, Coconut, Other	100	25	Surface	Rainfed/ Well	0	0.22	Private Land	76.0462	12.4004
Punadahalli	Jayamma w/o . Late P H Doddathammegowda	1424	Manually	39/*1	0.20	0.07	Mango, Coconut, Other	100	8	Surface	Rainfed/ Well	0	0.07	Private Land	76.0447	12.3982
Punadahalli	Jayamma w/o . Late P H Doddathammegowda	1425	Manually	39/*2	0.20	0.07	Mango, Coconut, Other	100	8	Surface	Rainfed/ Well	0	0.07	Private Land	76.0447	12.3982
Punadahalli	Chikkathammegowda s/o Javaregowda	1426	Manually	39/*3	0.30	0.11	Mango, Coconut, Other	100	12	Surface	Rainfed/ Well	0	0.11	Private Land	76.0447	12.3982
Punadahalli	Arundati s/o Nagarajegowda	1427	Manually	39/*3	1.18	0.41	Mango, Coconut, Other	100	47	Surface	Rainfed/ Well	0	0.41	Private Land	76.0447	12.3982
Charpura	Thimmanayaka s/o Ranganayaka	1428	Manually	1/*/*	0.20	0.07	Mango, Coconut, Other	100	8	Surface	Rainfed/ Well	0	0.07	Private Land	76.0302	12.3913
Charpura	Thimmegowda s/o Subbegowda	1429	Manually	1/*/*	0.40	0.14	Mango, Coconut, Other	100	16	Surface	Rainfed/ Well	0	0.14	Private Land	76.0302	12.3913
Charpura	Premamma w/o Maranganayaka	1430	Manually	1/*/*	0.30	0.11	Mango, Coconut, Other	100	12	Surface	Rainfed/ Well	0	0.11	Private Land	76.0302	12.3913
Charpura	Manjulamma w/o. Venkatesanayaka	1431	Manually	1/*/*	0.40	0.14	Mango, Coconut, Other	100	16	Surface	Rainfed/ Well	0	0.14	Private Land	76.0302	12.3913
Charpura	Girija w/o Rajanayaka	1432	Manually	1/*/*	0.20	0.07	Mango, Coconut, Other	100	8	Surface	Rainfed/ Well	0	0.07	Private Land	76.0302	12.3913
Charpura	Shivamma w/o Chandranayaka	1433	Manually	1/*/*	0.30	0.11	Mango, Coconut, Other	100	12	Surface	Rainfed/ Well	0	0.11	Private Land	76.0302	12.3913

Village Name	Farmer Name:	Farmer Code	Rate Type (Manually/Machinery)	Survey No:	Total Area (Ha.)	Proposed Area (Ha.)	Activity/Model/Plant/Crop Name :	Number of Plants Per Ha	No. of plants	Method of Irrigation (Drip/Ring/Surface)	Source of Irrigation (Canal/Rainfed/Well)	Area as per Type Of Land (Ha.)		Ownership of Land (Community Land/ Private Land/Other Land)	Latitude (Deg-Min-Sec)	Longitude (Deg-Min-Sec)
												Waste Land	Cultivable			
Charpura	P.S. Kumara s/o P.T.Shivanna Naika	1434	Manually	1/*/*	0.20	0.07	Mango, Coconut, Other	100	8	Surface	Rainfed/ Well	0	0.07	Private Land	76.0302	12.3913
Charpura	Jayamma w/o Siddanayaka	1435	Manually	1/*/*	0.20	0.07	Mango, Coconut, Other	100	8	Surface	Rainfed/ Well	0	0.07	Private Land	76.0302	12.3913
Charpura	Anuvendra s/o Srinivasa	1436	Manually	1/*/*	1.00	0.35	Mango, Coconut, Other	100	40	Surface	Rainfed/ Well	0	0.35	Private Land	76.0302	12.3913
Charpura	Govindanayaka s/o Puttaswaminaika	1437	Manually	1/*/*	0.20	0.07	Mango, Coconut, Other	100	8	Surface	Rainfed/ Well	0	0.07	Private Land	76.0302	12.3913
Charpura	Indiramani w/o. Ravindra KL	1438	Manually	1/*/*	1.00	0.35	Mango, Coconut, Other	100	40	Surface	Rainfed/ Well	0	0.35	Private Land	76.0302	12.3913
Charpura	Venkatesanayaka is s/o javanayaka	1439	Manually	1/*/*	1.00	0.35	Mango, Coconut, Other	100	40	Surface	Rainfed/ Well	0	0.35	Private Land	76.0302	12.3913
Charpura	Shoba w/o. Venkatesanayaka	1440	Manually	1/*/*	0.60	0.21	Mango, Coconut, Other	100	24	Surface	Rainfed/ Well	0	0.21	Private Land	76.0302	12.3913
Charpura	Latha w/o. Late Swaminaika.	1442	Manually	10/*/1	0.40	0.14	Mango, Coconut, Other	100	16	Surface	Rainfed/ Well	0	0.14	Private Land	76.0336	12.3913
Charpura	Javanayarka s/o. Late Ranganayaka	1443	Manually	10/*/2	0.42	0.15	Mango, Coconut, Other	100	17	Surface	Rainfed/ Well	0	0.15	Private Land	76.0336	12.3913
Charpura	Rajanayaka s/o Late Ranganayaka	1444	Manually	10/*/3	0.40	0.14	Mango, Coconut, Other	100	16	Surface	Rainfed/ Well	0	0.14	Private Land	76.0336	12.3913
Charpura	Siddanayaka s/o Thammanayaka	1445	Manually	11/*/1	0.36	0.13	Mango, Coconut, Other	100	14	Surface	Rainfed/ Well	0	0.13	Private Land	76.0321	12.3907
Charpura	Nagarajanayaka s/o Subbanayaka	1446	Manually	11/*/10	0.40	0.14	Mango, Coconut, Other	100	16	Surface	Rainfed/ Well	0	0.14	Private Land	76.0321	12.3907
Charpura	P T Rajanika s/o Thamanayaka	1447	Manually	11/*/11	0.25	0.09	Mango, Coconut, Other	100	10	Surface	Rainfed/ Well	0	0.09	Private Land	76.0321	12.3907
Charpura	Swaminaika s/o Tamanaika	1448	Manually	11/*/12	0.24	0.08	Mango, Coconut, Other	100	10	Surface	Rainfed/ Well	0	0.08	Private Land	76.0321	12.3907
Charpura	Kavernamma w/o Late Thimmanayaka	1449	Manually	11/*/13	0.16	0.06	Mango, Coconut, Other	100	6	Surface	Rainfed/ Well	0	0.06	Private Land	76.0321	12.3907
Charpura	Swaminaika s/o Thammanayaka	1450	Manually	11/*/14	0.13	0.05	Mango, Coconut, Other	100	5	Surface	Rainfed/ Well	0	0.05	Private Land	76.0321	12.3907
Charpura	Nagarajanayaka s/o Subbanayaka	1451	Manually	11/*/15	0.30	0.11	Mango, Coconut, Other	100	12	Surface	Rainfed/ Well	0	0.11	Private Land	76.0321	12.3907
Charpura	Manjanayaka s/o Rangaswaminayaka	1452	Manually	11/*/16	0.15	0.05	Mango, Coconut, Other	100	6	Surface	Rainfed/ Well	0	0.05	Private Land	76.0321	12.3907
Charpura	Swaminaika s/o Thammanayaka	1453	Manually	11/*/17	0.15	0.05	Mango, Coconut, Other	100	6	Surface	Rainfed/ Well	0	0.05	Private Land	76.0321	12.3907
Charpura	Swaminaika s/o Thammanayaka	1454	Manually	11/*/18	0.09	0.03	Mango, Coconut, Other	100	4	Surface	Rainfed/ Well	0	0.03	Private Land	76.0321	12.3907
Charpura	Swaminaika s/o Thammanayaka	1455	Manually	11/*/18	0.02	0.01	Mango, Coconut, Other	100	1	Surface	Rainfed/ Well	0	0.01	Private Land	76.0321	12.3907
Charpura	P T Rajanika s/o Thamanayaka	1456	Manually	11/*/19	0.11	0.04	Mango, Coconut, Other	100	4	Surface	Rainfed/ Well	0	0.04	Private Land	76.0321	12.3907
Charpura	Swaminaika s/o Thammanayaka	1457	Manually	11/*/3	0.18	0.06	Mango, Coconut, Other	100	7	Surface	Rainfed/ Well	0	0.06	Private Land	76.0321	12.3907
Charpura	Kavernamma w/o Late Thimmanayaka	1458	Manually	11/*/4	0.20	0.07	Mango, Coconut, Other	100	8	Surface	Rainfed/ Well	0	0.07	Private Land	76.0321	12.3907
Charpura	Swaminaika s/o Thammanayaka	1459	Manually	11/*/5	0.20	0.07	Mango, Coconut, Other	100	8	Surface	Rainfed/ Well	0	0.07	Private Land	76.0321	12.3907
Charpura	Govindanayaka s/o Putaswaminaika	1460	Manually	11/*/6	0.35	0.12	Mango, Coconut, Other	100	14	Surface	Rainfed/ Well	0	0.12	Private Land	76.0321	12.3907
Charpura	Manjanayaka s/o Rangaswaminayaka	1461	Manually	11/*/7	0.58	0.20	Mango, Coconut, Other	100	23	Surface	Rainfed/ Well	0	0.20	Private Land	76.0321	12.3907
Charpura	Nagarajanayaka s/o Subbanayaka	1462	Manually	11/*/8	0.30	0.11	Mango, Coconut, Other	100	12	Surface	Rainfed/ Well	0	0.11	Private Land	76.0321	12.3907
Charpura	Govindanayaka s/o Putaswaminaika	1463	Manually	11/*/9	0.23	0.08	Mango, Coconut, Other	100	9	Surface	Rainfed/ Well	0	0.08	Private Land	76.0321	12.3907
Charpura	Rohini P G s/o Late Govindogowda	1464	Manually	12/*/1	0.73	0.26	Mango, Coconut, Other	100	29	Surface	Rainfed/ Well	0	0.26	Private Land	76.0332	12.3887
Charpura	Shivakumara s/o Late Javaregowda	1465	Manually	12/*/1	1.00	0.35	Mango, Coconut, Other	100	40	Surface	Rainfed/ Well	0	0.35	Private Land	76.0332	12.3887
Charpura	Shivakumar s/o Javaregowda	1466	Manually	12/*/1	0.80	0.28	Mango, Coconut, Other	100	32	Surface	Rainfed/ Well	0	0.28	Private Land	76.0332	12.3887
Charpura	Rohini P G s/o Late Govindogowda	1467	Manually	12/*/2	0.10	0.04	Mango, Coconut, Other	100	4	Surface	Rainfed/ Well	0	0.04	Private Land	76.0332	12.3887
Charpura	Kempanaika s/o Karinaika	1468	Manually	12/*/2	0.40	0.14	Mango, Coconut, Other	100	16	Surface	Rainfed/ Well	0	0.14	Private Land	76.0332	12.3887
Charpura	Namma s/o Late Devayya	1469	Manually	12/*/2	1.23	0.43	Mango, Coconut, Other	100	49	Surface	Rainfed/ Well	0	0.43	Private Land	76.0332	12.3887
Charpura	H Shankara s/o Hombagowda	1470	Manually	12/*/2	1.20	0.42	Mango, Coconut, Other	100	48	Surface	Rainfed/ Well	0	0.42	Private Land	76.0332	12.3887
Charpura	P.G. Rohini w/o. Lokesha.	1471	Manually	12/*/2	1.20	0.42	Mango, Coconut, Other	100	48	Surface	Rainfed/ Well	0	0.42	Private Land	76.0332	12.3887
Charpura	Kempanaika s/o Karinaika	1472	Manually	13/*/1	0.32	0.11	Mango, Coconut, Other	100	13	Surface	Rainfed/ Well	0	0.11	Private Land	76.0343	12.3895
Charpura	Namma w/o Huchheeranayaka	1473	Manually	13/*/2	0.34	0.12	Mango, Coconut, Other	100	14	Surface	Rainfed/ Well	0	0.12	Private Land	76.0343	12.3895



Village Name	Farmer Name:	Farmer Code	Rate Type (Manually/Machinery)	Survey No:	Total Area (Ha.)	Proposed Area (Ha.)	Activity/Model/Plant/Crop Name :	Number of Plants Per Ha	No. of plants	Method of Irrigation (Drip/Ring/Surface)	Source of Irrigation (Canal/Rainfed/Well)	Area as per Type Of Land (Ha.)		Ownership of Land (Community Land/ Private Land/Other Land)	Latitude (Deg-Min-Sec)	Longitude (Deg-Min-Sec)
												Waste Land	Cultivable			
Charpura	Sannakalanayaka s/o Karinayaka	1474	Manually	13/*3	0.40	0.14	Mango, Coconut, Other	100	16	Surface	Rainfed/ Well	0	0.14	Private Land	76.0343	12.3895
Charpura	Nagamma w/o Huchheeranayaka	1475	Manually	13/*4	0.46	0.16	Mango, Coconut, Other	100	18	Surface	Rainfed/ Well	0	0.16	Private Land	76.0343	12.3895
Charpura	Kempanaika s/o Karinaika	1476	Manually	13/*5	0.47	0.16	Mango, Coconut, Other	100	19	Surface	Rainfed/ Well	0	0.16	Private Land	76.0343	12.3895
Charpura	Sannakalanayaka s/o Karinayaka	1477	Manually	13/*6	1.10	0.39	Mango, Coconut, Other	100	44	Surface	Rainfed/ Well	0	0.39	Private Land	76.0343	12.3895
Charpura	Nagamma w/o Huchheeranayaka	1478	Manually	13/*7	0.70	0.25	Mango, Coconut, Other	100	28	Surface	Rainfed/ Well	0	0.25	Private Land	76.0343	12.3895
Charpura	Kempanaika s/o Karinaika	1479	Manually	13/*8	0.72	0.25	Mango, Coconut, Other	100	29	Surface	Rainfed/ Well	0	0.25	Private Land	76.0343	12.3895
Charpura	P.T. Venkatesha s/o Thimmappa	1480	Manually	14/*1	0.65	0.23	Mango, Coconut, Other	100	26	Surface	Rainfed/ Well	0	0.23	Private Land	76.0368	12.3886
Charpura	P.R.Subramanya s/o Late.P.V.Ramegowda	1481	Manually	14/*2	0.20	0.07	Mango, Coconut, Other	100	8	Surface	Rainfed/ Well	0	0.07	Private Land	76.0368	12.3886
Charpura	P T Manjunatha s/o P V Thimmaragowda	1482	Manually	14/*2	1.57	0.55	Mango, Coconut, Other	100	63	Surface	Rainfed/ Well	0	0.55	Private Land	76.0368	12.3886
Charpura	P V Govinda s/o Venkategowda	1483	Manually	14/*2	1.58	0.55	Mango, Coconut, Other	100	63	Surface	Rainfed/ Well	0	0.55	Private Land	76.0368	12.3886
Charpura	Harish.P.T. s/o Thimmagowda	1484	Manually	14/*3	0.40	0.14	Mango, Coconut, Other	100	16	Surface	Rainfed/ Well	0	0.14	Private Land	76.0368	12.3886
Charpura	P.T. Yogananda s/o Thimmappa	1485	Manually	14/*4	0.40	0.14	Mango, Coconut, Other	100	16	Surface	Rainfed/ Well	0	0.14	Private Land	76.0368	12.3886
Charpura	Vishalakshi P V w/o Late P T Dassegowda	1486	Manually	14/*5	0.40	0.14	Mango, Coconut, Other	100	16	Surface	Rainfed/ Well	0	0.14	Private Land	76.0368	12.3886
Charpura	Vishweshwaraiah. s/o Late puttannayya	1487	Manually	14/*6	1.20	0.42	Mango, Coconut, Other	100	48	Surface	Rainfed/ Well	0	0.42	Private Land	76.0368	12.3886
Charpura	Venkatesha s/o B Thimmagowda	1488	Manually	15/*1	0.31	0.11	Mango, Coconut, Other	100	12	Surface	Rainfed/ Well	0	0.11	Private Land	76.0381	12.3894
Charpura	Kamalamma w/o Late P K Chaluwegowda U Chaluwegowda	1489	Manually	15/*2	0.51	0.18	Mango, Coconut, Other	100	20	Surface	Rainfed/ Well	0	0.18	Private Land	76.0381	12.3894
Charpura	Devaraja.PV s/o Venkategowda.	1490	Manually	15/*3	0.18	0.06	Mango, Coconut, Other	100	7	Surface	Rainfed/ Well	0	0.06	Private Land	76.0381	12.3894
Charpura	Nagegowda s/o Late.Dodarangegowda.	1491	Manually	15/*4	0.09	0.03	Mango, Coconut, Other	100	4	Surface	Rainfed/ Well	0	0.03	Private Land	76.0381	12.3894
Charpura	Devaraja.PV s/o Venkategowda.	1492	Manually	15/*5	0.07	0.02	Mango, Coconut, Other	100	3	Surface	Rainfed/ Well	0	0.02	Private Land	76.0381	12.3894
Charpura	Nagegowda s/o Late.Dodarangegowda.	1493	Manually	15/*6	0.19	0.07	Mango, Coconut, Other	100	8	Surface	Rainfed/ Well	0	0.07	Private Land	76.0381	12.3894
Charpura	Thimmamma w/o Thimmagowda	1494	Manually	15/*7	0.09	0.03	Mango, Coconut, Other	100	4	Surface	Rainfed/ Well	0	0.03	Private Land	76.0381	12.3894
Charpura	Venkategowda. s/o Late Kangowda, Poonadaballi	1495	Manually	15/*8	0.29	0.10	Mango, Coconut, Other	100	12	Surface	Rainfed/ Well	0	0.10	Private Land	76.0381	12.3894
Charpura	Nagegowda s/o Late.Dodarangegowda.	1496	Manually	16/*1	0.03	0.01	Mango, Coconut, Other	100	1	Surface	Rainfed/ Well	0	0.01	Private Land	76.0388	12.3894
Charpura	P V Ramegowda s/o Venkatagirigowda	1497	Manually	16/*2	0.06	0.02	Mango, Coconut, Other	100	2	Surface	Rainfed/ Well	0	0.02	Private Land	76.0388	12.3894
Charpura	Devaraja P.V. s/o Venkategowda.	1498	Manually	16/*3	0.05	0.02	Mango, Coconut, Other	100	2	Surface	Rainfed/ Well	0	0.02	Private Land	76.0388	12.3894
Charpura	Kamalamma w/o Late P K Chaluwegowda U Chaluwegowda	1499	Manually	16/*4	0.08	0.03	Mango, Coconut, Other	100	3	Surface	Rainfed/ Well	0	0.03	Private Land	76.0388	12.3894
Charpura	Kamalamma w/o Late P K Chaluwegowda U Chaluwegowda	1500	Manually	16/*5	0.05	0.02	Mango, Coconut, Other	100	2	Surface	Rainfed/ Well	0	0.02	Private Land	76.0388	12.3894
Charpura	P K Ramesha. s/o Late P D Kempegowda	1501	Manually	16/*6	0.15	0.05	Mango, Coconut, Other	100	6	Surface	Rainfed/ Well	0	0.05	Private Land	76.0388	12.3894
Charpura	Naveen. s/o Lokesh	1502	Manually	16/*7	0.58	0.20	Mango, Coconut, Other	100	23	Surface	Rainfed/ Well	0	0.20	Private Land	76.0388	12.3894
Charpura	Jayamma. w/o. Late Govindegowda, Poonadaballi	1503	Manually	16/*8	0.50	0.18	Mango, Coconut, Other	100	20	Surface	Rainfed/ Well	0	0.18	Private Land	76.0388	12.3894
Charpura	Abdul Jaleel M. s/o Haji Ibrahim P.M. .	1504	Manually	2/**	1.00	0.35	Mango, Coconut, Other	100	40	Surface	Rainfed/ Well	0	0.35	Private Land	76.0331	12.3923
Charpura	P V Govinda s/o Venkategowda	1505	Manually	3/*1	0.20	0.07	Mango, Coconut, Other	100	8	Surface	Rainfed/ Well	0	0.07	Private Land	76.0356	12.3936
Charpura	P V Mahadeva s/o Venkatappa	1506	Manually	3/*2	0.20	0.07	Mango, Coconut, Other	100	8	Surface	Rainfed/ Well	0	0.07	Private Land	76.0356	12.3936
Charpura	P V Mahadeva s/o Late Venkatappa	1507	Manually	3/*3	0.20	0.07	Mango, Coconut, Other	100	8	Surface	Rainfed/ Well	0	0.07	Private Land	76.0356	12.3936
Charpura	P V Thimmagowda. Late s/o. Venkatappa	1508	Manually	3/*4	0.20	0.07	Mango, Coconut, Other	100	8	Surface	Rainfed/ Well	0	0.07	Private Land	76.0356	12.3936
Charpura	Thimmamma w/o Thimmagowda	1509	Manually	4/*4	0.50	0.18	Mango, Coconut, Other	100	20	Surface	Rainfed/ Well	0	0.18	Private Land	76.0354	12.3922
Charpura	K.P. Prakash s/o Puttegowda	1511	Manually	6/*1	1.00	0.35	Mango, Coconut, Other	100	40	Surface	Rainfed/ Well	0	0.35	Private Land	76.0376	12.3932
Charpura	Siddanayaka s/o Thammanayaka	1512	Manually	6/*2	0.11	0.04	Mango, Coconut, Other	100	4	Surface	Rainfed/ Well	0	0.04	Private Land	76.0376	12.3932
Charpura	P K Kumara s/o Late P D Kempegowda	1513	Manually	6/*3	0.14	0.05	Mango, Coconut, Other	100	6	Surface	Rainfed/ Well	0	0.05	Private Land	76.0376	12.3932

Village Name	Farmer Name:	Farmer Code	Rate Type (Manually/Machinery)	Survey No:	Total Area (Ha.)	Proposed Area (Ha.)	Activity/Model/Plant/Crop Name :	Number of Plants Per Ha	No. of plants	Method of Irrigation (Drip/Ring/Surface)	Source of Irrigation (Canal/Rainfed/Well)	Area as per Type Of Land (Ha.)		Ownership of Land (Community Land/ Private Land/Other Land)	Latitude (Deg-Min-Sec)	Longitude (Deg-Min-Sec)
												Waste Land	Cultivable			
Charpura	Sarojamma w/o. Venkateshagowda	1514	Manually	6*/3	0.03	0.01	Mango, Coconut, Other	100	1	Surface	Rainfed/ Well	0	0.01	Private Land	76.0376	12.3932
Charpura	P.R.Subramanya s/o Late.P.V.Ramegowda	1515	Manually	6*/4	1.00	0.35	Mango, Coconut, Other	100	40	Surface	Rainfed/ Well	0	0.35	Private Land	76.0376	12.3932
Charpura	Neelamma w/o. P K Shivanna	1516	Manually	6*/5	0.80	0.28	Mango, Coconut, Other	100	32	Surface	Rainfed/ Well	0	0.28	Private Land	76.0376	12.3932
Charpura	KM MAHESHA s/o MALLEgowda.	1517	Manually	6*/6	0.20	0.07	Mango, Coconut, Other	100	8	Surface	Rainfed/ Well	0	0.07	Private Land	76.0376	12.3932
Charpura	Swaminayaka s/o Thamanayaka	1518	Manually	6*/7	0.11	0.04	Mango, Coconut, Other	100	4	Surface	Rainfed/ Well	0	0.04	Private Land	76.0376	12.3932
Charpura	Mangalamma w/o Ganesh	1519	Manually	7*/1	0.61	0.21	Mango, Coconut, Other	100	24	Surface	Rainfed/ Well	0	0.21	Private Land	76.0385	12.3915
Charpura	Mangalamma w/o Ganesh	1520	Manually	7*/2	0.61	0.21	Mango, Coconut, Other	100	24	Surface	Rainfed/ Well	0	0.21	Private Land	76.0385	12.3915
Charpura	Rangaiah	1521	Manually	9*/1	0.27	0.09	Mango, Coconut, Other	100	11	Surface	Rainfed/ Well	0	0.09	Private Land	76.0356	12.3907
Charpura	Nagarajanayaka s/o Subbanayaka	1522	Manually	9*/1	1.00	0.35	Mango, Coconut, Other	100	40	Surface	Rainfed/ Well	0	0.35	Private Land	76.0356	12.3907
Charpura	Maranganayaka s/o Thammanayaka	1523	Manually	9*/1	0.30	0.11	Mango, Coconut, Other	100	12	Surface	Rainfed/ Well	0	0.11	Private Land	76.0356	12.3907
Charpura	P T Rajanika s/o Thamanayaka	1524	Manually	9*/1	0.30	0.11	Mango, Coconut, Other	100	12	Surface	Rainfed/ Well	0	0.11	Private Land	76.0356	12.3907
Charpura	Srirama Mandir	1525	Manually	9*/1	0.11	0.04	Mango, Coconut, Other	100	4	Surface	Rainfed/ Well	0	0.04	Private Land	76.0356	12.3907
Charpura	Siddanayaka s/o Thammanayaka	1526	Manually	9*/1	0.31	0.11	Mango, Coconut, Other	100	12	Surface	Rainfed/ Well	0	0.11	Private Land	76.0356	12.3907
Charpura	Swaminaika s/o Thammanayaka	1527	Manually	9*/1	0.30	0.11	Mango, Coconut, Other	100	12	Surface	Rainfed/ Well	0	0.11	Private Land	76.0356	12.3907
Charpura	Govindanayaka s/o Putaswaminaika	1528	Manually	9*/1	0.61	0.21	Mango, Coconut, Other	100	24	Surface	Rainfed/ Well	0	0.21	Private Land	76.0356	12.3907
Charpura	Kavernamma w/o Late Thimmanayaka	1529	Manually	9*/1	0.61	0.21	Mango, Coconut, Other	100	24	Surface	Rainfed/ Well	0	0.21	Private Land	76.0356	12.3907
Charpura	Rangaswaminaika s/o Putaswaminaika	1530	Manually	9*/2	0.21	0.07	Mango, Coconut, Other	100	8	Surface	Rainfed/ Well	0	0.07	Private Land	76.0356	12.3907
Charpura	P.V Viswanath s/o Venkategowda	1531	Manually	9*/3	0.15	0.05	Mango, Coconut, Other	100	6	Surface	Rainfed/ Well	0	0.05	Private Land	76.0356	12.3907
Charpura	P.V Viswanath s/o Venkategowda	1532	Manually	9*/4	0.35	0.12	Mango, Coconut, Other	100	14	Surface	Rainfed/ Well	0	0.12	Private Land	76.0356	12.3907
Charpura	PUTTARAJU URUFF PUTANAYAKA s/o. Siddanayaka	1533	Manually	9*/5	0.28	0.10	Mango, Coconut, Other	100	11	Surface	Rainfed/ Well	0	0.10	Private Land	76.0356	12.3907
Hunasavadi	Lakshamma Co. Sannegowda	1535	Manually	1*/*	0.39	0.14	Mango, Coconut, Other	100	16	Surface	Rainfed/ Well	0	0.14	Private Land	76.0352	12.3740
Hunasavadi	Savalaiah S/O Lakshmaiah	1536	Manually	1*/*	0.43	0.15	Mango, Coconut, Other	100	17	Surface	Rainfed/ Well	0	0.15	Private Land	76.0352	12.3740
Hunasavadi	H B Govindegowda S/O Boregowda	1537	Manually	1*/*	0.16	0.06	Mango, Coconut, Other	100	6	Surface	Rainfed/ Well	0	0.06	Private Land	76.0352	12.3740
Hunasavadi	Thamegowda S/O Late Annegowda	1538	Manually	1*/*	0.38	0.13	Mango, Coconut, Other	100	15	Surface	Rainfed/ Well	0	0.13	Private Land	76.0352	12.3740
Hunasavadi	Indrakumar HE S/O Ishwar	1539	Manually	10*/*	0.05	0.02	Mango, Coconut, Other	100	2	Surface	Rainfed/ Well	0	0.02	Private Land	76.0373	12.3724
Hunasavadi	Shivannegowda - S/O Annegowda	1540	Manually	11*/1	0.16	0.06	Mango, Coconut, Other	100	6	Surface	Rainfed/ Well	0	0.06	Private Land	76.0370	12.3705
Hunasavadi	H P Nagaraja S/O Puttaswamigowda. -	1541	Manually	11*/10	0.11	0.04	Mango, Coconut, Other	100	4	Surface	Rainfed/ Well	0	0.04	Private Land	76.0370	12.3705
Hunasavadi	HP Rajasekhara S/O Puttaswamigowda. -	1542	Manually	11*/11	0.28	0.10	Mango, Coconut, Other	100	11	Surface	Rainfed/ Well	0	0.10	Private Land	76.0370	12.3705
Hunasavadi	Puttaswamigowda of HP Prabhu B. -	1543	Manually	11*/12	0.11	0.04	Mango, Coconut, Other	100	4	Surface	Rainfed/ Well	0	0.04	Private Land	76.0370	12.3705
Hunasavadi	shobha Late Nataraja	1544	Manually	11*/2	0.05	0.02	Mango, Coconut, Other	100	2	Surface	Rainfed/ Well	0	0.02	Private Land	76.0370	12.3705
Hunasavadi	Jawaregowda H.A - S/O Annegowda	1545	Manually	11*/3	0.30	0.11	Mango, Coconut, Other	100	12	Surface	Rainfed/ Well	0	0.11	Private Land	76.0370	12.3705
Hunasavadi	H P Nagaraja S/O Puttaswamigowda. -	1546	Manually	11*/4	0.17	0.06	Mango, Coconut, Other	100	7	Surface	Rainfed/ Well	0	0.06	Private Land	76.0370	12.3705
Hunasavadi	Sivannegowda S/O Late . Annegowda	1547	Manually	11*/5	0.46	0.16	Mango, Coconut, Other	100	18	Surface	Rainfed/ Well	0	0.16	Private Land	76.0370	12.3705
Hunasavadi	Shivannegowda - S/O Annegowda	1548	Manually	11*/6	0.30	0.11	Mango, Coconut, Other	100	12	Surface	Rainfed/ Well	0	0.11	Private Land	76.0370	12.3705
Hunasavadi	H P Prabhhu Puttaswamigowda	1549	Manually	11*/7	0.18	0.06	Mango, Coconut, Other	100	7	Surface	Rainfed/ Well	0	0.06	Private Land	76.0370	12.3705
Hunasavadi	H P Mahadeva S/O Puttaswamigowda. -	1550	Manually	11*/8	0.01	0.00	Mango, Coconut, Other	100	0	Surface	Rainfed/ Well	0	0.00	Private Land	76.0370	12.3705
Hunasavadi	Srinivasa S/O Puttaswamigowda. -	1551	Manually	11*/9	0.29	0.10	Mango, Coconut, Other	100	12	Surface	Rainfed/ Well	0	0.10	Private Land	76.0370	12.3705
Hunasavadi	M v vinu S/O M. de Virupaksha	1555	Manually	15*/1	0.98	0.34	Mango, Coconut, Other	100	39	Surface	Rainfed/ Well	0	0.34	Private Land	76.0409	12.3734
Hunasavadi	Raju - S/O Mallappa	1556	Manually	15*/2	0.15	0.05	Mango, Coconut, Other	100	6	Surface	Rainfed/ Well	0	0.05	Private Land	76.0409	12.3734

Village Name	Farmer Name:	Farmer Code	Rate Type (Manually/Machinery)	Survey No:	Total Area (Ha.)	Proposed Area (Ha.)	Activity/Model/Plant/Crop Name :	Number of Plants Per Ha	No. of plants	Method of Irrigation (Drip/Ring/Surface)	Source of Irrigation (Canal/Rainfed/Well)	Area as per Type Of Land (Ha.)		Ownership of Land (Community Land/ Private Land/Other Land)	Latitude (Deg-Min-Sec)	Longitude (Deg-Min-Sec)
												Waste Land	Cultivable			
Hunasavadi	Pushpa aravind aravind ramanna	1557	Manually	15/*3	0.20	0.07	Mango, Coconut, Other	100	8	Surface	Rainfed/ Well	0	0.07	Private Land	76.0409	12.3734
Hunasavadi	N M Mohan. S/O munappa	1558	Manually	15/*4	0.17	0.06	Mango, Coconut, Other	100	7	Surface	Rainfed/ Well	0	0.06	Private Land	76.0409	12.3734
Hunasavadi	Ishwar - S/O Mallappa	1559	Manually	15/*5	1.59	0.56	Mango, Coconut, Other	100	64	Surface	Rainfed/ Well	0	0.56	Private Land	76.0409	12.3734
Hunasavadi	Madhavi. W/O R Suresh Gowda	1560	Manually	15/*6	0.08	0.03	Mango, Coconut, Other	100	3	Surface	Rainfed/ Well	0	0.03	Private Land	76.0409	12.3734
Hunasavadi	Ishwar. Late the S/O malLategowda	1561	Manually	15/*7	0.14	0.05	Mango, Coconut, Other	100	6	Surface	Rainfed/ Well	0	0.05	Private Land	76.0409	12.3734
Hunasavadi	Puspaaravind Smt. W/O Aravind Ramanna	1562	Manually	15/*8	0.21	0.07	Mango, Coconut, Other	100	8	Surface	Rainfed/ Well	0	0.07	Private Land	76.0409	12.3734
Hunasavadi	Svadina refuge in the land for the project -	1563	Manually	158/*1	0.48	0.17	Mango, Coconut, Other	100	19	Surface	Rainfed/ Well	0	0.17	Private Land	76.0334	12.3709
Hunasavadi	Radha - W/O Kantharaja	1564	Manually	158/*2	0.12	0.04	Mango, Coconut, Other	100	5	Surface	Rainfed/ Well	0	0.04	Private Land	76.0334	12.3709
Hunasavadi	Rani W/O H A Puttaswamy	1565	Manually	158/*3	0.80	0.28	Mango, Coconut, Other	100	32	Surface	Rainfed/ Well	0	0.28	Private Land	76.0334	12.3709
Hunasavadi	H A Puttaswamy S/O annegowda	1566	Manually	158/*4	0.60	0.21	Mango, Coconut, Other	100	24	Surface	Rainfed/ Well	0	0.21	Private Land	76.0334	12.3709
Hunasavadi	Sarojamma W/O marigowda	1567	Manually	158/*5	0.87	0.30	Mango, Coconut, Other	100	35	Surface	Rainfed/ Well	0	0.30	Private Land	76.0334	12.3709
Hunasavadi	Queen of the innovative C-M- W/O new alias	1568	Manually	158/*6	0.86	0.30	Mango, Coconut, Other	100	34	Surface	Rainfed/ Well	0	0.30	Private Land	76.0334	12.3709
Hunasavadi	H-P Raani. W/O H R Subramanya	1569	Manually	158/*7	1.28	0.45	Mango, Coconut, Other	100	51	Surface	Rainfed/ Well	0	0.45	Private Land	76.0334	12.3709
Hunasavadi	H-P Raani. W/O H R Subramanya	1570	Manually	158/*8	0.32	0.11	Mango, Coconut, Other	100	13	Surface	Rainfed/ Well	0	0.11	Private Land	76.0334	12.3709
Hunasavadi	Tayamma - kills kengappa	1571	Manually	159/*1	0.97	0.34	Mango, Coconut, Other	100	39	Surface	Rainfed/ Well	0	0.34	Private Land	76.0329	12.3738
Hunasavadi	Akkayamma Late W/O. H.B. Siddeshwara	1572	Manually	159/*2A	1.95	0.68	Mango, Coconut, Other	100	78	Surface	Rainfed/ Well	0	0.68	Private Land	76.0329	12.3738
Hunasavadi	Kamalamma W/O H.S Siddalingaiah	1573	Manually	159/*2B	0.17	0.06	Mango, Coconut, Other	100	7	Surface	Rainfed/ Well	0	0.06	Private Land	76.0329	12.3738
Hunasavadi	Bojegowda H.S S/O annegowda	1574	Manually	159/*2C	0.19	0.07	Mango, Coconut, Other	100	8	Surface	Rainfed/ Well	0	0.07	Private Land	76.0329	12.3738
Hunasavadi	Lokesh H.N. S/O nanjegowda	1575	Manually	159/*3	0.68	0.24	Mango, Coconut, Other	100	27	Surface	Rainfed/ Well	0	0.24	Private Land	76.0329	12.3738
Hunasavadi	Tayamma - W/O kengappa	1576	Manually	159/*4	0.45	0.16	Mango, Coconut, Other	100	18	Surface	Rainfed/ Well	0	0.16	Private Land	76.0329	12.3738
Hunasavadi	Akkayamma Late W/O. H.B. Siddeshwara	1577	Manually	159/*5	0.87	0.30	Mango, Coconut, Other	100	35	Surface	Rainfed/ Well	0	0.30	Private Land	76.0329	12.3738
Hunasavadi	Timmegowda S/O bojegowda	1578	Manually	159/*6	1.30	0.46	Mango, Coconut, Other	100	52	Surface	Rainfed/ Well	0	0.46	Private Land	76.0329	12.3738
Hunasavadi	Shivanna S/O bojegowda	1579	Manually	159/*6	0.15	0.05	Mango, Coconut, Other	100	6	Surface	Rainfed/ Well	0	0.05	Private Land	76.0329	12.3738
Hunasavadi	Svamigowda S/O bojegowda	1580	Manually	159/*6	0.15	0.05	Mango, Coconut, Other	100	6	Surface	Rainfed/ Well	0	0.05	Private Land	76.0329	12.3738
Hunasavadi	Raju - S/O Mallappa	1581	Manually	16/*1	0.61	0.21	Mango, Coconut, Other	100	24	Surface	Rainfed/ Well	0	0.21	Private Land	76.0398	12.3719
Hunasavadi	Raju - S/O Mallappa	1582	Manually	16/*2	0.03	0.01	Mango, Coconut, Other	100	1	Surface	Rainfed/ Well	0	0.01	Private Land	76.0398	12.3719
Hunasavadi	H M Nanjundegowda -Mallappa H.M.	1583	Manually	16/*3	0.80	0.28	Mango, Coconut, Other	100	32	Surface	Rainfed/ Well	0	0.28	Private Land	76.0398	12.3719
Hunasavadi	H M Nanjundegowda -Mallappa H.M.	1584	Manually	16/*4	1.51	0.53	Mango, Coconut, Other	100	60	Surface	Rainfed/ Well	0	0.53	Private Land	76.0398	12.3719
Hunasavadi	Shoba W/O Nataraja	1585	Manually	160/*1	0.13	0.05	Mango, Coconut, Other	100	5	Surface	Rainfed/ Well	0	0.05	Private Land	76.0310	12.3744
Hunasavadi	Shoba W/O Nataraja	1586	Manually	160/*10	0.01	0.00	Mango, Coconut, Other	100	0	Surface	Rainfed/ Well	0	0.00	Private Land	76.0310	12.3744
Hunasavadi	Kempegowda - S/O ramegowda	1587	Manually	160/*11	0.09	0.03	Mango, Coconut, Other	100	4	Surface	Rainfed/ Well	0	0.03	Private Land	76.0310	12.3744
Hunasavadi	Shoba. Late W/O Nataraja	1588	Manually	160/*12	0.01	0.00	Mango, Coconut, Other	100	0	Surface	Rainfed/ Well	0	0.00	Private Land	76.0310	12.3744
Hunasavadi	Manjula W/O Prakasha. -	1589	Manually	160/*13	0.18	0.06	Mango, Coconut, Other	100	7	Surface	Rainfed/ Well	0	0.06	Private Land	76.0310	12.3744
Hunasavadi	Bojegowda - S/O ranganna	1590	Manually	160/*14	0.60	0.21	Mango, Coconut, Other	100	24	Surface	Rainfed/ Well	0	0.21	Private Land	76.0310	12.3744
Hunasavadi	Chandregowda S/O Late sannegowda hunasavadi -	1591	Manually	160/*15	0.40	0.14	Mango, Coconut, Other	100	16	Surface	Rainfed/ Well	0	0.14	Private Land	76.0310	12.3744
Hunasavadi	Manju L S/O Lakshmegowda	1592	Manually	160/*16	0.15	0.05	Mango, Coconut, Other	100	6	Surface	Rainfed/ Well	0	0.05	Private Land	76.0310	12.3744
Hunasavadi	Kempegowda - S/O sannegowda	1593	Manually	160/*17	0.21	0.07	Mango, Coconut, Other	100	8	Surface	Rainfed/ Well	0	0.07	Private Land	76.0310	12.3744
Hunasavadi	Kempegowda - S/O sannegowda	1594	Manually	160/*18	0.40	0.14	Mango, Coconut, Other	100	16	Surface	Rainfed/ Well	0	0.14	Private Land	76.0310	12.3744
Hunasavadi	Kempegowda- S/O ramegowda	1595	Manually	162/*1	0.21	0.07	Mango, Coconut, Other	100	8	Surface	Rainfed/ Well	0	0.07	Private Land	76.0307	12.3761

Village Name	Farmer Name:	Farmer Code	Rate Type (Manually/Machinery)	Survey No:	Total Area (Ha.)	Proposed Area (Ha.)	Activity/Model/Plant/Crop Name :	Number of Plants Per Ha	No. of plants	Method of Irrigation (Drip/Ring/Surface)	Source of Irrigation (Canal/Rainfed/Well)	Area as per Type Of Land (Ha.)		Ownership of Land (Community Land/ Private Land/Other Land)	Latitude (Deg-Min-Sec)	Longitude (Deg-Min-Sec)
												Waste Land	Cultivable			
Hunasavadi	Indra W/O Mahesh	1596	Manually	162/*2	0.32	0.11	Mango, Coconut, Other	100	13	Surface	Rainfed/ Well	0	0.11	Private Land	76.0307	12.3761
Hunasavadi	Tammegowda- S/O girigowda	1597	Manually	162/*2C	0.47	0.16	Mango, Coconut, Other	100	19	Surface	Rainfed/ Well	0	0.16	Private Land	76.0307	12.3761
Hunasavadi	Prakasha- Manjula	1598	Manually	162/*3	0.63	0.22	Mango, Coconut, Other	100	25	Surface	Rainfed/ Well	0	0.22	Private Land	76.0307	12.3761
Hunasavadi	Chandregowda S/O Late sannegowda, hunasavadi -	1599	Manually	162/*4	0.33	0.12	Mango, Coconut, Other	100	13	Surface	Rainfed/ Well	0	0.12	Private Land	76.0307	12.3761
Hunasavadi	Kempegowda- S/O sannegowda	1600	Manually	162/*5	0.10	0.04	Mango, Coconut, Other	100	4	Surface	Rainfed/ Well	0	0.04	Private Land	76.0307	12.3761
Hunasavadi	Rajachari bin. Late . Kempachari. -	1601	Manually	163/*1	0.46	0.16	Mango, Coconut, Other	100	18	Surface	Rainfed/ Well	0	0.16	Private Land	76.0305	12.3772
Hunasavadi	girijamma Late kalachari	1602	Manually	163/*2	0.67	0.23	Mango, Coconut, Other	100	27	Surface	Rainfed/ Well	0	0.23	Private Land	76.0305	12.3772
Hunasavadi	puttagauramma Late appajachar	1603	Manually	163/*3	0.67	0.23	Mango, Coconut, Other	100	27	Surface	Rainfed/ Well	0	0.23	Private Land	76.0305	12.3772
Hunasavadi	Avvayamma Late Veerabhadrachar	1604	Manually	163/*4	0.67	0.23	Mango, Coconut, Other	100	27	Surface	Rainfed/ Well	0	0.23	Private Land	76.0305	12.3772
Hunasavadi	jainaba W/O. Hanifa-	1605	Manually	163/*5	0.21	0.07	Mango, Coconut, Other	100	8	Surface	Rainfed/ Well	0	0.07	Private Land	76.0305	12.3772
Hunasavadi	narasegowda bin. Karigowda	1606	Manually	164/**	0.80	0.28	Mango, Coconut, Other	100	32	Surface	Rainfed/ Well	0	0.28	Private Land	76.0323	12.3770
Hunasavadi	Jayamma - W/O Late javarappa	1607	Manually	164/**	0.62	0.22	Mango, Coconut, Other	100	25	Surface	Rainfed/ Well	0	0.22	Private Land	76.0323	12.3770
Hunasavadi	Timmanayka - S/O venkatanayka	1608	Manually	164/**	0.80	0.28	Mango, Coconut, Other	100	32	Surface	Rainfed/ Well	0	0.28	Private Land	76.0323	12.3770
Hunasavadi	Sivamma - kills nagegowda	1609	Manually	165/*1	0.50	0.18	Mango, Coconut, Other	100	20	Surface	Rainfed/ Well	0	0.18	Private Land	76.0329	12.3761
Hunasavadi	H B govindegowdaa - S/O boregowda	1610	Manually	165/*1	0.80	0.28	Mango, Coconut, Other	100	32	Surface	Rainfed/ Well	0	0.28	Private Land	76.0329	12.3761
Hunasavadi	H B govindegowda - S/O boregowda	1611	Manually	165/*1	1.20	0.42	Mango, Coconut, Other	100	48	Surface	Rainfed/ Well	0	0.42	Private Land	76.0329	12.3761
Hunasavadi	Nanjamma - kills boregowda	1612	Manually	165/*1	0.03	0.01	Mango, Coconut, Other	100	1	Surface	Rainfed/ Well	0	0.01	Private Land	76.0329	12.3761
Hunasavadi	T H H S Suresh S/O sannegowda	1613	Manually	165/*2	0.50	0.18	Mango, Coconut, Other	100	20	Surface	Rainfed/ Well	0	0.18	Private Land	76.0329	12.3761
Hunasavadi	Visalaksamma - H M Ramchandregowda	1614	Manually	165/*3	0.50	0.18	Mango, Coconut, Other	100	20	Surface	Rainfed/ Well	0	0.18	Private Land	76.0329	12.3761
Hunasavadi	Roopa S/O Annappa	1615	Manually	165/*4	0.50	0.18	Mango, Coconut, Other	100	20	Surface	Rainfed/ Well	0	0.18	Private Land	76.0329	12.3761
Hunasavadi	Rajegowda S/O puttegowda	1616	Manually	166/*1	0.84	0.29	Mango, Coconut, Other	100	34	Surface	Rainfed/ Well	0	0.29	Private Land	76.0344	12.3742
Hunasavadi	S K appajigowda S/O kaLategowda	1617	Manually	166/*1	0.01	0.00	Mango, Coconut, Other	100	0	Surface	Rainfed/ Well	0	0.00	Private Land	76.0344	12.3742
Hunasavadi	Candramma W/O svamigowda	1618	Manually	166/*1	0.86	0.30	Mango, Coconut, Other	100	34	Surface	Rainfed/ Well	0	0.30	Private Land	76.0344	12.3742
Hunasavadi	Tammegowda S/O puttegowda	1619	Manually	166/*1	0.87	0.30	Mango, Coconut, Other	100	35	Surface	Rainfed/ Well	0	0.30	Private Land	76.0344	12.3742
Hunasavadi	Hunasavadi Gram Panchayat Building -	1620	Manually	166/*1	0.01	0.00	Mango, Coconut, Other	100	0	Surface	Rainfed/ Well	0	0.00	Private Land	76.0344	12.3742
Hunasavadi	Tammayya - S/O siddegowda	1621	Manually	166/*2	1.44	0.50	Mango, Coconut, Other	100	58	Surface	Rainfed/ Well	0	0.50	Private Land	76.0344	12.3742
Hunasavadi	Tammegowda - S/O girigowda	1622	Manually	166/*2A	0.05	0.02	Mango, Coconut, Other	100	2	Surface	Rainfed/ Well	0	0.02	Private Land	76.0344	12.3742
Hunasavadi	Shivalingegowda S/O malategowda	1623	Manually	166/*2B	0.04	0.01	Mango, Coconut, Other	100	2	Surface	Rainfed/ Well	0	0.01	Private Land	76.0344	12.3742
Hunasavadi	Jeet Kour Late W/O siddalingappa	1624	Manually	167/*1	0.43	0.15	Mango, Coconut, Other	100	17	Surface	Rainfed/ Well	0	0.15	Private Land	76.0419	12.3628
Hunasavadi	H P Naveen S/O H M Puttarajegowda -	1625	Manually	167/*2	0.43	0.15	Mango, Coconut, Other	100	17	Surface	Rainfed/ Well	0	0.15	Private Land	76.0419	12.3628
Hunasavadi	Sarajamma W/O Late siddalingappa	1626	Manually	167/*3	0.43	0.15	Mango, Coconut, Other	100	17	Surface	Rainfed/ Well	0	0.15	Private Land	76.0419	12.3628
Hunasavadi	Govnda S/O H M Thammegowda Uri Thammegowda	1627	Manually	17/*1	0.93	0.33	Mango, Coconut, Other	100	37	Surface	Rainfed/ Well	0	0.33	Private Land	76.0396	12.3709
Hunasavadi	Venkatesh S/O siddanayaka	1628	Manually	17/*2	1.26	0.44	Mango, Coconut, Other	100	50	Surface	Rainfed/ Well	0	0.44	Private Land	76.0396	12.3709
Hunasavadi	D V Rajesh S/O D S Venugopal-	1629	Manually	17/*3	0.42	0.15	Mango, Coconut, Other	100	17	Surface	Rainfed/ Well	0	0.15	Private Land	76.0396	12.3709
Hunasavadi	D V Rajesh S/O D S Venugopal-	1630	Manually	17/*4	1.27	0.44	Mango, Coconut, Other	100	51	Surface	Rainfed/ Well	0	0.44	Private Land	76.0396	12.3709
Hunasavadi	M Mahesh S/O marigowda M	1631	Manually	17/*5	0.40	0.14	Mango, Coconut, Other	100	16	Surface	Rainfed/ Well	0	0.14	Private Land	76.0396	12.3709
Hunasavadi	Venkatesh S/O siddanayaka. -	1632	Manually	17/*6	0.40	0.14	Mango, Coconut, Other	100	16	Surface	Rainfed/ Well	0	0.14	Private Land	76.0396	12.3709
Hunasavadi	Abhishek S/O Venkatesh.	1633	Manually	17/*7	0.34	0.12	Mango, Coconut, Other	100	14	Surface	Rainfed/ Well	0	0.12	Private Land	76.0396	12.3709
Hunasavadi	Visalaksamma W/O timmegowda	1634	Manually	18/**	0.43	0.15	Mango, Coconut, Other	100	17	Surface	Rainfed/ Well	0	0.15	Private Land	76.0335	12.3626

Village Name	Farmer Name:	Farmer Code	Rate Type (Manually/Machinery)	Survey No:	Total Area (Ha.)	Proposed Area (Ha.)	Activity/Model/Plant/Crop Name :	Number of Plants Per Ha	No. of plants	Method of Irrigation (Drip/Ring/Surface)	Source of Irrigation (Canal/Rainfed/Well)	Area as per Type Of Land (Ha.)		Ownership of Land (Community Land/ Private Land/Other Land)	Latitude (Deg-Min-Sec)	Longitude (Deg-Min-Sec)
												Waste Land	Cultivable			
Hunasavadi	M Mahesh S/O marigowda M	1635	Manually	18/*/*	1.29	0.45	Mango, Coconut, Other	100	52	Surface	Rainfed/ Well	0	0.45	Private Land	76.0335	12.3626
Hunasavadi	Puttegowda - S/O honnegowda	1636	Manually	19/*/1	0.49	0.17	Mango, Coconut, Other	100	20	Surface	Rainfed/ Well	0	0.17	Private Land	76.0409	12.3701
Hunasavadi	Visalaksamma W/O Latetimmegowda	1637	Manually	19/*/2	0.99	0.35	Mango, Coconut, Other	100	40	Surface	Rainfed/ Well	0	0.35	Private Land	76.0409	12.3701
Hunasavadi	M P Kumari W/O gopaLategowda	1638	Manually	19/*/3	0.60	0.21	Mango, Coconut, Other	100	24	Surface	Rainfed/ Well	0	0.21	Private Land	76.0409	12.3701
Hunasavadi	devamma W/O Late hanumegowda	1639	Manually	19/*/4	1.59	0.56	Mango, Coconut, Other	100	64	Surface	Rainfed/ Well	0	0.56	Private Land	76.0409	12.3701
Hunasavadi	Visalaksamma - kills timmegowda	1640	Manually	19/*/5	0.60	0.21	Mango, Coconut, Other	100	24	Surface	Rainfed/ Well	0	0.21	Private Land	76.0409	12.3701
Hunasavadi	Puttegowda - S/O honnegowda	1641	Manually	19/*/6	0.24	0.08	Mango, Coconut, Other	100	10	Surface	Rainfed/ Well	0	0.08	Private Land	76.0409	12.3701
Hunasavadi	H B govindegowda - S/O boregowda	1642	Manually	2/*/1	0.43	0.15	Mango, Coconut, Other	100	17	Surface	Rainfed/ Well	0	0.15	Private Land	76.0354	12.3705
Hunasavadi	Tammegowda S/O Late annegowda	1643	Manually	2/*/2	0.40	0.14	Mango, Coconut, Other	100	16	Surface	Rainfed/ Well	0	0.14	Private Land	76.0354	12.3705
Hunasavadi	Lakshamma -sannegowda	1644	Manually	2/*/3	0.03	0.01	Mango, Coconut, Other	100	1	Surface	Rainfed/ Well	0	0.01	Private Land	76.0354	12.3705
Hunasavadi	The Lake -	1645	Manually	20/*/*	0.00	0.00	Mango, Coconut, Other	100	0	Surface	Rainfed/ Well	0	0.00	Private Land	76.0388	12.3695
Hunasavadi	Manjegowda. S/O Late sanjivegowda	1646	Manually	21/*/1	0.06	0.02	Mango, Coconut, Other	100	2	Surface	Rainfed/ Well	0	0.02	Private Land	76.0393	12.3695
Hunasavadi	Sakamma W/O Lakshmaiah	1647	Manually	21/*/2	0.27	0.09	Mango, Coconut, Other	100	11	Surface	Rainfed/ Well	0	0.09	Private Land	76.0398	12.3696
Hunasavadi	lalitamma W/O Late H P Thimmegowda	1648	Manually	21/*/3	0.06	0.02	Mango, Coconut, Other	100	2	Surface	Rainfed/ Well	0	0.02	Private Land	76.0383	12.3694
Hunasavadi	Saradamma Late W/O. H. Narayan	1649	Manually	21/*/4	0.06	0.02	Mango, Coconut, Other	100	2	Surface	Rainfed/ Well	0	0.02	Private Land	76.0343	12.3696
Hunasavadi	Prakasha S/O Late Venkateswowa	1650	Manually	21/*/5	0.06	0.02	Mango, Coconut, Other	100	2	Surface	Rainfed/ Well	0	0.02	Private Land	76.0306	12.3690
Hunasavadi	Boragowda - S/O Javaregowda	1651	Manually	22/*/1	0.06	0.02	Mango, Coconut, Other	100	2	Surface	Rainfed/ Well	0	0.02	Private Land	76.0376	12.3684
Hunasavadi	H A puttawamy - S/O Annegowda	1652	Manually	22/*/2	0.21	0.07	Mango, Coconut, Other	100	8	Surface	Rainfed/ Well	0	0.07	Private Land	76.0376	12.3684
Hunasavadi	H A puttawamy - S/O Annegowda	1653	Manually	22/*/3	0.10	0.04	Mango, Coconut, Other	100	4	Surface	Rainfed/ Well	0	0.04	Private Land	76.0376	12.3684
Hunasavadi	H A puttawamy - S/O Annegowda	1654	Manually	22/*/4	0.06	0.02	Mango, Coconut, Other	100	2	Surface	Rainfed/ Well	0	0.02	Private Land	76.0376	12.3684
Hunasavadi	H A puttawamy - S/O Annegowda	1655	Manually	23/*/1	0.07	0.02	Mango, Coconut, Other	100	3	Surface	Rainfed/ Well	0	0.02	Private Land	76.0396	12.3709
Hunasavadi	H A puttawamy - S/O Annegowda	1656	Manually	23/*/2	0.06	0.02	Mango, Coconut, Other	100	2	Surface	Rainfed/ Well	0	0.02	Private Land	76.0396	12.3709
Hunasavadi	H A puttawamy - S/O Annegowda	1657	Manually	23/*/3	0.06	0.02	Mango, Coconut, Other	100	2	Surface	Rainfed/ Well	0	0.02	Private Land	76.0396	12.3709
Hunasavadi	Kamamma S/O Late Sannakarigowda	1658	Manually	23/*/4	0.10	0.04	Mango, Coconut, Other	100	4	Surface	Rainfed/ Well	0	0.04	Private Land	76.0396	12.3709
Hunasavadi	H A puttawamy - S/O Annegowda	1659	Manually	23/*/4	0.05	0.02	Mango, Coconut, Other	100	2	Surface	Rainfed/ Well	0	0.02	Private Land	76.0396	12.3709
Hunasavadi	Indrakumar H. S/O Ishwara	1660	Manually	24/*/1	0.12	0.04	Mango, Coconut, Other	100	5	Surface	Rainfed/ Well	0	0.04	Private Land	76.0307	12.3761
Hunasavadi	Kamamma S/O Late Sannakarigowda	1661	Manually	24/*/2	0.01	0.00	Mango, Coconut, Other	100	0	Surface	Rainfed/ Well	0	0.00	Private Land	76.0307	12.3761
Hunasavadi	H A puttawamy - S/O Annegowda	1662	Manually	24/*/2	0.05	0.02	Mango, Coconut, Other	100	2	Surface	Rainfed/ Well	0	0.02	Private Land	76.0307	12.3761
Hunasavadi	H A puttawamy - S/O Annegowda	1663	Manually	24/*/3	0.06	0.02	Mango, Coconut, Other	100	2	Surface	Rainfed/ Well	0	0.02	Private Land	76.0307	12.3761
Hunasavadi	H A puttawamy - S/O Annegowda	1664	Manually	24/*/4	0.06	0.02	Mango, Coconut, Other	100	2	Surface	Rainfed/ Well	0	0.02	Private Land	76.0307	12.3761
Hunasavadi	Kamamma S/O Late Sannakarigowda	1665	Manually	24/*/4	0.04	0.01	Mango, Coconut, Other	100	2	Surface	Rainfed/ Well	0	0.01	Private Land	76.0307	12.3761
Hunasavadi	Manjegowda S/O Late Sanjeevegowda	1666	Manually	25/*/1	0.07	0.02	Mango, Coconut, Other	100	3	Surface	Rainfed/ Well	0	0.02	Private Land	76.0398	12.3696
Hunasavadi	Prakasha S/O Late Venkategowda	1667	Manually	25/*/2	0.02	0.01	Mango, Coconut, Other	100	1	Surface	Rainfed/ Well	0	0.01	Private Land	76.0398	12.3696
Hunasavadi	Sharadamma late . H. Narayana	1668	Manually	25/*/3	0.07	0.02	Mango, Coconut, Other	100	3	Surface	Rainfed/ Well	0	0.02	Private Land	76.0398	12.3696
Hunasavadi	Lalithamma W/O Late H P Thimmagowda	1669	Manually	25/*/4	0.07	0.02	Mango, Coconut, Other	100	3	Surface	Rainfed/ Well	0	0.02	Private Land	76.0398	12.3696
Hunasavadi	Prakasha S/O Late Venkategowda	1670	Manually	25/*/5	0.07	0.02	Mango, Coconut, Other	100	3	Surface	Rainfed/ Well	0	0.02	Private Land	76.0398	12.3696
Hunasavadi	Lalithamma W/O Late H P Thimmagowda	1671	Manually	25/*/6	0.02	0.01	Mango, Coconut, Other	100	1	Surface	Rainfed/ Well	0	0.01	Private Land	76.0398	12.3696
Hunasavadi	Manjegowda S/O Late Sanjeevegowda	1672	Manually	25/*/7	0.02	0.01	Mango, Coconut, Other	100	1	Surface	Rainfed/ Well	0	0.01	Private Land	76.0398	12.3696
Hunasavadi	Lord coam Late . H. Narayana	1673	Manually	25/*/8	0.02	0.01	Mango, Coconut, Other	100	1	Surface	Rainfed/ Well	0	0.01	Private Land	76.0398	12.3696

Village Name	Farmer Name:	Farmer Code	Rate Type (Manually/Machinery)	Survey No:	Total Area (Ha.)	Proposed Area (Ha.)	Activity/Model/Plant/Crop Name :	Number of Plants Per Ha	No. of plants	Method of Irrigation (Drip/Ring/Surface)	Source of Irrigation (Canal/Rainfed/Well)	Area as per Type Of Land (Ha.)		Ownership of Land (Community Land/ Private Land/Other Land)	Latitude (Deg-Min-Sec)	Longitude (Deg-Min-Sec)
												Waste Land	Cultivable			
Hunasavadi	Annegowda- S/O Boregouva	1674	Manually	26/*/*	0.30	0.11	Mango, Coconut, Other	100	12	Surface	Rainfed/ Well	0	0.11	Private Land	76.0396	12.3709
Hunasavadi	Lalithamma W/O Late H P Thimmagowda	1675	Manually	27/*/1	0.14	0.05	Mango, Coconut, Other	100	6	Surface	Rainfed/ Well	0	0.05	Private Land	76.0395	12.3702
Hunasavadi	Prakasha S/O Late Venkategowda	1676	Manually	27/*/2	0.14	0.05	Mango, Coconut, Other	100	6	Surface	Rainfed/ Well	0	0.05	Private Land	76.0395	12.3702
Hunasavadi	Sharadamma w/o H Narayana	1677	Manually	27/*/3	0.14	0.05	Mango, Coconut, Other	100	6	Surface	Rainfed/ Well	0	0.05	Private Land	76.0395	12.3702
Hunasavadi	Manjegowda S/O Late Sanjeevewowda	1678	Manually	27/*/4	0.14	0.05	Mango, Coconut, Other	100	6	Surface	Rainfed/ Well	0	0.05	Private Land	76.0395	12.3702
Hunasavadi	Gopal - S/O Late Thingowda	1679	Manually	28/*/*	0.16	0.06	Mango, Coconut, Other	100	6	Surface	Rainfed/ Well	0	0.06	Private Land	76.0390	12.3708
Hunasavadi	HT Rajegowda - S/O Late Keppeauda	1680	Manually	28/*/*	0.16	0.06	Mango, Coconut, Other	100	6	Surface	Rainfed/ Well	0	0.06	Private Land	76.0390	12.3708
Hunasavadi	Savithamma w/o Mahadeva	1681	Manually	28/*/*	0.16	0.06	Mango, Coconut, Other	100	6	Surface	Rainfed/ Well	0	0.06	Private Land	76.0390	12.3708
Hunasavadi	Annegowda - S/O boregowda	1682	Manually	29/*/*	0.25	0.09	Mango, Coconut, Other	100	10	Surface	Rainfed/ Well	0	0.09	Private Land	76.0390	12.3708
Hunasavadi	Channamma w/o Thammegowda	1683	Manually	3/*/1	0.04	0.01	Mango, Coconut, Other	100	2	Surface	Rainfed/ Well	0	0.01	Private Land	76.0355	12.3742
Hunasavadi	Channamma w/o Thammegowda	1684	Manually	3/*/2	0.04	0.01	Mango, Coconut, Other	100	2	Surface	Rainfed/ Well	0	0.01	Private Land	76.0355	12.3742
Hunasavadi	Girigowda S/O Appanegowda	1685	Manually	3/*/3	0.02	0.01	Mango, Coconut, Other	100	1	Surface	Rainfed/ Well	0	0.01	Private Land	76.0355	12.3742
Hunasavadi	Shivnegowda S/O is Appanegowda	1686	Manually	3/*/3	0.02	0.01	Mango, Coconut, Other	100	1	Surface	Rainfed/ Well	0	0.01	Private Land	76.0355	12.3742
Hunasavadi	Paramesha S/O Appanegowda	1687	Manually	3/*/3	0.02	0.01	Mango, Coconut, Other	100	1	Surface	Rainfed/ Well	0	0.01	Private Land	76.0355	12.3742
Hunasavadi	Siddappa - Ankappa	1688	Manually	3/*/4A	0.70	0.25	Mango, Coconut, Other	100	28	Surface	Rainfed/ Well	0	0.25	Private Land	76.0355	12.3742
Hunasavadi	H S Suresha S/O H.T. Sannegowda	1689	Manually	3/*/4B1	0.12	0.04	Mango, Coconut, Other	100	5	Surface	Rainfed/ Well	0	0.04	Private Land	76.0355	12.3742
Hunasavadi	H T Sannegowda S/O Thimmegowda	1690	Manually	3/*/4B2	0.24	0.08	Mango, Coconut, Other	100	10	Surface	Rainfed/ Well	0	0.08	Private Land	76.0355	12.3742
Hunasavadi	Shivamma - Late Nagegowda	1691	Manually	3/*/4B2	0.17	0.06	Mango, Coconut, Other	100	7	Surface	Rainfed/ Well	0	0.06	Private Land	76.0355	12.3742
Hunasavadi	ThammeGowda S/O Late Annegowda	1693	Manually	30/*/1	0.03	0.01	Mango, Coconut, Other	100	1	Surface	Rainfed/ Well	0	0.01	Private Land	76.0392	12.3717
Hunasavadi	Boregowda s/o Javaregowda	1694	Manually	30/*/1	0.07	0.02	Mango, Coconut, Other	100	3	Surface	Rainfed/ Well	0	0.02	Private Land	76.0392	12.3717
Hunasavadi	Lakshamma - W/O Sannegowda	1695	Manually	30/*/2	0.25	0.09	Mango, Coconut, Other	100	10	Surface	Rainfed/ Well	0	0.09	Private Land	76.0392	12.3717
Hunasavadi	ThammeGowda S/O Late Annegowda	1696	Manually	30/*/2	0.23	0.08	Mango, Coconut, Other	100	9	Surface	Rainfed/ Well	0	0.08	Private Land	76.0392	12.3717
Hunasavadi	Mahadeva - Bin Mahadev	1697	Manually	30/*/2	0.20	0.07	Mango, Coconut, Other	100	8	Surface	Rainfed/ Well	0	0.07	Private Land	76.0392	12.3717
Hunasavadi	Akkayamma Late . H.B. Sideshwara	1698	Manually	30/*/3	0.57	0.20	Mango, Coconut, Other	100	23	Surface	Rainfed/ Well	0	0.20	Private Land	76.0392	12.3717
Hunasavadi	Akkayamma Late . H.B. Sideshwara	1699	Manually	30/*/4	0.07	0.02	Mango, Coconut, Other	100	3	Surface	Rainfed/ Well	0	0.02	Private Land	76.0392	12.3717
Hunasavadi	Javaragowa - S/O Thagadegowda	1700	Manually	31/*/1	0.35	0.12	Mango, Coconut, Other	100	14	Surface	Rainfed/ Well	0	0.12	Private Land	76.0383	12.3694
Hunasavadi	S. Prasanna. S/O Shivannegowda	1701	Manually	31/*/2	0.10	0.04	Mango, Coconut, Other	100	4	Surface	Rainfed/ Well	0	0.04	Private Land	76.0383	12.3694
Hunasavadi	Shivnegowda - S/O Annegowda	1702	Manually	31/*/3	0.10	0.04	Mango, Coconut, Other	100	4	Surface	Rainfed/ Well	0	0.04	Private Land	76.0383	12.3694
Hunasavadi	S. Prasanna. S/O Shivagowda	1703	Manually	31/*/4	0.20	0.07	Mango, Coconut, Other	100	8	Surface	Rainfed/ Well	0	0.07	Private Land	76.0383	12.3694
Hunasavadi	Shobha S/O HK Venkategowda	1704	Manually	31/*/5	0.20	0.07	Mango, Coconut, Other	100	8	Surface	Rainfed/ Well	0	0.07	Private Land	76.0383	12.3694
Hunasavadi	H.A. Javaragowa S/O Annegowda	1705	Manually	31/*/6	0.20	0.07	Mango, Coconut, Other	100	8	Surface	Rainfed/ Well	0	0.07	Private Land	76.0383	12.3694
Hunasavadi	Lakshamma - W/O Thammegowda	1706	Manually	32/*/*	0.10	0.04	Mango, Coconut, Other	100	4	Surface	Rainfed/ Well	0	0.04	Private Land	76.0392	12.3717
Hunasavadi	H B govindegowda - boregowda	1707	Manually	32/*/*	0.44	0.15	Mango, Coconut, Other	100	18	Surface	Rainfed/ Well	0	0.15	Private Land	76.0392	12.3717
Hunasavadi	Tammegowda S/O Late annegowda	1708	Manually	32/*/*	0.10	0.04	Mango, Coconut, Other	100	4	Surface	Rainfed/ Well	0	0.04	Private Land	76.0392	12.3717
Hunasavadi	Akkayamma - W/O sambhugowda	1709	Manually	32/*/*	0.55	0.19	Mango, Coconut, Other	100	22	Surface	Rainfed/ Well	0	0.19	Private Land	76.0392	12.3717
Hunasavadi	Chetan Kumar, Nagaraj, to Late S/O H A	1710	Manually	32/*/*	0.55	0.19	Mango, Coconut, Other	100	22	Surface	Rainfed/ Well	0	0.19	Private Land	76.0392	12.3717
Hunasavadi	KaLategowda - S/O kaLategowda	1711	Manually	33/*/*	1.42	0.50	Mango, Coconut, Other	100	57	Surface	Rainfed/ Well	0	0.50	Private Land	76.0384	12.3703
Hunasavadi	Boregowda - S/O Javare Gowda	1712	Manually	33/*/*	0.00	0.00	Mango, Coconut, Other	100	0	Surface	Rainfed/ Well	0	0.00	Private Land	76.0384	12.3703
Hunasavadi	Tahasildar Order BPR 47 / 44-45 date -	1713	Manually	33/*/*	0.00	0.00	Mango, Coconut, Other	100	0	Surface	Rainfed/ Well	0	0.00	Private Land	76.0384	12.3703

Village Name	Farmer Name:	Farmer Code	Rate Type (Manually/Machinery)	Survey No:	Total Area (Ha.)	Proposed Area (Ha.)	Activity/Model/Plant/Crop Name :	Number of Plants Per Ha	No. of plants	Method of Irrigation (Drip/Ring/Surface)	Source of Irrigation (Canal/Rainfed/Well)	Area as per Type Of Land (Ha.)		Ownership of Land (Community Land/ Private Land/Other Land)	Latitude (Deg-Min-Sec)	Longitude (Deg-Min-Sec)
												Waste Land	Cultivable			
Hunasavadi	this 1012 / 44-45 date 1-6-45 vide -	1714	Manually	33/*/*	0.00	0.00	Mango, Coconut, Other	100	0	Surface	Rainfed/ Well	0	0.00	Private Land	76.0384	12.3703
Hunasavadi	H.T. Nagaraju S/O tammegowda	1716	Manually	34/*/1	0.13	0.05	Mango, Coconut, Other	100	5	Surface	Rainfed/ Well	0	0.05	Private Land	76.0383	12.3694
Hunasavadi	H.T. Nagaraju S/O tammegowda	1717	Manually	34/*/2	0.09	0.03	Mango, Coconut, Other	100	4	Surface	Rainfed/ Well	0	0.03	Private Land	76.0383	12.3694
Hunasavadi	H T Govindegowda s/o Late Thammegowda	1718	Manually	34/*/3	0.11	0.04	Mango, Coconut, Other	100	4	Surface	Rainfed/ Well	0	0.04	Private Land	76.0383	12.3694
Hunasavadi	H T Govindegowda s/o Late Thammegowda	1719	Manually	34/*/4	0.12	0.04	Mango, Coconut, Other	100	5	Surface	Rainfed/ Well	0	0.04	Private Land	76.0383	12.3694
Hunasavadi	H T Govindegowda s/o Late Thammegowda	1720	Manually	35/*/*	0.63	0.22	Mango, Coconut, Other	100	25	Surface	Rainfed/ Well	0	0.22	Private Land	76.0383	12.3694
Hunasavadi	H T Govindegowda s/o Late Thammegowda	1721	Manually	36/*/*	0.86	0.30	Mango, Coconut, Other	100	34	Surface	Rainfed/ Well	0	0.30	Private Land	76.0395	12.3682
Hunasavadi	Lalithamma W/O Late H P Thimmagowda	1722	Manually	36/*/*	0.86	0.30	Mango, Coconut, Other	100	34	Surface	Rainfed/ Well	0	0.30	Private Land	76.0395	12.3682
Hunasavadi	Prakasha Late Venkategowda	1723	Manually	36/*/*	0.86	0.30	Mango, Coconut, Other	100	34	Surface	Rainfed/ Well	0	0.30	Private Land	76.0395	12.3682
Hunasavadi	Sharadamma Co. Late H. H. Narayana	1724	Manually	36/*/*	0.86	0.30	Mango, Coconut, Other	100	34	Surface	Rainfed/ Well	0	0.30	Private Land	76.0395	12.3682
Hunasavadi	Sannajavaregowda s/o Late Thammegowda	1725	Manually	37/*/1	0.74	0.26	Mango, Coconut, Other	100	30	Surface	Rainfed/ Well	0	0.26	Private Land	76.0376	12.3684
Hunasavadi	H B Govindegowda - S/O Boregowda	1726	Manually	37/*/1	0.40	0.14	Mango, Coconut, Other	100	16	Surface	Rainfed/ Well	0	0.14	Private Land	76.0376	12.3684
Hunasavadi	Boregowda - S/O Jawaregowda	1727	Manually	37/*/1	0.40	0.14	Mango, Coconut, Other	100	16	Surface	Rainfed/ Well	0	0.14	Private Land	76.0376	12.3684
Hunasavadi	Nanjamma - W/O boregowda	1728	Manually	37/*/1	0.80	0.28	Mango, Coconut, Other	100	32	Surface	Rainfed/ Well	0	0.28	Private Land	76.0376	12.3684
Hunasavadi	Gowramma Co Chulakalategowda	1729	Manually	37/*/2	0.55	0.19	Mango, Coconut, Other	100	22	Surface	Rainfed/ Well	0	0.19	Private Land	76.0376	12.3684
Hunasavadi	Chandamma W/O Late Chilategowda	1730	Manually	37/*/3	0.54	0.19	Mango, Coconut, Other	100	22	Surface	Rainfed/ Well	0	0.19	Private Land	76.0376	12.3684
Hunasavadi	D V Nagesh S/O Venugopala.D.S. -	1731	Manually	37/*/4	0.20	0.07	Mango, Coconut, Other	100	8	Surface	Rainfed/ Well	0	0.07	Private Land	76.0376	12.3684
Hunasavadi	D V Nagesh S/O Venugopala.D.S. -	1732	Manually	37/*/5	0.20	0.07	Mango, Coconut, Other	100	8	Surface	Rainfed/ Well	0	0.07	Private Land	76.0376	12.3684
Hunasavadi	Po .. Swami - S/O Nanjapa	1733	Manually	38/*/*	1.49	0.52	Mango, Coconut, Other	100	60	Surface	Rainfed/ Well	0	0.52	Private Land	76.0376	12.3684
Hunasavadi	Huchhanayaka Huchhayya S/O Tayi Kalya	1734	Manually	39/*/1	0.12	0.04	Mango, Coconut, Other	100	5	Surface	Rainfed/ Well	0	0.04	Private Land	76.0383	12.3668
Hunasavadi	Small Balance S/O AmuLatet	1735	Manually	39/*/1	0.12	0.04	Mango, Coconut, Other	100	5	Surface	Rainfed/ Well	0	0.04	Private Land	76.0383	12.3668
Hunasavadi	H K Hanumanthaya S/O Karanayaka	1736	Manually	39/*/1	0.44	0.15	Mango, Coconut, Other	100	18	Surface	Rainfed/ Well	0	0.15	Private Land	76.0383	12.3668
Hunasavadi	Huchhanayaka Huchhayya S/O Tayi Kalya	1737	Manually	39/*/2	0.14	0.05	Mango, Coconut, Other	100	6	Surface	Rainfed/ Well	0	0.05	Private Land	76.0383	12.3668
Hunasavadi	Sannakalanayaka s/o Thayi kalaiah	1738	Manually	39/*/2	0.15	0.05	Mango, Coconut, Other	100	6	Surface	Rainfed/ Well	0	0.05	Private Land	76.0383	12.3668
Hunasavadi	H K Hanumanthaya S/O Karanayaka	1739	Manually	39/*/2	0.30	0.11	Mango, Coconut, Other	100	12	Surface	Rainfed/ Well	0	0.11	Private Land	76.0383	12.3668
Hunasavadi	H M Govindegowda - S/O Marigouda	1740	Manually	39/*/3	1.37	0.48	Mango, Coconut, Other	100	55	Surface	Rainfed/ Well	0	0.48	Private Land	76.0383	12.3668
Hunasavadi	Thayamma H M Govindegowda. -	1741	Manually	39/*/4	0.05	0.02	Mango, Coconut, Other	100	2	Surface	Rainfed/ Well	0	0.02	Private Land	76.0383	12.3668
Hunasavadi	H M Govindegowda - S/O Marigouda	1742	Manually	39/*/5	0.10	0.04	Mango, Coconut, Other	100	4	Surface	Rainfed/ Well	0	0.04	Private Land	76.0383	12.3668
Hunasavadi	Thayamma H M Govindegowda. -	1743	Manually	39/*/6	0.05	0.02	Mango, Coconut, Other	100	2	Surface	Rainfed/ Well	0	0.02	Private Land	76.0383	12.3668
Hunasavadi	Thayamma H M Govindegowda. -	1744	Manually	39/*/7	0.10	0.04	Mango, Coconut, Other	100	4	Surface	Rainfed/ Well	0	0.04	Private Land	76.0383	12.3668
Hunasavadi	Nagaraju - S/O Puttaswamigowda	1745	Manually	4/*/1	0.10	0.04	Mango, Coconut, Other	100	4	Surface	Rainfed/ Well	0	0.04	Private Land	76.0354	12.3705
Hunasavadi	H.M. Ramakrishna S/O Marigowda	1746	Manually	4/*/2	0.05	0.02	Mango, Coconut, Other	100	2	Surface	Rainfed/ Well	0	0.02	Private Land	76.0354	12.3705
Hunasavadi	Sarojamma Co Siddalingappa	1747	Manually	4/*/2	0.10	0.04	Mango, Coconut, Other	100	4	Surface	Rainfed/ Well	0	0.04	Private Land	76.0354	12.3705
Hunasavadi	Nilavati S/O Late HK Venkategowda	1748	Manually	4/*/2	0.12	0.04	Mango, Coconut, Other	100	5	Surface	Rainfed/ Well	0	0.04	Private Land	76.0354	12.3705
Hunasavadi	H.M. Govindegowda S/O Marigouda	1749	Manually	4/*/2	0.05	0.02	Mango, Coconut, Other	100	2	Surface	Rainfed/ Well	0	0.02	Private Land	76.0354	12.3705
Hunasavadi	Boregowda S/O Siddegowda	1750	Manually	4/*/2	0.20	0.07	Mango, Coconut, Other	100	8	Surface	Rainfed/ Well	0	0.07	Private Land	76.0354	12.3705
Hunasavadi	H.M. Putrajaygowda S/O Marigouda	1751	Manually	4/*/2	0.09	0.03	Mango, Coconut, Other	100	4	Surface	Rainfed/ Well	0	0.03	Private Land	76.0354	12.3705
Hunasavadi	Nagaraju - S/O Puttaswamigowda	1752	Manually	4/*/3	0.54	0.19	Mango, Coconut, Other	100	22	Surface	Rainfed/ Well	0	0.19	Private Land	76.0354	12.3705
Hunasavadi	Manjula W/O Late Mahadeva	1753	Manually	4/*/4	0.29	0.10	Mango, Coconut, Other	100	12	Surface	Rainfed/ Well	0	0.10	Private Land	76.0354	12.3705

Village Name	Farmer Name:	Farmer Code	Rate Type (Manually/Machinery)	Survey No:	Total Area (Ha.)	Proposed Area (Ha.)	Activity/Model/Plant/Crop Name :	Number of Plants Per Ha	No. of plants	Method of Irrigation (Drip/Ring/Surface)	Source of Irrigation (Canal/Rainfed/Well)	Area as per Type Of Land (Ha.)		Ownership of Land (Community Land/ Private Land/Other Land)	Latitude (Deg-Min-Sec)	Longitude (Deg-Min-Sec)
												Waste Land	Cultivable			
Hunasavadi	Siddalingaiah - S/O Somaiah	1754	Manually	4/*5	0.03	0.01	Mango, Coconut, Other	100	1	Surface	Rainfed/ Well	0	0.01	Private Land	76.0354	12.3705
Hunasavadi	Govindegowda S/O Late Sanjeevewowda -	1755	Manually	4/*5	0.03	0.01	Mango, Coconut, Other	100	1	Surface	Rainfed/ Well	0	0.01	Private Land	76.0354	12.3705
Hunasavadi	Lalithamma W/O Late H P Thimmagowda	1756	Manually	4/*5	0.03	0.01	Mango, Coconut, Other	100	1	Surface	Rainfed/ Well	0	0.01	Private Land	76.0354	12.3705
Hunasavadi	Prakash S/O Late Venkategowda	1757	Manually	4/*5	0.03	0.01	Mango, Coconut, Other	100	1	Surface	Rainfed/ Well	0	0.01	Private Land	76.0354	12.3705
Hunasavadi	Sharadamma w/o Late H. H. Narayana	1758	Manually	4/*5	0.03	0.01	Mango, Coconut, Other	100	1	Surface	Rainfed/ Well	0	0.01	Private Land	76.0354	12.3705
Hunasavadi	Thayamma w/o H M Govindegowda	1759	Manually	40/*1	0.30	0.11	Mango, Coconut, Other	100	12	Surface	Rainfed/ Well	0	0.11	Private Land	76.0406	12.3669
Hunasavadi	Thayamma w/o H M Govindegowda	1760	Manually	40/*2	0.28	0.10	Mango, Coconut, Other	100	11	Surface	Rainfed/ Well	0	0.10	Private Land	76.0406	12.3669
Hunasavadi	Thayamma w/o Govindegowda	1761	Manually	40/*3	0.18	0.06	Mango, Coconut, Other	100	7	Surface	Rainfed/ Well	0	0.06	Private Land	76.0406	12.3669
Hunasavadi	Kalaiyya - S/O kalyya	1762	Manually	41/**	2.09	0.73	Mango, Coconut, Other	100	84	Surface	Rainfed/ Well	0	0.73	Private Land	76.0395	12.3682
Hunasavadi	Krishnanayaka - S/O Lakshmanayaka	1763	Manually	42/*1	0.32	0.11	Mango, Coconut, Other	100	13	Surface	Rainfed/ Well	0	0.11	Private Land	76.0395	12.3682
Hunasavadi	J K Lakshmegowda S/O KaLategowda	1764	Manually	42/*2	0.40	0.14	Mango, Coconut, Other	100	16	Surface	Rainfed/ Well	0	0.14	Private Land	76.0395	12.3682
Hunasavadi	HV Ravi S/O HK Venkategowda	1765	Manually	42/*3	0.40	0.14	Mango, Coconut, Other	100	16	Surface	Rainfed/ Well	0	0.14	Private Land	76.0395	12.3682
Hunasavadi	Puttarajegowda - S/O Marigowda	1766	Manually	42/*4	0.40	0.14	Mango, Coconut, Other	100	16	Surface	Rainfed/ Well	0	0.14	Private Land	76.0395	12.3682
Hunasavadi	HV Ravi S/O Venkategowda	1767	Manually	42/*5	0.40	0.14	Mango, Coconut, Other	100	16	Surface	Rainfed/ Well	0	0.14	Private Land	76.0395	12.3682
Hunasavadi	G K Lakshmegowda - S/O KaLategowda	1768	Manually	42/*6	0.40	0.14	Mango, Coconut, Other	100	16	Surface	Rainfed/ Well	0	0.14	Private Land	76.0395	12.3682
Hunasavadi	HA Shantegowda S/O Late Annegowda. -	1769	Manually	43/*1	1.64	0.57	Mango, Coconut, Other	100	66	Surface	Rainfed/ Well	0	0.57	Private Land	76.0395	12.3682
Hunasavadi	Y.V. Usha Co. Y.S.Vishwanath	1770	Manually	43/*2	0.40	0.14	Mango, Coconut, Other	100	16	Surface	Rainfed/ Well	0	0.14	Private Land	76.0395	12.3682
Hunasavadi	K M Umavati Co. Late K K Madhyya	1771	Manually	43/*3	0.40	0.14	Mango, Coconut, Other	100	16	Surface	Rainfed/ Well	0	0.14	Private Land	76.0395	12.3682
Hunasavadi	H V Ravi S/O H K Venkategowda	1772	Manually	44/*1	0.60	0.21	Mango, Coconut, Other	100	24	Surface	Rainfed/ Well	0	0.21	Private Land	76.0395	12.3682
Hunasavadi	Lakshamma Co H P Thimmagowda	1773	Manually	44/*2	0.30	0.11	Mango, Coconut, Other	100	12	Surface	Rainfed/ Well	0	0.11	Private Land	76.0395	12.3682
Hunasavadi	Putnamma - Co CheLategowda	1774	Manually	44/*3	0.62	0.22	Mango, Coconut, Other	100	25	Surface	Rainfed/ Well	0	0.22	Private Land	76.0395	12.3682
Hunasavadi	Lakshamma Co H P Thimmagowda	1775	Manually	45/*1	0.29	0.10	Mango, Coconut, Other	100	12	Surface	Rainfed/ Well	0	0.10	Private Land	76.0395	12.3682
Hunasavadi	SHARAMAMMA CO. HM PUTTARAJEGOWDA	1776	Manually	45/*2	0.32	0.11	Mango, Coconut, Other	100	13	Surface	Rainfed/ Well	0	0.11	Private Land	76.0395	12.3682
Hunasavadi	Manjula W/O Late Chikkegowda	1777	Manually	45/*3	0.72	0.25	Mango, Coconut, Other	100	29	Surface	Rainfed/ Well	0	0.25	Private Land	76.0395	12.3682
Hunasavadi	H M Puttarajegowda - S/O Marigowda	1778	Manually	45/*4	0.25	0.09	Mango, Coconut, Other	100	10	Surface	Rainfed/ Well	0	0.09	Private Land	76.0395	12.3682
Hunasavadi	Lakshamma W/O Late H P Thimmagowda	1779	Manually	45/*5	0.20	0.07	Mango, Coconut, Other	100	8	Surface	Rainfed/ Well	0	0.07	Private Land	76.0395	12.3682
Hunasavadi	Sarajamma W/O Late Siddhalingappa	1780	Manually	45/*6	0.56	0.20	Mango, Coconut, Other	100	22	Surface	Rainfed/ Well	0	0.20	Private Land	76.0395	12.3682
Hunasavadi	H M Ramakrishna - S/O Marigowda	1781	Manually	46/*1	0.38	0.13	Mango, Coconut, Other	100	15	Surface	Rainfed/ Well	0	0.13	Private Land	76.0395	12.3682
Hunasavadi	HV. Ravi S/O HK Venkategowda Hunasavadi	1782	Manually	46/*2	0.39	0.14	Mango, Coconut, Other	100	16	Surface	Rainfed/ Well	0	0.14	Private Land	76.0395	12.3682
Hunasavadi	H M Ramakrishna - S/O Marigowda	1783	Manually	46/*3	0.76	0.27	Mango, Coconut, Other	100	30	Surface	Rainfed/ Well	0	0.27	Private Land	76.0395	12.3682
Hunasavadi	HV Ravi S/O HK Venkategowda	1784	Manually	46/*4	1.05	0.37	Mango, Coconut, Other	100	42	Surface	Rainfed/ Well	0	0.37	Private Land	76.0395	12.3682
Hunasavadi	H M Ramakrishna - S/O Marigowda	1785	Manually	46/*5	0.30	0.11	Mango, Coconut, Other	100	12	Surface	Rainfed/ Well	0	0.11	Private Land	76.0395	12.3682
Hunasavadi	Ananthakumara - Hanumanthappa	1786	Manually	47/*1	1.60	0.56	Mango, Coconut, Other	100	64	Surface	Rainfed/ Well	0	0.56	Private Land	76.0395	12.3682
Hunasavadi	Ananthakumara S/O Hanumanthappa	1787	Manually	47/*2	1.59	0.56	Mango, Coconut, Other	100	64	Surface	Rainfed/ Well	0	0.56	Private Land	76.0395	12.3682
Hunasavadi	Rani - W/O R N Satish	1788	Manually	48/**	1.01	0.35	Mango, Coconut, Other	100	40	Surface	Rainfed/ Well	0	0.35	Private Land	76.0395	12.3682
Hunasavadi	Bohramma, Meenya -	1789	Manually	5/*1	0.42	0.15	Mango, Coconut, Other	100	17	Surface	Rainfed/ Well	0	0.15	Private Land	76.0361	12.3704
Hunasavadi	Sakamma Co. Lakshmanayaka	1790	Manually	5/*1	1.10	0.39	Mango, Coconut, Other	100	44	Surface	Rainfed/ Well	0	0.39	Private Land	76.0361	12.3704
Hunasavadi	Radhamma - Co. Basavaraju	1791	Manually	5/*2	0.63	0.22	Mango, Coconut, Other	100	25	Surface	Rainfed/ Well	0	0.22	Private Land	76.0361	12.3704
Hunasavadi	H.M.Ramakrishna - S/O Marigowda	1792	Manually	5/*3	0.80	0.28	Mango, Coconut, Other	100	32	Surface	Rainfed/ Well	0	0.28	Private Land	76.0361	12.3704



Village Name	Farmer Name:	Farmer Code	Rate Type (Manually/Machinery)	Survey No:	Total Area (Ha.)	Proposed Area (Ha.)	Activity/Model/Plant/Crop Name :	Number of Plants Per Ha	No. of plants	Method of Irrigation (Drip/Ring/Surface)	Source of Irrigation (Canal/Rainfed/Well)	Area as per Type Of Land (Ha.)		Ownership of Land (Community Land/ Private Land/Other Land)	Latitude (Deg-Min-Sec)	Longitude (Deg-Min-Sec)
												Waste Land	Cultivable			
Hunasavadi	Radhamma - Co. Basavaraju	1793	Manually	5/*/4	0.17	0.06	Mango, Coconut, Other	100	7	Surface	Rainfed/ Well	0	0.06	Private Land	76.0361	12.3704
Hunasavadi	Sannakalanayka s/o kalanayka	1794	Manually	57/*/1	0.20	0.07	Mango, Coconut, Other	100	8	Surface	Rainfed/ Well	0	0.07	Private Land	76.0408	12.3627
Hunasavadi	H K Hanumanthaya S/O Karanayaka	1795	Manually	57/*/2	1.23	0.43	Mango, Coconut, Other	100	49	Surface	Rainfed/ Well	0	0.43	Private Land	76.0408	12.3627
Hunasavadi	Sannakalanayka s/o kalanayka	1796	Manually	57/*/3	0.41	0.14	Mango, Coconut, Other	100	16	Surface	Rainfed/ Well	0	0.14	Private Land	76.0408	12.3627
Hunasavadi	Huchhanayka S/O Kalanayka	1797	Manually	57/*/4	0.61	0.21	Mango, Coconut, Other	100	24	Surface	Rainfed/ Well	0	0.21	Private Land	76.0408	12.3627
Hunasavadi	Krishnanayaka S/O Lakshmanayaka	1798	Manually	57/*/5	1.23	0.43	Mango, Coconut, Other	100	49	Surface	Rainfed/ Well	0	0.43	Private Land	76.0408	12.3627
Hunasavadi	Sarojamma W/O Late Siddhalingappa	1799	Manually	58/*/1	0.65	0.23	Mango, Coconut, Other	100	26	Surface	Rainfed/ Well	0	0.23	Private Land	76.0388	12.3615
Hunasavadi	H P Naveen S/O H M Puttarajegowda. -	1800	Manually	58/*/2	0.65	0.23	Mango, Coconut, Other	100	26	Surface	Rainfed/ Well	0	0.23	Private Land	76.0388	12.3615
Hunasavadi	Huchhamma w/o Chaluvaiiah	1801	Manually	59/*/1	1.34	0.47	Mango, Coconut, Other	100	54	Surface	Rainfed/ Well	0	0.47	Private Land	76.0399	12.3642
Hunasavadi	Lakshamma S/O S/O Javaraiah	1802	Manually	59/*/2	1.20	0.42	Mango, Coconut, Other	100	48	Surface	Rainfed/ Well	0	0.42	Private Land	76.0399	12.3642
Hunasavadi	Puttaraju Late Vairamudaiah	1803	Manually	59/*/3	1.34	0.47	Mango, Coconut, Other	100	54	Surface	Rainfed/ Well	0	0.47	Private Land	76.0399	12.3642
Hunasavadi	Huchhamma w/o Kengaiiah	1804	Manually	59/*/4	1.20	0.42	Mango, Coconut, Other	100	48	Surface	Rainfed/ Well	0	0.42	Private Land	76.0399	12.3642
Hunasavadi	H.T. Nagaraju S/O Thamegowda	1805	Manually	6/*/1	0.70	0.25	Mango, Coconut, Other	100	28	Surface	Rainfed/ Well	0	0.25	Private Land	76.0360	12.3739
Hunasavadi	H N Devaraju S/O Nagaraju. -	1806	Manually	6/*/2	0.96	0.34	Mango, Coconut, Other	100	38	Surface	Rainfed/ Well	0	0.34	Private Land	76.0360	12.3739
Hunasavadi	H.T. Nagaraju S/O Thamegowda	1807	Manually	6/*/3	0.20	0.07	Mango, Coconut, Other	100	8	Surface	Rainfed/ Well	0	0.07	Private Land	76.0360	12.3739
Hunasavadi	H Chandrashekhar S/O Hanumanthaiiah. -	1808	Manually	60/*/1	0.56	0.20	Mango, Coconut, Other	100	22	Surface	Rainfed/ Well	0	0.20	Private Land	76.0374	12.3639
Hunasavadi	Lakshamma W/O Late H P Thimmgowda	1809	Manually	60/*/2	0.16	0.06	Mango, Coconut, Other	100	6	Surface	Rainfed/ Well	0	0.06	Private Land	76.0374	12.3639
Hunasavadi	H Chandrashekhar S/O Hanumanthaiiah. -	1810	Manually	60/*/3	0.35	0.12	Mango, Coconut, Other	100	14	Surface	Rainfed/ Well	0	0.12	Private Land	76.0374	12.3639
Hunasavadi	Lakshamma W/O Late H P Thimmgowda	1811	Manually	60/*/4	0.38	0.13	Mango, Coconut, Other	100	15	Surface	Rainfed/ Well	0	0.13	Private Land	76.0374	12.3639
Hunasavadi	H Chandrashekhar S/O Hanumanthaiiah. -	1812	Manually	60/*/5	0.51	0.18	Mango, Coconut, Other	100	20	Surface	Rainfed/ Well	0	0.18	Private Land	76.0374	12.3639
Hunasavadi	Lakshamma W/O Late H P Thimmgowda	1813	Manually	60/*/6	0.78	0.27	Mango, Coconut, Other	100	31	Surface	Rainfed/ Well	0	0.27	Private Land	76.0374	12.3639
Hunasavadi	Huchhamma - S/O Kengeya	1814	Manually	65/*/1	0.19	0.07	Mango, Coconut, Other	100	8	Surface	Rainfed/ Well	0	0.07	Private Land	76.0363	12.3630
Hunasavadi	Chandramma - S/O Kengeya	1815	Manually	65/*/1	0.20	0.07	Mango, Coconut, Other	100	8	Surface	Rainfed/ Well	0	0.07	Private Land	76.0363	12.3630
Hunasavadi	Venkatamma - S/O Kengeya	1816	Manually	65/*/2	0.20	0.07	Mango, Coconut, Other	100	8	Surface	Rainfed/ Well	0	0.07	Private Land	76.0363	12.3630
Hunasavadi	Madhu H.B. S/O Late babu ha	1817	Manually	65/*/3	0.60	0.21	Mango, Coconut, Other	100	24	Surface	Rainfed/ Well	0	0.21	Private Land	76.0363	12.3630
Hunasavadi	Sarojamma - W/O Siddalingappa	1818	Manually	66/*/1	0.08	0.03	Mango, Coconut, Other	100	3	Surface	Rainfed/ Well	0	0.03	Private Land	76.0363	12.3630
Hunasavadi	Nilavati S/O Late HK Venkategowda	1819	Manually	66/*/1	0.08	0.03	Mango, Coconut, Other	100	3	Surface	Rainfed/ Well	0	0.03	Private Land	76.0363	12.3630
Hunasavadi	Thayamma Co H M Govindgowda	1820	Manually	66/*/1	0.16	0.06	Mango, Coconut, Other	100	6	Surface	Rainfed/ Well	0	0.06	Private Land	76.0363	12.3630
Hunasavadi	Sarojamma - W/O Siddalingappa	1821	Manually	66/*/2	0.28	0.10	Mango, Coconut, Other	100	11	Surface	Rainfed/ Well	0	0.10	Private Land	76.0363	12.3630
Hunasavadi	Nilavati S/O Late HK Venkategowda	1822	Manually	66/*/2	0.29	0.10	Mango, Coconut, Other	100	12	Surface	Rainfed/ Well	0	0.10	Private Land	76.0363	12.3630
Hunasavadi	H M Govindgowda - S/O Marigouda	1823	Manually	66/*/2	0.57	0.20	Mango, Coconut, Other	100	23	Surface	Rainfed/ Well	0	0.20	Private Land	76.0363	12.3630
Hunasavadi	Indrakumar H E S/O Ishwar	1824	Manually	7/*/1	0.06	0.02	Mango, Coconut, Other	100	2	Surface	Rainfed/ Well	0	0.02	Private Land	76.0365	12.3741
Hunasavadi	Savitri S/O HD Jayappa	1825	Manually	7/*/2	0.20	0.07	Mango, Coconut, Other	100	8	Surface	Rainfed/ Well	0	0.07	Private Land	76.0365	12.3741
Hunasavadi	HJ Venkatesh S/O HD Jayappa	1826	Manually	7/*/3	1.20	0.42	Mango, Coconut, Other	100	48	Surface	Rainfed/ Well	0	0.42	Private Land	76.0365	12.3741
Hunasavadi	H A Nagaraju S/O Annegowda	1827	Manually	7/*/4	0.60	0.21	Mango, Coconut, Other	100	24	Surface	Rainfed/ Well	0	0.21	Private Land	76.0365	12.3741
Hunasavadi	HJ Venkatesh S/O HD Jayappa	1828	Manually	7/*/5	0.09	0.03	Mango, Coconut, Other	100	4	Surface	Rainfed/ Well	0	0.03	Private Land	76.0365	12.3741
Hunasavadi	Manjunatha.P R S/O P.C.Ratnakar. -	1829	Manually	71/*/1	0.48	0.17	Mango, Coconut, Other	100	19	Surface	Rainfed/ Well	0	0.17	Private Land	76.0347	12.3683
Hunasavadi	Sharadamma - W/O H Narayana	1830	Manually	71/*/2	0.40	0.14	Mango, Coconut, Other	100	16	Surface	Rainfed/ Well	0	0.14	Private Land	76.0347	12.3683
Hunasavadi	Govindgowda S/O Late Sanjeevewowda -	1831	Manually	71/*/2	0.40	0.14	Mango, Coconut, Other	100	16	Surface	Rainfed/ Well	0	0.14	Private Land	76.0347	12.3683

Village Name	Farmer Name:	Farmer Code	Rate Type (Manually/Machinery)	Survey No:	Total Area (Ha.)	Proposed Area (Ha.)	Activity/Model/Plant/Crop Name :	Number of Plants Per Ha	No. of plants	Method of Irrigation (Drip/Ring/Surface)	Source of Irrigation (Canal/Rainfed/Well)	Area as per Type Of Land (Ha.)		Ownership of Land (Community Land/ Private Land/Other Land)	Latitude (Deg-Min-Sec)	Longitude (Deg-Min-Sec)
												Waste Land	Cultivable			
Hunasavadi	Prakash S/O Late Venkategowda	1832	Manually	71/*2	0.40	0.14	Mango, Coconut, Other	100	16	Surface	Rainfed/ Well	0	0.14	Private Land	76.0347	12.3683
Hunasavadi	H.T. Nagaraju S/O H P Thimmagowda	1833	Manually	71/*3	0.40	0.14	Mango, Coconut, Other	100	16	Surface	Rainfed/ Well	0	0.14	Private Land	76.0347	12.3683
Hunasavadi	Chaluvaiiah s/o Chaluvaiiah	1834	Manually	72/**	0.32	0.11	Mango, Coconut, Other	100	13	Surface	Rainfed/ Well	0	0.11	Private Land	76.0347	12.3683
Hunasavadi	Kumara S/O Shivalinga Gowda	1835	Manually	8/**	1.55	0.54	Mango, Coconut, Other	100	62	Surface	Rainfed/ Well	0	0.54	Private Land	76.0347	
Hunasavadi	Shivanna S/O Bojegovda	1836	Manually	9/*1	0.15	0.05	Mango, Coconut, Other	100	6	Surface	Rainfed/ Well	0	0.05	Private Land	76.0372	12.3734
Hunasavadi	Javaraya S/O minority	1837	Manually	9/*10	0.28	0.10	Mango, Coconut, Other	100	11	Surface	Rainfed/ Well	0	0.10	Private Land	76.0372	12.3734
Hunasavadi	Sanjunayaka S/O H S Nagaraju	1838	Manually	9/*11	0.64	0.22	Mango, Coconut, Other	100	26	Surface	Rainfed/ Well	0	0.22	Private Land	76.0372	12.3734
Hunasavadi	Srinivasanayaka S/O H S Nagaraju	1839	Manually	9/*2	0.16	0.06	Mango, Coconut, Other	100	6	Surface	Rainfed/ Well	0	0.06	Private Land	76.0372	12.3734
Hunasavadi	Swamigowda S/O Bozegowda	1840	Manually	9/*3	0.30	0.11	Mango, Coconut, Other	100	12	Surface	Rainfed/ Well	0	0.11	Private Land	76.0372	12.3734
Hunasavadi	Srinivasanayaka S/O H S Nagaraju	1841	Manually	9/*4	0.30	0.11	Mango, Coconut, Other	100	12	Surface	Rainfed/ Well	0	0.11	Private Land	76.0372	12.3734
Hunasavadi	Lakshamma Co Bojegovda	1842	Manually	9/*5	0.15	0.05	Mango, Coconut, Other	100	6	Surface	Rainfed/ Well	0	0.05	Private Land	76.0372	12.3734
Hunasavadi	Javaraya S/O minority	1843	Manually	9/*6	0.14	0.05	Mango, Coconut, Other	100	6	Surface	Rainfed/ Well	0	0.05	Private Land	76.0372	12.3734
Hunasavadi	Srinivasanayaka S/O H S Nagaraju	1844	Manually	9/*7	0.33	0.12	Mango, Coconut, Other	100	13	Surface	Rainfed/ Well	0	0.12	Private Land	76.0372	12.3734
Hunasavadi	Javaraya S/O minority	1845	Manually	9/*8	0.25	0.09	Mango, Coconut, Other	100	10	Surface	Rainfed/ Well	0	0.09	Private Land	76.0372	12.3734
Hunasavadi	Sanjunayaka S/O H S Nagaraju	1846	Manually	9/*9	0.24	0.08	Mango, Coconut, Other	100	10	Surface	Rainfed/ Well	0	0.08	Private Land	76.0372	12.3734
Kundanahalli	Dhananjaya P R. S/O Raju P V	1847	Manually	1/*1	0.50	0.18	Mango, Coconut, Other	100	20	Surface	Rainfed/ Well	0	0.18	Private Land	76.0373	12.3833
Kundanahalli	Radhika R Pai w/o . P D Rajaram Pai. - - Land	1848	Manually	1/*2	0.95	0.33	Mango, Coconut, Other	100	38	Surface	Rainfed/ Well	0	0.33	Private Land	76.0373	12.3833
Kundanahalli	P V Srinivas - S/O big Venkategowda	1849	Manually	1/*3	0.37	0.13	Mango, Coconut, Other	100	15	Surface	Rainfed/ Well	0	0.13	Private Land	76.0373	12.3833
Kundanahalli	PV Srinivasa S/O Late Large Venkategowda.	1850	Manually	1/*4	0.65	0.23	Mango, Coconut, Other	100	26	Surface	Rainfed/ Well	0	0.23	Private Land	76.0373	12.3833
Kundanahalli	Radhika Ar Pai w/o . P D Rajaram Pai. - - Land	1851	Manually	1/*5	0.09	0.03	Mango, Coconut, Other	100	4	Surface	Rainfed/ Well	0	0.03	Private Land	76.0373	12.3833
Kundanahalli	Biennial Do. w/o . Elfo Joseph	1852	Manually	1/*6	0.60	0.21	Mango, Coconut, Other	100	24	Surface	Rainfed/ Well	0	0.21	Private Land	76.0373	12.3833
Kundanahalli	Dhananjaya P R. S/O Raju P V	1853	Manually	1/*7	0.06	0.02	Mango, Coconut, Other	100	2	Surface	Rainfed/ Well	0	0.02	Private Land	76.0373	12.3833
Kundanahalli	P R Venugopal. S/O P V Raju	1854	Manually	1/*8	0.90	0.32	Mango, Coconut, Other	100	36	Surface	Rainfed/ Well	0	0.32	Private Land	76.0373	12.3833
Kundanahalli	Nagesh S/O Mallashetti	1855	Manually	10/**	0.11	0.04	Mango, Coconut, Other	100	4	Surface	Rainfed/ Well	0	0.04	Private Land	76.0320	12.3874
Kundanahalli	K V Annappa S/O Venkategowda	1856	Manually	10/**	0.20	0.07	Mango, Coconut, Other	100	8	Surface	Rainfed/ Well	0	0.07	Private Land	76.0320	12.3874
Kundanahalli	Yashodamma w/o K V Manjunatha	1857	Manually	10/**	0.20	0.07	Mango, Coconut, Other	100	8	Surface	Rainfed/ Well	0	0.07	Private Land	76.0320	12.3874
Kundanahalli	Mahadevamma H B w/o m Late KV Dinesh Kumar	1858	Manually	10/**	0.20	0.07	Mango, Coconut, Other	100	8	Surface	Rainfed/ Well	0	0.07	Private Land	76.0320	12.3874
Kundanahalli	Rangaswamy S/O Late Annayya Uruf Annegowda	1859	Manually	10/**	0.20	0.07	Mango, Coconut, Other	100	8	Surface	Rainfed/ Well	0	0.07	Private Land	76.0320	12.3874
Kundanahalli	Narasayya - S/O Sannaiah	1860	Manually	10/**	0.20	0.07	Mango, Coconut, Other	100	8	Surface	Rainfed/ Well	0	0.07	Private Land	76.0320	12.3874
Kundanahalli	Sharamma w/o. Venkataramu	1863	Manually	12/*1	0.18	0.06	Mango, Coconut, Other	100	7	Surface	Rainfed/ Well	0	0.06	Private Land	76.0399	12.3859
Kundanahalli	Kadegowda - S/O Thimmagowda	1864	Manually	12/*10	0.04	0.01	Mango, Coconut, Other	100	2	Surface	Rainfed/ Well	0	0.01	Private Land	76.0399	12.3859
Kundanahalli	Akkayamma w/o Krishnegowda	1865	Manually	12/*11	0.18	0.06	Mango, Coconut, Other	100	7	Surface	Rainfed/ Well	0	0.06	Private Land	76.0399	12.3859
Kundanahalli	Kadegowda - S/O Thimmagowda	1866	Manually	12/*2	0.25	0.09	Mango, Coconut, Other	100	10	Surface	Rainfed/ Well	0	0.09	Private Land	76.0399	12.3859
Kundanahalli	Venkategowda S/O Thimmagowda	1867	Manually	12/*3	0.05	0.02	Mango, Coconut, Other	100	2	Surface	Rainfed/ Well	0	0.02	Private Land	76.0399	12.3859
Kundanahalli	Swamigowda S/O Thimmagowda	1868	Manually	12/*3	0.05	0.02	Mango, Coconut, Other	100	2	Surface	Rainfed/ Well	0	0.02	Private Land	76.0399	12.3859
Kundanahalli	Ramesh S/O Thimmagowda	1869	Manually	12/*3	0.05	0.02	Mango, Coconut, Other	100	2	Surface	Rainfed/ Well	0	0.02	Private Land	76.0399	12.3859
Kundanahalli	Nataraja S/O Thimmagowda	1870	Manually	12/*3	0.05	0.02	Mango, Coconut, Other	100	2	Surface	Rainfed/ Well	0	0.02	Private Land	76.0399	12.3859
Kundanahalli	Venkategowda S/O Thimmagowda	1871	Manually	12/*4	0.03	0.01	Mango, Coconut, Other	100	1	Surface	Rainfed/ Well	0	0.01	Private Land	76.0399	12.3859
Kundanahalli	Swamigowda S/O Thimmagowda	1872	Manually	12/*4	0.03	0.01	Mango, Coconut, Other	100	1	Surface	Rainfed/ Well	0	0.01	Private Land	76.0399	12.3859

Village Name	Farmer Name:	Farmer Code	Rate Type (Manually/Machinery)	Survey No:	Total Area (Ha.)	Proposed Area (Ha.)	Activity/Model/Plant/Crop Name :	Number of Plants Per Ha	No. of plants	Method of Irrigation (Drip/Ring/Surface)	Source of Irrigation (Canal/Rainfed/Well)	Area as per Type Of Land (Ha.)		Ownership of Land (Community Land/ Private Land/Other Land)	Latitude (Deg-Min-Sec)	Longitude (Deg-Min-Sec)
												Waste Land	Cultivable			
Kundanahalli	Ramesh S/O Thimmagowda	1873	Manually	12/*/4	0.03	0.01	Mango, Coconut, Other	100	1	Surface	Rainfed/ Well	0	0.01	Private Land	76.0399	12.3859
Kundanahalli	Nataraja S/O Thimmagowda	1874	Manually	12/*/4	0.03	0.01	Mango, Coconut, Other	100	1	Surface	Rainfed/ Well	0	0.01	Private Land	76.0399	12.3859
Kundanahalli	Gowramma w/o Late Javaregowda	1875	Manually	12/*/5	0.20	0.07	Mango, Coconut, Other	100	8	Surface	Rainfed/ Well	0	0.07	Private Land	76.0399	12.3859
Kundanahalli	Honnegowda - S/O Thimmagowda	1876	Manually	12/*/6	0.50	0.18	Mango, Coconut, Other	100	20	Surface	Rainfed/ Well	0	0.18	Private Land	76.0399	12.3859
Kundanahalli	Sarojamma w/o Late PT Krishnegowda	1877	Manually	12/*/6	0.48	0.17	Mango, Coconut, Other	100	19	Surface	Rainfed/ Well	0	0.17	Private Land	76.0399	12.3859
Kundanahalli	Venkategowda S/O Thimmagowda	1878	Manually	12/*/7	0.06	0.02	Mango, Coconut, Other	100	2	Surface	Rainfed/ Well	0	0.02	Private Land	76.0399	12.3859
Kundanahalli	Swamigowda S/O Thimmagowda	1879	Manually	12/*/7	0.06	0.02	Mango, Coconut, Other	100	2	Surface	Rainfed/ Well	0	0.02	Private Land	76.0399	12.3859
Kundanahalli	Ramesh S/O Thimmagowda	1880	Manually	12/*/7	0.06	0.02	Mango, Coconut, Other	100	2	Surface	Rainfed/ Well	0	0.02	Private Land	76.0399	12.3859
Kundanahalli	Nataraja S/O Thimmagowda	1881	Manually	12/*/7	0.06	0.02	Mango, Coconut, Other	100	2	Surface	Rainfed/ Well	0	0.02	Private Land	76.0399	12.3859
Kundanahalli	P V Venkatesha S/O Venkataramu. -	1882	Manually	12/*/8	0.11	0.04	Mango, Coconut, Other	100	4	Surface	Rainfed/ Well	0	0.04	Private Land	76.0399	12.3859
Kundanahalli	Kadegowda - S/O Thimmagowda	1883	Manually	12/*/9	0.11	0.04	Mango, Coconut, Other	100	4	Surface	Rainfed/ Well	0	0.04	Private Land	76.0399	12.3859
Kundanahalli	P K Venkatesh - S/O Karigowda	1885	Manually	13/*/*	1.20	0.42	Mango, Coconut, Other	100	48	Surface	Rainfed/ Well	0	0.42	Private Land	76.0420	12.3858
Kundanahalli	Venkatesha - S/O Javaregowda	1886	Manually	13/*/*	0.60	0.21	Mango, Coconut, Other	100	24	Surface	Rainfed/ Well	0	0.21	Private Land	76.0420	12.3858
Kundanahalli	Chandragowda - S/O Javaregowda	1887	Manually	13/*/*	0.60	0.21	Mango, Coconut, Other	100	24	Surface	Rainfed/ Well	0	0.21	Private Land	76.0420	12.3858
Kundanahalli	Mahadevamma w/o Late. Mallappachari	1888	Manually	13/*/*	1.20	0.42	Mango, Coconut, Other	100	48	Surface	Rainfed/ Well	0	0.42	Private Land	76.0420	12.3858
Kundanahalli	Arun Kumar PJ . S/O P.R. Jawaregowda	1889	Manually	14/*/1	1.82	0.64	Mango, Coconut, Other	100	73	Surface	Rainfed/ Well	0	0.64	Private Land	76.0440	12.3824
Kundanahalli	P R Jawaregowda S/O Late Rangegowda. -	1890	Manually	14/*/2	0.18	0.06	Mango, Coconut, Other	100	7	Surface	Rainfed/ Well	0	0.06	Private Land	76.0440	12.3824
Kundanahalli	Nagendra S/O Late Govindegowda. -	1891	Manually	14/*/2	0.89	0.31	Mango, Coconut, Other	100	36	Surface	Rainfed/ Well	0	0.31	Private Land	76.0440	12.3824
Kundanahalli	Shaila w/o Late Jagadisha	1892	Manually	14/*/3	0.74	0.26	Mango, Coconut, Other	100	30	Surface	Rainfed/ Well	0	0.26	Private Land	76.0440	12.3824
Kundanahalli	Abhilash P M w/o . Naveen Kumar S P	1893	Manually	15/*/*	0.80	0.28	Mango, Coconut, Other	100	32	Surface	Rainfed/ Well	0	0.28	Private Land	76.0427	12.3824
Kundanahalli	Srinivas - S/O Jawaregowda	1894	Manually	15/*/*	1.69	0.59	Mango, Coconut, Other	100	68	Surface	Rainfed/ Well	0	0.59	Private Land	76.0427	12.3824
Kundanahalli	Savitramma w/o Late.Ningappa	1895	Manually	15/*/*	0.64	0.22	Mango, Coconut, Other	100	26	Surface	Rainfed/ Well	0	0.22	Private Land	76.0427	12.3824
Kundanahalli	Krishnagowda - S/O Javaregowda	1896	Manually	15/*/*	1.60	0.56	Mango, Coconut, Other	100	64	Surface	Rainfed/ Well	0	0.56	Private Land	76.0427	12.3824
Kundanahalli	Venkatesha S/O Late Sanne gowda	1897	Manually	15/*/*	1.04	0.36	Mango, Coconut, Other	100	42	Surface	Rainfed/ Well	0	0.36	Private Land	76.0427	12.3824
Kundanahalli	SharathS/O Byraregowda	1898	Manually	15/*/*	0.80	0.28	Mango, Coconut, Other	100	32	Surface	Rainfed/ Well	0	0.28	Private Land	76.0427	12.3824
Kundanahalli	Mariappa S/O Karigowda	1899	Manually	15/*/*	0.16	0.06	Mango, Coconut, Other	100	6	Surface	Rainfed/ Well	0	0.06	Private Land	76.0427	12.3824
Kundanahalli	Gowramma - w/o Late Rajegowda	1900	Manually	16/*/1	0.20	0.07	Mango, Coconut, Other	100	8	Surface	Rainfed/ Well	0	0.07	Private Land	76.0418	12.3847
Kundanahalli	Sharadamma w/o Late "Rajappa	1901	Manually	16/*/1	0.20	0.07	Mango, Coconut, Other	100	8	Surface	Rainfed/ Well	0	0.07	Private Land	76.0418	12.3847
Kundanahalli	Kumara - S/O Thimmagowda	1902	Manually	16/*/2	0.40	0.14	Mango, Coconut, Other	100	16	Surface	Rainfed/ Well	0	0.14	Private Land	76.0418	12.3847
Kundanahalli	Sharadamma w/o Late Venkataramu	1903	Manually	16/*/3	0.40	0.14	Mango, Coconut, Other	100	16	Surface	Rainfed/ Well	0	0.14	Private Land	76.0418	12.3847
Kundanahalli	P K Ramaswamy S/O Kadegowda	1904	Manually	16/*/4	0.09	0.03	Mango, Coconut, Other	100	4	Surface	Rainfed/ Well	0	0.03	Private Land	76.0418	12.3847
Kundanahalli	Gowramma w/o Late Javaregowda	1905	Manually	16/*/5	0.69	0.24	Mango, Coconut, Other	100	28	Surface	Rainfed/ Well	0	0.24	Private Land	76.0418	12.3847
Kundanahalli	Jayamma w/o Late Kadegowda	1906	Manually	16/*/6	0.60	0.21	Mango, Coconut, Other	100	24	Surface	Rainfed/ Well	0	0.21	Private Land	76.0418	12.3847
Kundanahalli	P T Rangaswamy - S/O Thimmappa	1907	Manually	17/*/*	1.09	0.38	Mango, Coconut, Other	100	44	Surface	Rainfed/ Well	0	0.38	Private Land	76.0411	12.3837
Kundanahalli	Gowramma - w/o Late Rajegowda	1908	Manually	17/*/*	0.45	0.16	Mango, Coconut, Other	100	18	Surface	Rainfed/ Well	0	0.16	Private Land	76.0411	12.3837
Kundanahalli	Sharadamma w/o Late Venkataramu	1909	Manually	17/*/*	0.44	0.15	Mango, Coconut, Other	100	18	Surface	Rainfed/ Well	0	0.15	Private Land	76.0411	12.3837
Kundanahalli	Jayamma w/o Late Kadegowda	1910	Manually	17/*/*	0.60	0.21	Mango, Coconut, Other	100	24	Surface	Rainfed/ Well	0	0.21	Private Land	76.0411	12.3837
Kundanahalli	Sanne gowda - S/O Late Thimappa	1911	Manually	17/*/*	1.29	0.45	Mango, Coconut, Other	100	52	Surface	Rainfed/ Well	0	0.45	Private Land	76.0411	12.3837
Kundanahalli	Sharadamma w/o Govindegowda	1912	Manually	17/*/*	0.21	0.07	Mango, Coconut, Other	100	8	Surface	Rainfed/ Well	0	0.07	Private Land	76.0411	12.3837

Village Name	Farmer Name:	Farmer Code	Rate Type (Manually/Machinery)	Survey No:	Total Area (Ha.)	Proposed Area (Ha.)	Activity/Model/Plant/Crop Name :	Number of Plants Per Ha	No. of plants	Method of Irrigation (Drip/Ring/Surface)	Source of Irrigation (Canal/Rainfed/Well)	Area as per Type Of Land (Ha.)		Ownership of Land (Community Land/ Private Land/Other Land)	Latitude (Deg-Min-Sec)	Longitude (Deg-Min-Sec)
												Waste Land	Cultivable			
Kundanahalli	Kumara - S/O Thimmagowda	1913	Manually	17/*/*	0.45	0.16	Mango, Coconut, Other	100	18	Surface	Rainfed/ Well	0	0.16	Private Land	76.0411	12.3837
Kundanahalli	Gowramma w/o Late Javaregowda	1914	Manually	17/*/*	0.46	0.16	Mango, Coconut, Other	100	18	Surface	Rainfed/ Well	0	0.16	Private Land	76.0411	12.3837
Kundanahalli	Akkamma - D / Osannappa	1916	Manually	19/*/1	0.17	0.06	Mango, Coconut, Other	100	7	Surface	Rainfed/ Well	0	0.06	Private Land	76.0403	12.3816
Kundanahalli	Kariya s/o lakka	1917	Manually	19/*/2	0.02	0.01	Mango, Coconut, Other	100	1	Surface	Rainfed/ Well	0	0.01	Private Land	76.0403	12.3816
Kundanahalli	Venkatagowda -	1918	Manually	19/*/3	0.06	0.02	Mango, Coconut, Other	100	2	Surface	Rainfed/ Well	0	0.02	Private Land	76.0403	12.3816
Kundanahalli	Akkamma w/o Late Ramappa	1919	Manually	19/*/3	0.06	0.02	Mango, Coconut, Other	100	2	Surface	Rainfed/ Well	0	0.02	Private Land	76.0403	12.3816
Kundanahalli	K P Prakash S/O Puttegowda	1920	Manually	19/*/3	0.06	0.02	Mango, Coconut, Other	100	2	Surface	Rainfed/ Well	0	0.02	Private Land	76.0403	12.3816
Kundanahalli	Jawaramma w/o Late P Thimmagowda	1921	Manually	19/*/3	0.06	0.02	Mango, Coconut, Other	100	2	Surface	Rainfed/ Well	0	0.02	Private Land	76.0403	12.3816
Kundanahalli	Akkamma - D / O Killappa	1922	Manually	19/*/4	0.29	0.10	Mango, Coconut, Other	100	12	Surface	Rainfed/ Well	0	0.10	Private Land	76.0403	12.3816
Kundanahalli	Venkatagowda -	1923	Manually	19/*/5	0.07	0.02	Mango, Coconut, Other	100	3	Surface	Rainfed/ Well	0	0.02	Private Land	76.0403	12.3816
Kundanahalli	Akkamma w/o Late Ramappa	1924	Manually	19/*/5	0.07	0.02	Mango, Coconut, Other	100	3	Surface	Rainfed/ Well	0	0.02	Private Land	76.0403	12.3816
Kundanahalli	K P Prakash S/O Puttegowda	1925	Manually	19/*/5	0.07	0.02	Mango, Coconut, Other	100	3	Surface	Rainfed/ Well	0	0.02	Private Land	76.0403	12.3816
Kundanahalli	Jawaramma w/o Late P Thimmagowda	1926	Manually	19/*/5	0.07	0.02	Mango, Coconut, Other	100	3	Surface	Rainfed/ Well	0	0.02	Private Land	76.0403	12.3816
Kundanahalli	Akkamma w/o Late Ramappa	1927	Manually	19/*/6	0.05	0.02	Mango, Coconut, Other	100	2	Surface	Rainfed/ Well	0	0.02	Private Land	76.0403	12.3816
Kundanahalli	K P Prakash S/O Puttegowda	1928	Manually	19/*/6	0.05	0.02	Mango, Coconut, Other	100	2	Surface	Rainfed/ Well	0	0.02	Private Land	76.0403	12.3816
Kundanahalli	Mahadevamma H B w/o m Late KV Dinesh Kumar	1929	Manually	19/*/6	0.06	0.02	Mango, Coconut, Other	100	2	Surface	Rainfed/ Well	0	0.02	Private Land	76.0403	12.3816
Kundanahalli	Jawaramma w/o Late P Thimmagowda	1930	Manually	19/*/6	0.05	0.02	Mango, Coconut, Other	100	2	Surface	Rainfed/ Well	0	0.02	Private Land	76.0403	12.3816
Kundanahalli	Akkamma w/o Late Ramappa	1931	Manually	19/*/7	0.03	0.01	Mango, Coconut, Other	100	1	Surface	Rainfed/ Well	0	0.01	Private Land	76.0403	12.3816
Kundanahalli	K P Shankaragowda S/O Puttegowda	1932	Manually	19/*/7	0.04	0.01	Mango, Coconut, Other	100	2	Surface	Rainfed/ Well	0	0.01	Private Land	76.0403	12.3816
Kundanahalli	Mahadevamma H B w/o m Late KV Dinesh Kumar	1933	Manually	19/*/7	0.03	0.01	Mango, Coconut, Other	100	1	Surface	Rainfed/ Well	0	0.01	Private Land	76.0403	12.3816
Kundanahalli	Jawaramma w/o Late P Thimmagowda	1934	Manually	19/*/7	0.04	0.01	Mango, Coconut, Other	100	2	Surface	Rainfed/ Well	0	0.01	Private Land	76.0403	12.3816
Kundanahalli	Ravi.P R S/O Late Raju.P V -	1935	Manually	2/*/1	0.88	0.31	Mango, Coconut, Other	100	35	Surface	Rainfed/ Well	0	0.31	Private Land	76.0384	12.3839
Kundanahalli	P V Srinivas - S/O big Venkategowda	1936	Manually	2/*/2	0.32	0.11	Mango, Coconut, Other	100	13	Surface	Rainfed/ Well	0	0.11	Private Land	76.0384	12.3839
Kundanahalli	Radhika R Pai w/o . P D Rajaram Pai. - - Land	1937	Manually	2/*/3	0.56	0.20	Mango, Coconut, Other	100	22	Surface	Rainfed/ Well	0	0.20	Private Land	76.0384	12.3839
Kundanahalli	Akkamma w/o Late Ramappa	1938	Manually	20/*/*	0.20	0.07	Mango, Coconut, Other	100	8	Surface	Rainfed/ Well	0	0.07	Private Land	76.0403	12.3816
Kundanahalli	P D Lingaraju	1939	Manually	20/*/*	0.06	0.02	Mango, Coconut, Other	100	2	Surface	Rainfed/ Well	0	0.02	Private Land	76.0403	12.3816
Kundanahalli	Savitramma - w/o Shambhegowda	1940	Manually	20/*/*	0.06	0.02	Mango, Coconut, Other	100	2	Surface	Rainfed/ Well	0	0.02	Private Land	76.0403	12.3816
Kundanahalli	K P Prakash S/O Puttegowda	1941	Manually	20/*/*	0.20	0.07	Mango, Coconut, Other	100	8	Surface	Rainfed/ Well	0	0.07	Private Land	76.0403	12.3816
Kundanahalli	K V Annappa S/O Venkategowda	1942	Manually	20/*/*	0.20	0.07	Mango, Coconut, Other	100	8	Surface	Rainfed/ Well	0	0.07	Private Land	76.0403	12.3816
Kundanahalli	Jawaramma w/o Late P Thimmagowda	1943	Manually	20/*/*	0.20	0.07	Mango, Coconut, Other	100	8	Surface	Rainfed/ Well	0	0.07	Private Land	76.0403	12.3816
Kundanahalli	P D Thimmagowda -	1944	Manually	20/*/*	0.06	0.02	Mango, Coconut, Other	100	2	Surface	Rainfed/ Well	0	0.02	Private Land	76.0403	12.3816
Kundanahalli	Lakshmma - Huchhanayka	1945	Manually	21/*/1	0.80	0.28	Mango, Coconut, Other	100	32	Surface	Rainfed/ Well	0	0.28	Private Land	76.0409	12.3789
Kundanahalli	Gowramma w/o Late Sivannanayaka	1946	Manually	21/*/1	0.32	0.11	Mango, Coconut, Other	100	13	Surface	Rainfed/ Well	0	0.11	Private Land	76.0409	12.3789
Kundanahalli	Shaila w/o . K.P.Sankaregowda	1947	Manually	21/*/1	0.48	0.17	Mango, Coconut, Other	100	19	Surface	Rainfed/ Well	0	0.17	Private Land	76.0409	12.3789
Kundanahalli	Shivannanayaka S/O Karanayaka	1948	Manually	21/*/2	0.31	0.11	Mango, Coconut, Other	100	12	Surface	Rainfed/ Well	0	0.11	Private Land	76.0409	12.3789
Kundanahalli	Jawaramma w/o Late P Thimmagowda	1949	Manually	22/*/1	1.20	0.42	Mango, Coconut, Other	100	48	Surface	Rainfed/ Well	0	0.42	Private Land	76.0421	12.3794
Kundanahalli	Jayamma w/o Late Honnegowda	1950	Manually	22/*/10	0.80	0.28	Mango, Coconut, Other	100	32	Surface	Rainfed/ Well	0	0.28	Private Land	76.0421	12.3794
Kundanahalli	Sakina w/o Late Nazir Ahmed	1951	Manually	22/*/2	1.40	0.49	Mango, Coconut, Other	100	56	Surface	Rainfed/ Well	0	0.49	Private Land	76.0421	12.3794
Kundanahalli	Hidayat Ullah Khan S/O Khalil Ullah Khan. -	1952	Manually	22/*/3	0.40	0.14	Mango, Coconut, Other	100	16	Surface	Rainfed/ Well	0	0.14	Private Land	76.0421	12.3794

Village Name	Farmer Name:	Farmer Code	Rate Type (Manually/Machinery)	Survey No:	Total Area (Ha.)	Proposed Area (Ha.)	Activity/Model/Plant/Crop Name :	Number of Plants Per Ha	No. of plants	Method of Irrigation (Drip/Ring/Surface)	Source of Irrigation (Canal/Rainfed/Well)	Area as per Type Of Land (Ha.)		Ownership of Land (Community Land/ Private Land/Other Land)	Latitude (Deg-Min-Sec)	Longitude (Deg-Min-Sec)
												Waste Land	Cultivable			
Kundanahalli	Hidayat Ullah Khan S/O Khalil Ullah Khan. -	1953	Manually	22/*/4	1.00	0.35	Mango, Coconut, Other	100	40	Surface	Rainfed/ Well	0	0.35	Private Land	76.0421	12.3794
Kundanahalli	Sakina w/o Late Nazir Ahmed	1954	Manually	22/*/5	1.60	0.56	Mango, Coconut, Other	100	64	Surface	Rainfed/ Well	0	0.56	Private Land	76.0421	12.3794
Kundanahalli	Puttegowda -	1955	Manually	22/*/6	0.05	0.02	Mango, Coconut, Other	100	2	Surface	Rainfed/ Well	0	0.02	Private Land	76.0421	12.3794
Kundanahalli	Hidayat Ullah Khan S/O Khalil Ullah Khan. -	1956	Manually	22/*/7	0.14	0.05	Mango, Coconut, Other	100	6	Surface	Rainfed/ Well	0	0.05	Private Land	76.0421	12.3794
Kundanahalli	Hidayat Ullah Khan S/O Khalil Ullah Khan. -	1957	Manually	22/*/8	0.13	0.05	Mango, Coconut, Other	100	5	Surface	Rainfed/ Well	0	0.05	Private Land	76.0421	12.3794
Kundanahalli	Hidayat Ullah Khan S/O Khalil Ullah Khan. -	1958	Manually	22/*/9	0.13	0.05	Mango, Coconut, Other	100	5	Surface	Rainfed/ Well	0	0.05	Private Land	76.0421	12.3794
Kundanahalli	Sakamma - w/o Beluraya	1959	Manually	23/*/*	0.43	0.15	Mango, Coconut, Other	100	17	Surface	Rainfed/ Well	0	0.15	Private Land	76.0408	12.3759
Kundanahalli	Sakamma - w/o Beluraya	1960	Manually	23/*/*	0.65	0.23	Mango, Coconut, Other	100	26	Surface	Rainfed/ Well	0	0.23	Private Land	76.0408	12.3759
Kundanahalli	Honnamma	1961	Manually	23/*/*	0.44	0.15	Mango, Coconut, Other	100	18	Surface	Rainfed/ Well	0	0.15	Private Land	76.0408	12.3759
Kundanahalli	Singraya - S/O Dasayya	1962	Manually	23/*/*	0.43	0.15	Mango, Coconut, Other	100	17	Surface	Rainfed/ Well	0	0.15	Private Land	76.0408	12.3759
Kundanahalli	Dasayya S/O Lakkayya	1963	Manually	23/*/*	0.65	0.23	Mango, Coconut, Other	100	26	Surface	Rainfed/ Well	0	0.23	Private Land	76.0408	12.3759
Kundanahalli	Honnamma	1964	Manually	24/*/*	0.33	0.12	Mango, Coconut, Other	100	13	Surface	Rainfed/ Well	0	0.12	Private Land	76.0401	12.3774
Kundanahalli	Sakamma -	1965	Manually	24/*/*	0.34	0.12	Mango, Coconut, Other	100	14	Surface	Rainfed/ Well	0	0.12	Private Land	76.0401	12.3774
Kundanahalli	Singraya - S/O Dasayya	1966	Manually	24/*/*	0.34	0.12	Mango, Coconut, Other	100	14	Surface	Rainfed/ Well	0	0.12	Private Land	76.0401	12.3774
Kundanahalli	H Puttayya - S/O Kalaiah	1967	Manually	24/*/*	0.51	0.18	Mango, Coconut, Other	100	20	Surface	Rainfed/ Well	0	0.18	Private Land	76.0401	12.3774
Kundanahalli	H Puttayya - S/O Kalaiah	1968	Manually	24/*/*	0.50	0.18	Mango, Coconut, Other	100	20	Surface	Rainfed/ Well	0	0.18	Private Land	76.0401	12.3774
Kundanahalli	Singraya - S/O Dasayya	1969	Manually	26/*/1	0.42	0.15	Mango, Coconut, Other	100	17	Surface	Rainfed/ Well	0	0.15	Private Land	76.0401	12.3774
Kundanahalli	Sakamma	1970	Manually	26/*/2	0.43	0.15	Mango, Coconut, Other	100	17	Surface	Rainfed/ Well	0	0.15	Private Land	76.0401	12.3774
Kundanahalli	Honnamma	1971	Manually	26/*/3	0.43	0.15	Mango, Coconut, Other	100	17	Surface	Rainfed/ Well	0	0.15	Private Land	76.0401	12.3774
Kundanahalli	Puttayya - S/O Kalayya	1972	Manually	27/*/1	0.40	0.14	Mango, Coconut, Other	100	16	Surface	Rainfed/ Well	0	0.14	Private Land	76.0390	12.3777
Kundanahalli	T. Padma S/O . Chudamariyaya & w/o . B.B. Mahadeva Doddabharave	1973	Manually	27/*/3	0.06	0.02	Mango, Coconut, Other	100	2	Surface	Rainfed/ Well	0	0.02	Private Land	76.0390	12.3777
Kundanahalli	Thopu	1974	Manually	28/*/*	0.00	0.00	Mango, Coconut, Other	100	0	Surface	Rainfed/ Well	0	0.00	Private Land		
Kundanahalli	K.N. Nagaraju - S/O Late Nanjappa	1975	Manually	29/*/1	0.25	0.09	Mango, Coconut, Other	100	10	Surface	Rainfed/ Well	0	0.09	Private Land	76.0386	12.3784
Kundanahalli	Puttayya - S/O Kalayya	1976	Manually	29/*/2	0.80	0.28	Mango, Coconut, Other	100	32	Surface	Rainfed/ Well	0	0.28	Private Land	76.0386	12.3784
Kundanahalli	Puttayya - S/O Kalayya	1977	Manually	29/*/2	0.40	0.14	Mango, Coconut, Other	100	16	Surface	Rainfed/ Well	0	0.14	Private Land	76.0386	12.3784
Kundanahalli	PK Venkatesh S/O PH Karigowda	1978	Manually	29/*/3	0.14	0.05	Mango, Coconut, Other	100	6	Surface	Rainfed/ Well	0	0.05	Private Land	76.0386	12.3784
Kundanahalli	Karigowda - S/O Honnagiri Gowda	1979	Manually	29/*/4	0.04	0.01	Mango, Coconut, Other	100	2	Surface	Rainfed/ Well	0	0.01	Private Land	76.0386	12.3784
Kundanahalli	Radhika R Pai w/o . P.D. Rajaram Pai- land.P.	1980	Manually	3/*/1	1.60	0.56	Mango, Coconut, Other	100	64	Surface	Rainfed/ Well	0	0.56	Private Land	76.0386	12.3784
Kundanahalli	Radhika R Pai w/o . P.D. Rajaram Pai	1981	Manually	3/*/1	0.04	0.01	Mango, Coconut, Other	100	2	Surface	Rainfed/ Well	0	0.01	Private Land	76.0386	12.3784
Kundanahalli	P T Nagaraj -	1982	Manually	3/*/2	0.83	0.29	Mango, Coconut, Other	100	33	Surface	Rainfed/ Well	0	0.29	Private Land	76.0386	12.3784
Kundanahalli	Akkamma w/o . Late.Ramappa	1983	Manually	30/*/1	0.76	0.27	Mango, Coconut, Other	100	30	Surface	Rainfed/ Well	0	0.27	Private Land	76.0383	12.3792
Kundanahalli	Jawaramma w/o Late P Thimmagowda	1984	Manually	30/*/2	0.09	0.03	Mango, Coconut, Other	100	4	Surface	Rainfed/ Well	0	0.03	Private Land	76.0383	12.3792
Kundanahalli	Vrishabhendra S/O Ramappa	1985	Manually	30/*/3	1.00	0.35	Mango, Coconut, Other	100	40	Surface	Rainfed/ Well	0	0.35	Private Land	76.0383	12.3792
Kundanahalli	K P Shankaragowda S/O Puttegowda	1986	Manually	30/*/3	0.80	0.28	Mango, Coconut, Other	100	32	Surface	Rainfed/ Well	0	0.28	Private Land	76.0383	12.3792
Kundanahalli	P.J. Krishnegowda S/O Late. Jawaregowda	1987	Manually	30/*/3	0.40	0.14	Mango, Coconut, Other	100	16	Surface	Rainfed/ Well	0	0.14	Private Land	76.0383	12.3792
Kundanahalli	K P Prakash S/O Puttegowda	1988	Manually	30/*/4	0.04	0.01	Mango, Coconut, Other	100	2	Surface	Rainfed/ Well	0	0.01	Private Land	76.0383	12.3792
Kundanahalli	K P Prakash S/O Puttegowda	1989	Manually	30/*/5	0.12	0.04	Mango, Coconut, Other	100	5	Surface	Rainfed/ Well	0	0.04	Private Land	76.0383	12.3792
Kundanahalli	Yashodamma w/o K V Manjunatha	1990	Manually	30/*/6	0.12	0.04	Mango, Coconut, Other	100	5	Surface	Rainfed/ Well	0	0.04	Private Land	76.0383	12.3792
Kundanahalli	Bhadranayaka s/o Savalaiah	1991	Manually	31/*/1	0.10	0.04	Mango, Coconut, Other	100	4	Surface	Rainfed/ Well	0	0.04	Private Land	76.0403	12.3788

Village Name	Farmer Name:	Farmer Code	Rate Type (Manually/Machinery)	Survey No:	Total Area (Ha.)	Proposed Area (Ha.)	Activity/Model/Plant/Crop Name :	Number of Plants Per Ha	No. of plants	Method of Irrigation (Drip/Ring/Surface)	Source of Irrigation (Canal/Rainfed/Well)	Area as per Type Of Land (Ha.)		Ownership of Land (Community Land/ Private Land/Other Land)	Latitude (Deg-Min-Sec)	Longitude (Deg-Min-Sec)
												Waste Land	Cultivable			
Kundanahalli	Shivakumara - S/O Javaregowda	1992	Manually	31/*/1	0.21	0.07	Mango, Coconut, Other	100	8	Surface	Rainfed/ Well	0	0.07	Private Land	76.0403	12.3788
Kundanahalli	Shivakumara - S/O Javaregowda	1993	Manually	31/*/1	0.20	0.07	Mango, Coconut, Other	100	8	Surface	Rainfed/ Well	0	0.07	Private Land	76.0403	12.3788
Kundanahalli	Kamalamma w/o . Swaminayaka	1994	Manually	31/*/1	0.10	0.04	Mango, Coconut, Other	100	4	Surface	Rainfed/ Well	0	0.04	Private Land	76.0403	12.3788
Kundanahalli	Akkamma w/o . Late.Ramappa	1995	Manually	31/*/2	0.23	0.08	Mango, Coconut, Other	100	9	Surface	Rainfed/ Well	0	0.08	Private Land	76.0403	12.3788
Kundanahalli	Lakshma -Huchhanayaka	1996	Manually	31/*/3	0.23	0.08	Mango, Coconut, Other	100	9	Surface	Rainfed/ Well	0	0.08	Private Land	76.0403	12.3788
Kundanahalli	Shivannanayaka - S/O Kalanayaka	1997	Manually	31/*/3	0.11	0.04	Mango, Coconut, Other	100	4	Surface	Rainfed/ Well	0	0.04	Private Land	76.0403	12.3788
Kundanahalli	Puttamma - w/o Karnaika	1998	Manually	31/*/3	0.11	0.04	Mango, Coconut, Other	100	4	Surface	Rainfed/ Well	0	0.04	Private Land	76.0403	12.3788
Kundanahalli	Annaiyya S/O Late halagayya	1999	Manually	31/*/4	0.21	0.07	Mango, Coconut, Other	100	8	Surface	Rainfed/ Well	0	0.07	Private Land	76.0403	12.3788
Kundanahalli	Mariappa - S/O Jawarappa	2000	Manually	32/*/1	0.16	0.06	Mango, Coconut, Other	100	6	Surface	Rainfed/ Well	0	0.06	Private Land	76.0398	12.3813
Kundanahalli	Srinivasa - S/O Jawaregowda	2001	Manually	32/*/2	0.14	0.05	Mango, Coconut, Other	100	6	Surface	Rainfed/ Well	0	0.05	Private Land	76.0398	12.3813
Kundanahalli	Ningaya - S/O karyaiah	2002	Manually	32/*/3	0.20	0.07	Mango, Coconut, Other	100	8	Surface	Rainfed/ Well	0	0.07	Private Land	76.0398	12.3813
Kundanahalli	Mariappa - S/O Kariyappa	2003	Manually	32/*/4	0.24	0.08	Mango, Coconut, Other	100	10	Surface	Rainfed/ Well	0	0.08	Private Land	76.0398	12.3813
Kundanahalli	Ningappa - S/O Kariyappa	2004	Manually	33/*/1	0.13	0.05	Mango, Coconut, Other	100	5	Surface	Rainfed/ Well	0	0.05	Private Land		
Kundanahalli	Krishna Gowda - S/O Javaregowda	2005	Manually	33/*/2	0.03	0.01	Mango, Coconut, Other	100	1	Surface	Rainfed/ Well	0	0.01	Private Land		
Kundanahalli	P D Thimmagowda -	2006	Manually	33/*/3	0.31	0.11	Mango, Coconut, Other	100	12	Surface	Rainfed/ Well	0	0.11	Private Land		
Kundanahalli	Akkamma w/o Late Ramappa	2007	Manually	34/*/1	0.01	0.00	Mango, Coconut, Other	100	0	Surface	Rainfed/ Well	0	0.00	Private Land	76.0380	12.3808
Kundanahalli	Veerajamma - Ko Nagaraja	2008	Manually	34/*/2	0.42	0.15	Mango, Coconut, Other	100	17	Surface	Rainfed/ Well	0	0.15	Private Land	76.0380	12.3808
Kundanahalli	K P Prakash S/O Puttegowda	2009	Manually	34/*/3	0.04	0.01	Mango, Coconut, Other	100	2	Surface	Rainfed/ Well	0	0.01	Private Land	76.0380	12.3808
Kundanahalli	K V Annappa S/O Venkategowda	2010	Manually	34/*/3	0.04	0.01	Mango, Coconut, Other	100	2	Surface	Rainfed/ Well	0	0.01	Private Land	76.0380	12.3808
Kundanahalli	Jawaramma w/o Late P Thimmagowda	2011	Manually	34/*/5	0.05	0.02	Mango, Coconut, Other	100	2	Surface	Rainfed/ Well	0	0.02	Private Land	76.0380	12.3808
Kundanahalli	Ramappa - S/O Ningegowda	2012	Manually	34/*/6	0.08	0.03	Mango, Coconut, Other	100	3	Surface	Rainfed/ Well	0	0.03	Private Land	76.0380	12.3808
Kundanahalli	Karigowda - S/O Kalegowda	2013	Manually	34/*/6	0.05	0.02	Mango, Coconut, Other	100	2	Surface	Rainfed/ Well	0	0.02	Private Land	76.0380	12.3808
Kundanahalli	M.K. Nataraj S/O Late. Karigowda	2014	Manually	34/*/7	0.35	0.12	Mango, Coconut, Other	100	14	Surface	Rainfed/ Well	0	0.12	Private Land	76.0380	12.3808
Kundanahalli	K P Shankaragowda S/O Puttagowda	2015	Manually	35/*/1	0.35	0.12	Mango, Coconut, Other	100	14	Surface	Rainfed/ Well	0	0.12	Private Land	76.0382	12.3813
Kundanahalli	Mahadevamma H B w/o m Late KV Dinesh Kumar	2016	Manually	35/*/1	0.04	0.01	Mango, Coconut, Other	100	2	Surface	Rainfed/ Well	0	0.01	Private Land	76.0382	12.3813
Kundanahalli	Jawaramma w/o Late P Thimmagowda	2017	Manually	35/*/2	1.34	0.47	Mango, Coconut, Other	100	54	Surface	Rainfed/ Well	0	0.47	Private Land	76.0382	12.3813
Kundanahalli	K P Shankaragowda S/O Puttagowda	2018	Manually	36/*/1	0.25	0.09	Mango, Coconut, Other	100	10	Surface	Rainfed/ Well	0	0.09	Private Land	76.0398	12.3813
Kundanahalli	Yashodamma w/o K V Manjunatha	2019	Manually	36/*/1	0.63	0.22	Mango, Coconut, Other	100	25	Surface	Rainfed/ Well	0	0.22	Private Land	76.0398	12.3813
Kundanahalli	T Swami S/O Late Thimmagowda	2020	Manually	36/*/2	0.81	0.28	Mango, Coconut, Other	100	32	Surface	Rainfed/ Well	0	0.28	Private Land	76.0398	12.3813
Kundanahalli	P D Lingaraju-	2021	Manually	37/*/1	0.29	0.10	Mango, Coconut, Other	100	12	Surface	Rainfed/ Well	0	0.10	Private Land	76.0382	12.3813
Kundanahalli	P D Thimmagowda -	2022	Manually	37/*/2	0.16	0.06	Mango, Coconut, Other	100	6	Surface	Rainfed/ Well	0	0.06	Private Land	76.0382	12.3813
Kundanahalli	D R Hemanth s/o D T Ramappa	2023	Manually	37/*/3	0.20	0.07	Mango, Coconut, Other	100	8	Surface	Rainfed/ Well	0	0.07	Private Land	76.0382	12.3813
Kundanahalli	K G Ganesh S/O K R Gurappa	2024	Manually	37/*/4	0.20	0.07	Mango, Coconut, Other	100	8	Surface	Rainfed/ Well	0	0.07	Private Land	76.0382	12.3813
Kundanahalli	Savitramma - w/o Shambhegowda	2025	Manually	37/*/5	0.82	0.29	Mango, Coconut, Other	100	33	Surface	Rainfed/ Well	0	0.29	Private Land	76.0382	12.3813
Kundanahalli	K.N. Nagaraju - S/O Nanjappa	2026	Manually	38/*/*	1.00	0.35	Mango, Coconut, Other	100	40	Surface	Rainfed/ Well	0	0.35	Private Land	76.0382	12.3813
Kundanahalli	K N Nagaraj S/O Nanjappa	2027	Manually	39/*/*	1.00	0.35	Mango, Coconut, Other	100	40	Surface	Rainfed/ Well	0	0.35	Private Land	76.0382	12.3813
Kundanahalli	Kumara - S/O Thimmagowda	2028	Manually	4/*/1	0.25	0.09	Mango, Coconut, Other	100	10	Surface	Rainfed/ Well	0	0.09	Private Land	76.0382	12.3813
Kundanahalli	Venkatesha P V S/O Venkataramu. -	2029	Manually	4/*/2	0.26	0.09	Mango, Coconut, Other	100	10	Surface	Rainfed/ Well	0	0.09	Private Land	76.0382	12.3813
Kundanahalli	P T Rangaswamy - S/O Thimmappa	2030	Manually	4/*/3	0.17	0.06	Mango, Coconut, Other	100	7	Surface	Rainfed/ Well	0	0.06	Private Land	76.0382	12.3813

Village Name	Farmer Name:	Farmer Code	Rate Type (Manually/Machinery)	Survey No:	Total Area (Ha.)	Proposed Area (Ha.)	Activity/Model/Plant/Crop Name :	Number of Plants Per Ha	No. of plants	Method of Irrigation (Drip/Ring/Surface)	Source of Irrigation (Canal/Rainfed/Well)	Area as per Type Of Land (Ha.)		Ownership of Land (Community Land/ Private Land/Other Land)	Latitude (Deg-Min-Sec)	Longitude (Deg-Min-Sec)
												Waste Land	Cultivable			
Kundanahalli	Honnegowda - S/O Thimmagowda	2031	Manually	4*/4	0.01	0.00	Mango, Coconut, Other	100	0	Surface	Rainfed/ Well	0	0.00	Private Land	76.0382	12.3813
Kundanahalli	Late Sharadamma Kom. Venkataramu	2032	Manually	4*/5	0.44	0.15	Mango, Coconut, Other	100	18	Surface	Rainfed/ Well	0	0.15	Private Land	76.0382	12.3813
Kundanahalli	SUMA B K w/o P S Madhu	2033	Manually	4*/6	0.19	0.07	Mango, Coconut, Other	100	8	Surface	Rainfed/ Well	0	0.07	Private Land	76.0382	12.3813
Kundanahalli	SUMA B K w/o P S Madhu	2034	Manually	4*/7	0.18	0.06	Mango, Coconut, Other	100	7	Surface	Rainfed/ Well	0	0.06	Private Land	76.0382	12.3813
Kundanahalli	Gowramma w/o Late Javaregowda	2035	Manually	40*/1	0.83	0.29	Mango, Coconut, Other	100	33	Surface	Rainfed/ Well	0	0.29	Private Land	76.0382	12.3813
Kundanahalli	Jawaregowda - S/O Thimmagowda	2036	Manually	40*/1	0.10	0.04	Mango, Coconut, Other	100	4	Surface	Rainfed/ Well	0	0.04	Private Land	76.0382	12.3813
Kundanahalli	Devegowda - S/O Ninggowda	2037	Manually	40*/2	0.21	0.07	Mango, Coconut, Other	100	8	Surface	Rainfed/ Well	0	0.07	Private Land	76.0382	12.3813
Kundanahalli	Gowramma w/o Late Javaregowda	2038	Manually	41*/*	1.00	0.35	Mango, Coconut, Other	100	40	Surface	Rainfed/ Well	0	0.35	Private Land	76.0382	12.3813
Kundanahalli	Jawaregowda - S/O Thimmagowda - Land.P.	2039	Manually	41*/*	0.20	0.07	Mango, Coconut, Other	100	8	Surface	Rainfed/ Well	0	0.07	Private Land	76.0382	12.3813
Kundanahalli	Gowramma w/o Late Javaregowda	2040	Manually	42*/1	0.80	0.28	Mango, Coconut, Other	100	32	Surface	Rainfed/ Well	0	0.28	Private Land	76.0382	12.3813
Kundanahalli	H D Rajendra - S/O Doddaverappa	2041	Manually	42*/2	0.30	0.11	Mango, Coconut, Other	100	12	Surface	Rainfed/ Well	0	0.11	Private Land	76.0382	12.3813
Kundanahalli	H D Rajendra - S/O Doddaverappa	2042	Manually	42*/3	0.30	0.11	Mango, Coconut, Other	100	12	Surface	Rainfed/ Well	0	0.11	Private Land	76.0382	12.3813
Kundanahalli	Yasodhamma w/o . Late. K.V. Manjunatha	2043	Manually	42*/4	1.60	0.56	Mango, Coconut, Other	100	64	Surface	Rainfed/ Well	0	0.56	Private Land	76.0382	12.3813
Kundanahalli	Jawaramma w/o Late Thamayya	2044	Manually	43*/1	0.80	0.28	Mango, Coconut, Other	100	32	Surface	Rainfed/ Well	0	0.28	Private Land	76.0382	12.3813
Kundanahalli	P T Yogananda -	2045	Manually	43*/10	0.40	0.14	Mango, Coconut, Other	100	16	Surface	Rainfed/ Well	0	0.14	Private Land	76.0382	12.3813
Kundanahalli	Thamegowda - S/O Puttegowda	2046	Manually	43*/3	0.10	0.04	Mango, Coconut, Other	100	4	Surface	Rainfed/ Well	0	0.04	Private Land	76.0382	12.3813
Kundanahalli	Puttamma - w/o o Puttegowda	2047	Manually	43*/4	0.02	0.01	Mango, Coconut, Other	100	1	Surface	Rainfed/ Well	0	0.01	Private Land	76.0382	12.3813
Kundanahalli	Puttamma	2048	Manually	43*/5	0.08	0.03	Mango, Coconut, Other	100	3	Surface	Rainfed/ Well	0	0.03	Private Land	76.0382	12.3813
Kundanahalli	K.S. Kumar S/O Late. Subbegowda	2049	Manually	43*/6	0.40	0.14	Mango, Coconut, Other	100	16	Surface	Rainfed/ Well	0	0.14	Private Land	76.0382	12.3813
Kundanahalli	Shivamma w/o Late Puttegowda	2050	Manually	43*/7	0.80	0.28	Mango, Coconut, Other	100	32	Surface	Rainfed/ Well	0	0.28	Private Land	76.0382	12.3813
Kundanahalli	Revamma w/o Late K T Nagaraju	2051	Manually	43*/8	0.40	0.14	Mango, Coconut, Other	100	16	Surface	Rainfed/ Well	0	0.14	Private Land	76.0382	12.3813
Kundanahalli	Puttegowda S/O Thimmagowda	2052	Manually	43*/9	0.40	0.14	Mango, Coconut, Other	100	16	Surface	Rainfed/ Well	0	0.14	Private Land	76.0382	12.3813
Kundanahalli	H B Siddheshwar - S/O Boregowda	2053	Manually	44*/1	1.00	0.35	Mango, Coconut, Other	100	40	Surface	Rainfed/ Well	0	0.35	Private Land	76.0382	12.3813
Kundanahalli	Mahadeva - S/O Thimmagowda	2054	Manually	44*/1	1.00	0.35	Mango, Coconut, Other	100	40	Surface	Rainfed/ Well	0	0.35	Private Land	76.0382	12.3813
Kundanahalli	Thayamma w/o Mahadeva	2055	Manually	44*/2	0.40	0.14	Mango, Coconut, Other	100	16	Surface	Rainfed/ Well	0	0.14	Private Land	76.0382	12.3813
Kundanahalli	Lakshma - w/o Huchhanayaka	2056	Manually	45*/1A1	0.70	0.25	Mango, Coconut, Other	100	28	Surface	Rainfed/ Well	0	0.25	Private Land	76.0382	12.3813
Kundanahalli	Shivannanayaka - S/O Kalanayaka	2057	Manually	45*/1A1	0.60	0.21	Mango, Coconut, Other	100	24	Surface	Rainfed/ Well	0	0.21	Private Land	76.0382	12.3813
Kundanahalli	Jayamma w/o . Jawarappa	2058	Manually	45*/1A1	0.40	0.14	Mango, Coconut, Other	100	16	Surface	Rainfed/ Well	0	0.14	Private Land	76.0382	12.3813
Kundanahalli	Saraswati S/O Late Kalanayaka	2059	Manually	45*/1A1	0.27	0.09	Mango, Coconut, Other	100	11	Surface	Rainfed/ Well	0	0.09	Private Land	76.0382	12.3813
Kundanahalli	Venkatesha S/O Siddhanayaka	2060	Manually	45*/1A2	0.28	0.10	Mango, Coconut, Other	100	11	Surface	Rainfed/ Well	0	0.10	Private Land	76.0382	12.3813
Kundanahalli	Jawarappa S/O Bokkayya	2061	Manually	45*/1C	0.06	0.02	Mango, Coconut, Other	100	2	Surface	Rainfed/ Well	0	0.02	Private Land	76.0382	12.3813
Kundanahalli	Venkategowda - S/O Ningegowda	2062	Manually	45*/1D	0.10	0.04	Mango, Coconut, Other	100	4	Surface	Rainfed/ Well	0	0.04	Private Land	76.0382	12.3813
Kundanahalli	Venkatesha S/O Siddhanayaka	2063	Manually	45*/2	0.62	0.22	Mango, Coconut, Other	100	25	Surface	Rainfed/ Well	0	0.22	Private Land	76.0382	12.3813
Kundanahalli	Swaminayaka S/O Late Thammanayaka	2064	Manually	45*/3	0.20	0.07	Mango, Coconut, Other	100	8	Surface	Rainfed/ Well	0	0.07	Private Land	76.0382	12.3813
Kundanahalli	KS Kumara S/O Shivalinga Gowda	2065	Manually	45*/4	0.38	0.13	Mango, Coconut, Other	100	15	Surface	Rainfed/ Well	0	0.13	Private Land	76.0382	12.3813
Kundanahalli	K S Kumara S/O Shivalinga Gowda	2066	Manually	45*/5	0.19	0.07	Mango, Coconut, Other	100	8	Surface	Rainfed/ Well	0	0.07	Private Land	76.0382	12.3813
Kundanahalli	Akkamma w/o Ramappa	2067	Manually	46*/2	0.10	0.04	Mango, Coconut, Other	100	4	Surface	Rainfed/ Well	0	0.04	Private Land	76.0382	12.3813
Kundanahalli	Doddaiah S/O Late Irayya	2068	Manually	47*/1	0.76	0.27	Mango, Coconut, Other	100	30	Surface	Rainfed/ Well	0	0.27	Private Land	76.0382	12.3813
Kundanahalli	Kulavadi Inam	2069	Manually	47*/1	0.79	0.28	Mango, Coconut, Other	100	32	Surface	Rainfed/ Well	0	0.28	Private Land	76.0382	12.3813

Village Name	Farmer Name:	Farmer Code	Rate Type (Manually/Machinery)	Survey No:	Total Area (Ha.)	Proposed Area (Ha.)	Activity/Model/Plant/Crop Name :	Number of Plants Per Ha	No. of plants	Method of Irrigation (Drip/Ring/Surface)	Source of Irrigation (Canal/Rainfed/Well)	Area as per Type Of Land (Ha.)		Ownership of Land (Community Land/ Private Land/Other Land)	Latitude (Deg-Min-Sec)	Longitude (Deg-Min-Sec)
												Waste Land	Cultivable			
Kundanahalli	Sushilamma w/o Marigowda	2070	Manually	47/*2	0.04	0.01	Mango, Coconut, Other	100	2	Surface	Rainfed/ Well	0	0.01	Private Land	76.0382	12.3813
Kundanahalli	Vasantha N S/O Nagaraju NK	2071	Manually	47/*3	0.80	0.28	Mango, Coconut, Other	100	32	Surface	Rainfed/ Well	0	0.28	Private Land	76.0382	12.3813
Kundanahalli	Gowramma w/o Late Shivalinga Gowda	2072	Manually	48/*1A	0.85	0.30	Mango, Coconut, Other	100	34	Surface	Rainfed/ Well	0	0.30	Private Land	76.0382	12.3813
Kundanahalli	K S Kumara S/O Shivalinga Gowda	2073	Manually	48/*1A	0.30	0.11	Mango, Coconut, Other	100	12	Surface	Rainfed/ Well	0	0.11	Private Land	76.0382	12.3813
Kundanahalli	Venkatesha - S/O Thimmappa	2074	Manually	48/*1A	0.35	0.12	Mango, Coconut, Other	100	14	Surface	Rainfed/ Well	0	0.12	Private Land	76.0382	12.3813
Kundanahalli	Dasgowda -	2075	Manually	48/*1A	0.30	0.11	Mango, Coconut, Other	100	12	Surface	Rainfed/ Well	0	0.11	Private Land	76.0382	12.3813
Kundanahalli	Yogananda - S/O Thimmappa	2076	Manually	48/*1B	0.20	0.07	Mango, Coconut, Other	100	8	Surface	Rainfed/ Well	0	0.07	Private Land	76.0382	12.3813
Kundanahalli	Krishnegowda S/O tammayya	2077	Manually	48/*2B	0.24	0.08	Mango, Coconut, Other	100	10	Surface	Rainfed/ Well	0	0.08	Private Land	76.0382	12.3813
Kundanahalli	Sarojamma w/o . Late Somarajegowda	2078	Manually	48/*2B	0.27	0.09	Mango, Coconut, Other	100	11	Surface	Rainfed/ Well	0	0.09	Private Land	76.0382	12.3813
Kundanahalli	Puttamma	2079	Manually	48/*2B	0.20	0.07	Mango, Coconut, Other	100	8	Surface	Rainfed/ Well	0	0.07	Private Land	76.0382	12.3813
Kundanahalli	Swamigowda - S/O Late Malle gowda	2080	Manually	48/*3	0.25	0.09	Mango, Coconut, Other	100	10	Surface	Rainfed/ Well	0	0.09	Private Land	76.0382	12.3813
Kundanahalli	H M Ramachandra S/O Late Malleowda Uruf Marigowda	2081	Manually	48/*3	0.20	0.07	Mango, Coconut, Other	100	8	Surface	Rainfed/ Well	0	0.07	Private Land	76.0382	12.3813
Kundanahalli	Chandragowda - S/O Late Mallegowda	2082	Manually	48/*3	0.25	0.09	Mango, Coconut, Other	100	10	Surface	Rainfed/ Well	0	0.09	Private Land	76.0382	12.3813
Kundanahalli	Chandramma w/o Thimmagowda	2083	Manually	48/*3	0.06	0.02	Mango, Coconut, Other	100	2	Surface	Rainfed/ Well	0	0.02	Private Land	76.0382	12.3813
Kundanahalli	Lakshmma - w/o Late Sannegowda	2084	Manually	48/*4	0.86	0.30	Mango, Coconut, Other	100	34	Surface	Rainfed/ Well	0	0.30	Private Land	76.0382	12.3813
Kundanahalli	Krishnegowda S/O tammayya	2085	Manually	48/*5	0.44	0.15	Mango, Coconut, Other	100	18	Surface	Rainfed/ Well	0	0.15	Private Land	76.0382	12.3813
Kundanahalli	Sarojamma w/o . Late Somarajegowda	2086	Manually	48/*5	0.43	0.15	Mango, Coconut, Other	100	17	Surface	Rainfed/ Well	0	0.15	Private Land	76.0382	12.3813
Kundanahalli	Lakshamma w/o . Chandregowda	2087	Manually	48/*6	0.30	0.11	Mango, Coconut, Other	100	12	Surface	Rainfed/ Well	0	0.11	Private Land	76.0382	12.3813
Kundanahalli	Akkayamma - Ko Ramegowda	2088	Manually	49/**	1.93	0.68	Mango, Coconut, Other	100	77	Surface	Rainfed/ Well	0	0.68	Private Land	76.0382	12.3813
Kundanahalli	Girijamma S/O Akkayamma	2089	Manually	49/**	0.03	0.01	Mango, Coconut, Other	100	1	Surface	Rainfed/ Well	0	0.01	Private Land	76.0382	12.3813
Kundanahalli	PS Madhu S/O Shivanegowda	2090	Manually	5/*1	1.03	0.36	Mango, Coconut, Other	100	41	Surface	Rainfed/ Well	0	0.36	Private Land	76.0382	12.3813
Kundanahalli	P S Madhu - S/O Late Shivanegowda, Kundanahalli	2091	Manually	5/*2	0.44	0.15	Mango, Coconut, Other	100	18	Surface	Rainfed/ Well	0	0.15	Private Land	76.0382	12.3813
Kundanahalli	P S Raghur - S/O Late Sivanegowda, Kundanahalli	2092	Manually	5/*3	0.44	0.15	Mango, Coconut, Other	100	18	Surface	Rainfed/ Well	0	0.15	Private Land	76.0382	12.3813
Kundanahalli	Rangashetti S/O jawarashetti. -	2093	Manually	5/*4	0.80	0.28	Mango, Coconut, Other	100	32	Surface	Rainfed/ Well	0	0.28	Private Land	76.0382	12.3813
Kundanahalli	Rangashetti S/O Late jawarashetti. -	2094	Manually	5/*5	0.80	0.28	Mango, Coconut, Other	100	32	Surface	Rainfed/ Well	0	0.28	Private Land	76.0382	12.3813
Kundanahalli	P T Pradeep S/O Late P V Thimmagowda	2095	Manually	5/*6	1.00	0.35	Mango, Coconut, Other	100	40	Surface	Rainfed/ Well	0	0.35	Private Land	76.0382	12.3813
Kundanahalli	Minakshamma S/O HP Thimmagowda	2096	Manually	54/*4	0.20	0.07	Mango, Coconut, Other	100	8	Surface	Rainfed/ Well	0	0.07	Private Land	76.0382	12.3813
Kundanahalli	Kalayya S/O Kambayya	2097	Manually	55/**	0.20	0.07	Mango, Coconut, Other	100	8	Surface	Rainfed/ Well	0	0.07	Private Land	76.0285	12.3824
Kundanahalli	Thamegowda - S/O Goudegowda	2098	Manually	55/**	0.20	0.07	Mango, Coconut, Other	100	8	Surface	Rainfed/ Well	0	0.07	Private Land	76.0285	12.3824
Kundanahalli	Thamegowda - S/O Goudegowda	2099	Manually	55/**	1.00	0.35	Mango, Coconut, Other	100	40	Surface	Rainfed/ Well	0	0.35	Private Land	76.0285	12.3824
Kundanahalli	Mennayya - S/O Siddaiah	2100	Manually	55/**	1.00	0.35	Mango, Coconut, Other	100	40	Surface	Rainfed/ Well	0	0.35	Private Land	76.0285	12.3824
Kundanahalli	Ratnamma - w/o Srinivasa	2101	Manually	55/**	0.60	0.21	Mango, Coconut, Other	100	24	Surface	Rainfed/ Well	0	0.21	Private Land	76.0285	12.3824
Kundanahalli	Ratnamma - w/o Srinivasa	2102	Manually	55/**	0.20	0.07	Mango, Coconut, Other	100	8	Surface	Rainfed/ Well	0	0.07	Private Land	76.0285	12.3824
Kundanahalli	Ratnamma - D / O Kuntegowda	2103	Manually	55/**	0.20	0.07	Mango, Coconut, Other	100	8	Surface	Rainfed/ Well	0	0.07	Private Land	76.0285	12.3824
Kundanahalli	Rangachari - S/O Kempachari	2104	Manually	55/**	1.00	0.35	Mango, Coconut, Other	100	40	Surface	Rainfed/ Well	0	0.35	Private Land	76.0285	12.3824
Kundanahalli	H M Ramachandregowda - S/O Marigowda	2105	Manually	55/**	1.00	0.35	Mango, Coconut, Other	100	40	Surface	Rainfed/ Well	0	0.35	Private Land	76.0285	12.3824
Kundanahalli	Sundaramma w/o m P D Lingaraju	2106	Manually	55/**	0.52	0.18	Mango, Coconut, Other	100	21	Surface	Rainfed/ Well	0	0.18	Private Land	76.0285	12.3824
Kundanahalli	Mangegowda S/O Karigowda	2107	Manually	55/**	0.00	0.00	Mango, Coconut, Other	100	0	Surface	Rainfed/ Well	0	0.00	Private Land	76.0285	12.3824
Kundanahalli	Sannamma - w/o Urygowda	2108	Manually	55/**	1.00	0.35	Mango, Coconut, Other	100	40	Surface	Rainfed/ Well	0	0.35	Private Land	76.0285	12.3824



Village Name	Farmer Name:	Farmer Code	Rate Type (Manually/Machinery)	Survey No:	Total Area (Ha.)	Proposed Area (Ha.)	Activity/Model/Plant/Crop Name :	Number of Plants Per Ha	No. of plants	Method of Irrigation (Drip/Ring/Surface)	Source of Irrigation (Canal/Rainfed/Well)	Area as per Type Of Land (Ha.)		Ownership of Land (Community Land/ Private Land/Other Land)	Latitude (Deg-Min-Sec)	Longitude (Deg-Min-Sec)
												Waste Land	Cultivable			
Kundanahalli	Sarojamma w/o Kandaswamy	2109	Manually	55/**	1.00	0.35	Mango, Coconut, Other	100	40	Surface	Rainfed/ Well	0	0.35	Private Land	76.0285	12.3824
Kundanahalli	P D Lingaraju	2110	Manually	55/**	0.40	0.14	Mango, Coconut, Other	100	16	Surface	Rainfed/ Well	0	0.14	Private Land	76.0285	12.3824
Kundanahalli	Chandragowda - S/O Malle gowda	2111	Manually	55/**	0.26	0.09	Mango, Coconut, Other	100	10	Surface	Rainfed/ Well	0	0.09	Private Land	76.0285	12.3824
Kundanahalli	Siddaiah - S/O Belurayya	2112	Manually	55/**	1.00	0.35	Mango, Coconut, Other	100	40	Surface	Rainfed/ Well	0	0.35	Private Land	76.0285	12.3824
Kundanahalli	Swaminaika - S/O Savalaiah	2113	Manually	55/**	0.80	0.28	Mango, Coconut, Other	100	32	Surface	Rainfed/ Well	0	0.28	Private Land	76.0285	12.3824
Kundanahalli	Swamigowda - S/O Malle gowda	2114	Manually	55/**	0.27	0.09	Mango, Coconut, Other	100	11	Surface	Rainfed/ Well	0	0.09	Private Land	76.0285	12.3824
Kundanahalli	H.B. Mahadevamma w/o . Late. K.V. Dinesh Kumar	2115	Manually	55/**	1.00	0.35	Mango, Coconut, Other	100	40	Surface	Rainfed/ Well	0	0.35	Private Land	76.0285	12.3824
Kundanahalli	Rajanaika - S/O Late Kempanaika	2116	Manually	55/**	0.60	0.21	Mango, Coconut, Other	100	24	Surface	Rainfed/ Well	0	0.21	Private Land	76.0285	12.3824
Kundanahalli	Hanumanthappa - S/O Ningappa	2117	Manually	55/**	0.20	0.07	Mango, Coconut, Other	100	8	Surface	Rainfed/ Well	0	0.07	Private Land	76.0285	12.3824
Kundanahalli	Kumara S/O Subbegowda	2118	Manually	55/**	0.40	0.14	Mango, Coconut, Other	100	16	Surface	Rainfed/ Well	0	0.14	Private Land	76.0285	12.3824
Kundanahalli	K.S. Kumara S/O Subbegowda	2119	Manually	55/**	0.40	0.14	Mango, Coconut, Other	100	16	Surface	Rainfed/ Well	0	0.14	Private Land	76.0285	12.3824
Kundanahalli	KG Panduranga - S/O Jejjannashetti	2120	Manually	55/**	1.00	0.35	Mango, Coconut, Other	100	40	Surface	Rainfed/ Well	0	0.35	Private Land	76.0285	12.3824
Kundanahalli	Prasanna S/O Singraigowda	2121	Manually	55/**	0.20	0.07	Mango, Coconut, Other	100	8	Surface	Rainfed/ Well	0	0.07	Private Land	76.0285	12.3824
Kundanahalli	Venkategowda S/O Late Kuniyappa	2122	Manually	55/**	0.20	0.07	Mango, Coconut, Other	100	8	Surface	Rainfed/ Well	0	0.07	Private Land	76.0285	12.3824
Kundanahalli	Puttaya - S/O Karyaiah	2123	Manually	55/**	0.40	0.14	Mango, Coconut, Other	100	16	Surface	Rainfed/ Well	0	0.14	Private Land	76.0285	12.3824
Kundanahalli	Papanna - S/O Karyaiah	2124	Manually	55/**	0.40	0.14	Mango, Coconut, Other	100	16	Surface	Rainfed/ Well	0	0.14	Private Land	76.0285	12.3824
Kundanahalli	Yalakkappachari S/O Rangachari	2125	Manually	55/**	0.30	0.11	Mango, Coconut, Other	100	12	Surface	Rainfed/ Well	0	0.11	Private Land	76.0285	12.3824
Kundanahalli	Srinivasachari S/O Rangachari	2126	Manually	55/**	0.20	0.07	Mango, Coconut, Other	100	8	Surface	Rainfed/ Well	0	0.07	Private Land	76.0285	12.3824
Kundanahalli	K V Annappa Venkategowda S/O Venkategowda	2127	Manually	55/**	1.00	0.35	Mango, Coconut, Other	100	40	Surface	Rainfed/ Well	0	0.35	Private Land	76.0285	12.3824
Kundanahalli	Yashodamma w/o K V Manjunatha	2128	Manually	55/**	1.00	0.35	Mango, Coconut, Other	100	40	Surface	Rainfed/ Well	0	0.35	Private Land	76.0285	12.3824
Kundanahalli	Sannaraya S/O Kambayya	2129	Manually	55/**	0.20	0.07	Mango, Coconut, Other	100	8	Surface	Rainfed/ Well	0	0.07	Private Land	76.0285	12.3824
Kundanahalli	Puttaraju s/o Kalaiah	2130	Manually	55/**	1.00	0.35	Mango, Coconut, Other	100	40	Surface	Rainfed/ Well	0	0.35	Private Land	76.0285	12.3824
Kundanahalli	Ravi - S/O Ningappa	2131	Manually	55/**	0.20	0.07	Mango, Coconut, Other	100	8	Surface	Rainfed/ Well	0	0.07	Private Land	76.0285	12.3824
Kundanahalli	Gowramma w/o Late Appajachari	2132	Manually	55/**	0.30	0.11	Mango, Coconut, Other	100	12	Surface	Rainfed/ Well	0	0.11	Private Land	76.0285	12.3824
Kundanahalli	Kamalamma w/o Late Singraegowda	2133	Manually	55/**	1.00	0.35	Mango, Coconut, Other	100	40	Surface	Rainfed/ Well	0	0.35	Private Land	76.0285	12.3824
Kundanahalli	Chandramma w/o Nanjundayya	2134	Manually	55/**	1.00	0.35	Mango, Coconut, Other	100	40	Surface	Rainfed/ Well	0	0.35	Private Land	76.0285	12.3824
Kundanahalli	Ratnamma w/o Late Ramesha	2135	Manually	55/**	0.52	0.18	Mango, Coconut, Other	100	21	Surface	Rainfed/ Well	0	0.18	Private Land	76.0285	12.3824
Kundanahalli	Kamalamma w/o Late Singraegowda	2136	Manually	55/**	0.38	0.13	Mango, Coconut, Other	100	15	Surface	Rainfed/ Well	0	0.13	Private Land	76.0285	12.3824
Kundanahalli	Narasamma w/o Late Shambhachari	2137	Manually	55/**	1.00	0.35	Mango, Coconut, Other	100	40	Surface	Rainfed/ Well	0	0.35	Private Land	76.0285	12.3824
Kundanahalli	Chandramma - Ko Kuntegowda	2138	Manually	55/**	0.20	0.07	Mango, Coconut, Other	100	8	Surface	Rainfed/ Well	0	0.07	Private Land	76.0285	12.3824
Kundanahalli	Chaluvayya - S/O Kalaiah	2139	Manually	55/**	0.20	0.07	Mango, Coconut, Other	100	8	Surface	Rainfed/ Well	0	0.07	Private Land	76.0285	12.3824
Kundanahalli	Javarayya - S/O Irayya	2140	Manually	55/**	1.00	0.35	Mango, Coconut, Other	100	40	Surface	Rainfed/ Well	0	0.35	Private Land	76.0285	12.3824
Kundanahalli	Jawarappa - S/O Gezjuya	2141	Manually	55/**	1.00	0.35	Mango, Coconut, Other	100	40	Surface	Rainfed/ Well	0	0.35	Private Land	76.0285	12.3824
Kundanahalli	P D Thimmagowda -	2142	Manually	55/**	0.26	0.09	Mango, Coconut, Other	100	10	Surface	Rainfed/ Well	0	0.09	Private Land	76.0285	12.3824
Kundanahalli	Thimmanayaka - S/O Venkatanayaka	2143	Manually	55/**	0.80	0.28	Mango, Coconut, Other	100	32	Surface	Rainfed/ Well	0	0.28	Private Land	76.0285	12.3824
Kundanahalli	Kallamma S/O Late Kalayya	2144	Manually	55/**	1.00	0.35	Mango, Coconut, Other	100	40	Surface	Rainfed/ Well	0	0.35	Private Land	76.0285	12.3824
Kundanahalli	Kamalamma w/o . Singrigowda	2145	Manually	55/**	0.20	0.07	Mango, Coconut, Other	100	8	Surface	Rainfed/ Well	0	0.07	Private Land	76.0285	12.3824
Kundanahalli	Nagarajashetty -	2146	Manually	55/**	1.00	0.35	Mango, Coconut, Other	100	40	Surface	Rainfed/ Well	0	0.35	Private Land	76.0285	12.3824
Kundanahalli	Nagarajashetti - S/O Siddashetti	2147	Manually	55/**	0.10	0.04	Mango, Coconut, Other	100	4	Surface	Rainfed/ Well	0	0.04	Private Land	76.0285	12.3824

Village Name	Farmer Name:	Farmer Code	Rate Type (Manually/Machinery)	Survey No:	Total Area (Ha.)	Proposed Area (Ha.)	Activity/Model/Plant/Crop Name :	Number of Plants Per Ha	No. of plants	Method of Irrigation (Drip/Ring/Surface)	Source of Irrigation (Canal/Rainfed/Well)	Area as per Type Of Land (Ha.)		Ownership of Land (Community Land/ Private Land/Other Land)	Latitude (Deg-Min-Sec)	Longitude (Deg-Min-Sec)
												Waste Land	Cultivable			
Kundanahalli	Muddamma w/o . KARRIYA	2148	Manually	55/*/*	0.20	0.07	Mango, Coconut, Other	100	8	Surface	Rainfed/ Well	0	0.07	Private Land	76.0285	12.3824
Kundanahalli	Ningajamma - w/o Bombrai	2149	Manually	55/*/*	0.20	0.07	Mango, Coconut, Other	100	8	Surface	Rainfed/ Well	0	0.07	Private Land	76.0285	12.3824
Kundanahalli	Parvathamma - w/o Devayya	2150	Manually	55/*/*	1.00	0.35	Mango, Coconut, Other	100	40	Surface	Rainfed/ Well	0	0.35	Private Land	76.0285	12.3824
Kundanahalli	Kalaiah S/O Irayya	2151	Manually	55/*/*	1.60	0.56	Mango, Coconut, Other	100	64	Surface	Rainfed/ Well	0	0.56	Private Land	76.0285	12.3824
Kundanahalli	Lakshamma w/o . Rajanayaka	2152	Manually	55/*/*	0.40	0.14	Mango, Coconut, Other	100	16	Surface	Rainfed/ Well	0	0.14	Private Land	76.0285	12.3824
Kundanahalli	H B Govindegowda -	2153	Manually	55/*/*	1.00	0.35	Mango, Coconut, Other	100	40	Surface	Rainfed/ Well	0	0.35	Private Land	76.0285	12.3824
Kundanahalli	Basamma S/O Late mariyaya	2154	Manually	55/*/*	1.00	0.35	Mango, Coconut, Other	100	40	Surface	Rainfed/ Well	0	0.35	Private Land	76.0285	12.3824
Kundanahalli	Pasture -	2155	Manually	55/*/*	20.00	7.00	Mango, Coconut, Other	100	800	Surface	Rainfed/ Well	0	7.00	Private Land	76.0285	12.3824
Kundanahalli	P V Ramamurthy - S/O big Venkategowda	2156	Manually	6/*/*	0.85	0.30	Mango, Coconut, Other	100	34	Surface	Rainfed/ Well	0	0.30	Private Land	76.0365	12.3845
Kundanahalli	P.R. Dhananjaya S/O P.V.Raju	2157	Manually	6/*/*	0.60	0.21	Mango, Coconut, Other	100	24	Surface	Rainfed/ Well	0	0.21	Private Land	76.0365	12.3845
Kundanahalli	P T Pradeep S/O Late P V Thimmgowda	2158	Manually	6/*/*	1.45	0.51	Mango, Coconut, Other	100	58	Surface	Rainfed/ Well	0	0.51	Private Land	76.0365	12.3845
Kundanahalli	Ningajamma w/o . Venkategowda	2159	Manually	7/*/1	0.40	0.14	Mango, Coconut, Other	100	16	Surface	Rainfed/ Well	0	0.14	Private Land	76.0342	12.3852
Kundanahalli	Late ningajamma w/o . Venkatesgowda	2160	Manually	7/*/2	0.41	0.14	Mango, Coconut, Other	100	16	Surface	Rainfed/ Well	0	0.14	Private Land	76.0342	12.3852
Kundanahalli	Mrs. Ningajamma w/o Late Venkategowda	2161	Manually	7/*/3	1.60	0.56	Mango, Coconut, Other	100	64	Surface	Rainfed/ Well	0	0.56	Private Land	76.0342	12.3852
Kundanahalli	Govinda S/O Late Thimmgowda. -	2162	Manually	7/*/4	0.49	0.17	Mango, Coconut, Other	100	20	Surface	Rainfed/ Well	0	0.17	Private Land	76.0342	12.3852
Kundanahalli	Manjunatha S/O Late Thimmgowda. -	2163	Manually	7/*/4	0.54	0.19	Mango, Coconut, Other	100	22	Surface	Rainfed/ Well	0	0.19	Private Land	76.0342	12.3852
Kundanahalli	Sharadamma w/o Govindegowda	2164	Manually	8/*/*	0.20	0.07	Mango, Coconut, Other	100	8	Surface	Rainfed/ Well	0	0.07	Private Land	76.0317	12.3855
Kundanahalli	P K Ramaswamy S/O Kadegowda	2165	Manually	8/*/*	0.30	0.11	Mango, Coconut, Other	100	12	Surface	Rainfed/ Well	0	0.11	Private Land	76.0317	12.3855
Kundanahalli	Manju S/O Govindegowda	2166	Manually	8/*/*	0.30	0.11	Mango, Coconut, Other	100	12	Surface	Rainfed/ Well	0	0.11	Private Land	76.0317	12.3855
Kundanahalli	Jayamma w/o Late Purushottamma K P	2167	Manually	9/*/1	0.20	0.07	Mango, Coconut, Other	100	8	Surface	Rainfed/ Well	0	0.07	Private Land		
Mallinathapura	Puttaya -	2168	Manually	30/*/1	0.02	0.01	Mango, Coconut, Other	100	1	Surface	Rainfed/ Well	0	0.01	Private Land	76.0477	12.3698
Mallinathapura	M A Thimmgowda - s/o Venkategowda	2169	Manually	30/*/10	0.08	0.03	Mango, Coconut, Other	100	3	Surface	Rainfed/ Well	0	0.03	Private Land	76.0477	12.3698
Mallinathapura	Honnaya - s/o Honnagiri Gowda	2170	Manually	30/*/11	0.08	0.03	Mango, Coconut, Other	100	3	Surface	Rainfed/ Well	0	0.03	Private Land	76.0477	12.3698
Mallinathapura	M K Chandraseh s/o Karigowda	2171	Manually	30/*/12	0.14	0.05	Mango, Coconut, Other	100	6	Surface	Rainfed/ Well	0	0.05	Private Land	76.0477	12.3698
Mallinathapura	L tameegowda s/o Lakshmegowda	2172	Manually	30/*/13	0.17	0.06	Mango, Coconut, Other	100	7	Surface	Rainfed/ Well	0	0.06	Private Land	76.0477	12.3698
Mallinathapura	Channaiya -	2173	Manually	30/*/14	0.03	0.01	Mango, Coconut, Other	100	1	Surface	Rainfed/ Well	0	0.01	Private Land	76.0477	12.3698
Mallinathapura	Dandi - w/o Sura	2174	Manually	30/*/15	0.03	0.01	Mango, Coconut, Other	100	1	Surface	Rainfed/ Well	0	0.01	Private Land	76.0477	12.3698
Mallinathapura	Helawa -	2175	Manually	30/*/16	0.02	0.01	Mango, Coconut, Other	100	1	Surface	Rainfed/ Well	0	0.01	Private Land	76.0477	12.3698
Mallinathapura	Doddappa Gowda U Swamy - s/o Lackegowda - Land P	2176	Manually	30/*/17	0.40	0.14	Mango, Coconut, Other	100	16	Surface	Rainfed/ Well	0	0.14	Private Land	76.0477	12.3698
Mallinathapura	Doddappa Gowda U Swamy - s/o Lackegowda - Land P	2177	Manually	30/*/18	0.16	0.06	Mango, Coconut, Other	100	6	Surface	Rainfed/ Well	0	0.06	Private Land	76.0477	12.3698
Mallinathapura	R. Ramachandra - s/o Ramegowda	2178	Manually	30/*/19	0.14	0.05	Mango, Coconut, Other	100	6	Surface	Rainfed/ Well	0	0.05	Private Land	76.0477	12.3698
Mallinathapura	Krishnegowda - s/o Ramegowda	2179	Manually	30/*/19	0.13	0.05	Mango, Coconut, Other	100	5	Surface	Rainfed/ Well	0	0.05	Private Land	76.0477	12.3698
Mallinathapura	Marigowda - s/o Thimmgowda	2180	Manually	30/*/2	0.13	0.05	Mango, Coconut, Other	100	5	Surface	Rainfed/ Well	0	0.05	Private Land	76.0477	12.3698
Mallinathapura	Thimmgowda s/o Late Ramegowda	2181	Manually	30/*/2	0.06	0.02	Mango, Coconut, Other	100	2	Surface	Rainfed/ Well	0	0.02	Private Land	76.0477	12.3698
Mallinathapura	Nagaraju - s/o Khalegowda	2182	Manually	30/*/20	0.24	0.08	Mango, Coconut, Other	100	10	Surface	Rainfed/ Well	0	0.08	Private Land	76.0477	12.3698
Mallinathapura	Shantha S A w/o Shashikumar. -	2183	Manually	30/*/21	0.11	0.04	Mango, Coconut, Other	100	4	Surface	Rainfed/ Well	0	0.04	Private Land	76.0477	12.3698
Mallinathapura	Sri M V Vinu. s/o M D Virupaksha	2184	Manually	30/*/22	0.26	0.09	Mango, Coconut, Other	100	10	Surface	Rainfed/ Well	0	0.09	Private Land	76.0477	12.3698
Mallinathapura	Marigowda - s/o Thimmgowda	2185	Manually	30/*/3	0.13	0.05	Mango, Coconut, Other	100	5	Surface	Rainfed/ Well	0	0.05	Private Land	76.0477	12.3698
Mallinathapura	Thimmgowda s/o Late Ramegowda	2186	Manually	30/*/3	0.07	0.02	Mango, Coconut, Other	100	3	Surface	Rainfed/ Well	0	0.02	Private Land	76.0477	12.3698

Village Name	Farmer Name:	Farmer Code	Rate Type (Manually/Machinery)	Survey No:	Total Area (Ha.)	Proposed Area (Ha.)	Activity/Model/Plant/Crop Name :	Number of Plants Per Ha	No. of plants	Method of Irrigation (Drip/Ring/Surface)	Source of Irrigation (Canal/Rainfed/Well)	Area as per Type Of Land (Ha.)		Ownership of Land (Community Land/ Private Land/Other Land)	Latitude (Deg-Min-Sec)	Longitude (Deg-Min-Sec)
												Waste Land	Cultivable			
Mallinathapura	Anant Kumar s/o Hanumanthappa	2187	Manually	30*/4	0.22	0.08	Mango, Coconut, Other	100	9	Surface	Rainfed/ Well	0	0.08	Private Land	76.0477	12.3698
Mallinathapura	Ananthakumara s/o Hanumanthappa	2188	Manually	30*/5	0.08	0.03	Mango, Coconut, Other	100	3	Surface	Rainfed/ Well	0	0.03	Private Land	76.0477	12.3698
Mallinathapura	Ananthakumara s/o Hanumanthappa	2189	Manually	30*/6	0.06	0.02	Mango, Coconut, Other	100	2	Surface	Rainfed/ Well	0	0.02	Private Land	76.0477	12.3698
Mallinathapura	Layup s/o Late .lakegowda	2190	Manually	30*/7	0.09	0.03	Mango, Coconut, Other	100	4	Surface	Rainfed/ Well	0	0.03	Private Land	76.0477	12.3698
Mallinathapura	Mari gowda - s/o Late Thimmagowda	2191	Manually	30*/8	0.06	0.02	Mango, Coconut, Other	100	2	Surface	Rainfed/ Well	0	0.02	Private Land	76.0477	12.3698
Mallinathapura	Thimmagowda s/o Late Ramegowda	2192	Manually	30*/8	0.04	0.01	Mango, Coconut, Other	100	2	Surface	Rainfed/ Well	0	0.01	Private Land	76.0477	12.3698
Mallinathapura	Anant Kumar s/o Hanumanthappa	2193	Manually	30*/9	0.08	0.03	Mango, Coconut, Other	100	3	Surface	Rainfed/ Well	0	0.03	Private Land	76.0477	12.3698
Mallinathapura	Ulluppugowda Urup Swamy s/o Late lakkegowda	2194	Manually	31*/1	0.21	0.07	Mango, Coconut, Other	100	8	Surface	Rainfed/ Well	0	0.07	Private Land	76.0484	12.3687
Mallinathapura	Ulluppugowda Urup Swamy s/o Late lakkegowda	2195	Manually	31*/2	0.21	0.07	Mango, Coconut, Other	100	8	Surface	Rainfed/ Well	0	0.07	Private Land	76.0484	12.3687
Mallinathapura	Lolakshi w/o Late Thimmagowda	2196	Manually	31*/3	0.18	0.06	Mango, Coconut, Other	100	7	Surface	Rainfed/ Well	0	0.06	Private Land	76.0484	12.3687
Mallinathapura	Lolakshi w/o Late Thimmagowda	2197	Manually	31*/3	0.20	0.07	Mango, Coconut, Other	100	8	Surface	Rainfed/ Well	0	0.07	Private Land	76.0484	12.3687
Mallinathapura	D. M Kiran s/o D. P Muthappa	2198	Manually	31*/5	0.40	0.14	Mango, Coconut, Other	100	16	Surface	Rainfed/ Well	0	0.14	Private Land	76.0484	12.3687
Mallinathapura	Shivaram s/o Sivanagappa. -	2199	Manually	4*/*	1.54	0.54	Mango, Coconut, Other	100	62	Surface	Rainfed/ Well	0	0.54	Private Land		
Mallinathapura	KUMARI w/o M. MAHESH	2200	Manually	60*/10	0.38	0.13	Mango, Coconut, Other	100	15	Surface	Rainfed/ Well	0	0.13	Private Land	76.0461	12.3640
Mallinathapura	M Mahesh s/o Marigowda M	2201	Manually	60*/11	0.22	0.08	Mango, Coconut, Other	100	9	Surface	Rainfed/ Well	0	0.08	Private Land	76.0461	12.3640
Mallinathapura	M Mari gowda - s/o Khalegowda	2202	Manually	60*/12	0.08	0.03	Mango, Coconut, Other	100	3	Surface	Rainfed/ Well	0	0.03	Private Land	76.0461	12.3640
Mallinathapura	Mari gowda s/o Late Thimmagowda. -	2203	Manually	60*/13	0.12	0.04	Mango, Coconut, Other	100	5	Surface	Rainfed/ Well	0	0.04	Private Land	76.0461	12.3640
Mallinathapura	Shivannegowda s/o Late Bettegowda	2204	Manually	60*/1A	0.16	0.06	Mango, Coconut, Other	100	6	Surface	Rainfed/ Well	0	0.06	Private Land	76.0461	12.3640
Mallinathapura	Neela w/o M.S. Swamigowda	2205	Manually	60*/1B	0.09	0.03	Mango, Coconut, Other	100	4	Surface	Rainfed/ Well	0	0.03	Private Land	76.0461	12.3640
Mallinathapura	Thamegowda - s/o Chikkegowda	2206	Manually	60*/1B	0.12	0.04	Mango, Coconut, Other	100	5	Surface	Rainfed/ Well	0	0.04	Private Land	76.0461	12.3640
Mallinathapura	Sannegowda s/o Shettigowda	2207	Manually	60*/2	0.21	0.07	Mango, Coconut, Other	100	8	Surface	Rainfed/ Well	0	0.07	Private Land	76.0461	12.3640
Mallinathapura	Sri M Harish. s/o Late Manjunatha	2208	Manually	60*/3	0.16	0.06	Mango, Coconut, Other	100	6	Surface	Rainfed/ Well	0	0.06	Private Land	76.0461	12.3640
Mallinathapura	M Ganesha. s/o Late Manjunatha	2209	Manually	60*/4	0.18	0.06	Mango, Coconut, Other	100	7	Surface	Rainfed/ Well	0	0.06	Private Land	76.0461	12.3640
Mallinathapura	Thimmagowda s/o Late Ramegowda	2210	Manually	60*/5	0.11	0.04	Mango, Coconut, Other	100	4	Surface	Rainfed/ Well	0	0.04	Private Land	76.0461	12.3640
Mallinathapura	KUMARI w/o M. MAHESH	2211	Manually	60*/6	0.29	0.10	Mango, Coconut, Other	100	12	Surface	Rainfed/ Well	0	0.10	Private Land	76.0461	12.3640
Mallinathapura	M.L. Ananda- s/o Lakgegowda	2212	Manually	60*/7	0.30	0.11	Mango, Coconut, Other	100	12	Surface	Rainfed/ Well	0	0.11	Private Land	76.0461	12.3640
Mallinathapura	Lolakshi w/o Late Thimmagowda	2213	Manually	60*/8	0.23	0.08	Mango, Coconut, Other	100	9	Surface	Rainfed/ Well	0	0.08	Private Land	76.0461	12.3640
Mallinathapura	M Mari gowda - s/o Khalegowda	2214	Manually	60*/9	0.06	0.02	Mango, Coconut, Other	100	2	Surface	Rainfed/ Well	0	0.02	Private Land	76.0461	12.3640
Mallinathapura	Sannegowda s/o Shettigowda	2215	Manually	60*/9	0.06	0.02	Mango, Coconut, Other	100	2	Surface	Rainfed/ Well	0	0.02	Private Land	76.0461	12.3640
Mallinathapura	Akkayamma - s/o Puttegowda	2216	Manually	61*/1	0.20	0.07	Mango, Coconut, Other	100	8	Surface	Rainfed/ Well	0	0.07	Private Land	76.0469	12.3633
Mallinathapura	T Ramesha s/o Late L Thamegowda. -	2217	Manually	61*/10	0.03	0.01	Mango, Coconut, Other	100	1	Surface	Rainfed/ Well	0	0.01	Private Land	76.0469	12.3633
Mallinathapura	T Ramesha - s/o L Thamegowda	2218	Manually	61*/11	0.15	0.05	Mango, Coconut, Other	100	6	Surface	Rainfed/ Well	0	0.05	Private Land	76.0469	12.3633
Mallinathapura	Suresh s/o Sannegowda	2219	Manually	61*/12	0.06	0.02	Mango, Coconut, Other	100	2	Surface	Rainfed/ Well	0	0.02	Private Land	76.0469	12.3633
Mallinathapura	T Ramesha - s/o L Thamegowda	2220	Manually	61*/13	0.08	0.03	Mango, Coconut, Other	100	3	Surface	Rainfed/ Well	0	0.03	Private Land	76.0469	12.3633
Mallinathapura	Lolakshi w/o Late Thimmagowda	2221	Manually	61*/14	0.18	0.06	Mango, Coconut, Other	100	7	Surface	Rainfed/ Well	0	0.06	Private Land	76.0469	12.3633
Mallinathapura	M.L. Ananda- s/o Lakgegowda	2222	Manually	61*/15	0.21	0.07	Mango, Coconut, Other	100	8	Surface	Rainfed/ Well	0	0.07	Private Land	76.0469	12.3633
Mallinathapura	M Mari gowda - s/o Khalegowda	2223	Manually	61*/16	0.03	0.01	Mango, Coconut, Other	100	1	Surface	Rainfed/ Well	0	0.01	Private Land	76.0469	12.3633
Mallinathapura	M Mahesh s/o Marigowda M	2224	Manually	61*/17	0.01	0.00	Mango, Coconut, Other	100	0	Surface	Rainfed/ Well	0	0.00	Private Land	76.0469	12.3633
Mallinathapura	Manjunatha s/o Sannegowda	2225	Manually	61*/18	0.05	0.02	Mango, Coconut, Other	100	2	Surface	Rainfed/ Well	0	0.02	Private Land	76.0469	12.3633

Village Name	Farmer Name:	Farmer Code	Rate Type (Manually/Machinery)	Survey No:	Total Area (Ha.)	Proposed Area (Ha.)	Activity/Model/Plant/Crop Name :	Number of Plants Per Ha	No. of plants	Method of Irrigation (Drip/Ring/Surface)	Source of Irrigation (Canal/Rainfed/Well)	Area as per Type Of Land (Ha.)		Ownership of Land (Community Land/ Private Land/Other Land)	Latitude (Deg-Min-Sec)	Longitude (Deg-Min-Sec)
												Waste Land	Cultivable			
Mallinathapura	Jyoti w/o M D Virupaksha Mallinathpur Minor Son M V Vinu Guardian Mother)	2226	Manually	61/*2	0.24	0.08	Mango, Coconut, Other	100	10	Surface	Rainfed/ Well	0	0.08	Private Land	76.0469	12.3633
Mallinathapura	Jyoti w/o M D Virupaksha Mallinathpur Minor Son M V Vinu Guardian Mother)	2227	Manually	61/*3	0.20	0.07	Mango, Coconut, Other	100	8	Surface	Rainfed/ Well	0	0.07	Private Land	76.0469	12.3633
Mallinathapura	Sri M V Vinu. s/o M D Virupaksha	2228	Manually	61/*4	0.29	0.10	Mango, Coconut, Other	100	12	Surface	Rainfed/ Well	0	0.10	Private Land	76.0469	12.3633
Mallinathapura	Sri M V Vinu. s/o M D Virupaksha	2229	Manually	61/*5	0.12	0.04	Mango, Coconut, Other	100	5	Surface	Rainfed/ Well	0	0.04	Private Land	76.0469	12.3633
Mallinathapura	Jyoti w/o M D Virupaksha Mallinathpur Minor Son M V Vinu Guardian Mother)	2230	Manually	61/*6	0.17	0.06	Mango, Coconut, Other	100	7	Surface	Rainfed/ Well	0	0.06	Private Land	76.0469	12.3633
Mallinathapura	T Ramesha s/o Late L Thamegowda. -	2231	Manually	61/*7.	0.11	0.04	Mango, Coconut, Other	100	4	Surface	Rainfed/ Well	0	0.04	Private Land	76.0469	12.3633
Mallinathapura	T Ramesha s/o Late L Thamegowda. -	2232	Manually	61/*8	0.04	0.01	Mango, Coconut, Other	100	2	Surface	Rainfed/ Well	0	0.01	Private Land	76.0469	12.3633
Mallinathapura	T Ramesha s/o Late L Thamegowda. -	2233	Manually	61/*9	0.04	0.01	Mango, Coconut, Other	100	2	Surface	Rainfed/ Well	0	0.01	Private Land	76.0469	12.3633
Mallinathapura	Puttegowda - s/o Jawaregowda	2234	Manually	62/*1	0.28	0.10	Mango, Coconut, Other	100	11	Surface	Rainfed/ Well	0	0.10	Private Land	76.0473	12.3645
Mallinathapura	M.K.Krishne gowda - s/o Kalegowda	2235	Manually	62/*10	0.07	0.02	Mango, Coconut, Other	100	3	Surface	Rainfed/ Well	0	0.02	Private Land	76.0473	12.3645
Mallinathapura	Govindegowda.MK s/o s/o Khalegowda	2236	Manually	62/*10	0.07	0.02	Mango, Coconut, Other	100	3	Surface	Rainfed/ Well	0	0.02	Private Land	76.0473	12.3645
Mallinathapura	Thimmagowda - s/o Karigowda	2237	Manually	62/*11	0.12	0.04	Mango, Coconut, Other	100	5	Surface	Rainfed/ Well	0	0.04	Private Land	76.0473	12.3645
Mallinathapura	M.K.Krishna gowda - s/o Kalaygowda	2238	Manually	62/*12	0.07	0.02	Mango, Coconut, Other	100	3	Surface	Rainfed/ Well	0	0.02	Private Land	76.0473	12.3645
Mallinathapura	M.K. Govindegowda - s/o Khalegowda	2239	Manually	62/*12	0.07	0.02	Mango, Coconut, Other	100	3	Surface	Rainfed/ Well	0	0.02	Private Land	76.0473	12.3645
Mallinathapura	Manjunatha s/o Sannegowda	2240	Manually	62/*13	0.07	0.02	Mango, Coconut, Other	100	3	Surface	Rainfed/ Well	0	0.02	Private Land	76.0473	12.3645
Mallinathapura	Thimmagowda - s/o Chikegowda	2241	Manually	62/*2	0.13	0.05	Mango, Coconut, Other	100	5	Surface	Rainfed/ Well	0	0.05	Private Land	76.0473	12.3645
Mallinathapura	Jyoti w/o M D Virupaksha Mallinathpur Minor Son M V Vinu Guardian Mother)	2242	Manually	62/*3	0.15	0.05	Mango, Coconut, Other	100	6	Surface	Rainfed/ Well	0	0.05	Private Land	76.0473	12.3645
Mallinathapura	T Ramesha s/o Late L Thamegowda. -	2243	Manually	62/*4	0.20	0.07	Mango, Coconut, Other	100	8	Surface	Rainfed/ Well	0	0.07	Private Land	76.0473	12.3645
Mallinathapura	T Ramesha s/o Late L Thamegowda. -	2244	Manually	62/*5	0.18	0.06	Mango, Coconut, Other	100	7	Surface	Rainfed/ Well	0	0.06	Private Land	76.0473	12.3645
Mallinathapura	T Ramesha s/o Late L Thamegowda. -	2245	Manually	62/*6	0.12	0.04	Mango, Coconut, Other	100	5	Surface	Rainfed/ Well	0	0.04	Private Land	76.0473	12.3645
Mallinathapura	T Ramesha s/o Late L Thamegowda. -	2246	Manually	62/*7	0.15	0.05	Mango, Coconut, Other	100	6	Surface	Rainfed/ Well	0	0.05	Private Land	76.0473	12.3645
Mallinathapura	T Ramesha s/o Late L Thamegowda. -	2247	Manually	62/*8	0.12	0.04	Mango, Coconut, Other	100	5	Surface	Rainfed/ Well	0	0.04	Private Land	76.0473	12.3645
Mallinathapura	Suresh s/o Sannegowda	2248	Manually	62/*9	0.06	0.02	Mango, Coconut, Other	100	2	Surface	Rainfed/ Well	0	0.02	Private Land	76.0473	12.3645
Mallinathapura	M K Ramachandra - s/o Khalegowda	2249	Manually	63/*1	0.31	0.11	Mango, Coconut, Other	100	12	Surface	Rainfed/ Well	0	0.11	Private Land	76.0478	12.3657
Mallinathapura	M.K.Ramachandra - s/o Khalegowda	2250	Manually	63/*1	0.35	0.12	Mango, Coconut, Other	100	14	Surface	Rainfed/ Well	0	0.12	Private Land	76.0478	12.3657
Mallinathapura	M K Ramachandra - s/o Khalegowda	2251	Manually	63/*2	0.16	0.06	Mango, Coconut, Other	100	6	Surface	Rainfed/ Well	0	0.06	Private Land	76.0478	12.3657
Mallinathapura	M K Ramachandra - s/o Khalegowda	2252	Manually	63/*3	0.14	0.05	Mango, Coconut, Other	100	6	Surface	Rainfed/ Well	0	0.05	Private Land	76.0478	12.3657
Mallinathapura	M K Ramachandra - s/o Khalegowda	2253	Manually	63/*4	0.15	0.05	Mango, Coconut, Other	100	6	Surface	Rainfed/ Well	0	0.05	Private Land	76.0478	12.3657
Mallinathapura	M K Ramachandra - s/o Khalegowda	2254	Manually	63/*5	0.20	0.07	Mango, Coconut, Other	100	8	Surface	Rainfed/ Well	0	0.07	Private Land	76.0478	12.3657
Mallinathapura	M K Ramachandra - s/o Khalegowda	2255	Manually	63/*6	0.03	0.01	Mango, Coconut, Other	100	1	Surface	Rainfed/ Well	0	0.01	Private Land	76.0478	12.3657
Mallinathapura	M K Ramachandra - s/o Khalegowda	2256	Manually	63/*7	0.01	0.00	Mango, Coconut, Other	100	0	Surface	Rainfed/ Well	0	0.00	Private Land	76.0478	12.3657
Mallinathapura	M K Ramachandra - s/o Khalegowda	2257	Manually	63/*8	0.38	0.13	Mango, Coconut, Other	100	15	Surface	Rainfed/ Well	0	0.13	Private Land	76.0478	12.3657
Mallinathapura	MK Ramachandra -	2258	Manually	64/*1	0.36	0.13	Mango, Coconut, Other	100	14	Surface	Rainfed/ Well	0	0.13	Private Land	76.0479	12.3668
Mallinathapura	M K Ramachandra - s/o Khalegowda	2259	Manually	64/*2	0.16	0.06	Mango, Coconut, Other	100	6	Surface	Rainfed/ Well	0	0.06	Private Land	76.0479	12.3668
Mallinathapura	M K Ramachandra - s/o Khalegowda	2260	Manually	64/*3	0.06	0.02	Mango, Coconut, Other	100	2	Surface	Rainfed/ Well	0	0.02	Private Land	76.0479	12.3668
Mallinathapura	M K Ramachandra - s/o Khalegowda	2261	Manually	64/*4	0.05	0.02	Mango, Coconut, Other	100	2	Surface	Rainfed/ Well	0	0.02	Private Land	76.0479	12.3668
Mallinathapura	Marigowda s/o Thimmayya	2262	Manually	64/*5	0.30	0.11	Mango, Coconut, Other	100	12	Surface	Rainfed/ Well	0	0.11	Private Land	76.0479	12.3668
Mallinathapura	Thimmagowda s/o Late Ramegowda	2263	Manually	64/*6	0.29	0.10	Mango, Coconut, Other	100	12	Surface	Rainfed/ Well	0	0.10	Private Land	76.0479	12.3668
Mallinathapura	Karigowda - s/o Karagowda	2264	Manually	66/*1	0.17	0.06	Mango, Coconut, Other	100	7	Surface	Rainfed/ Well	0	0.06	Private Land	76.0466	12.3688

Village Name	Farmer Name:	Farmer Code	Rate Type (Manually/Machinery)	Survey No:	Total Area (Ha.)	Proposed Area (Ha.)	Activity/Model/Plant/Crop Name :	Number of Plants Per Ha	No. of plants	Method of Irrigation (Drip/Ring/Surface)	Source of Irrigation (Canal/Rainfed/Well)	Area as per Type Of Land (Ha.)		Ownership of Land (Community Land/ Private Land/Other Land)	Latitude (Deg-Min-Sec)	Longitude (Deg-Min-Sec)
												Waste Land	Cultivable			
Mallinathapura	M K Nataraja s/o Karigowda	2265	Manually	66*/1	0.18	0.06	Mango, Coconut, Other	100	7	Surface	Rainfed/ Well	0	0.06	Private Land	76.0466	12.3688
Mallinathapura	M K Ganesha s/o Karigowda	2266	Manually	66*/1	0.18	0.06	Mango, Coconut, Other	100	7	Surface	Rainfed/ Well	0	0.06	Private Land	76.0466	12.3688
Mallinathapura	M K Chandraseh s/o Karigowda	2267	Manually	66*/1	0.05	0.02	Mango, Coconut, Other	100	2	Surface	Rainfed/ Well	0	0.02	Private Land	76.0466	12.3688
Mallinathapura	Nagaraju s/o Khalegowda	2268	Manually	66*/1	0.58	0.20	Mango, Coconut, Other	100	23	Surface	Rainfed/ Well	0	0.20	Private Land	76.0466	12.3688
Mallinathapura	Kamala w/o M K Puttaraju	2269	Manually	66*/2	0.32	0.11	Mango, Coconut, Other	100	13	Surface	Rainfed/ Well	0	0.11	Private Land	76.0466	12.3688
Mallinathapura	Kamala w/o M K Puttaraju	2270	Manually	66*/3	0.40	0.14	Mango, Coconut, Other	100	16	Surface	Rainfed/ Well	0	0.14	Private Land	76.0466	12.3688
Mallinathapura	Kamala w/o M K Puttaraju	2271	Manually	66*/4	0.18	0.06	Mango, Coconut, Other	100	7	Surface	Rainfed/ Well	0	0.06	Private Land	76.0466	12.3688
Mallinathapura	Kamala w/o M K Puttaraju	2272	Manually	66*/5	0.05	0.02	Mango, Coconut, Other	100	2	Surface	Rainfed/ Well	0	0.02	Private Land	76.0466	12.3688
Mallinathapura	M K Ramachandra s/o Khalegowda	2273	Manually	66*/6	0.38	0.13	Mango, Coconut, Other	100	15	Surface	Rainfed/ Well	0	0.13	Private Land	76.0466	12.3688
Mallinathapura	M Marigowda - s/o Khalegowda	2274	Manually	67*/1	0.02	0.01	Mango, Coconut, Other	100	1	Surface	Rainfed/ Well	0	0.01	Private Land	76.0477	12.3684
Mallinathapura	M Somanna s/o Mari gowda	2275	Manually	67*/2	0.10	0.04	Mango, Coconut, Other	100	4	Surface	Rainfed/ Well	0	0.04	Private Land	76.0477	12.3684
Mallinathapura	M Mari gowda - s/o Khalegowda	2276	Manually	67*/3	0.81	0.28	Mango, Coconut, Other	100	32	Surface	Rainfed/ Well	0	0.28	Private Land	76.0477	12.3684
Mallinathapura	Tammayya - s/o Chikkegowda	2277	Manually	68*/1	1.32	0.46	Mango, Coconut, Other	100	53	Surface	Rainfed/ Well	0	0.46	Private Land	76.0469	12.3667
Mallinathapura	T Ramesh - s/o Tammegowda	2278	Manually	68*/2	0.99	0.35	Mango, Coconut, Other	100	40	Surface	Rainfed/ Well	0	0.35	Private Land	76.0469	12.3667
Mallinathapura	L Swamigowda s/o Lakshmegowda	2279	Manually	68*/3	1.95	0.68	Mango, Coconut, Other	100	78	Surface	Rainfed/ Well	0	0.68	Private Land	76.0469	12.3667
Mallinathapura	Veerabhadraiah - s/o Kalayya	2280	Manually	70*/*	0.84	0.29	Mango, Coconut, Other	100	34	Surface	Rainfed/ Well	0	0.29	Private Land	76.0460	12.3676
Mallinathapura	Puttayamma w/o ley kalya	2281	Manually	70*/*	1.07	0.37	Mango, Coconut, Other	100	43	Surface	Rainfed/ Well	0	0.37	Private Land	76.0460	12.3676
Mallinathapura	H T Savita w/o Late M C Nagendra	2282	Manually	70*/*	1.25	0.44	Mango, Coconut, Other	100	50	Surface	Rainfed/ Well	0	0.44	Private Land	76.0460	12.3676
Mallinathapura	Doddappugowda u Swamy -	2283	Manually	71*/1	0.92	0.32	Mango, Coconut, Other	100	37	Surface	Rainfed/ Well	0	0.32	Private Land	76.0448	12.3662
Mallinathapura	Neela w/o M.S. Swamigowda	2284	Manually	71*/2	0.13	0.05	Mango, Coconut, Other	100	5	Surface	Rainfed/ Well	0	0.05	Private Land	76.0448	12.3662
Mallinathapura	Gowramma	2285	Manually	71*/2	0.21	0.07	Mango, Coconut, Other	100	8	Surface	Rainfed/ Well	0	0.07	Private Land	76.0448	12.3662
Mallinathapura	Devegowda - s/o Tammegowda	2286	Manually	71*/3	0.66	0.23	Mango, Coconut, Other	100	26	Surface	Rainfed/ Well	0	0.23	Private Land	76.0448	12.3662
Mallinathapura	Neela w/o M.S. Swamigowda	2287	Manually	71*/4	0.78	0.27	Mango, Coconut, Other	100	31	Surface	Rainfed/ Well	0	0.27	Private Land	76.0448	12.3662
Mallinathapura	Thayamma- w/o Devegowda	2288	Manually	71*/4	0.32	0.11	Mango, Coconut, Other	100	13	Surface	Rainfed/ Well	0	0.11	Private Land	76.0448	12.3662
Mallinathapura	Shivanegowda s/o Late Bettgowda	2289	Manually	71*/4	0.16	0.06	Mango, Coconut, Other	100	6	Surface	Rainfed/ Well	0	0.06	Private Land	76.0448	12.3662
Mallinathapura	Kantashetti s/o Mylarshetti	2290	Manually	71*/5	0.22	0.08	Mango, Coconut, Other	100	9	Surface	Rainfed/ Well	0	0.08	Private Land	76.0448	12.3662
Mallinathapura	Devegowda - s/o Thamegowda	2291	Manually	71*/6	0.12	0.04	Mango, Coconut, Other	100	5	Surface	Rainfed/ Well	0	0.04	Private Land	76.0448	12.3662
Mallinathapura	Devegowda - s/o Thamegowda	2292	Manually	71*/7	0.15	0.05	Mango, Coconut, Other	100	6	Surface	Rainfed/ Well	0	0.05	Private Land	76.0448	12.3662
Mallinathapura	Thayamma w/o Devegowda	2293	Manually	71*/8	0.17	0.06	Mango, Coconut, Other	100	7	Surface	Rainfed/ Well	0	0.06	Private Land	76.0448	12.3662
Mallinathapura	Thayamma - s/o Thimmagowda	2294	Manually	72*/1	1.20	0.42	Mango, Coconut, Other	100	48	Surface	Rainfed/ Well	0	0.42	Private Land	76.0434	12.3683
Mallinathapura	Sarojamma w/o Shivanegowda	2295	Manually	72*/2A	0.82	0.29	Mango, Coconut, Other	100	33	Surface	Rainfed/ Well	0	0.29	Private Land	76.0434	12.3683
Mallinathapura	Sarojamma - w/o Sivanegowda	2296	Manually	72*/2B1	0.23	0.08	Mango, Coconut, Other	100	9	Surface	Rainfed/ Well	0	0.08	Private Land	76.0434	12.3683
Mallinathapura	Thayamma w/o M T Deve Gowda	2297	Manually	72*/2B2	0.47	0.16	Mango, Coconut, Other	100	19	Surface	Rainfed/ Well	0	0.16	Private Land	76.0434	12.3683
Mallinathapura	Sannegowda - s/o Thimmagowda	2298	Manually	72*/3	0.56	0.20	Mango, Coconut, Other	100	22	Surface	Rainfed/ Well	0	0.20	Private Land	76.0434	12.3683
Mallinathapura	Loksha s/o Kalegowda	2299	Manually	72*/4	0.20	0.07	Mango, Coconut, Other	100	8	Surface	Rainfed/ Well	0	0.07	Private Land	76.0434	12.3683
Mallinathapura	Thayamma w/o Thimmagowda	2300	Manually	72*/5	0.20	0.07	Mango, Coconut, Other	100	8	Surface	Rainfed/ Well	0	0.07	Private Land	76.0434	12.3683
Mallinathapura	Devamma w/o Late Hanumagowda	2301	Manually	73*/1	0.60	0.21	Mango, Coconut, Other	100	24	Surface	Rainfed/ Well	0	0.21	Private Land	76.0448	12.3680
Mallinathapura	Vishalakshamma w/o Late Thimmagowda	2302	Manually	73*/1	0.60	0.21	Mango, Coconut, Other	100	24	Surface	Rainfed/ Well	0	0.21	Private Land	76.0448	12.3680
Mallinathapura	Devegowda - s/o Tammegowda	2303	Manually	73*/2	1.60	0.56	Mango, Coconut, Other	100	64	Surface	Rainfed/ Well	0	0.56	Private Land	76.0448	12.3680

Village Name	Farmer Name:	Farmer Code	Rate Type (Manually/Machinery)	Survey No:	Total Area (Ha.)	Proposed Area (Ha.)	Activity/Model/Plant/Crop Name :	Number of Plants Per Ha	No. of plants	Method of Irrigation (Drip/Ring/Surface)	Source of Irrigation (Canal/Rainfed/Well)	Area as per Type Of Land (Ha.)		Ownership of Land (Community Land/ Private Land/Other Land)	Latitude (Deg-Min-Sec)	Longitude (Deg-Min-Sec)
												Waste Land	Cultivable			
Mallinathapura	M P Manjunatha - s/o Puttegowda	2304	Manually	73*/3	0.20	0.07	Mango, Coconut, Other	100	8	Surface	Rainfed/ Well	0	0.07	Private Land	76.0448	12.3680
Mallinathapura	H.M. Veena w/o M.S. Yogesh	2305	Manually	73*/4	0.40	0.14	Mango, Coconut, Other	100	16	Surface	Rainfed/ Well	0	0.14	Private Land	76.0448	12.3680
Mallinathapura	B T Charitra	2306	Manually	73*/5	0.20	0.07	Mango, Coconut, Other	100	8	Surface	Rainfed/ Well	0	0.07	Private Land	76.0448	12.3680
Mallinathapura	Jayamma w/o Late Honnegowda	2307	Manually	74*/1	1.39	0.49	Mango, Coconut, Other	100	56	Surface	Rainfed/ Well	0	0.49	Private Land	76.0448	12.3696
Mallinathapura	Jayamma w/o Late Honnegowda	2308	Manually	74*/2	0.02	0.01	Mango, Coconut, Other	100	1	Surface	Rainfed/ Well	0	0.01	Private Land	76.0448	12.3696
Mallinathapura	Lalitamma - s/o Thimmegowda	2309	Manually	74*/2	0.06	0.02	Mango, Coconut, Other	100	2	Surface	Rainfed/ Well	0	0.02	Private Land	76.0448	12.3696
Mallinathapura	Sannegowda - s/o Thimmagowda	2310	Manually	74*/2	0.36	0.13	Mango, Coconut, Other	100	14	Surface	Rainfed/ Well	0	0.13	Private Land	76.0448	12.3696
Mallinathapura	Jayamma w/o Late Honnegowda	2311	Manually	74*/3	0.51	0.18	Mango, Coconut, Other	100	20	Surface	Rainfed/ Well	0	0.18	Private Land	76.0448	12.3696
Mallinathapura	Sannegowda - s/o Thimmayya	2312	Manually	74*/3	0.51	0.18	Mango, Coconut, Other	100	20	Surface	Rainfed/ Well	0	0.18	Private Land	76.0448	12.3696
Mallinathapura	Jayamma w/o Late Honnegowda	2313	Manually	74*/4	0.14	0.05	Mango, Coconut, Other	100	6	Surface	Rainfed/ Well	0	0.05	Private Land	76.0448	12.3696
Mallinathapura	M.P. Manjunatha - s/o Puttegowda	2314	Manually	74*/5	0.60	0.21	Mango, Coconut, Other	100	24	Surface	Rainfed/ Well	0	0.21	Private Land	76.0448	12.3696
Mallinathapura	M P Manjunatha - s/o Puttegowda	2315	Manually	74*/5	0.63	0.22	Mango, Coconut, Other	100	25	Surface	Rainfed/ Well	0	0.22	Private Land	76.0448	12.3696
Mallinathapura	M P Suresh - s/o Puttegowda	2316	Manually	74*/5	0.03	0.01	Mango, Coconut, Other	100	1	Surface	Rainfed/ Well	0	0.01	Private Land	76.0448	12.3696
Mallinathapura	Sannakalaih - s/o Helavaiah	2317	Manually	75*/*	0.08	0.03	Mango, Coconut, Other	100	3	Surface	Rainfed/ Well	0	0.03	Private Land	76.0463	12.3704
Mallinathapura	Bommamma w/o Late Devayya	2318	Manually	75*/*	0.08	0.03	Mango, Coconut, Other	100	3	Surface	Rainfed/ Well	0	0.03	Private Land	76.0463	12.3704
Mallinathapura	M Mahesh s/o Marigowda M	2319	Manually	76*/*	0.18	0.06	Mango, Coconut, Other	100	7	Surface	Rainfed/ Well	0	0.06	Private Land	76.0468	12.3702
Mallinathapura	Mari gowda - s/o Khalegowda	2320	Manually	76*/*	0.20	0.07	Mango, Coconut, Other	100	8	Surface	Rainfed/ Well	0	0.07	Private Land	76.0468	12.3702
Mallinathapura	Mari gowda - s/o Khalegowda	2321	Manually	76*/1	0.18	0.06	Mango, Coconut, Other	100	7	Surface	Rainfed/ Well	0	0.06	Private Land	76.0468	12.3702
Mallinathapura	Channamma w/o Late L Thamegowda. -	2322	Manually	77*/1	1.34	0.47	Mango, Coconut, Other	100	54	Surface	Rainfed/ Well	0	0.47	Private Land	76.0460	12.3712
Mallinathapura	T Ramesha s/o Late L Thamegowda. -	2323	Manually	77*/2	0.08	0.03	Mango, Coconut, Other	100	3	Surface	Rainfed/ Well	0	0.03	Private Land	76.0460	12.3712
Mallinathapura	T S Narasimhaiah - s/o Narappa	2324	Manually	77*/3	1.50	0.53	Mango, Coconut, Other	100	60	Surface	Rainfed/ Well	0	0.53	Private Land	76.0460	12.3712
Mallinathapura	M.S. Swamigowda s/o Sannegowda	2325	Manually	78*/1	0.73	0.26	Mango, Coconut, Other	100	29	Surface	Rainfed/ Well	0	0.26	Private Land	76.0460	12.3721
Mallinathapura	M.S Yogesh s/o Sannegowda	2326	Manually	78*/1	0.73	0.26	Mango, Coconut, Other	100	29	Surface	Rainfed/ Well	0	0.26	Private Land	76.0460	12.3721
Mallinathapura	Kapani Gowda - s/o Shettigowda	2327	Manually	78*/1	0.08	0.03	Mango, Coconut, Other	100	3	Surface	Rainfed/ Well	0	0.03	Private Land	76.0460	12.3721
Mallinathapura	Kapaneegowda - s/o Shettigowda	2328	Manually	78*/2	1.38	0.48	Mango, Coconut, Other	100	55	Surface	Rainfed/ Well	0	0.48	Private Land	76.0460	12.3721
Mallinathapura	M P Kalegowda - s/o Puttegowda	2329	Manually	79*/1	1.08	0.38	Mango, Coconut, Other	100	43	Surface	Rainfed/ Well	0	0.38	Private Land		
Mallinathapura	Ganesh - s/o Puttegowda	2330	Manually	79*/2	1.07	0.37	Mango, Coconut, Other	100	43	Surface	Rainfed/ Well	0	0.37	Private Land	76.0424	12.3709
Mallinathapura	Sannakalaih - s/o Helavaiah	2331	Manually	81*/*	0.22	0.08	Mango, Coconut, Other	100	9	Surface	Rainfed/ Well	0	0.08	Private Land	76.0442	12.3709
Mallinathapura	Veerabhadra - s/o Kalayya	2332	Manually	81*/*	0.44	0.15	Mango, Coconut, Other	100	18	Surface	Rainfed/ Well	0	0.15	Private Land	76.0424	12.3709
Mallinathapura	Puttayamma w/o ley kalayya	2333	Manually	81*/*	0.44	0.15	Mango, Coconut, Other	100	18	Surface	Rainfed/ Well	0	0.15	Private Land	76.0442	12.3709
Mallinathapura	H T Savita w/o Late M C Nagendra	2334	Manually	81*/*	0.43	0.15	Mango, Coconut, Other	100	17	Surface	Rainfed/ Well	0	0.15	Private Land	76.0424	12.3709
Mallinathapura	Bommamma w/o Late Devayya	2335	Manually	81*/*	0.22	0.08	Mango, Coconut, Other	100	9	Surface	Rainfed/ Well	0	0.08	Private Land	76.0442	12.3709
Mallinathapura	Jayamma w/o Late Honnegowda	2336	Manually	82*/1	0.15	0.05	Mango, Coconut, Other	100	6	Surface	Rainfed/ Well	0	0.05	Private Land	76.0424	12.3709
Mallinathapura	Lokesh - s/o Khalegowda	2337	Manually	82*/1	0.20	0.07	Mango, Coconut, Other	100	8	Surface	Rainfed/ Well	0	0.07	Private Land	76.0442	12.3709
Mallinathapura	Lokesh s/o Kalegowda	2338	Manually	82*/1	0.10	0.04	Mango, Coconut, Other	100	4	Surface	Rainfed/ Well	0	0.04	Private Land	76.0424	12.3709
Mallinathapura	Lokesh s/o Kalegowda	2339	Manually	82*/1	0.10	0.04	Mango, Coconut, Other	100	4	Surface	Rainfed/ Well	0	0.04	Private Land	76.0442	12.3709
Mallinathapura	Ananthakumara s/o Hanumanthappa	2340	Manually	82*/2	1.85	0.65	Mango, Coconut, Other	100	74	Surface	Rainfed/ Well	0	0.65	Private Land	76.0424	12.3709
Mallinathapura	M K Chandrashe s/o Late Karigowda	2341	Manually	82*/3	0.90	0.32	Mango, Coconut, Other	100	36	Surface	Rainfed/ Well	0	0.32	Private Land	76.0442	12.3709
Mallinathapura	Sannegowda - s/o Thimmayya	2342	Manually	82*/4	0.55	0.19	Mango, Coconut, Other	100	22	Surface	Rainfed/ Well	0	0.19	Private Land	76.0424	12.3709

Village Name	Farmer Name:	Farmer Code	Rate Type (Manually/Machinery)	Survey No:	Total Area (Ha.)	Proposed Area (Ha.)	Activity/Model/Plant/Crop Name :	Number of Plants Per Ha	No. of plants	Method of Irrigation (Drip/Ring/Surface)	Source of Irrigation (Canal/Rainfed/Well)	Area as per Type Of Land (Ha.)		Ownership of Land (Community Land/ Private Land/Other Land)	Latitude (Deg-Min-Sec)	Longitude (Deg-Min-Sec)
												Waste Land	Cultivable			
Mallinathapura	B S Rekha w/o P Manjunatha. -	2343	Manually	84*/1	0.02	0.01	Mango, Coconut, Other	100	1	Surface	Rainfed/ Well	0	0.01	Private Land	76.0442	12.3709
Mallinathapura	Suresh s/o Chellegowda	2344	Manually	84*/2	0.15	0.05	Mango, Coconut, Other	100	6	Surface	Rainfed/ Well	0	0.05	Private Land	76.0424	12.3709
Mallinathapura	Manjunatha s/o Chelegowda	2345	Manually	84*/3	0.15	0.05	Mango, Coconut, Other	100	6	Surface	Rainfed/ Well	0	0.05	Private Land	76.0442	12.3709
Mallinathapura	MK Govindegowda s/o Khalegowda. -	2346	Manually	84*/4	0.16	0.06	Mango, Coconut, Other	100	6	Surface	Rainfed/ Well	0	0.06	Private Land	76.0424	12.3709
Mallinathapura	Ravindra C R. s/o Ramesh S	2347	Manually	84*/5	0.16	0.06	Mango, Coconut, Other	100	6	Surface	Rainfed/ Well	0	0.06	Private Land	76.0442	12.3709
Mallinathapura	Samivullah Khan. s/o Ghaffar Khan	2348	Manually	84*/6	0.07	0.02	Mango, Coconut, Other	100	3	Surface	Rainfed/ Well	0	0.02	Private Land	76.0424	12.3709
Mallinathapura	M K. Krishnegowda - s/o M.P. Kalegowda	2349	Manually	84*/7	0.09	0.03	Mango, Coconut, Other	100	4	Surface	Rainfed/ Well	0	0.03	Private Land	76.0442	12.3709
Mallinathapura	Rajamma w/o Ishwar. -	2350	Manually	84*/8	0.07	0.02	Mango, Coconut, Other	100	3	Surface	Rainfed/ Well	0	0.02	Private Land	76.0424	12.3709
Mallinathapura	Rajesh B. P. s/o B T Puttegowda	2351	Manually	84*/9	0.03	0.01	Mango, Coconut, Other	100	1	Surface	Rainfed/ Well	0	0.01	Private Land	76.0442	12.3709
Mallinathapura	Suresh s/o Chellegowda	2352	Manually	85*/1	0.80	0.28	Mango, Coconut, Other	100	32	Surface	Rainfed/ Well	0	0.28	Private Land	76.0424	12.3709
Mallinathapura	Srinivasa. - Late s/o .Kapaneegowda	2353	Manually	85*/2	0.73	0.26	Mango, Coconut, Other	100	29	Surface	Rainfed/ Well	0	0.26	Private Land	76.0442	12.3709
Mallinathapura	Nanjappa Uruf Nanjegowda. - s/o Kapaneegowda	2354	Manually	85*/3	0.72	0.25	Mango, Coconut, Other	100	29	Surface	Rainfed/ Well	0	0.25	Private Land	76.0424	12.3709
Mallinathapura	Manjunatha s/o Sannegowda	2355	Manually	85*/4	0.80	0.28	Mango, Coconut, Other	100	32	Surface	Rainfed/ Well	0	0.28	Private Land	76.0442	12.3709
Mallinathapura	Suresh s/o Sannegowda	2356	Manually	86*/1	0.45	0.16	Mango, Coconut, Other	100	18	Surface	Rainfed/ Well	0	0.16	Private Land	76.0439	12.3750
Mallinathapura	M C Harish s/o Chaluwegowda	2357	Manually	86*/10	0.10	0.04	Mango, Coconut, Other	100	4	Surface	Rainfed/ Well	0	0.04	Private Land	76.0439	12.3750
Mallinathapura	M C Thamnegowda s/o Chaluwegowda	2358	Manually	86*/11	0.10	0.04	Mango, Coconut, Other	100	4	Surface	Rainfed/ Well	0	0.04	Private Land	76.0439	12.3750
Mallinathapura	Veena.K.B w/o Beliyappa	2359	Manually	86*/12	0.20	0.07	Mango, Coconut, Other	100	8	Surface	Rainfed/ Well	0	0.07	Private Land	76.0439	12.3750
Mallinathapura	Veena.K.B w/o Beliyappa	2360	Manually	86*/13	0.20	0.07	Mango, Coconut, Other	100	8	Surface	Rainfed/ Well	0	0.07	Private Land	76.0439	12.3750
Mallinathapura	M C Harish s/o Chaluwegowda	2361	Manually	86*/14	0.16	0.06	Mango, Coconut, Other	100	6	Surface	Rainfed/ Well	0	0.06	Private Land	76.0439	12.3750
Mallinathapura	M C Thamegowda s/o Chaluwegowda	2362	Manually	86*/15	0.69	0.24	Mango, Coconut, Other	100	28	Surface	Rainfed/ Well	0	0.24	Private Land	76.0439	12.3750
Mallinathapura	M C Harish s/o Chaluwegowda	2363	Manually	86*/16	0.53	0.19	Mango, Coconut, Other	100	21	Surface	Rainfed/ Well	0	0.19	Private Land	76.0439	12.3750
Mallinathapura	Rajesh B. P. s/o B T Puttegowda	2364	Manually	86*/17	0.17	0.06	Mango, Coconut, Other	100	7	Surface	Rainfed/ Well	0	0.06	Private Land	76.0439	12.3750
Mallinathapura	M.K.Krishna gowda - s/o Kalegowda	2365	Manually	86*/2	0.51	0.18	Mango, Coconut, Other	100	20	Surface	Rainfed/ Well	0	0.18	Private Land	76.0439	12.3750
Mallinathapura	M.K. Govindegowda - s/o Khalegowda	2366	Manually	86*/2	0.40	0.14	Mango, Coconut, Other	100	16	Surface	Rainfed/ Well	0	0.14	Private Land	76.0439	12.3750
Mallinathapura	M.K. Govindegowda - s/o Khalegowda	2367	Manually	86*/3A	0.09	0.03	Mango, Coconut, Other	100	4	Surface	Rainfed/ Well	0	0.03	Private Land	76.0439	12.3750
Mallinathapura	Ganesh s/o Late Puttegowda	2369	Manually	86*/3C	0.25	0.09	Mango, Coconut, Other	100	10	Surface	Rainfed/ Well	0	0.09	Private Land	76.0439	12.3750
Mallinathapura	Govinda M.K. s/o m. P. Kalegowda. -	2370	Manually	86*/4	0.23	0.08	Mango, Coconut, Other	100	9	Surface	Rainfed/ Well	0	0.08	Private Land	76.0439	12.3750
Mallinathapura	Chetan.MK s/o M K Krishnegowda. -	2371	Manually	86*/5	0.13	0.05	Mango, Coconut, Other	100	5	Surface	Rainfed/ Well	0	0.05	Private Land	76.0439	12.3750
Mallinathapura	MK Govindegowda s/o M P Kalegowda. -	2372	Manually	86*/5	0.27	0.09	Mango, Coconut, Other	100	11	Surface	Rainfed/ Well	0	0.09	Private Land	76.0439	12.3750
Mallinathapura	Chetan.MK s/o M K Krishnegowda. -	2373	Manually	86*/6	0.27	0.09	Mango, Coconut, Other	100	11	Surface	Rainfed/ Well	0	0.09	Private Land	76.0439	12.3750
Mallinathapura	Chetan M K w/o Krishnegowda. -	2374	Manually	86*/7	0.36	0.13	Mango, Coconut, Other	100	14	Surface	Rainfed/ Well	0	0.13	Private Land	76.0439	12.3750
Mallinathapura	Govinda M.K. s/o m. P. Kalegowda. -	2375	Manually	86*/8	0.13	0.05	Mango, Coconut, Other	100	5	Surface	Rainfed/ Well	0	0.05	Private Land	76.0439	12.3750
Mallinathapura	Manjunath s/o Sannegowda	2376	Manually	86*/9	0.45	0.16	Mango, Coconut, Other	100	18	Surface	Rainfed/ Well	0	0.16	Private Land	76.0439	12.3750
Mallinathapura	Puttaswamy s/o Kalegowda	2377	Manually	87*/1	0.80	0.28	Mango, Coconut, Other	100	32	Surface	Rainfed/ Well	0	0.28	Private Land	76.0451	12.3780
Mallinathapura	M Somanna s/o Mari gowda M	2378	Manually	87*/2	2.35	0.82	Mango, Coconut, Other	100	94	Surface	Rainfed/ Well	0	0.82	Private Land	76.0451	12.3780
Mallinathapura	T K Dinesh Kumar s/o T R Kengappa. - - Land	2379	Manually	87*/3	0.22	0.08	Mango, Coconut, Other	100	9	Surface	Rainfed/ Well	0	0.08	Private Land	76.0451	12.3780
Mallinathapura	Sri M P Manikantha. s/o Puttaswamigowda	2380	Manually	87*/4	1.32	0.46	Mango, Coconut, Other	100	53	Surface	Rainfed/ Well	0	0.46	Private Land	76.0451	12.3780
Mallinathapura	Shanthamma w/o Late Karigowda	2381	Manually	88*/*	0.15	0.05	Mango, Coconut, Other	100	6	Surface	Rainfed/ Well	0	0.05	Private Land	76.0452	12.3734
Mallinathapura	Suresh - s/o Khalegowda	2382	Manually	88*/*	0.15	0.05	Mango, Coconut, Other	100	6	Surface	Rainfed/ Well	0	0.05	Private Land	76.0452	12.3734

Village Name	Farmer Name:	Farmer Code	Rate Type (Manually/Machinery)	Survey No:	Total Area (Ha.)	Proposed Area (Ha.)	Activity/Model/Plant/Crop Name :	Number of Plants Per Ha	No. of plants	Method of Irrigation (Drip/Ring/Surface)	Source of Irrigation (Canal/Rainfed/Well)	Area as per Type Of Land (Ha.)		Ownership of Land (Community Land/ Private Land/Other Land)	Latitude (Deg-Min-Sec)	Longitude (Deg-Min-Sec)
												Waste Land	Cultivable			
Mallinathapura	Lokesh - s/o Khalegowda	2383	Manually	88/*/*	0.16	0.06	Mango, Coconut, Other	100	6	Surface	Rainfed/ Well	0	0.06	Private Land	76.0452	12.3734
Mallinathapura	Sannamma s/o Late Kalegowda	2384	Manually	88/*/*	0.30	0.11	Mango, Coconut, Other	100	12	Surface	Rainfed/ Well	0	0.11	Private Land	76.0452	12.3734
Mallinathapura	Lata Nataraju. - w/o M K Nataraju	2385	Manually	89/*/*	1.83	0.64	Mango, Coconut, Other	100	73	Surface	Rainfed/ Well	0	0.64	Private Land		
Mallinathapura	Kapani Gowda -	2386	Manually	90/*1	0.44	0.15	Mango, Coconut, Other	100	18	Surface	Rainfed/ Well	0	0.15	Private Land	76.0470	12.3734
Mallinathapura	Sannegowda s/o Shettigowda	2387	Manually	90/*1	0.44	0.15	Mango, Coconut, Other	100	18	Surface	Rainfed/ Well	0	0.15	Private Land	76.0470	12.3734
Mallinathapura	M S Prabhakar s/o Late .Sannappa	2388	Manually	90/*2	1.19	0.42	Mango, Coconut, Other	100	48	Surface	Rainfed/ Well	0	0.42	Private Land	76.0470	12.3734
Mallinathapura	M S Rajendra s/o Late Sannappa	2389	Manually	90/*3	1.19	0.42	Mango, Coconut, Other	100	48	Surface	Rainfed/ Well	0	0.42	Private Land	76.0470	12.3734
Mallinathapura	Chandregowda - s/o Sannappa	2390	Manually	90/*4	1.18	0.41	Mango, Coconut, Other	100	47	Surface	Rainfed/ Well	0	0.41	Private Land	76.0470	12.3734
Mallinathapura	shivaram s/o shivanagappa	2391	Manually	4/*/*	1.54	0.54	Mango, Coconut, Other	100	62	Surface	Rainfed/ Well	0	0.54	Private Land	76.0451	12.3780
Punadahalli	Purushottamma Ph.D. s/o Late Dasegowda. -	2393	Manually	10/*1	0.20	0.07	Mango, Coconut, Other	100	8	Surface	Rainfed/ Well	0	0.07	Private Land	76.0456	12.3892
Punadahalli	PK Subramanya. - Late s/o . Pt Krishnagowda	2394	Manually	11/*3	2.00	0.70	Mango, Coconut, Other	100	80	Surface	Rainfed/ Well	0	0.70	Private Land	76.0470	12.3889
Punadahalli	P K Vasanth Kumar. - Late s/o . Pt Krishnagowda	2395	Manually	11/*4	0.16	0.06	Mango, Coconut, Other	100	6	Surface	Rainfed/ Well	0	0.06	Private Land	76.0470	12.3889
Punadahalli	P T Ramesh s/o Thimmegowda	2396	Manually	12/*1	0.34	0.12	Mango, Coconut, Other	100	14	Surface	Rainfed/ Well	0	0.12	Private Land	76.0456	12.3874
Punadahalli	Venkategowda s/o Thimmegowda	2397	Manually	12/*1	0.34	0.12	Mango, Coconut, Other	100	14	Surface	Rainfed/ Well	0	0.12	Private Land	76.0456	12.3874
Punadahalli	P T Swamigowda s/o Thimmegowda	2398	Manually	12/*1	0.34	0.12	Mango, Coconut, Other	100	14	Surface	Rainfed/ Well	0	0.12	Private Land	76.0456	12.3874
Punadahalli	P T Nataraja s/o Thimmegowda	2399	Manually	12/*1	0.34	0.12	Mango, Coconut, Other	100	14	Surface	Rainfed/ Well	0	0.12	Private Land	76.0456	12.3874
Punadahalli	P H Chandragowda - s/o Thimmegowda	2400	Manually	12/*2A	0.13	0.05	Mango, Coconut, Other	100	5	Surface	Rainfed/ Well	0	0.05	Private Land	76.0456	12.3874
Punadahalli	P H Venkatappa -	2401	Manually	12/*2B	0.00	0.00	Mango, Coconut, Other	100	0	Surface	Rainfed/ Well	0	0.00	Private Land	76.0456	12.3874
Punadahalli	Rangaswamy - s/o Thimmegowda	2402	Manually	12/*3	0.13	0.05	Mango, Coconut, Other	100	5	Surface	Rainfed/ Well	0	0.05	Private Land	76.0456	12.3874
Punadahalli	P.T. Chandregowda - s/o Thimmegowda	2403	Manually	12/*4A	0.13	0.05	Mango, Coconut, Other	100	5	Surface	Rainfed/ Well	0	0.05	Private Land	76.0456	12.3874
Punadahalli	P. Jawaregowda s/o Late. Rangegowda. -	2404	Manually	12/*4B	0.13	0.05	Mango, Coconut, Other	100	5	Surface	Rainfed/ Well	0	0.05	Private Land	76.0456	12.3874
Punadahalli	Pt Chandragowda s/o Late Thimmegowda. -	2405	Manually	12/*5	0.34	0.12	Mango, Coconut, Other	100	14	Surface	Rainfed/ Well	0	0.12	Private Land	76.0456	12.3874
Punadahalli	P.T. Nagaraju s/o Thimmegowda	2406	Manually	12/*6	0.14	0.05	Mango, Coconut, Other	100	6	Surface	Rainfed/ Well	0	0.05	Private Land	76.0456	12.3874
Punadahalli	P.C.Manjunatha s/o P.T.Chandregowda	2407	Manually	12/*6	0.35	0.12	Mango, Coconut, Other	100	14	Surface	Rainfed/ Well	0	0.12	Private Land	76.0456	12.3874
Punadahalli	P.T. Srinivasa s/o Thimmegowda	2408	Manually	12/*6	0.37	0.13	Mango, Coconut, Other	100	15	Surface	Rainfed/ Well	0	0.13	Private Land	76.0456	12.3874
Punadahalli	Honnegowda s/o Thimmegowda	2409	Manually	12/*6	0.43	0.15	Mango, Coconut, Other	100	17	Surface	Rainfed/ Well	0	0.15	Private Land	76.0456	12.3874
Punadahalli	Sharadamma w/o Late.Venkataramu	2410	Manually	12/*7	0.13	0.05	Mango, Coconut, Other	100	5	Surface	Rainfed/ Well	0	0.05	Private Land	76.0456	12.3874
Punadahalli	P H Venkatagirigowda - s/o Honnegowda	2411	Manually	13/*1	0.03	0.01	Mango, Coconut, Other	100	1	Surface	Rainfed/ Well	0	0.01	Private Land	76.0456	12.3892
Punadahalli	Jayasheela w/o Thimmarayigowda	2412	Manually	13/*1	0.03	0.01	Mango, Coconut, Other	100	1	Surface	Rainfed/ Well	0	0.01	Private Land	76.0456	12.3892
Punadahalli	Manjula w/o Late Ramesh PV	2413	Manually	13/*10	0.05	0.02	Mango, Coconut, Other	100	2	Surface	Rainfed/ Well	0	0.02	Private Land	76.0456	12.3892
Punadahalli	Kamma w/o Sannappa	2414	Manually	13/*2	0.04	0.01	Mango, Coconut, Other	100	2	Surface	Rainfed/ Well	0	0.01	Private Land	76.0456	12.3892
Punadahalli	Chandragowda - s/o Javaregowda	2415	Manually	13/*3	0.13	0.05	Mango, Coconut, Other	100	5	Surface	Rainfed/ Well	0	0.05	Private Land	76.0456	12.3892
Punadahalli	Muthuraja s/o Late Govindegowda	2416	Manually	13/*3	0.40	0.14	Mango, Coconut, Other	100	16	Surface	Rainfed/ Well	0	0.14	Private Land	76.0456	12.3892
Punadahalli	Ph. Venkatagirigowda s/o Honnegowda	2417	Manually	13/*4	0.22	0.08	Mango, Coconut, Other	100	9	Surface	Rainfed/ Well	0	0.08	Private Land	76.0456	12.3892
Punadahalli	Manjula w/o Late Ramesh PV	2418	Manually	13/*5	0.04	0.01	Mango, Coconut, Other	100	2	Surface	Rainfed/ Well	0	0.01	Private Land	76.0456	12.3892
Punadahalli	P T Chandregowda - s/o Thimmegowda	2419	Manually	13/*6	0.22	0.08	Mango, Coconut, Other	100	9	Surface	Rainfed/ Well	0	0.08	Private Land	76.0456	12.3892
Punadahalli	Manjula w/o Late Ramesh PV	2420	Manually	13/*7	0.05	0.02	Mango, Coconut, Other	100	2	Surface	Rainfed/ Well	0	0.02	Private Land	76.0456	12.3892
Punadahalli	P.T. Rajegowda s/o Late "Thimmaragowda	2421	Manually	13/*8	0.13	0.05	Mango, Coconut, Other	100	5	Surface	Rainfed/ Well	0	0.05	Private Land	76.0456	12.3892
Punadahalli	P H Venkatagirigowda - s/o Late Honnegowda	2422	Manually	13/*8	0.13	0.05	Mango, Coconut, Other	100	5	Surface	Rainfed/ Well	0	0.05	Private Land	76.0456	12.3892



Village Name	Farmer Name:	Farmer Code	Rate Type (Manually/Machinery)	Survey No:	Total Area (Ha.)	Proposed Area (Ha.)	Activity/Model/Plant/Crop Name :	Number of Plants Per Ha	No. of plants	Method of Irrigation (Drip/Ring/Surface)	Source of Irrigation (Canal/Rainfed/Well)	Area as per Type Of Land (Ha.)		Ownership of Land (Community Land/ Private Land/Other Land)	Latitude (Deg-Min-Sec)	Longitude (Deg-Min-Sec)
												Waste Land	Cultivable			
Punadahalli	P.V. Jalendra s/o Venkategowda	2423	Manually	13/*8	0.26	0.09	Mango, Coconut, Other	100	10	Surface	Rainfed/ Well	0	0.09	Private Land	76.0456	12.3892
Punadahalli	Manjula w/o Late Ramesh PV	2424	Manually	13/*9	0.06	0.02	Mango, Coconut, Other	100	2	Surface	Rainfed/ Well	0	0.02	Private Land	76.0456	12.3892
Punadahalli	Venkatesha - s/o Javaregowda	2426	Manually	15/*1	0.20	0.07	Mango, Coconut, Other	100	8	Surface	Rainfed/ Well	0	0.07	Private Land	76.0438	12.3888
Punadahalli	P.R. Subramanya s/o Ramegowda	2427	Manually	15/*1	0.40	0.14	Mango, Coconut, Other	100	16	Surface	Rainfed/ Well	0	0.14	Private Land	76.0438	12.3888
Punadahalli	P W Venkategowda s/o Late Thimmgowda	2428	Manually	15/*1	0.20	0.07	Mango, Coconut, Other	100	8	Surface	Rainfed/ Well	0	0.07	Private Land	76.0438	12.3888
Punadahalli	Javaregoud's Venkategowda -	2429	Manually	15/*1	0.94	0.33	Mango, Coconut, Other	100	38	Surface	Rainfed/ Well	0	0.33	Private Land	76.0438	12.3888
Punadahalli	P V Thimmgowda s/o Venkatappa	2430	Manually	15/*1	0.50	0.18	Mango, Coconut, Other	100	20	Surface	Rainfed/ Well	0	0.18	Private Land	76.0438	12.3888
Punadahalli	Ph. Jawaregowda s/o Honnagiri Gowda	2431	Manually	15/*10	0.19	0.07	Mango, Coconut, Other	100	8	Surface	Rainfed/ Well	0	0.07	Private Land	76.0438	12.3888
Punadahalli	P.H. Yogananda s/o Honnagiri Gowda	2432	Manually	15/*11	0.03	0.01	Mango, Coconut, Other	100	1	Surface	Rainfed/ Well	0	0.01	Private Land	76.0438	12.3888
Punadahalli	P.H. Venkatesha s/o Honnagiri Gowda	2433	Manually	15/*11	0.03	0.01	Mango, Coconut, Other	100	1	Surface	Rainfed/ Well	0	0.01	Private Land	76.0438	12.3888
Punadahalli	P.H. Jawaregowda s/o Honnagirigowda	2434	Manually	15/*11	0.03	0.01	Mango, Coconut, Other	100	1	Surface	Rainfed/ Well	0	0.01	Private Land	76.0438	12.3888
Punadahalli	Manjula w/o Late Ramesh PV	2435	Manually	15/*12	0.03	0.01	Mango, Coconut, Other	100	1	Surface	Rainfed/ Well	0	0.01	Private Land	76.0438	12.3888
Punadahalli	Manjula w/o Late Ramesh PV	2436	Manually	15/*13	0.03	0.01	Mango, Coconut, Other	100	1	Surface	Rainfed/ Well	0	0.01	Private Land	76.0438	12.3888
Punadahalli	Manjula w/o Late Ramesh PV	2437	Manually	15/*14	0.09	0.03	Mango, Coconut, Other	100	4	Surface	Rainfed/ Well	0	0.03	Private Land	76.0438	12.3888
Punadahalli	P.T.Palaksha. - s/o PV Thimmgowda	2438	Manually	15/*15	0.34	0.12	Mango, Coconut, Other	100	14	Surface	Rainfed/ Well	0	0.12	Private Land	76.0438	12.3888
Punadahalli	Ph. Lahita s/o Late. Ph.Honnegowda. -	2439	Manually	15/*16	0.02	0.01	Mango, Coconut, Other	100	1	Surface	Rainfed/ Well	0	0.01	Private Land	76.0438	12.3888
Punadahalli	PH Shanthakumara s/o Late. Ph.Honnegowda. -	2440	Manually	15/*16	0.02	0.01	Mango, Coconut, Other	100	1	Surface	Rainfed/ Well	0	0.01	Private Land	76.0438	12.3888
Punadahalli	PR Subramanya s/o Late.Ramegowda	2441	Manually	15/*2	0.20	0.07	Mango, Coconut, Other	100	8	Surface	Rainfed/ Well	0	0.07	Private Land	76.0438	12.3888
Punadahalli	P V Thimmgowda s/o Venkatappa	2442	Manually	15/*3	0.32	0.11	Mango, Coconut, Other	100	13	Surface	Rainfed/ Well	0	0.11	Private Land	76.0438	12.3888
Punadahalli	HK Saraswathamma w/o . PV Ramegowda	2443	Manually	15/*4	0.41	0.14	Mango, Coconut, Other	100	16	Surface	Rainfed/ Well	0	0.14	Private Land	76.0438	12.3888
Punadahalli	PV Govindaraju s/o Venkatappa U Venkategowda	2444	Manually	15/*5	0.22	0.08	Mango, Coconut, Other	100	9	Surface	Rainfed/ Well	0	0.08	Private Land	76.0438	12.3888
Punadahalli	P.V.Ramamoorthy s/o Venkategowda	2445	Manually	15/*6	0.13	0.05	Mango, Coconut, Other	100	5	Surface	Rainfed/ Well	0	0.05	Private Land	76.0438	12.3888
Punadahalli	Sushilamma w/o Late P T Swamigowda	2446	Manually	15/*7	0.10	0.04	Mango, Coconut, Other	100	4	Surface	Rainfed/ Well	0	0.04	Private Land	76.0438	12.3888
Punadahalli	PR Subramanya s/o Late.Ramegowda	2447	Manually	15/*8	0.20	0.07	Mango, Coconut, Other	100	8	Surface	Rainfed/ Well	0	0.07	Private Land	76.0438	12.3888
Punadahalli	P T Manjunatha - s/o P V Thimmarraigowda	2448	Manually	15/*8	0.03	0.01	Mango, Coconut, Other	100	1	Surface	Rainfed/ Well	0	0.01	Private Land	76.0438	12.3888
Punadahalli	P V Govindgowda - s/o Venkategowda	2449	Manually	15/*8	0.02	0.01	Mango, Coconut, Other	100	1	Surface	Rainfed/ Well	0	0.01	Private Land	76.0438	12.3888
Punadahalli	Manjula w/o Late Ramesh PV	2450	Manually	15/*9	0.09	0.03	Mango, Coconut, Other	100	4	Surface	Rainfed/ Well	0	0.03	Private Land	76.0438	12.3888
Punadahalli	P.T. Ramesh - s/o Thimmgowda	2451	Manually	16/*1	0.51	0.18	Mango, Coconut, Other	100	20	Surface	Rainfed/ Well	0	0.18	Private Land	76.0436	12.3868
Punadahalli	Venkategowda - s/o Thimmgowda	2452	Manually	16/*1	0.51	0.18	Mango, Coconut, Other	100	20	Surface	Rainfed/ Well	0	0.18	Private Land	76.0436	12.3868
Punadahalli	P.T. Nataraju - s/o Thimmgowda	2453	Manually	16/*1	0.51	0.18	Mango, Coconut, Other	100	20	Surface	Rainfed/ Well	0	0.18	Private Land	76.0436	12.3868
Punadahalli	P T Chandregowda - s/o Thimmgowda	2454	Manually	16/*2A	0.13	0.05	Mango, Coconut, Other	100	5	Surface	Rainfed/ Well	0	0.05	Private Land	76.0436	12.3868
Punadahalli	Venkatappa -	2455	Manually	16/*2B	0.09	0.03	Mango, Coconut, Other	100	4	Surface	Rainfed/ Well	0	0.03	Private Land	76.0436	12.3868
Punadahalli	P.C.Manjunatha s/o P.T.Chandregowda	2456	Manually	16/*3	0.11	0.04	Mango, Coconut, Other	100	4	Surface	Rainfed/ Well	0	0.04	Private Land	76.0436	12.3868
Punadahalli	Venkategowda - s/o Javaregowda	2457	Manually	16/*3	0.00	0.00	Mango, Coconut, Other	100	0	Surface	Rainfed/ Well	0	0.00	Private Land	76.0436	12.3868
Punadahalli	Sannamma	2458	Manually	16/*3	0.11	0.04	Mango, Coconut, Other	100	4	Surface	Rainfed/ Well	0	0.04	Private Land	76.0436	12.3868
Punadahalli	Annegowda -	2459	Manually	16/*3	0.00	0.00	Mango, Coconut, Other	100	0	Surface	Rainfed/ Well	0	0.00	Private Land	76.0436	12.3868
Punadahalli	Thimmgowda -	2460	Manually	16/*3	0.00	0.00	Mango, Coconut, Other	100	0	Surface	Rainfed/ Well	0	0.00	Private Land	76.0436	12.3868
Punadahalli	P.T. Nagaraju s/o Thimmgowda	2461	Manually	16/*4	0.91	0.32	Mango, Coconut, Other	100	36	Surface	Rainfed/ Well	0	0.32	Private Land	76.0436	12.3868
Punadahalli	P.C.Manjunatha s/o P.T.Chandregowda	2462	Manually	16/*4	1.71	0.60	Mango, Coconut, Other	100	68	Surface	Rainfed/ Well	0	0.60	Private Land	76.0436	12.3868

Village Name	Farmer Name:	Farmer Code	Rate Type (Manually/Machinery)	Survey No:	Total Area (Ha.)	Proposed Area (Ha.)	Activity/Model/Plant/Crop Name :	Number of Plants Per Ha	No. of plants	Method of Irrigation (Drip/Ring/Surface)	Source of Irrigation (Canal/Rainfed/Well)	Area as per Type Of Land (Ha.)		Ownership of Land (Community Land/ Private Land/Other Land)	Latitude (Deg-Min-Sec)	Longitude (Deg-Min-Sec)
												Waste Land	Cultivable			
Punadahalli	Parvati w/o . Rajegowda. -	2463	Manually	16/*5	0.21	0.07	Mango, Coconut, Other	100	8	Surface	Rainfed/ Well	0	0.07	Private Land	76.0436	12.3868
Punadahalli	P.T. Ramesh - s/o Thimmegowda	2464	Manually	16/*6	0.09	0.03	Mango, Coconut, Other	100	4	Surface	Rainfed/ Well	0	0.03	Private Land	76.0436	12.3868
Punadahalli	P.T. Nataraju - s/o Thimmegowda	2465	Manually	16/*6	0.09	0.03	Mango, Coconut, Other	100	4	Surface	Rainfed/ Well	0	0.03	Private Land	76.0436	12.3868
Punadahalli	Venkategowda - s/o Thimmegowda	2466	Manually	16/*7	0.09	0.03	Mango, Coconut, Other	100	4	Surface	Rainfed/ Well	0	0.03	Private Land	76.0436	12.3868
Punadahalli	P.T. Swamigowda s/o Late. Thimmegowda. -	2467	Manually	16/*9	0.40	0.14	Mango, Coconut, Other	100	16	Surface	Rainfed/ Well	0	0.14	Private Land	76.0436	12.3868
Punadahalli	BORAMMA - w/o Jawaregowda	2468	Manually	17/*1	0.30	0.11	Mango, Coconut, Other	100	12	Surface	Rainfed/ Well	0	0.11	Private Land	76.0419	12.3880
Punadahalli	Muthuraja s/o Late Govindegowda	2469	Manually	17/*1	0.60	0.21	Mango, Coconut, Other	100	24	Surface	Rainfed/ Well	0	0.21	Private Land	76.0419	12.3880
Punadahalli	P.S.Guru s/o PT Srinivasa	2470	Manually	17/*1	1.64	0.57	Mango, Coconut, Other	100	66	Surface	Rainfed/ Well	0	0.57	Private Land	76.0419	12.3880
Punadahalli	PT Govindegowda s/o Late Thimmegowda Poonadahalli -	2471	Manually	17/*2	0.16	0.06	Mango, Coconut, Other	100	6	Surface	Rainfed/ Well	0	0.06	Private Land	76.0419	12.3880
Punadahalli	BORAMMA - w/o Late JAVAREGOWDA	2472	Manually	17/*3	0.20	0.07	Mango, Coconut, Other	100	8	Surface	Rainfed/ Well	0	0.07	Private Land	76.0419	12.3880
Punadahalli	Venkategowda - s/o Javaregowda	2473	Manually	17/*3	0.10	0.04	Mango, Coconut, Other	100	4	Surface	Rainfed/ Well	0	0.04	Private Land	76.0419	12.3880
Punadahalli	P.S. Neelamma w/o . Mahesh Poonadahalli. -	2474	Manually	17/*4	0.85	0.30	Mango, Coconut, Other	100	34	Surface	Rainfed/ Well	0	0.30	Private Land	76.0419	12.3880
Punadahalli	PV Govindaraju s/o Venkatappa U Venkategowda	2475	Manually	17/*5	0.13	0.05	Mango, Coconut, Other	100	5	Surface	Rainfed/ Well	0	0.05	Private Land	76.0419	12.3880
Punadahalli	Manjula w/o Late Ramesh PV	2476	Manually	17/*6	0.35	0.12	Mango, Coconut, Other	100	14	Surface	Rainfed/ Well	0	0.12	Private Land	76.0419	12.3880
Punadahalli	Venkategowda - s/o Thimmarai Gowda	2477	Manually	17/*7	0.06	0.02	Mango, Coconut, Other	100	2	Surface	Rainfed/ Well	0	0.02	Private Land	76.0419	12.3880
Punadahalli	Manjula w/o Late Ramesh PV	2478	Manually	17/*8	0.07	0.02	Mango, Coconut, Other	100	3	Surface	Rainfed/ Well	0	0.02	Private Land	76.0419	12.3880
Punadahalli	Mahesh P R. s/o Ramegowda	2479	Manually	17/*9	1.20	0.42	Mango, Coconut, Other	100	48	Surface	Rainfed/ Well	0	0.42	Private Land	76.0419	12.3880
Punadahalli	KAMALAMMA w/o . P K Chaluvegowda-	2480	Manually	18/*1	0.37	0.13	Mango, Coconut, Other	100	15	Surface	Rainfed/ Well	0	0.13	Private Land	76.0401	12.3892
Punadahalli	KAMALAMMA w/o . P K Chaluvegowda-	2481	Manually	18/*2	0.32	0.11	Mango, Coconut, Other	100	13	Surface	Rainfed/ Well	0	0.11	Private Land	76.0401	12.3892
Punadahalli	P.S.Guru. - s/o Pt Srinivasa	2482	Manually	18/*3A1	0.40	0.14	Mango, Coconut, Other	100	16	Surface	Rainfed/ Well	0	0.14	Private Land	76.0401	12.3892
Punadahalli	PT Srinivasa. - Late s/o . Thimmegowda	2483	Manually	18/*3A2	0.17	0.06	Mango, Coconut, Other	100	7	Surface	Rainfed/ Well	0	0.06	Private Land	76.0401	12.3892
Punadahalli	P.S. Raghavendra s/o Srinivasa P.T. . -	2484	Manually	18/*3A3	0.12	0.04	Mango, Coconut, Other	100	5	Surface	Rainfed/ Well	0	0.04	Private Land	76.0401	12.3892
Punadahalli	Kempamma - w/o Dodda	2485	Manually	18/*3B	0.19	0.07	Mango, Coconut, Other	100	8	Surface	Rainfed/ Well	0	0.07	Private Land	76.0401	12.3892
Punadahalli	KAMALAMMA w/o . P K Chaluvegowda-	2486	Manually	18/*4A	0.46	0.16	Mango, Coconut, Other	100	18	Surface	Rainfed/ Well	0	0.16	Private Land	76.0401	12.3892
Punadahalli	KAMALAMMA w/o . P K Chaluvegowda-	2487	Manually	18/*4B	0.52	0.18	Mango, Coconut, Other	100	21	Surface	Rainfed/ Well	0	0.18	Private Land	76.0401	12.3892
Punadahalli	Parvathamma - w/o Ramayya	2489	Manually	19/**	1.12	0.39	Mango, Coconut, Other	100	45	Surface	Rainfed/ Well	0	0.39	Private Land	76.0433	12.3902
Punadahalli	Siddalingamma - w/o Mariaiah	2490	Manually	19/**	0.04	0.01	Mango, Coconut, Other	100	2	Surface	Rainfed/ Well	0	0.01	Private Land	76.0433	12.3902
Punadahalli	Karigowda - s/o Jawaregowda	2491	Manually	19/**	0.60	0.21	Mango, Coconut, Other	100	24	Surface	Rainfed/ Well	0	0.21	Private Land	76.0433	12.3902
Punadahalli	Ravenna - s/o Javaregowda	2492	Manually	19/**	0.80	0.28	Mango, Coconut, Other	100	32	Surface	Rainfed/ Well	0	0.28	Private Land	76.0433	12.3902
Punadahalli	Revamma - w/o Swamayya	2493	Manually	19/**	0.40	0.14	Mango, Coconut, Other	100	16	Surface	Rainfed/ Well	0	0.14	Private Land	76.0433	12.3902
Punadahalli	Sarajamma w/o Late PT Krishnegowda	2494	Manually	19/**	0.40	0.14	Mango, Coconut, Other	100	16	Surface	Rainfed/ Well	0	0.14	Private Land	76.0433	12.3902
Punadahalli	P T Srinivasa - s/o Thimmegowda	2495	Manually	19/**	0.40	0.14	Mango, Coconut, Other	100	16	Surface	Rainfed/ Well	0	0.14	Private Land	76.0433	12.3902
Punadahalli	Siddaiah s/o Kalaiah	2496	Manually	19/**	0.38	0.13	Mango, Coconut, Other	100	15	Surface	Rainfed/ Well	0	0.13	Private Land	76.0433	12.3902
Punadahalli	Sukanya w/o . Swami	2497	Manually	19/**	0.41	0.14	Mango, Coconut, Other	100	16	Surface	Rainfed/ Well	0	0.14	Private Land	76.0433	12.3902
Punadahalli	Sannaiah s/o Ningaiah	2498	Manually	19/**	0.04	0.01	Mango, Coconut, Other	100	2	Surface	Rainfed/ Well	0	0.01	Private Land	76.0433	12.3902
Punadahalli	Govindaya - s/o Jawaraiah	2499	Manually	19/**	1.35	0.47	Mango, Coconut, Other	100	54	Surface	Rainfed/ Well	0	0.47	Private Land	76.0433	12.3902
Punadahalli	Jayamma - w/o Siddalingaiah	2500	Manually	19/**	0.80	0.28	Mango, Coconut, Other	100	32	Surface	Rainfed/ Well	0	0.28	Private Land	76.0433	12.3902
Punadahalli	Deviramma w/o Late Kalaiah	2501	Manually	19/**	1.01	0.35	Mango, Coconut, Other	100	40	Surface	Rainfed/ Well	0	0.35	Private Land	76.0433	12.3902
Punadahalli	Jayanna s/o Late Sannegowda	2502	Manually	20/*1	0.08	0.03	Mango, Coconut, Other	100	3	Surface	Rainfed/ Well	0	0.03	Private Land	76.0425	12.3909

Village Name	Farmer Name:	Farmer Code	Rate Type (Manually/Machinery)	Survey No:	Total Area (Ha.)	Proposed Area (Ha.)	Activity/Model/Plant/Crop Name :	Number of Plants Per Ha	No. of plants	Method of Irrigation (Drip/Ring/Surface)	Source of Irrigation (Canal/Rainfed/Well)	Area as per Type Of Land (Ha.)		Ownership of Land (Community Land/ Private Land/Other Land)	Latitude (Deg-Min-Sec)	Longitude (Deg-Min-Sec)
												Waste Land	Cultivable			
Punadahalli	Savitramma w/o Late.Ningappa	2503	Manually	20*/1	0.08	0.03	Mango, Coconut, Other	100	3	Surface	Rainfed/ Well	0	0.03	Private Land	76.0425	12.3909
Punadahalli	Krishnegowda - s/o Late Javaregowda	2504	Manually	20*/10	0.11	0.04	Mango, Coconut, Other	100	4	Surface	Rainfed/ Well	0	0.04	Private Land	76.0425	12.3909
Punadahalli	Govindgowda s/o Late Sannegowda	2505	Manually	20*/11	0.05	0.02	Mango, Coconut, Other	100	2	Surface	Rainfed/ Well	0	0.02	Private Land	76.0425	12.3909
Punadahalli	Savitramma w/o Late.Ningappa	2506	Manually	20*/11	0.05	0.02	Mango, Coconut, Other	100	2	Surface	Rainfed/ Well	0	0.02	Private Land	76.0425	12.3909
Punadahalli	Krishnegowda - s/o Late Javaregowda	2507	Manually	20*/12	0.10	0.04	Mango, Coconut, Other	100	4	Surface	Rainfed/ Well	0	0.04	Private Land	76.0425	12.3909
Punadahalli	Govindgowda s/o Late Sannegowda	2508	Manually	20*/13	0.06	0.02	Mango, Coconut, Other	100	2	Surface	Rainfed/ Well	0	0.02	Private Land	76.0425	12.3909
Punadahalli	Savitramma w/o Late.Ningappa	2509	Manually	20*/13	0.06	0.02	Mango, Coconut, Other	100	2	Surface	Rainfed/ Well	0	0.02	Private Land	76.0425	12.3909
Punadahalli	Krishna Gowda - s/o Javaregowda	2510	Manually	20*/14	0.08	0.03	Mango, Coconut, Other	100	3	Surface	Rainfed/ Well	0	0.03	Private Land	76.0425	12.3909
Punadahalli	Shivakumara - s/o Javaregowda	2511	Manually	20*/14	0.08	0.03	Mango, Coconut, Other	100	3	Surface	Rainfed/ Well	0	0.03	Private Land	76.0425	12.3909
Punadahalli	Govindgowda s/o Late Sannegowda	2512	Manually	20*/15	0.01	0.00	Mango, Coconut, Other	100	0	Surface	Rainfed/ Well	0	0.00	Private Land	76.0425	12.3909
Punadahalli	Savitramma w/o Late.Ningappa	2513	Manually	20*/15	0.01	0.00	Mango, Coconut, Other	100	0	Surface	Rainfed/ Well	0	0.00	Private Land	76.0425	12.3909
Punadahalli	Honnegowda - s/o Venkategowda	2514	Manually	20*/16	0.01	0.00	Mango, Coconut, Other	100	0	Surface	Rainfed/ Well	0	0.00	Private Land	76.0425	12.3909
Punadahalli	Girigowda s/o Thimmappa	2515	Manually	20*/16	0.01	0.00	Mango, Coconut, Other	100	0	Surface	Rainfed/ Well	0	0.00	Private Land	76.0425	12.3909
Punadahalli	Mariya	2516	Manually	20*/17	0.01	0.00	Mango, Coconut, Other	100	0	Surface	Rainfed/ Well	0	0.00	Private Land	76.0425	12.3909
Punadahalli	Ravenna - s/o Javaregowda	2517	Manually	20*/18	0.27	0.09	Mango, Coconut, Other	100	11	Surface	Rainfed/ Well	0	0.09	Private Land	76.0425	12.3909
Punadahalli	Venkatesha - s/o Javaregowda	2518	Manually	20*/19A	0.27	0.09	Mango, Coconut, Other	100	11	Surface	Rainfed/ Well	0	0.09	Private Land	76.0425	12.3909
Punadahalli	Kariyappa s/o Kalegowda	2519	Manually	20*/19A	0.11	0.04	Mango, Coconut, Other	100	4	Surface	Rainfed/ Well	0	0.04	Private Land	76.0425	12.3909
Punadahalli	Chandragowda s/o javaregowda	2520	Manually	20*/19A	0.27	0.09	Mango, Coconut, Other	100	11	Surface	Rainfed/ Well	0	0.09	Private Land	76.0425	12.3909
Punadahalli	Sheela w/o Jagadeesha	2521	Manually	20*/19B	0.21	0.07	Mango, Coconut, Other	100	8	Surface	Rainfed/ Well	0	0.07	Private Land	76.0425	12.3909
Punadahalli	Krishnegowda - s/o Late Javaregowda	2522	Manually	20*/2	0.36	0.13	Mango, Coconut, Other	100	14	Surface	Rainfed/ Well	0	0.13	Private Land	76.0425	12.3909
Punadahalli	Radhamma w/o . Venkategowda	2523	Manually	20*/20	1.36	0.48	Mango, Coconut, Other	100	54	Surface	Rainfed/ Well	0	0.48	Private Land	76.0425	12.3909
Punadahalli	Govindgowda s/o Late Sannegowda	2524	Manually	20*/3	0.10	0.04	Mango, Coconut, Other	100	4	Surface	Rainfed/ Well	0	0.04	Private Land	76.0425	12.3909
Punadahalli	Savitramma w/o Late.Ningappa	2525	Manually	20*/3	0.10	0.04	Mango, Coconut, Other	100	4	Surface	Rainfed/ Well	0	0.04	Private Land	76.0425	12.3909
Punadahalli	Krishna Gowda - s/o Javaregowda	2526	Manually	20*/4	0.20	0.07	Mango, Coconut, Other	100	8	Surface	Rainfed/ Well	0	0.07	Private Land	76.0425	12.3909
Punadahalli	Govindgowda s/o Late Sannegowda	2527	Manually	20*/5	0.11	0.04	Mango, Coconut, Other	100	4	Surface	Rainfed/ Well	0	0.04	Private Land	76.0425	12.3909
Punadahalli	Savitramma w/o Late.Ningappa	2528	Manually	20*/5	0.11	0.04	Mango, Coconut, Other	100	4	Surface	Rainfed/ Well	0	0.04	Private Land	76.0425	12.3909
Punadahalli	Krishna Gowda - s/o Javaregowda	2529	Manually	20*/6	0.24	0.08	Mango, Coconut, Other	100	10	Surface	Rainfed/ Well	0	0.08	Private Land	76.0425	12.3909
Punadahalli	Govindgowda s/o Late Sannegowda	2530	Manually	20*/7	0.09	0.03	Mango, Coconut, Other	100	4	Surface	Rainfed/ Well	0	0.03	Private Land	76.0425	12.3909
Punadahalli	Savitramma w/o Late.Ningappa	2531	Manually	20*/7	0.09	0.03	Mango, Coconut, Other	100	4	Surface	Rainfed/ Well	0	0.03	Private Land	76.0425	12.3909
Punadahalli	Krishnegowda - s/o Late Javaregowda	2532	Manually	20*/8	0.16	0.06	Mango, Coconut, Other	100	6	Surface	Rainfed/ Well	0	0.06	Private Land	76.0425	12.3909
Punadahalli	Govindgowda s/o Late Sannegowda	2533	Manually	20*/9	0.10	0.04	Mango, Coconut, Other	100	4	Surface	Rainfed/ Well	0	0.04	Private Land	76.0425	12.3909
Punadahalli	Savitramma w/o Late.Ningappa	2534	Manually	20*/9	0.10	0.04	Mango, Coconut, Other	100	4	Surface	Rainfed/ Well	0	0.04	Private Land	76.0425	12.3909
Punadahalli	P K Puttaraju s/o Karigowda	2535	Manually	21*/1	0.11	0.04	Mango, Coconut, Other	100	4	Surface	Rainfed/ Well	0	0.04	Private Land	76.0424	12.3915
Punadahalli	Sunanda w/o PJ Krishnegowda Poonadahalli.	2536	Manually	21*/2	0.33	0.12	Mango, Coconut, Other	100	13	Surface	Rainfed/ Well	0	0.12	Private Land	76.0424	12.3915
Punadahalli	P K Puttaraju - s/o Karigowda	2537	Manually	21*/3	0.69	0.24	Mango, Coconut, Other	100	28	Surface	Rainfed/ Well	0	0.24	Private Land	76.0424	12.3915
Punadahalli	P K Venkatesha - s/o Karigowda	2538	Manually	21*/3	0.80	0.28	Mango, Coconut, Other	100	32	Surface	Rainfed/ Well	0	0.28	Private Land	76.0424	12.3915
Punadahalli	Sunanda w/o . P.J. Krishnegowda. -	2539	Manually	21*/4	0.45	0.16	Mango, Coconut, Other	100	18	Surface	Rainfed/ Well	0	0.16	Private Land	76.0424	12.3915
Punadahalli	P S Raghun. - s/o Late Sivannegowda, Kundanahalli	2540	Manually	21*/5	1.11	0.39	Mango, Coconut, Other	100	44	Surface	Rainfed/ Well	0	0.39	Private Land	76.0424	12.3915
Punadahalli	P K Puttarajegowda. s/o Late Karigowda	2541	Manually	21*/6	0.02	0.01	Mango, Coconut, Other	100	1	Surface	Rainfed/ Well	0	0.01	Private Land	76.0424	12.3915

Village Name	Farmer Name:	Farmer Code	Rate Type (Manually/Machinery)	Survey No:	Total Area (Ha.)	Proposed Area (Ha.)	Activity/Model/Plant/Crop Name :	Number of Plants Per Ha	No. of plants	Method of Irrigation (Drip/Ring/Surface)	Source of Irrigation (Canal/Rainfed/Well)	Area as per Type Of Land (Ha.)		Ownership of Land (Community Land/ Private Land/Other Land)	Latitude (Deg-Min-Sec)	Longitude (Deg-Min-Sec)
												Waste Land	Cultivable			
Punadahalli	P K Venkatesha. s/o Late Karigowda	2542	Manually	21/*6	0.06	0.02	Mango, Coconut, Other	100	2	Surface	Rainfed/ Well	0	0.02	Private Land	76.0424	12.3915
Punadahalli	P K Swamigowda. s/o Late Karigowda	2543	Manually	21/*6	0.07	0.02	Mango, Coconut, Other	100	3	Surface	Rainfed/ Well	0	0.02	Private Land	76.0424	12.3915
Punadahalli	P K Swamigowda. s/o Late Karigowda	2544	Manually	21/*6	0.02	0.01	Mango, Coconut, Other	100	1	Surface	Rainfed/ Well	0	0.01	Private Land	76.0424	12.3915
Punadahalli	P K Puttarajegowda. s/o Late Karigowda	2545	Manually	21/*6	0.04	0.01	Mango, Coconut, Other	100	2	Surface	Rainfed/ Well	0	0.01	Private Land	76.0424	12.3915
Punadahalli	Hombalamma - w/o Jawaregowda	2546	Manually	22/*1	0.93	0.33	Mango, Coconut, Other	100	37	Surface	Rainfed/ Well	0	0.33	Private Land	76.0420	12.3919
Punadahalli	Mangalamma w/o Ganesh	2547	Manually	22/*2	0.47	0.16	Mango, Coconut, Other	100	19	Surface	Rainfed/ Well	0	0.16	Private Land	76.0420	12.3919
Punadahalli	Jawaramma w/o Late P Thimmegowda	2548	Manually	22/*3	0.14	0.05	Mango, Coconut, Other	100	6	Surface	Rainfed/ Well	0	0.05	Private Land	76.0420	12.3919
Punadahalli	Ningegowda - s/o Dyavegowda	2549	Manually	22/*3	0.58	0.20	Mango, Coconut, Other	100	23	Surface	Rainfed/ Well	0	0.20	Private Land	76.0420	12.3919
Punadahalli	P K Kumara s/o Late P D Kempegowda	2550	Manually	22/*4	0.83	0.29	Mango, Coconut, Other	100	33	Surface	Rainfed/ Well	0	0.29	Private Land	76.0420	12.3919
Punadahalli	Devaraja.PV s/o Venkategowda. -	2551	Manually	22/*5	1.40	0.49	Mango, Coconut, Other	100	56	Surface	Rainfed/ Well	0	0.49	Private Land	76.0420	12.3919
Punadahalli	Kanuru Doddegowda	2552	Manually	22/*6	0.07	0.02	Mango, Coconut, Other	100	3	Surface	Rainfed/ Well	0	0.02	Private Land	76.0420	12.3919
Punadahalli	Mangalamma w/o Ganesh	2553	Manually	22/*7	0.47	0.16	Mango, Coconut, Other	100	19	Surface	Rainfed/ Well	0	0.16	Private Land	76.0420	12.3919
Punadahalli	P J Raghu s/o P N Javaregowda	2554	Manually	23/*1	0.09	0.03	Mango, Coconut, Other	100	4	Surface	Rainfed/ Well	0	0.03	Private Land	76.0416	12.3925
Punadahalli	P J Raghu s/o P N Javaregowda	2555	Manually	23/*10	0.06	0.02	Mango, Coconut, Other	100	2	Surface	Rainfed/ Well	0	0.02	Private Land	76.0416	12.3925
Punadahalli	Parvathamma w/o Late P N Swami	2556	Manually	23/*11	0.10	0.04	Mango, Coconut, Other	100	4	Surface	Rainfed/ Well	0	0.04	Private Land	76.0416	12.3925
Punadahalli	Nanjundegowda - s/o Jawaregowda	2557	Manually	23/*12	0.08	0.03	Mango, Coconut, Other	100	3	Surface	Rainfed/ Well	0	0.03	Private Land	76.0416	12.3925
Punadahalli	Akkayamma - w/o Ningegowda	2558	Manually	23/*13	0.32	0.11	Mango, Coconut, Other	100	13	Surface	Rainfed/ Well	0	0.11	Private Land	76.0416	12.3925
Punadahalli	P.T. Yogananda s/o Thimmappa	2559	Manually	23/*13	0.02	0.01	Mango, Coconut, Other	100	1	Surface	Rainfed/ Well	0	0.01	Private Land	76.0416	12.3925
Punadahalli	P N Puttaraju s/o Late Ningegowda	2560	Manually	23/*14	0.09	0.03	Mango, Coconut, Other	100	4	Surface	Rainfed/ Well	0	0.03	Private Land	76.0416	12.3925
Punadahalli	Ramalingegowda s/o Thimmarraigowda. -	2561	Manually	23/*15	0.50	0.18	Mango, Coconut, Other	100	20	Surface	Rainfed/ Well	0	0.18	Private Land	76.0416	12.3925
Punadahalli	Pushpa w/o Late J Nanjundegowda	2562	Manually	23/*16	0.36	0.13	Mango, Coconut, Other	100	14	Surface	Rainfed/ Well	0	0.13	Private Land	76.0416	12.3925
Punadahalli	Parvathamma w/o Late P N Swami	2563	Manually	23/*17	0.17	0.06	Mango, Coconut, Other	100	7	Surface	Rainfed/ Well	0	0.06	Private Land	76.0416	12.3925
Punadahalli	Srinivasa s/o Late Honnegowda	2564	Manually	23/*17	0.17	0.06	Mango, Coconut, Other	100	7	Surface	Rainfed/ Well	0	0.06	Private Land	76.0416	12.3925
Punadahalli	P N Puttaraju s/o Late Ningegowda	2565	Manually	23/*18	0.26	0.09	Mango, Coconut, Other	100	10	Surface	Rainfed/ Well	0	0.09	Private Land	76.0416	12.3925
Punadahalli	P N Puttaraju s/o Late Ningegowda	2566	Manually	23/*19	0.26	0.09	Mango, Coconut, Other	100	10	Surface	Rainfed/ Well	0	0.09	Private Land	76.0416	12.3925
Punadahalli	Thimmappa - s/o Honnegowda	2567	Manually	23/*2	0.11	0.04	Mango, Coconut, Other	100	4	Surface	Rainfed/ Well	0	0.04	Private Land	76.0416	12.3925
Punadahalli	Parvathamma w/o Late P N Swami	2568	Manually	23/*20	0.14	0.05	Mango, Coconut, Other	100	6	Surface	Rainfed/ Well	0	0.05	Private Land	76.0416	12.3925
Punadahalli	Ramalingegowda s/o Thimmarraigowda. -	2569	Manually	23/*21	0.10	0.04	Mango, Coconut, Other	100	4	Surface	Rainfed/ Well	0	0.04	Private Land	76.0416	12.3925
Punadahalli	P N Puttaraju s/o Late Ningegowda	2570	Manually	23/*22	0.10	0.04	Mango, Coconut, Other	100	4	Surface	Rainfed/ Well	0	0.04	Private Land	76.0416	12.3925
Punadahalli	Thimmappa - Nanjundappa	2571	Manually	23/*23	0.11	0.04	Mango, Coconut, Other	100	4	Surface	Rainfed/ Well	0	0.04	Private Land	76.0416	12.3925
Punadahalli	P N Puttaraju s/o Late Ningegowda	2572	Manually	23/*24	0.11	0.04	Mango, Coconut, Other	100	4	Surface	Rainfed/ Well	0	0.04	Private Land	76.0416	12.3925
Punadahalli	Ramalingegowda s/o Thimmarraigowda. -	2573	Manually	23/*25	0.16	0.06	Mango, Coconut, Other	100	6	Surface	Rainfed/ Well	0	0.06	Private Land	76.0416	12.3925
Punadahalli	Parvathamma w/o Late P N Swami	2574	Manually	23/*26	0.05	0.02	Mango, Coconut, Other	100	2	Surface	Rainfed/ Well	0	0.02	Private Land	76.0416	12.3925
Punadahalli	Srinivasa s/o Late Honnegowda	2575	Manually	23/*26	0.06	0.02	Mango, Coconut, Other	100	2	Surface	Rainfed/ Well	0	0.02	Private Land	76.0416	12.3925
Punadahalli	Pushpa w/o Late J Nanjundegowda	2576	Manually	23/*27	0.15	0.05	Mango, Coconut, Other	100	6	Surface	Rainfed/ Well	0	0.05	Private Land	76.0416	12.3925
Punadahalli	P N Puttaraju s/o Late Ningegowda	2577	Manually	23/*28	0.16	0.06	Mango, Coconut, Other	100	6	Surface	Rainfed/ Well	0	0.06	Private Land	76.0416	12.3925
Punadahalli	P N Puttaraju s/o Late Ningegowda	2578	Manually	23/*29A	0.16	0.06	Mango, Coconut, Other	100	6	Surface	Rainfed/ Well	0	0.06	Private Land	76.0416	12.3925
Punadahalli	Sarajamma - D / O Kariyappa	2579	Manually	23/*29B	0.02	0.01	Mango, Coconut, Other	100	1	Surface	Rainfed/ Well	0	0.01	Private Land	76.0416	12.3925
Punadahalli	P J Raghu s/o P N Javaregowda	2580	Manually	23/*3	0.17	0.06	Mango, Coconut, Other	100	7	Surface	Rainfed/ Well	0	0.06	Private Land	76.0416	12.3925

Village Name	Farmer Name:	Farmer Code	Rate Type (Manually/Machinery)	Survey No:	Total Area (Ha.)	Proposed Area (Ha.)	Activity/Model/Plant/Crop Name :	Number of Plants Per Ha	No. of plants	Method of Irrigation (Drip/Ring/Surface)	Source of Irrigation (Canal/Rainfed/Well)	Area as per Type Of Land (Ha.)		Ownership of Land (Community Land/ Private Land/Other Land)	Latitude (Deg-Min-Sec)	Longitude (Deg-Min-Sec)
												Waste Land	Cultivable			
Punadahalli	P.T. Paramesha s/o Thimmappa	2581	Manually	23*/4	0.05	0.02	Mango, Coconut, Other	100	2	Surface	Rainfed/ Well	0	0.02	Private Land	76.0416	12.3925
Punadahalli	Pushpa w/o Late J Nanjundegowda	2582	Manually	23*/4	0.05	0.02	Mango, Coconut, Other	100	2	Surface	Rainfed/ Well	0	0.02	Private Land	76.0416	12.3925
Punadahalli	Parvathamma w/o Late P N Swami	2583	Manually	23*/5	0.07	0.02	Mango, Coconut, Other	100	3	Surface	Rainfed/ Well	0	0.02	Private Land	76.0416	12.3925
Punadahalli	Srinivasa s/o Late Honnegowda	2584	Manually	23*/5	0.07	0.02	Mango, Coconut, Other	100	3	Surface	Rainfed/ Well	0	0.02	Private Land	76.0416	12.3925
Punadahalli	Ramalingegowda s/o Thimmaragowda. -	2585	Manually	23*/6	0.47	0.16	Mango, Coconut, Other	100	19	Surface	Rainfed/ Well	0	0.16	Private Land	76.0416	12.3925
Punadahalli	PJ Raghu s/o P.N. Jawaregowda Poonadahalli -	2586	Manually	23*/7	0.28	0.10	Mango, Coconut, Other	100	11	Surface	Rainfed/ Well	0	0.10	Private Land	76.0416	12.3925
Punadahalli	Jawarappa - s/o Venkategowda	2587	Manually	23*/8	0.28	0.10	Mango, Coconut, Other	100	11	Surface	Rainfed/ Well	0	0.10	Private Land	76.0416	12.3925
Punadahalli	P J Raghu s/o P N Jawaregowda	2588	Manually	23*/9	0.25	0.09	Mango, Coconut, Other	100	10	Surface	Rainfed/ Well	0	0.09	Private Land	76.0416	12.3925
Punadahalli	Sarojamma - w/o . Venkateshgowda	2589	Manually	24*/1	1.58	0.55	Mango, Coconut, Other	100	63	Surface	Rainfed/ Well	0	0.55	Private Land	76.0420	12.3932
Punadahalli	Vanajakshi w/o. Late P.K. Rajegowda	2590	Manually	24*/2	0.07	0.02	Mango, Coconut, Other	100	3	Surface	Rainfed/ Well	0	0.02	Private Land	76.0420	12.3932
Punadahalli	Kodigowda s/o Mallegowda	2591	Manually	24*/3	0.10	0.04	Mango, Coconut, Other	100	4	Surface	Rainfed/ Well	0	0.04	Private Land	76.0420	12.3932
Punadahalli	Neelamma - w/o . P K Shivanna	2592	Manually	24*/4	0.12	0.04	Mango, Coconut, Other	100	5	Surface	Rainfed/ Well	0	0.04	Private Land	76.0420	12.3932
Punadahalli	Vanajakshi w/o. Late P.K. Rajegowda	2593	Manually	24*/5	0.90	0.32	Mango, Coconut, Other	100	36	Surface	Rainfed/ Well	0	0.32	Private Land	76.0420	12.3932
Punadahalli	Neelamma - w/o . P K Shivanna	2594	Manually	24*/6	0.85	0.30	Mango, Coconut, Other	100	34	Surface	Rainfed/ Well	0	0.30	Private Land	76.0420	12.3932
Punadahalli	Yogananda - s/o Honnagiri Gowda	2595	Manually	25*/1	0.10	0.04	Mango, Coconut, Other	100	4	Surface	Rainfed/ Well	0	0.04	Private Land	76.0418	12.3937
Punadahalli	Rangayya - s/o Putaningayya	2596	Manually	25*/1	0.05	0.02	Mango, Coconut, Other	100	2	Surface	Rainfed/ Well	0	0.02	Private Land	76.0418	12.3937
Punadahalli	Subbayya - s/o putaningayya	2597	Manually	25*/1	0.05	0.02	Mango, Coconut, Other	100	2	Surface	Rainfed/ Well	0	0.02	Private Land	76.0418	12.3937
Punadahalli	PJ Swamigowda s/o Javaregowda	2598	Manually	25*/10	0.04	0.01	Mango, Coconut, Other	100	2	Surface	Rainfed/ Well	0	0.01	Private Land	76.0418	12.3937
Punadahalli	P.J Swamigowda s/o Javaregowda	2599	Manually	25*/11	0.05	0.02	Mango, Coconut, Other	100	2	Surface	Rainfed/ Well	0	0.02	Private Land	76.0418	12.3937
Punadahalli	P J Swamigowda s/o Jawaregowda	2600	Manually	25*/12	0.05	0.02	Mango, Coconut, Other	100	2	Surface	Rainfed/ Well	0	0.02	Private Land	76.0418	12.3937
Punadahalli	P J Swamigowda s/o Jawaregowda	2601	Manually	25*/13	0.03	0.01	Mango, Coconut, Other	100	1	Surface	Rainfed/ Well	0	0.01	Private Land	76.0418	12.3937
Punadahalli	P J Swamigowda s/o Jawaregowda	2602	Manually	25*/14	0.18	0.06	Mango, Coconut, Other	100	7	Surface	Rainfed/ Well	0	0.06	Private Land	76.0418	12.3937
Punadahalli	P J Swamigowda s/o Jawaregowda	2603	Manually	25*/15	0.14	0.05	Mango, Coconut, Other	100	6	Surface	Rainfed/ Well	0	0.05	Private Land	76.0418	12.3937
Punadahalli	P J Govindgowda s/o Javaregowda	2604	Manually	25*/16	0.05	0.02	Mango, Coconut, Other	100	2	Surface	Rainfed/ Well	0	0.02	Private Land	76.0418	12.3937
Punadahalli	PJ Swamigowda s/o Javaregowda	2605	Manually	25*/17	0.05	0.02	Mango, Coconut, Other	100	2	Surface	Rainfed/ Well	0	0.02	Private Land	76.0418	12.3937
Punadahalli	P J Swamigowda s/o Jawaregowda	2606	Manually	25*/18	0.11	0.04	Mango, Coconut, Other	100	4	Surface	Rainfed/ Well	0	0.04	Private Land	76.0418	12.3937
Punadahalli	PJ Swamigowda s/o s/o Kodigowda	2607	Manually	25*/19	0.03	0.01	Mango, Coconut, Other	100	1	Surface	Rainfed/ Well	0	0.01	Private Land	76.0418	12.3937
Punadahalli	Yogananda - s/o Honnagiri Gowda	2608	Manually	25*/2	0.11	0.04	Mango, Coconut, Other	100	4	Surface	Rainfed/ Well	0	0.04	Private Land	76.0418	12.3937
Punadahalli	Sumitra s/o Late Ramegowda	2609	Manually	25*/2	0.06	0.02	Mango, Coconut, Other	100	2	Surface	Rainfed/ Well	0	0.02	Private Land	76.0418	12.3937
Punadahalli	Yogananda - s/o Honnagiri Gowda	2610	Manually	25*/3	0.07	0.02	Mango, Coconut, Other	100	3	Surface	Rainfed/ Well	0	0.02	Private Land	76.0418	12.3937
Punadahalli	Sumitra s/o Le Ramegowda	2611	Manually	25*/3	0.06	0.02	Mango, Coconut, Other	100	2	Surface	Rainfed/ Well	0	0.02	Private Land	76.0418	12.3937
Punadahalli	Yogananda s/o Hoonagirigowda	2612	Manually	25*/4	0.12	0.04	Mango, Coconut, Other	100	5	Surface	Rainfed/ Well	0	0.04	Private Land	76.0418	12.3937
Punadahalli	Sumitra s/o Le Ramegowda	2613	Manually	25*/4	0.04	0.01	Mango, Coconut, Other	100	2	Surface	Rainfed/ Well	0	0.01	Private Land	76.0418	12.3937
Punadahalli	Sumitra s/o Le Ramegowda	2614	Manually	25*/5	0.27	0.09	Mango, Coconut, Other	100	11	Surface	Rainfed/ Well	0	0.09	Private Land	76.0418	12.3937
Punadahalli	Dilip P N s/o Late Nanjappa Uruf Nanjegowda	2615	Manually	25*/6A	0.33	0.12	Mango, Coconut, Other	100	13	Surface	Rainfed/ Well	0	0.12	Private Land	76.0418	12.3937
Punadahalli	Dilip P N s/o Late Nanjappa Uruf Nanjegowda	2616	Manually	25*/6B	0.05	0.02	Mango, Coconut, Other	100	2	Surface	Rainfed/ Well	0	0.02	Private Land	76.0418	12.3937
Punadahalli	Dilip P N s/o Late Nanjappa Uruf Nanjegowda	2617	Manually	25*/6C	0.04	0.01	Mango, Coconut, Other	100	2	Surface	Rainfed/ Well	0	0.01	Private Land	76.0418	12.3937
Punadahalli	Dilip P N s/o Late Nanjappa Uruf Nanjegowda	2618	Manually	25*/6D	0.05	0.02	Mango, Coconut, Other	100	2	Surface	Rainfed/ Well	0	0.02	Private Land	76.0418	12.3937
Punadahalli	Dilip P N s/o Late Nanjappa Uruf Nanjegowda	2619	Manually	25*/6E	0.05	0.02	Mango, Coconut, Other	100	2	Surface	Rainfed/ Well	0	0.02	Private Land	76.0418	12.3937

Village Name	Farmer Name:	Farmer Code	Rate Type (Manually/Machinery)	Survey No:	Total Area (Ha.)	Proposed Area (Ha.)	Activity/Model/Plant/Crop Name :	Number of Plants Per Ha	No. of plants	Method of Irrigation (Drip/Ring/Surface)	Source of Irrigation (Canal/Rainfed/Well)	Area as per Type Of Land (Ha.)		Ownership of Land (Community Land/ Private Land/Other Land)	Latitude (Deg-Min-Sec)	Longitude (Deg-Min-Sec)
												Waste Land	Cultivable			
Punadahalli	Kodigowda - s/o Mallegowda	2620	Manually	25/*6F	0.24	0.08	Mango, Coconut, Other	100	10	Surface	Rainfed/ Well	0	0.08	Private Land	76.0418	12.3937
Punadahalli	Dilip P N s/o Late Nanjappa Uruf Nanjegowda	2621	Manually	25/*6G	0.10	0.04	Mango, Coconut, Other	100	4	Surface	Rainfed/ Well	0	0.04	Private Land	76.0418	12.3937
Punadahalli	Dilip P N s/o Late Nanjappa Uruf Nanjegowda	2622	Manually	25/*6H	0.14	0.05	Mango, Coconut, Other	100	6	Surface	Rainfed/ Well	0	0.05	Private Land	76.0418	12.3937
Punadahalli	Dilip P N s/o Late Nanjappa Uruf Nanjegowda	2623	Manually	25/*6I	0.11	0.04	Mango, Coconut, Other	100	4	Surface	Rainfed/ Well	0	0.04	Private Land	76.0418	12.3937
Punadahalli	Dilip P N s/o Late Nanjappa Uruf Nanjegowda	2624	Manually	25/*6J	0.22	0.08	Mango, Coconut, Other	100	9	Surface	Rainfed/ Well	0	0.08	Private Land	76.0418	12.3937
Punadahalli	Dilip P N s/o Late Nanjappa Uruf Nanjegowda	2625	Manually	25/*6K	0.02	0.01	Mango, Coconut, Other	100	1	Surface	Rainfed/ Well	0	0.01	Private Land	76.0418	12.3937
Punadahalli	P J Swamigowda s/o Jawaregowda	2626	Manually	25/*6L	0.05	0.02	Mango, Coconut, Other	100	2	Surface	Rainfed/ Well	0	0.02	Private Land	76.0418	12.3937
Punadahalli	Dilip P N s/o Late Nanjappa Uruf Nanjegowda	2627	Manually	25/*6L	0.06	0.02	Mango, Coconut, Other	100	2	Surface	Rainfed/ Well	0	0.02	Private Land	76.0418	12.3937
Punadahalli	Dilip P N s/o Late Nanjappa Uruf Nanjegowda	2628	Manually	25/*6M	0.10	0.04	Mango, Coconut, Other	100	4	Surface	Rainfed/ Well	0	0.04	Private Land	76.0418	12.3937
Punadahalli	Dilip P N s/o Nanjappa Uruf Nanjegowda. -	2629	Manually	25/*7	0.32	0.11	Mango, Coconut, Other	100	13	Surface	Rainfed/ Well	0	0.11	Private Land	76.0418	12.3937
Punadahalli	Dilip P N s/o Nanjappa Uruf Nanjegowda. -	2630	Manually	25/*8	0.10	0.04	Mango, Coconut, Other	100	4	Surface	Rainfed/ Well	0	0.04	Private Land	76.0418	12.3937
Punadahalli	P J Swamigowda s/o Jawaregowda	2631	Manually	25/*9	0.05	0.02	Mango, Coconut, Other	100	2	Surface	Rainfed/ Well	0	0.02	Private Land	76.0418	12.3937
Punadahalli	P.H. Yogananda s/o Honnagiri Gowda	2632	Manually	26/*1	0.88	0.31	Mango, Coconut, Other	100	35	Surface	Rainfed/ Well	0	0.31	Private Land	76.0417	12.3941
Punadahalli	P.H. Venkatesha s/o Honnagiri Gowda	2633	Manually	26/*1	0.88	0.31	Mango, Coconut, Other	100	35	Surface	Rainfed/ Well	0	0.31	Private Land	76.0417	12.3941
Punadahalli	Javanayaka - s/o Doddathimmanayaka	2634	Manually	26/*2A	0.20	0.07	Mango, Coconut, Other	100	8	Surface	Rainfed/ Well	0	0.07	Private Land	76.0417	12.3941
Punadahalli	Subbamma w/o Late Ranganayaka	2635	Manually	26/*2A	0.10	0.04	Mango, Coconut, Other	100	4	Surface	Rainfed/ Well	0	0.04	Private Land	76.0417	12.3941
Punadahalli	Venkateshanayaka. s/o Doddathimmanayaka	2636	Manually	26/*2B	0.06	0.02	Mango, Coconut, Other	100	2	Surface	Rainfed/ Well	0	0.02	Private Land	76.0417	12.3941
Punadahalli	Kempamma - w/o Doddathimmanayaka	2637	Manually	26/*3A	0.27	0.09	Mango, Coconut, Other	100	11	Surface	Rainfed/ Well	0	0.09	Private Land	76.0417	12.3941
Punadahalli	Subbamma w/o Late Ranganayaka	2638	Manually	26/*3B	0.04	0.01	Mango, Coconut, Other	100	2	Surface	Rainfed/ Well	0	0.01	Private Land	76.0417	12.3941
Punadahalli	Javanayaka - s/o Doddathimmanayaka	2639	Manually	26/*3C	0.06	0.02	Mango, Coconut, Other	100	2	Surface	Rainfed/ Well	0	0.02	Private Land	76.0417	12.3941
Punadahalli	Subbamma w/o Late Ranganayaka	2640	Manually	26/*3C	0.09	0.03	Mango, Coconut, Other	100	4	Surface	Rainfed/ Well	0	0.03	Private Land	76.0417	12.3941
Punadahalli	Javanayaka - s/o Chikkanayaka	2641	Manually	26/*4	0.19	0.07	Mango, Coconut, Other	100	8	Surface	Rainfed/ Well	0	0.07	Private Land	76.0417	12.3941
Punadahalli	Lakshamma w/o . Karigowda	2642	Manually	26/*5	0.10	0.04	Mango, Coconut, Other	100	4	Surface	Rainfed/ Well	0	0.04	Private Land	76.0417	12.3941
Punadahalli	Lakshamma w/o . Karigowda	2643	Manually	26/*6	0.30	0.11	Mango, Coconut, Other	100	12	Surface	Rainfed/ Well	0	0.11	Private Land	76.0417	12.3941
Punadahalli	K Manjunatha s/o B Krishnappa	2644	Manually	26/*7	0.10	0.04	Mango, Coconut, Other	100	4	Surface	Rainfed/ Well	0	0.04	Private Land	76.0417	12.3941
Punadahalli	K Manjunatha s/o B Krishnappa	2645	Manually	26/*8	0.30	0.11	Mango, Coconut, Other	100	12	Surface	Rainfed/ Well	0	0.11	Private Land	76.0401	12.3950
Punadahalli	Ramalinga Gowda s/o Late Thimmarraigowda	2646	Manually	27/*4	0.80	0.28	Mango, Coconut, Other	100	32	Surface	Rainfed/ Well	0	0.28	Private Land	76.0401	12.3950
Punadahalli	Pushpa s/o Late Puttegowda. -	2647	Manually	27/*6	0.60	0.21	Mango, Coconut, Other	100	24	Surface	Rainfed/ Well	0	0.21	Private Land	76.0401	12.3950
Punadahalli	PT Shivanna s/o Late. Thimmegowda. -	2648	Manually	28/*7	0.15	0.05	Mango, Coconut, Other	100	6	Surface	Rainfed/ Well	0	0.05	Private Land	76.0401	12.3950
Punadahalli	Venkateshetti s/o Channashetty -	2649	Manually	28/*8	0.60	0.21	Mango, Coconut, Other	100	24	Surface	Rainfed/ Well	0	0.21	Private Land	76.0401	12.3950
Punadahalli	Shobha.Md w/o . P. T. Manjunatha. -	2650	Manually	29/*1	0.97	0.34	Mango, Coconut, Other	100	39	Surface	Rainfed/ Well	0	0.34	Private Land	76.0401	12.3950
Punadahalli	PV Govindaraju s/o Venkatappa U Venkatesowda	2651	Manually	29/*4	0.96	0.34	Mango, Coconut, Other	100	38	Surface	Rainfed/ Well	0	0.34	Private Land	76.0401	12.3950
Punadahalli	P V Sarvamangala w/o Kirankumar	2652	Manually	4/*12	0.32	0.11	Mango, Coconut, Other	100	13	Surface	Rainfed/ Well	0	0.11	Private Land	76.0458	12.3925
Punadahalli	P.T. Subramanya s/o Late "Thimmarraigowda	2653	Manually	4/*13	0.30	0.11	Mango, Coconut, Other	100	12	Surface	Rainfed/ Well	0	0.11	Private Land	76.0458	12.3925
Punadahalli	Govindegowda - s/o Javaregowda	2654	Manually	4/*14	0.14	0.05	Mango, Coconut, Other	100	6	Surface	Rainfed/ Well	0	0.05	Private Land	76.0458	12.3925
Punadahalli	Javaramma - D / O Javaregowda	2655	Manually	4/*14	0.14	0.05	Mango, Coconut, Other	100	6	Surface	Rainfed/ Well	0	0.05	Private Land	76.0458	12.3925
Punadahalli	Kamma w/o Sannappa	2656	Manually	4/*8	0.07	0.02	Mango, Coconut, Other	100	3	Surface	Rainfed/ Well	0	0.02	Private Land	76.0458	12.3925
Punadahalli	Sanjay PK s/o Krishnegowda PJ -	2657	Manually	4/*9	0.14	0.05	Mango, Coconut, Other	100	6	Surface	Rainfed/ Well	0	0.05	Private Land	76.0458	12.3925
Punadahalli	Kumar PS s/o Swamigowda. -	2658	Manually	5/*8	1.10	0.39	Mango, Coconut, Other	100	44	Surface	Rainfed/ Well	0	0.39	Private Land	76.0458	12.3925

Village Name	Farmer Name:	Farmer Code	Rate Type (Manually/Machinery)	Survey No:	Total Area (Ha.)	Proposed Area (Ha.)	Activity/Model/Plant/Crop Name :	Number of Plants Per Ha	No. of plants	Method of Irrigation (Drip/Ring/Surface)	Source of Irrigation (Canal/Rainfed/Well)	Area as per Type Of Land (Ha.)		Ownership of Land (Community Land/ Private Land/Other Land)	Latitude (Deg-Min-Sec)	Longitude (Deg-Min-Sec)
												Waste Land	Cultivable			
Punadahalli	Kavernamma w/o . Late.Thamegowda	2659	Manually	9/*/7	0.50	0.18	Mango, Coconut, Other	100	20	Surface	Rainfed/ Well	0	0.18	Private Land	76.0458	12.3925
Punadahalli	Bairegowda. - s/o Jawaregowda	2660	Manually	9/*/8	0.12	0.04	Mango, Coconut, Other	100	5	Surface	Rainfed/ Well	0	0.04	Private Land	76.0458	12.3925
Punadahalli	Yogesh.P.J. s/o Javanayaka. -	2661	Manually	28/*/1	0.10	0.04	Mango, Coconut, Other	100	4	Surface	Rainfed/ Well	0	0.04	Private Land	76.0423	12.3951
Punadahalli	Venkatashetty s/o Late.Channashetty. -	2662	Manually	28/*/10	0.08	0.03	Mango, Coconut, Other	100	3	Surface	Rainfed/ Well	0	0.03	Private Land	76.0423	12.3951
Punadahalli	Honnappa - s/o Moodlegowda	2663	Manually	28/*/11	0.16	0.06	Mango, Coconut, Other	100	6	Surface	Rainfed/ Well	0	0.06	Private Land	76.0423	12.3951
Punadahalli	Thimmegowda s/o . Late. Honnegowda. -	2664	Manually	28/*/12	0.10	0.04	Mango, Coconut, Other	100	4	Surface	Rainfed/ Well	0	0.04	Private Land	76.0423	12.3951
Punadahalli	NAGARAJEGOWDA - s/o Honnegowda	2665	Manually	28/*/13	0.10	0.04	Mango, Coconut, Other	100	4	Surface	Rainfed/ Well	0	0.04	Private Land	76.0423	12.3951
Punadahalli	Thimmegowda s/o . Late. Honnegowda. -	2666	Manually	28/*/14	0.03	0.01	Mango, Coconut, Other	100	1	Surface	Rainfed/ Well	0	0.01	Private Land	76.0423	12.3951
Punadahalli	Nagarajegowda s/o . Late Honnegowda. -	2667	Manually	28/*/14	0.13	0.05	Mango, Coconut, Other	100	5	Surface	Rainfed/ Well	0	0.05	Private Land	76.0423	12.3951
Punadahalli	Thimmegowda - s/o Honnegowda	2668	Manually	28/*/15	0.16	0.06	Mango, Coconut, Other	100	6	Surface	Rainfed/ Well	0	0.06	Private Land	76.0423	12.3951
Punadahalli	Veena K B w/o Belliyappa	2669	Manually	28/*/16	0.40	0.14	Mango, Coconut, Other	100	16	Surface	Rainfed/ Well	0	0.14	Private Land	76.0423	12.3951
Punadahalli	Thimmegowda - s/o Dassegowda	2670	Manually	28/*/2A	0.04	0.01	Mango, Coconut, Other	100	2	Surface	Rainfed/ Well	0	0.01	Private Land	76.0423	12.3951
Punadahalli	Venkatashetti s/o Channashetty -	2671	Manually	28/*/2B	0.05	0.02	Mango, Coconut, Other	100	2	Surface	Rainfed/ Well	0	0.02	Private Land	76.0423	12.3951
Punadahalli	Javanayaka - s/o Doddathimmanayaka	2672	Manually	28/*/2C1	0.80	0.28	Mango, Coconut, Other	100	32	Surface	Rainfed/ Well	0	0.28	Private Land	76.0423	12.3951
Punadahalli	Yashodamma w/o Rewanna	2673	Manually	28/*/2C2	0.40	0.14	Mango, Coconut, Other	100	16	Surface	Rainfed/ Well	0	0.14	Private Land	76.0423	12.3951
Punadahalli	PT Shivanna s/o Late. Thimmegowda. -	2674	Manually	28/*/3	0.36	0.13	Mango, Coconut, Other	100	14	Surface	Rainfed/ Well	0	0.13	Private Land	76.0423	12.3951
Punadahalli	Thimmegowda - s/o Honnegowda	2675	Manually	28/*/5	0.09	0.03	Mango, Coconut, Other	100	4	Surface	Rainfed/ Well	0	0.03	Private Land	76.0423	12.3951
Punadahalli	Nagarajegowda - s/o Honnegowda	2676	Manually	28/*/6	0.16	0.06	Mango, Coconut, Other	100	6	Surface	Rainfed/ Well	0	0.06	Private Land	76.0423	12.3951
Senabinakuppe	NagendraS/O late Govindgowda. -	2677	Manually	30/*/6	0.42	0.15	Mango, Coconut, Other	100	17	Surface	Rainfed/ Well	0	0.15	Private Land	76.0464	12.3833
Senabinakuppe	SM Gopalakrishna S /O LateMarigowda	2678	Manually	30/*/7	0.80	0.28	Mango, Coconut, Other	100	32	Surface	Rainfed/ Well	0	0.28	Private Land	76.0464	12.3833
Senabinakuppe	JayammaW/O. Lay.Chandregowda	2679	Manually	30/*/8	0.85	0.30	Mango, Coconut, Other	100	34	Surface	Rainfed/ Well	0	0.30	Private Land	76.0464	12.3833
Senabinakuppe	Somanna P a.S/O Annegowda	2680	Manually	33/*/3	0.20	0.07	Mango, Coconut, Other	100	8	Surface	Rainfed/ Well	0	0.07	Private Land	76.0464	12.3833
Senabinakuppe	P N puttaraju late Ninggowda	2681	Manually	34/*/1	0.46	0.16	Mango, Coconut, Other	100	18	Surface	Rainfed/ Well	0	0.16	Private Land	76.0458	12.3840
Senabinakuppe	Parvathamma W/O Late P N Swami	2682	Manually	34/*/2	0.41	0.14	Mango, Coconut, Other	100	16	Surface	Rainfed/ Well	0	0.14	Private Land	76.0458	12.3840
Senabinakuppe	Gowramma W/O Late Javaregowda. -	2683	Manually	34/*/3	0.22	0.08	Mango, Coconut, Other	100	9	Surface	Rainfed/ Well	0	0.08	Private Land	76.0458	12.3840
Senabinakuppe	RamachandraS/O Late Mallegowda. -	2684	Manually	34/*/3	0.21	0.07	Mango, Coconut, Other	100	8	Surface	Rainfed/ Well	0	0.07	Private Land	76.0458	12.3840
Senabinakuppe	P M nangegadaS/O Mallappa	2685	Manually	34/*/4	0.23	0.08	Mango, Coconut, Other	100	9	Surface	Rainfed/ Well	0	0.08	Private Land	76.0458	12.3840
Senabinakuppe	Ambika W/O Late Jayakumar	2686	Manually	34/*/5	0.40	0.14	Mango, Coconut, Other	100	16	Surface	Rainfed/ Well	0	0.14	Private Land	76.0458	12.3840
Senabinakuppe	Ambika W/O Late Jayakumar	2687	Manually	34/*/6	0.05	0.02	Mango, Coconut, Other	100	2	Surface	Rainfed/ Well	0	0.02	Private Land	76.0458	12.3840
Senabinakuppe	SharadammaW/O Late.Rajappa	2688	Manually	34/*/7	0.46	0.16	Mango, Coconut, Other	100	18	Surface	Rainfed/ Well	0	0.16	Private Land	76.0458	12.3840
Senabinakuppe	Parvathamma W/O Late P N Swami	2689	Manually	34/*/8	0.24	0.08	Mango, Coconut, Other	100	10	Surface	Rainfed/ Well	0	0.08	Private Land	76.0458	12.3840
Senabinakuppe	P.R. Jalendra -S/O Rangegowda	2690	Manually	35/*/1	0.25	0.09	Mango, Coconut, Other	100	10	Surface	Rainfed/ Well	0	0.09	Private Land	76.0437	12.3847
Senabinakuppe	P N PUTTARAJUS/O Ninggowda	2691	Manually	35/*/2	0.25	0.09	Mango, Coconut, Other	100	10	Surface	Rainfed/ Well	0	0.09	Private Land	76.0437	12.3847
Senabinakuppe	SharadammaW/O LATE Rajappa	2692	Manually	35/*/3	0.25	0.09	Mango, Coconut, Other	100	10	Surface	Rainfed/ Well	0	0.09	Private Land	76.0437	12.3847
Senabinakuppe	ChandragaudaS/O javaregowda	2693	Manually	36/*/1	0.72	0.25	Mango, Coconut, Other	100	29	Surface	Rainfed/ Well	0	0.25	Private Land	76.0437	12.3847
Senabinakuppe	ShivannaS/O Javaregowda	2694	Manually	36/*/2	0.72	0.25	Mango, Coconut, Other	100	29	Surface	Rainfed/ Well	0	0.25	Private Land	76.0437	12.3847
Senabinakuppe	P.R. JalendraS/O Rangegowda	2695	Manually	37/*/1	0.35	0.12	Mango, Coconut, Other	100	14	Surface	Rainfed/ Well	0	0.12	Private Land	76.0446	12.3850
Senabinakuppe	Lay ShivannaS/O. Javaregowda	2696	Manually	37/*/2	0.46	0.16	Mango, Coconut, Other	100	18	Surface	Rainfed/ Well	0	0.16	Private Land	76.0446	12.3850
Senabinakuppe	P.R. Javaregowda -	2697	Manually	37/*/3	0.01	0.00	Mango, Coconut, Other	100	0	Surface	Rainfed/ Well	0	0.00	Private Land	76.0446	12.3850

Village Name	Farmer Name:	Farmer Code	Rate Type (Manually/Machinery)	Survey No:	Total Area (Ha.)	Proposed Area (Ha.)	Activity/Model/Plant/Crop Name :	Number of Plants Per Ha	No. of plants	Method of Irrigation (Drip/Ring/Surface)	Source of Irrigation (Canal/Rainfed/Well)	Area as per Type Of Land (Ha.)		Ownership of Land (Community Land/ Private Land/Other Land)	Latitude (Deg-Min-Sec)	Longitude (Deg-Min-Sec)
												Waste Land	Cultivable			
Senabinakuppe	Akkayamma W/Oningappa	2698	Manually	37/*/4	0.37	0.13	Mango, Coconut, Other	100	15	Surface	Rainfed/ Well	0	0.13	Private Land	76.0446	12.3850
Senabinakuppe	SharadammaW/O Late.Rajappa	2699	Manually	37/*/4	0.37	0.13	Mango, Coconut, Other	100	15	Surface	Rainfed/ Well	0	0.13	Private Land	76.0446	12.3850
Senabinakuppe	Chandragauda/S/O Late Jawaregowda	2700	Manually	37/*/6	0.46	0.16	Mango, Coconut, Other	100	18	Surface	Rainfed/ Well	0	0.16	Private Land	76.0446	12.3850
Senabinakuppe	Parvathamma W/O Late P.N Swami	2701	Manually	38/*/1	0.93	0.33	Mango, Coconut, Other	100	37	Surface	Rainfed/ Well	0	0.33	Private Land	76.0458	12.3854
Senabinakuppe	P M nangegaudaS/O LateMallegowda -	2702	Manually	38/*/2	0.67	0.23	Mango, Coconut, Other	100	27	Surface	Rainfed/ Well	0	0.23	Private Land	76.0458	12.3854
Senabinakuppe	RajegowdaS/O Late Javaregowda. -	2703	Manually	38/*/3	0.33	0.12	Mango, Coconut, Other	100	13	Surface	Rainfed/ Well	0	0.12	Private Land	76.0458	12.3854
Senabinakuppe	RajegowdaS/O Late Annegowda	2704	Manually	39/*/1	0.03	0.01	Mango, Coconut, Other	100	1	Surface	Rainfed/ Well	0	0.01	Private Land	76.0473	12.3860
Senabinakuppe	Nanjundegowda Late Annegowda	2705	Manually	39/*/10	0.20	0.07	Mango, Coconut, Other	100	8	Surface	Rainfed/ Well	0	0.07	Private Land	76.0473	12.3860
Senabinakuppe	RajegowdaS/O Late Annegowda	2706	Manually	39/*/11	0.20	0.07	Mango, Coconut, Other	100	8	Surface	Rainfed/ Well	0	0.07	Private Land	76.0473	12.3860
Senabinakuppe	P A SomannaS/O Late Annegowda	2707	Manually	39/*/12	0.03	0.01	Mango, Coconut, Other	100	1	Surface	Rainfed/ Well	0	0.01	Private Land	76.0473	12.3860
Senabinakuppe	Premamma W/O Late Thammegowda	2708	Manually	39/*/13	0.05	0.02	Mango, Coconut, Other	100	2	Surface	Rainfed/ Well	0	0.02	Private Land	76.0473	12.3860
Senabinakuppe	Russendra P T.S/O Late Thamegowda	2709	Manually	39/*/14	0.09	0.03	Mango, Coconut, Other	100	4	Surface	Rainfed/ Well	0	0.03	Private Land	76.0473	12.3860
Senabinakuppe	Chandragauda/S/O Late Annegowda	2710	Manually	39/*/15	0.09	0.03	Mango, Coconut, Other	100	4	Surface	Rainfed/ Well	0	0.03	Private Land	76.0473	12.3860
Senabinakuppe	RajegowdaS/O Late Annegowda	2711	Manually	39/*/16	0.09	0.03	Mango, Coconut, Other	100	4	Surface	Rainfed/ Well	0	0.03	Private Land	76.0473	12.3860
Senabinakuppe	Ramesh.S/O Late Ramegowda	2712	Manually	39/*/17	0.20	0.07	Mango, Coconut, Other	100	8	Surface	Rainfed/ Well	0	0.07	Private Land	76.0473	12.3860
Senabinakuppe	S.A. DineshS/O Annegowda	2713	Manually	39/*/2	0.07	0.02	Mango, Coconut, Other	100	3	Surface	Rainfed/ Well	0	0.02	Private Land	76.0473	12.3860
Senabinakuppe	KavernammaW/O.Late .Thammagowda	2714	Manually	39/*/3	0.19	0.07	Mango, Coconut, Other	100	8	Surface	Rainfed/ Well	0	0.07	Private Land	76.0473	12.3860
Senabinakuppe	NingajammaW/O. Srinivasa	2715	Manually	39/*/4	0.60	0.21	Mango, Coconut, Other	100	24	Surface	Rainfed/ Well	0	0.21	Private Land	76.0473	12.3860
Senabinakuppe	Chandramma - W/O Shankaragowda	2716	Manually	39/*/5	0.10	0.04	Mango, Coconut, Other	100	4	Surface	Rainfed/ Well	0	0.04	Private Land	76.0473	12.3860
Senabinakuppe	GaneshS/O Thamegowda	2717	Manually	39/*/6	0.38	0.13	Mango, Coconut, Other	100	15	Surface	Rainfed/ Well	0	0.13	Private Land	76.0473	12.3860
Senabinakuppe	GaneshS/O Thammegowda	2718	Manually	39/*/9	0.60	0.21	Mango, Coconut, Other	100	24	Surface	Rainfed/ Well	0	0.21	Private Land	76.0473	12.3860
Senabinakuppe	Premamma W/O Late Thammegowda	2719	Manually	41/*/1	0.40	0.14	Mango, Coconut, Other	100	16	Surface	Rainfed/ Well	0	0.14	Private Land	76.0473	12.3860
Senabinakuppe	SarojammaS/O Venkategowda	2720	Manually	42/*/1	0.51	0.18	Mango, Coconut, Other	100	20	Surface	Rainfed/ Well	0	0.18	Private Land	76.0482	12.3866
Senabinakuppe	Ningamma - W/O Karigowda	2721	Manually	42/*/2	0.08	0.03	Mango, Coconut, Other	100	3	Surface	Rainfed/ Well	0	0.03	Private Land	76.0482	12.3866
Senabinakuppe	P T Swami S/O Thimmagowda	2722	Manually	44/*/*	0.42	0.15	Mango, Coconut, Other	100	17	Surface	Rainfed/ Well	0	0.15	Private Land	76.0479	12.3874
Senabinakuppe	Sarojamma W/O Venkategowda	2723	Manually	44/*/*	1.00	0.35	Mango, Coconut, Other	100	40	Surface	Rainfed/ Well	0	0.35	Private Land	76.0479	12.3874
Senabinakuppe	Kamalamma W/O Govindegowda	2724	Manually	44/*/*	0.37	0.13	Mango, Coconut, Other	100	15	Surface	Rainfed/ Well	0	0.13	Private Land	76.0479	12.3874
Senabinakuppe	Sharaamma W/O Rajappa	2725	Manually	44/*/*	0.03	0.01	Mango, Coconut, Other	100	1	Surface	Rainfed/ Well	0	0.01	Private Land	76.0479	12.3874
Senabinakuppe	Ningamma W/O Karigowda	2726	Manually	44/*/*	0.42	0.15	Mango, Coconut, Other	100	17	Surface	Rainfed/ Well	0	0.15	Private Land	76.0479	12.3874
Senabinakuppe	Narayana Gowda S/O Honnegowda	2727	Manually	44/*/*	0.80	0.28	Mango, Coconut, Other	100	32	Surface	Rainfed/ Well	0	0.28	Private Land	76.0479	12.3874
Senabinakuppe	Akkayamma W/O Ningappa	2728	Manually	45/*/*	0.25	0.09	Mango, Coconut, Other	100	10	Surface	Rainfed/ Well	0	0.09	Private Land	76.0482	12.3882
Senabinakuppe	Thimmaragouda S/O Honnegowda	2729	Manually	45/*/*	0.13	0.05	Mango, Coconut, Other	100	5	Surface	Rainfed/ Well	0	0.05	Private Land	76.0482	12.3882
Senabinakuppe	Narayana Gowda S/O Honnegauda	2730	Manually	45/*/*	0.10	0.04	Mango, Coconut, Other	100	4	Surface	Rainfed/ Well	0	0.04	Private Land	76.0482	12.3882
Senabinakuppe	P R Sankara S/O Ramegowda	2731	Manually	45/*/*	0.50	0.18	Mango, Coconut, Other	100	20	Surface	Rainfed/ Well	0	0.18	Private Land	76.0482	12.3882
Belturu	Jawaramma - Coom Puttegowda	2732	Manually	22/*/*	1.40	0.49	Mango, Coconut, Other	100	56	Surface	Rainfed/ Well	0	0.49	Private Land	76.0454	12.3616
Alanahalli	Lakshamma w/o Late Bommayya	2733	Manually	89/*/2	0.45	0.16	Mango, Coconut, Other	100	18	Surface	Rainfed/ Well	0	0.16	Private Land	76.0217	12.3883
Alanahalli	Bhadranayaka s/o Devarasayya	2734	Manually	91/*/1	0.26	0.09	Mango, Coconut, Other	100	10	Surface	Rainfed/ Well	0	0.09	Private Land	76.0225	12.3888
Alanahalli	G L Nagaraju s/o Late .Laxmmarayanamayya R P	2735	Manually	92/*/1	0.30	0.11	Mango, Coconut, Other	100	12	Surface	Rainfed/ Well	0	0.11	Private Land	76.0236	12.3886
Alanahalli	D C Mohan - s/o Chinnashetty - Land.P	2736	Manually	93/*/1	1.00	0.35	Mango, Coconut, Other	100	40	Surface	Rainfed/ Well	0	0.35	Private Land	76.0248	12.3882



Village Name	Farmer Name:	Farmer Code	Rate Type (Manually/Machinery)	Survey No:	Total Area (Ha.)	Proposed Area (Ha.)	Activity/Model/Plant/Crop Name :	Number of Plants Per Ha	No. of plants	Method of Irrigation (Drip/Ring/Surface)	Source of Irrigation (Canal/Rainfed/Well)	Area as per Type Of Land (Ha.)		Ownership of Land (Community Land/ Private Land/Other Land)	Latitude (Deg-Min-Sec)	Longitude (Deg-Min-Sec)
												Waste Land	Cultivable			
Alanahalli	D C Mohan - s/o Chinnashetty - Land.P	2737	Manually	93*/2	1.00	0.35	Mango, Coconut, Other	100	40	Surface	Rainfed/ Well	0	0.35	Private Land	76.0248	12.3882
Alanahalli	Bhadranayaka the Dyavarasaiyah	2738	Manually	94*/1	0.18	0.06	Mango, Coconut, Other	100	7	Surface	Rainfed/ Well	0	0.06	Private Land	76.0235	12.3876
Alanahalli	Gowramma w/o Late Devayya	2739	Manually	94*/1	0.20	0.07	Mango, Coconut, Other	100	8	Surface	Rainfed/ Well	0	0.07	Private Land	76.0235	12.3876
Alanahalli	GL Nagaraju s/o Late .Laxminarayanamayya-R.P	2740	Manually	94*/2	0.20	0.07	Mango, Coconut, Other	100	8	Surface	Rainfed/ Well	0	0.07	Private Land	76.0235	12.3876
Alanahalli	GL Nagaraju s/o Late .Laxminarayanamayya-R.P	2741	Manually	94*/3	0.51	0.18	Mango, Coconut, Other	100	20	Surface	Rainfed/ Well	0	0.18	Private Land	76.0235	12.3876
Alanahalli	Rani w/o om. Krishnappa	2742	Manually	95*/3	0.20	0.07	Mango, Coconut, Other	100	8	Surface	Rainfed/ Well	0	0.07	Private Land	76.0239	12.3865
Alanahalli	Manjunatha Uruf Manjunayaka -	2743	Manually	95*/4	0.40	0.14	Mango, Coconut, Other	100	16	Surface	Rainfed/ Well	0	0.14	Private Land	76.0239	12.3865
Alanahalli	Puttamma w/o Kalappa	2744	Manually	95*/5	0.60	0.21	Mango, Coconut, Other	100	24	Surface	Rainfed/ Well	0	0.21	Private Land	76.0239	12.3865
Alanahalli	Ramakrishna s/o Le Kalappa	2745	Manually	97*/1	1.00	0.35	Mango, Coconut, Other	100	40	Surface	Rainfed/ Well	0	0.35	Private Land	76.0238	12.3853
Alanahalli	Geeta w/o Ramakrishna	2746	Manually	97*/2	0.80	0.28	Mango, Coconut, Other	100	32	Surface	Rainfed/ Well	0	0.28	Private Land	76.0238	12.3853
Alanahalli	Thimmagowda - s/o Dasegowda	2747	Manually	98*/*	0.20	0.07	Mango, Coconut, Other	100	8	Surface	Rainfed/ Well	0	0.07	Private Land	76.0233	12.3842
Alanahalli	Kamamma w/o Late Rangegowda	2748	Manually	98*/*	0.48	0.17	Mango, Coconut, Other	100	19	Surface	Rainfed/ Well	0	0.17	Private Land	76.0233	12.3842
Alanahalli	Huchhamma-w/o mogannegowda	2749	Manually	98*/*	0.20	0.07	Mango, Coconut, Other	100	8	Surface	Rainfed/ Well	0	0.07	Private Land	76.0233	12.3842
Alanahalli	Sannalakkegowda	2750	Manually	98*/*	0.63	0.22	Mango, Coconut, Other	100	25	Surface	Rainfed/ Well	0	0.22	Private Land	76.0233	12.3842
Alanahalli	Puttakkayamma w/o Late Krishnegowda	2751	Manually	98*/*	0.14	0.05	Mango, Coconut, Other	100	6	Surface	Rainfed/ Well	0	0.05	Private Land	76.0233	12.3842
Alanahalli	Huchhamma w/o le annegowda	2752	Manually	98*/*	0.69	0.24	Mango, Coconut, Other	100	28	Surface	Rainfed/ Well	0	0.24	Private Land	76.0233	12.3842
Alanahalli	Jayamma w/o Late Lakkegowda	2753	Manually	98*/*	0.20	0.07	Mango, Coconut, Other	100	8	Surface	Rainfed/ Well	0	0.07	Private Land	76.0233	12.3842
Alanahalli	Akkayamma w/o Late Javaregowda -	2754	Manually	98*/*	0.01	0.00	Mango, Coconut, Other	100	0	Surface	Rainfed/ Well	0	0.00	Private Land	76.0233	12.3842
Alanahalli	Akkayamma w/o Late Javaregowda -	2755	Manually	98*/*	0.21	0.07	Mango, Coconut, Other	100	8	Surface	Rainfed/ Well	0	0.07	Private Land	76.0233	12.3842
Alanahalli	Kariyamma w/o Vishakantegowda	2756	Manually	99*/1	0.24	0.08	Mango, Coconut, Other	100	10	Surface	Rainfed/ Well	0	0.08	Private Land	76.0231	12.3828
Hunasavadi	H D Rajendra - S/O Doddaverappa	2757	Manually	105*/1A	2.15	0.75	Mango, Coconut, Other	100	86	Surface	Rainfed/ Well	0	0.75	Private Land	76.0360	12.3601
Hunasavadi	H C Viswanath -	2758	Manually	105*/2	0.99	0.35	Mango, Coconut, Other	100	40	Surface	Rainfed/ Well	0	0.35	Private Land	76.0367	12.3600
Hunasavadi	H D Rajendra - S/O Late Valiyeerappa	2759	Manually	107*/1A	2.33	0.82	Mango, Coconut, Other	100	93	Surface	Rainfed/ Well	0	0.82	Private Land	76.0367	12.3598
Hunasavadi	Y B Sharadamma - W/O H C Viswanatha	2760	Manually	107*/2	0.23	0.08	Mango, Coconut, Other	100	9	Surface	Rainfed/ Well	0	0.08	Private Land	76.0271	12.3588
Hunasavadi	Me // Venkateswara Hatcheries Limited -	2761	Manually	108*/*	1.84	0.64	Mango, Coconut, Other	100	74	Surface	Rainfed/ Well	0	0.64	Private Land		
Hunasavadi	H C Rajendra. S/O Late H AM Channabasanna	2762	Manually	109*/1	0.15	0.05	Mango, Coconut, Other	100	6	Surface	Rainfed/ Well	0	0.05	Private Land	76.0299	12.3588
Hunasavadi	Me // Venkateswara Hatcheries Limited -	2763	Manually	109*/2	4.72	1.65	Mango, Coconut, Other	100	189	Surface	Rainfed/ Well	0	1.65	Private Land	76.0299	12.3588
Hunasavadi	Rajeshwari - Co. H C Basavaraju	2764	Manually	109*/3	1.07	0.37	Mango, Coconut, Other	100	43	Surface	Rainfed/ Well	0	0.37	Private Land	76.0299	12.3588
Hunasavadi	H C Rajendra -	2765	Manually	110*/1	0.14	0.05	Mango, Coconut, Other	100	6	Surface	Rainfed/ Well	0	0.05	Private Land	76.0311	12.3588
Hunasavadi	Me // Venkateswara Hatcheries Limited -	2766	Manually	110*/2	1.62	0.57	Mango, Coconut, Other	100	65	Surface	Rainfed/ Well	0	0.57	Private Land	76.0311	12.3588
Hunasavadi	Rajeshwari Co H C Basavaraju	2767	Manually	110*/3	3.13	1.10	Mango, Coconut, Other	100	125	Surface	Rainfed/ Well	0	1.10	Private Land	76.0311	12.3588
Hunasavadi	H C Viswanatha - S/O H M Channabasappa	2768	Manually	114*/1	0.08	0.03	Mango, Coconut, Other	100	3	Surface	Rainfed/ Well	0	0.03	Private Land	76.0419	12.3646
Hunasavadi	Me // Venkateswara Hatcheries Limited -	2769	Manually	115*/2	3.72	1.30	Mango, Coconut, Other	100	149	Surface	Rainfed/ Well	0	1.30	Private Land	76.0385	12.3648
Hunasavadi	H C Rajendra. S/O Late H AM Channabasanna	2770	Manually	116*/1	0.84	0.29	Mango, Coconut, Other	100	34	Surface	Rainfed/ Well	0	0.29	Private Land	76.0325	12.3628
Hunasavadi	atmika Rajendra George. S/O H C Rajendra	2771	Manually	116*/2	5.02	1.76	Mango, Coconut, Other	100	201	Surface	Rainfed/ Well	0	1.76	Private Land	76.0268	12.3641
Hunasavadi	Me // Venkateswara Hatcheries Limited -	2772	Manually	117*/1	1.11	0.39	Mango, Coconut, Other	100	44	Surface	Rainfed/ Well	0	0.39	Private Land	76.0361	12.3628
Hunasavadi	H C Rajendra. S/O Late H AM Channabasanna	2773	Manually	117*/2	0.20	0.07	Mango, Coconut, Other	100	8	Surface	Rainfed/ Well	0	0.07	Private Land	76.0363	12.3630
Hunasavadi	atmika Rajendra George. S/O H C Rajendra	2774	Manually	117*/3	2.63	0.92	Mango, Coconut, Other	100	105	Surface	Rainfed/ Well	0	0.92	Private Land	76.0442	12.3640
Hunasavadi	H C Rajendra. S/O Late H AM Channabasanna	2775	Manually	119*/*	2.97	1.04	Mango, Coconut, Other	100	119	Surface	Rainfed/ Well	0	1.04	Private Land	76.0399	12.3642

Village Name	Farmer Name:	Farmer Code	Rate Type (Manually/Machinery)	Survey No:	Total Area (Ha.)	Proposed Area (Ha.)	Activity/Model/Plant/Crop Name :	Number of Plants Per Ha	No. of plants	Method of Irrigation (Drip/Ring/Surface)	Source of Irrigation (Canal/Rainfed/Well)	Area as per Type Of Land (Ha.)		Ownership of Land (Community Land/ Private Land/Other Land)	Latitude (Deg-Min-Sec)	Longitude (Deg-Min-Sec)
												Waste Land	Cultivable			
Hunasavadi	Usha Rajendra. S/O H C Rajendra	2776	Manually	120/*/*	2.92	1.02	Mango, Coconut, Other	100	117	Surface	Rainfed/ Well	0	1.02	Private Land	76.0345	12.3645
Hunasavadi	May Venkateswara Pacheries Limited -	2777	Manually	121/*/1	0.03	0.01	Mango, Coconut, Other	100	1	Surface	Rainfed/ Well	0	0.01	Private Land	76.0307	12.3641
Hunasavadi	Suchit Raj - S/O H C Basavaraju	2778	Manually	121/*/2A	1.78	0.62	Mango, Coconut, Other	100	71	Surface	Rainfed/ Well	0	0.62	Private Land	76.0336	12.3640
Hunasavadi	H D Rajendra - S/O Late Voddaveerappa	2779	Manually	121/*/3	0.23	0.08	Mango, Coconut, Other	100	9	Surface	Rainfed/ Well	0	0.08	Private Land	76.0336	12.3640
Hunasavadi	Usha Rajendra. S/O H C Rajendra	2780	Manually	121/*/4	1.27	0.44	Mango, Coconut, Other	100	51	Surface	Rainfed/ Well	0	0.44	Private Land	76.0336	12.3640
Hunasavadi	H B Sunita - S/O H C Basavaraju	2781	Manually	122/*/1	3.39	1.19	Mango, Coconut, Other	100	136	Surface	Rainfed/ Well	0	1.19	Private Land	76.0336	12.3640
Hunasavadi	H D Rajendra - S/O Late Voddaveerappa	2782	Manually	122/*/2	0.35	0.12	Mango, Coconut, Other	100	14	Surface	Rainfed/ Well	0	0.12	Private Land	76.0336	12.3640
Hunasavadi	May Venkateswara Pacheries Limited -	2783	Manually	124/*/1	0.24	0.08	Mango, Coconut, Other	100	10	Surface	Rainfed/ Well	0	0.08	Private Land	76.0336	12.3640
Hunasavadi	Suchit Raj S/O H C Basavaraju	2784	Manually	124/*/2A	0.93	0.33	Mango, Coconut, Other	100	37	Surface	Rainfed/ Well	0	0.33	Private Land	76.0336	12.3640
Hunasavadi	Me // Venkateswara Hatcheries Limited -	2785	Manually	125/*/*	3.59	1.26	Mango, Coconut, Other	100	144	Surface	Rainfed/ Well	0	1.26	Private Land	76.0336	12.3640
Hunasavadi	Me // Venkateswara Hatcheries Limited -	2786	Manually	126/*/*	1.61	0.56	Mango, Coconut, Other	100	64	Surface	Rainfed/ Well	0	0.56	Private Land	76.0336	12.3640
Hunasavadi	Me // Venkateswara Hatcheries Limited -	2787	Manually	127/*/1	3.67	1.28	Mango, Coconut, Other	100	147	Surface	Rainfed/ Well	0	1.28	Private Land	76.0336	12.3640
Hunasavadi	Me // Venkateswara Hatcheries Limited -	2788	Manually	127/*/2	3.02	1.06	Mango, Coconut, Other	100	121	Surface	Rainfed/ Well	0	1.06	Private Land	76.0336	12.3640
Hunasavadi	Me // Venkateswara Hatcheries Limited -	2789	Manually	128/*/1	0.97	0.34	Mango, Coconut, Other	100	39	Surface	Rainfed/ Well	0	0.34	Private Land	76.0336	12.3640
Hunasavadi	Me // Venkateswara Hatcheries Limited -	2790	Manually	128/*/2	0.92	0.32	Mango, Coconut, Other	100	37	Surface	Rainfed/ Well	0	0.32	Private Land	76.0336	12.3640
Hunasavadi	H C -Nandhisha	2791	Manually	128/*/2	0.15	0.05	Mango, Coconut, Other	100	6	Surface	Rainfed/ Well	0	0.05	Private Land	76.0336	12.3640
Hunasavadi	Me // Venkateswara Hatcheries Limited -	2792	Manually	129/*/*	4.61	1.61	Mango, Coconut, Other	100	184	Surface	Rainfed/ Well	0	1.61	Private Land	76.0336	12.3640
Hunasavadi	H C Nandisha - S/O H M Channabasappa	2793	Manually	129/*/*	0.39	0.14	Mango, Coconut, Other	100	16	Surface	Rainfed/ Well	0	0.14	Private Land	76.0336	12.3640
Hunasavadi	Me // Venkateswara Hatcheries Limited -	2794	Manually	130/*/*	1.41	0.49	Mango, Coconut, Other	100	56	Surface	Rainfed/ Well	0	0.49	Private Land	76.0336	12.3640
Hunasavadi	Me // Venkateswara Hatcheries Limited -	2795	Manually	131/*/*	1.67	0.58	Mango, Coconut, Other	100	67	Surface	Rainfed/ Well	0	0.58	Private Land	76.0336	12.3640
Hunasavadi	H C -Nandhisha	2796	Manually	131/*/*	0.24	0.08	Mango, Coconut, Other	100	10	Surface	Rainfed/ Well	0	0.08	Private Land	76.0336	12.3640
Hunasavadi	H C -Nandhisha	2797	Manually	133/*/*	1.08	0.38	Mango, Coconut, Other	100	43	Surface	Rainfed/ Well	0	0.38	Private Land	76.0336	12.3640
Hunasavadi	Me // Venkateswara Hatcheries Limited -	2798	Manually	134/*/1	1.60	0.56	Mango, Coconut, Other	100	64	Surface	Rainfed/ Well	0	0.56	Private Land	76.0336	12.3640
Hunasavadi	Me // Venkateswara Hatcheries Limited -	2799	Manually	134/*/2	0.74	0.26	Mango, Coconut, Other	100	30	Surface	Rainfed/ Well	0	0.26	Private Land	76.0336	12.3640
Hunasavadi	H C -Nandhisha	2800	Manually	134/*/2	1.04	0.36	Mango, Coconut, Other	100	42	Surface	Rainfed/ Well	0	0.36	Private Land	76.0336	12.3640
Hunasavadi	Savitramma W/O Late Mahadeva	2801	Manually	135/*/1	0.51	0.18	Mango, Coconut, Other	100	20	Surface	Rainfed/ Well	0	0.18	Private Land	76.0336	12.3640
Hunasavadi	Chaluvya - S/O Chaluwegowda	2802	Manually	135/*/2	0.63	0.22	Mango, Coconut, Other	100	25	Surface	Rainfed/ Well	0	0.22	Private Land	76.0336	12.3640
Hunasavadi	H T Rajegowda - S/O Late Thamegowda	2803	Manually	135/*/3	0.50	0.18	Mango, Coconut, Other	100	20	Surface	Rainfed/ Well	0	0.18	Private Land	76.0336	12.3640
Hunasavadi	Gopala - S/O Late Thamegowda	2804	Manually	135/*/4	0.51	0.18	Mango, Coconut, Other	100	20	Surface	Rainfed/ Well	0	0.18	Private Land	76.0336	12.3640
Hunasavadi	Gopala - S/O Late Thamegowda	2805	Manually	136/*/1	0.10	0.04	Mango, Coconut, Other	100	4	Surface	Rainfed/ Well	0	0.04	Private Land	76.0336	12.3640
Hunasavadi	Chaluvya - S/O Chaluwegowda	2806	Manually	136/*/2	0.15	0.05	Mango, Coconut, Other	100	6	Surface	Rainfed/ Well	0	0.05	Private Land	76.0336	12.3640
Hunasavadi	Savitramma W/O Late Mahadeva	2807	Manually	136/*/3	0.10	0.04	Mango, Coconut, Other	100	4	Surface	Rainfed/ Well	0	0.04	Private Land	76.0336	12.3640
Hunasavadi	H T Rajegowda - S/O Late Thamegowda	2808	Manually	136/*/4	0.11	0.04	Mango, Coconut, Other	100	4	Surface	Rainfed/ Well	0	0.04	Private Land	76.0336	12.3640
Hunasavadi	Savitramma W/O Late Mahadeva	2809	Manually	137/*/1	0.19	0.07	Mango, Coconut, Other	100	8	Surface	Rainfed/ Well	0	0.07	Private Land	76.0289	12.3694
Hunasavadi	Mahadevamma Co. G K Lakshmegowda	2810	Manually	137/*/2	0.68	0.24	Mango, Coconut, Other	100	27	Surface	Rainfed/ Well	0	0.24	Private Land	76.0289	12.3694
Hunasavadi	Savitramma W/O Late Mahadeva. -	2811	Manually	137/*/3	0.20	0.07	Mango, Coconut, Other	100	8	Surface	Rainfed/ Well	0	0.07	Private Land	76.0289	12.3694
Hunasavadi	HT Gopala S/O Late Thamegowda. -	2812	Manually	137/*/3	0.30	0.11	Mango, Coconut, Other	100	12	Surface	Rainfed/ Well	0	0.11	Private Land	76.0289	12.3694
Hunasavadi	HT Rajegowda S/O Late Thamegowda. -	2813	Manually	137/*/3	0.30	0.11	Mango, Coconut, Other	100	12	Surface	Rainfed/ Well	0	0.11	Private Land	76.0289	12.3694
Hunasavadi	Nagesh. S/O Sanjeevewogda	2814	Manually	138/*/1	0.30	0.11	Mango, Coconut, Other	100	12	Surface	Rainfed/ Well	0	0.11	Private Land	76.0289	12.3694

Village Name	Farmer Name:	Farmer Code	Rate Type (Manually/Machinery)	Survey No:	Total Area (Ha.)	Proposed Area (Ha.)	Activity/Model/Plant/Crop Name :	Number of Plants Per Ha	No. of plants	Method of Irrigation (Drip/Ring/Surface)	Source of Irrigation (Canal/Rainfed/Well)	Area as per Type Of Land (Ha.)		Ownership of Land (Community Land/ Private Land/Other Land)	Latitude (Deg-Min-Sec)	Longitude (Deg-Min-Sec)
												Waste Land	Cultivable			
Hunasavadi	Nagesh. S/O Sanjeevegowda	2815	Manually	138/*2	0.45	0.16	Mango, Coconut, Other	100	18	Surface	Rainfed/ Well	0	0.16	Private Land	76.0289	12.3694
Hunasavadi	Devaki Co. HT Rajegowda. -	2816	Manually	138/*3	0.74	0.26	Mango, Coconut, Other	100	30	Surface	Rainfed/ Well	0	0.26	Private Land	76.0289	12.3694
Hunasavadi	S K Appajigowda S/O Late KhaLategowda	2817	Manually	138/*4	0.73	0.26	Mango, Coconut, Other	100	29	Surface	Rainfed/ Well	0	0.26	Private Land	76.0289	12.3694
Hunasavadi	Swamigowda S/O Bogegowda	2818	Manually	138/*5	0.73	0.26	Mango, Coconut, Other	100	29	Surface	Rainfed/ Well	0	0.26	Private Land	76.0289	12.3694
Hunasavadi	Lalitamma Co. H.A. Krishnappa. -	2819	Manually	139/*1	0.46	0.16	Mango, Coconut, Other	100	18	Surface	Rainfed/ Well	0	0.16	Private Land	76.0268	12.3700
Hunasavadi	Kallamma - W/O H A Hombegowda	2820	Manually	139/*2	0.40	0.14	Mango, Coconut, Other	100	16	Surface	Rainfed/ Well	0	0.14	Private Land	76.0268	12.3700
Hunasavadi	Lalithamma W/O H S Annaiah & Late Thammegowda	2821	Manually	139/*3	0.47	0.16	Mango, Coconut, Other	100	19	Surface	Rainfed/ Well	0	0.16	Private Land	76.0268	12.3700
Hunasavadi	H S Prakash S/O Siddhalingappa	2822	Manually	139/*4	0.39	0.14	Mango, Coconut, Other	100	16	Surface	Rainfed/ Well	0	0.14	Private Land	76.0268	12.3700
Hunasavadi	Kallamma - W/O H A Hombegowda	2823	Manually	139/*5	0.37	0.13	Mango, Coconut, Other	100	15	Surface	Rainfed/ Well	0	0.13	Private Land	76.0268	12.3700
Hunasavadi	Lalithamma Co. H.A. Krishnappa. -	2824	Manually	139/*6	0.42	0.15	Mango, Coconut, Other	100	17	Surface	Rainfed/ Well	0	0.15	Private Land	76.0268	12.3700
Hunasavadi	H S Prakash S/O Siddhalingappa	2825	Manually	139/*7	0.08	0.03	Mango, Coconut, Other	100	3	Surface	Rainfed/ Well	0	0.03	Private Land	76.0268	12.3700
Hunasavadi	Kallamma - W/O H A Hombegowda	2826	Manually	139/*8	0.06	0.02	Mango, Coconut, Other	100	2	Surface	Rainfed/ Well	0	0.02	Private Land	76.0268	12.3700
Hunasavadi	SAVITHRAMMA CO. I. AHSRAMACHANDRA	2827	Manually	140/*2	0.82	0.29	Mango, Coconut, Other	100	33	Surface	Rainfed/ Well	0	0.29	Private Land	76.0268	12.3700
Hunasavadi	P D Narasimhaya -	2828	Manually	141/**	0.82	0.29	Mango, Coconut, Other	100	33	Surface	Rainfed/ Well	0	0.29	Private Land	76.0268	12.3700
Hunasavadi	Srinivasa S/O Puttaswamigowda. -	2829	Manually	143/*2	0.26	0.09	Mango, Coconut, Other	100	10	Surface	Rainfed/ Well	0	0.09	Private Land	76.0268	12.3700
Hunasavadi	Kamalamma - W/O Venkateshetti	2830	Manually	145/**	0.66	0.23	Mango, Coconut, Other	100	26	Surface	Rainfed/ Well	0	0.23	Private Land	76.0268	12.3700
Hunasavadi	Akkayamma W/O Late "Annegowda	2831	Manually	145/**	0.80	0.28	Mango, Coconut, Other	100	32	Surface	Rainfed/ Well	0	0.28	Private Land	76.0268	12.3700
Hunasavadi	Kamalamma - W/O Venkateshetti	2832	Manually	147/**	2.03	0.71	Mango, Coconut, Other	100	81	Surface	Rainfed/ Well	0	0.71	Private Land	76.0268	12.3700
Hunasavadi	Nanjashetti - S/O Kula Venkateshetti	2833	Manually	147/**	1.01	0.35	Mango, Coconut, Other	100	40	Surface	Rainfed/ Well	0	0.35	Private Land	76.0268	12.3700
Hunasavadi	Nagamma Co. B.V. Marishetti	2834	Manually	147/**	1.02	0.36	Mango, Coconut, Other	100	41	Surface	Rainfed/ Well	0	0.36	Private Land	76.0268	12.3700
Hunasavadi	Thimmamma -Nanjashetty	2836	Manually	148/**	0.30	0.11	Mango, Coconut, Other	100	12	Surface	Rainfed/ Well	0	0.11	Private Land	76.0264	12.3784
Hunasavadi	Ramachari - S/O Honnagirichari	2838	Manually	148/**	1.00	0.35	Mango, Coconut, Other	100	40	Surface	Rainfed/ Well	0	0.35	Private Land	76.0264	12.3784
Hunasavadi	Parvathamma S/O Gopinayaka	2839	Manually	148/**	0.32	0.11	Mango, Coconut, Other	100	13	Surface	Rainfed/ Well	0	0.11	Private Land	76.0264	12.3784
Hunasavadi	Sannamma -Javaregowda	2840	Manually	148/**	2.00	0.70	Mango, Coconut, Other	100	80	Surface	Rainfed/ Well	0	0.70	Private Land	76.0264	12.3784
Hunasavadi	Thammanegowda- Bundegowda	2841	Manually	148/**	2.00	0.70	Mango, Coconut, Other	100	80	Surface	Rainfed/ Well	0	0.70	Private Land	76.0264	12.3784
Hunasavadi	Ravi S/O Ningegowda	2842	Manually	148/**	0.20	0.07	Mango, Coconut, Other	100	8	Surface	Rainfed/ Well	0	0.07	Private Land	76.0264	12.3784
Hunasavadi	Hanumantappa S/O Late Ningegowda	2843	Manually	148/**	0.20	0.07	Mango, Coconut, Other	100	8	Surface	Rainfed/ Well	0	0.07	Private Land	76.0264	12.3784
Hunasavadi	Eramma -T Shivanna	2845	Manually	148/**	0.45	0.16	Mango, Coconut, Other	100	18	Surface	Rainfed/ Well	0	0.16	Private Land	76.0264	12.3784
Hunasavadi	Basavagowda S/O Urigowda	2846	Manually	148/**	0.60	0.21	Mango, Coconut, Other	100	24	Surface	Rainfed/ Well	0	0.21	Private Land	76.0264	12.3784
Hunasavadi	Siddegowda S/O Thammegowda	2847	Manually	148/**	0.40	0.14	Mango, Coconut, Other	100	16	Surface	Rainfed/ Well	0	0.14	Private Land	76.0264	12.3784
Hunasavadi	Sushilamma -Somachari	2848	Manually	148/**	0.34	0.12	Mango, Coconut, Other	100	14	Surface	Rainfed/ Well	0	0.12	Private Land	76.0264	12.3784
Hunasavadi	Thimmamma- Singrigowda	2849	Manually	148/**	2.00	0.70	Mango, Coconut, Other	100	80	Surface	Rainfed/ Well	0	0.70	Private Land	76.0264	12.3784
Hunasavadi	H T Sannegowda S/O Thimmegowda	2850	Manually	148/**	0.60	0.21	Mango, Coconut, Other	100	24	Surface	Rainfed/ Well	0	0.21	Private Land	76.0264	12.3784
Hunasavadi	Gayithri -Late KaLategowda	2851	Manually	148/**	0.34	0.12	Mango, Coconut, Other	100	14	Surface	Rainfed/ Well	0	0.12	Private Land	76.0264	12.3784
Hunasavadi	Ratnamma -Late Ramesha	2852	Manually	148/**	0.25	0.09	Mango, Coconut, Other	100	10	Surface	Rainfed/ Well	0	0.09	Private Land	76.0264	12.3784
Hunasavadi	Lakshamma-Mallanayaka	2853	Manually	148/**	0.28	0.10	Mango, Coconut, Other	100	11	Surface	Rainfed/ Well	0	0.10	Private Land	76.0264	12.3784
Hunasavadi	Earachari S/O Nanjappachari	2854	Manually	148/**	0.34	0.12	Mango, Coconut, Other	100	14	Surface	Rainfed/ Well	0	0.12	Private Land	76.0264	12.3784
Hunasavadi	Chandramma- MeLategowda	2855	Manually	148/**	0.32	0.11	Mango, Coconut, Other	100	13	Surface	Rainfed/ Well	0	0.11	Private Land	76.0264	12.3784
Hunasavadi	Tammayyacar S/O channamallacar	2856	Manually	148/**	0.34	0.12	Mango, Coconut, Other	100	14	Surface	Rainfed/ Well	0	0.12	Private Land	76.0264	12.3784

Village Name	Farmer Name:	Farmer Code	Rate Type (Manually/Machinery)	Survey No:	Total Area (Ha.)	Proposed Area (Ha.)	Activity/Model/Plant/Crop Name :	Number of Plants Per Ha	No. of plants	Method of Irrigation (Drip/Ring/Surface)	Source of Irrigation (Canal/Rainfed/Well)	Area as per Type Of Land (Ha.)		Ownership of Land (Community Land/ Private Land/Other Land)	Latitude (Deg-Min-Sec)	Longitude (Deg-Min-Sec)
												Waste Land	Cultivable			
Hunasavadi	DoddamaLatesa S/O goravasetti	2857	Manually	148/*/*	0.35	0.12	Mango, Coconut, Other	100	14	Surface	Rainfed/ Well	0	0.12	Private Land	76.0264	12.3784
Hunasavadi	Parvathamma W/O MalLatesh	2858	Manually	148/*/*	0.35	0.12	Mango, Coconut, Other	100	14	Surface	Rainfed/ Well	0	0.12	Private Land	76.0264	12.3784
Hunasavadi	javamma Late basavanayaka	2859	Manually	148/*/*	1.00	0.35	Mango, Coconut, Other	100	40	Surface	Rainfed/ Well	0	0.35	Private Land	76.0264	12.3784
Hunasavadi	Manjula Late W/O Mahadev	2860	Manually	148/*/*	1.31	0.46	Mango, Coconut, Other	100	52	Surface	Rainfed/ Well	0	0.46	Private Land	76.0264	12.3784
Hunasavadi	Premamma W/O Basavaraju	2861	Manually	148/*/*	0.45	0.16	Mango, Coconut, Other	100	18	Surface	Rainfed/ Well	0	0.16	Private Land	76.0264	12.3784
Hunasavadi	KaLategowda -Puttegowda	2862	Manually	148/*/*	0.38	0.13	Mango, Coconut, Other	100	15	Surface	Rainfed/ Well	0	0.13	Private Land	76.0264	12.3784
Hunasavadi	Namma W/O H-P Nagaraju	2863	Manually	148/*/*	0.60	0.21	Mango, Coconut, Other	100	24	Surface	Rainfed/ Well	0	0.21	Private Land	76.0264	12.3784
Hunasavadi	Ramegowda -Sannegowda	2864	Manually	148/*/*	0.38	0.13	Mango, Coconut, Other	100	15	Surface	Rainfed/ Well	0	0.13	Private Land	76.0264	12.3784
Hunasavadi	Ka Late ya S/O sannajavarayya	2865	Manually	148/*/*	0.35	0.12	Mango, Coconut, Other	100	14	Surface	Rainfed/ Well	0	0.12	Private Land	76.0264	12.3784
Hunasavadi	Puttaswamy S/O mariyayya	2866	Manually	148/*/*	0.35	0.12	Mango, Coconut, Other	100	14	Surface	Rainfed/ Well	0	0.12	Private Land	76.0264	12.3784
Hunasavadi	Namma W/O marisetti B.V.	2867	Manually	148/*/*	0.30	0.11	Mango, Coconut, Other	100	12	Surface	Rainfed/ Well	0	0.11	Private Land	76.0264	12.3784
Hunasavadi	Swamysetty -purushashetty	2868	Manually	148/*/*	0.48	0.17	Mango, Coconut, Other	100	19	Surface	Rainfed/ Well	0	0.17	Private Land	76.0264	12.3784
Hunasavadi	kamamma Late timmegowda	2869	Manually	148/*/*	0.36	0.13	Mango, Coconut, Other	100	14	Surface	Rainfed/ Well	0	0.13	Private Land	76.0264	12.3784
Hunasavadi	Narasegowda S/O kuntegowda	2870	Manually	148/*/*	0.34	0.12	Mango, Coconut, Other	100	14	Surface	Rainfed/ Well	0	0.12	Private Land	76.0264	12.3784
Hunasavadi	Chandregowda S/O Thammegowda	2871	Manually	148/*/*	0.30	0.11	Mango, Coconut, Other	100	12	Surface	Rainfed/ Well	0	0.11	Private Land	76.0264	12.3784
Hunasavadi	Thammegowda-Gowdegowda	2872	Manually	148/*/*	2.00	0.70	Mango, Coconut, Other	100	80	Surface	Rainfed/ Well	0	0.70	Private Land	76.0264	12.3784
Hunasavadi	H-B Mahadev S/O boregowda	2873	Manually	148/*/*	0.38	0.13	Mango, Coconut, Other	100	15	Surface	Rainfed/ Well	0	0.13	Private Land	76.0264	12.3784
Hunasavadi	Puttamma W/O tammegowda	2874	Manually	148/*/*	0.42	0.15	Mango, Coconut, Other	100	17	Surface	Rainfed/ Well	0	0.15	Private Land	76.0264	12.3784
Hunasavadi	Devamma - W/O tammannegowda	2875	Manually	148/*/*	2.00	0.70	Mango, Coconut, Other	100	80	Surface	Rainfed/ Well	0	0.70	Private Land	76.0264	12.3784
Hunasavadi	H K Channayya S/O kuntayya	2876	Manually	148/*/*	1.00	0.35	Mango, Coconut, Other	100	40	Surface	Rainfed/ Well	0	0.35	Private Land	76.0264	12.3784
Hunasavadi	Borayya S/O ka Late ya	2877	Manually	148/*/*	1.00	0.35	Mango, Coconut, Other	100	40	Surface	Rainfed/ Well	0	0.35	Private Land	76.0264	12.3784
Hunasavadi	Rangaswamy S/O annegowda	2878	Manually	148/*/*	0.37	0.13	Mango, Coconut, Other	100	15	Surface	Rainfed/ Well	0	0.13	Private Land	76.0264	12.3784
Hunasavadi	Nanjasetti - S/O kullavenkatasetti	2879	Manually	148/*/*	0.00	0.00	Mango, Coconut, Other	100	0	Surface	Rainfed/ Well	0	0.00	Private Land	76.0264	12.3784
Hunasavadi	Nanjegowda - S/O tammannegowda	2880	Manually	148/*/*	1.20	0.42	Mango, Coconut, Other	100	48	Surface	Rainfed/ Well	0	0.42	Private Land	76.0264	12.3784
Hunasavadi	H P Nagaraju - S/O puttaswamigowda	2881	Manually	148/*/*	1.36	0.48	Mango, Coconut, Other	100	54	Surface	Rainfed/ Well	0	0.48	Private Land	76.0264	12.3784
Hunasavadi	Sannatammegowda S/O Kempegowda	2882	Manually	148/*/*	0.37	0.13	Mango, Coconut, Other	100	15	Surface	Rainfed/ Well	0	0.13	Private Land	76.0264	12.3784
Hunasavadi	Parvathamma W/O karigowda	2883	Manually	148/*/*	0.37	0.13	Mango, Coconut, Other	100	15	Surface	Rainfed/ Well	0	0.13	Private Land	76.0264	12.3784
Hunasavadi	Mahadevasetti S/O basavasetti	2884	Manually	148/*/*	0.30	0.11	Mango, Coconut, Other	100	12	Surface	Rainfed/ Well	0	0.11	Private Land	76.0264	12.3784
Hunasavadi	P E Manjula W/O Chandregowda	2885	Manually	148/*/*	0.37	0.13	Mango, Coconut, Other	100	15	Surface	Rainfed/ Well	0	0.13	Private Land	76.0264	12.3784
Hunasavadi	Urigowda - S/O doddegowda	2886	Manually	148/*/*	1.60	0.56	Mango, Coconut, Other	100	64	Surface	Rainfed/ Well	0	0.56	Private Land	76.0264	12.3784
Hunasavadi	Jayamma W/O Dasayya	2887	Manually	148/*/*	0.34	0.12	Mango, Coconut, Other	100	14	Surface	Rainfed/ Well	0	0.12	Private Land	76.0264	12.3784
Hunasavadi	Lakshamma alias puttalaksmi Late W/O narasegowda	2888	Manually	148/*/*	0.38	0.13	Mango, Coconut, Other	100	15	Surface	Rainfed/ Well	0	0.13	Private Land	76.0264	12.3784
Hunasavadi	Vedavati K.R. W/O H.S.Lokesh	2889	Manually	149/*/1	0.40	0.14	Mango, Coconut, Other	100	16	Surface	Rainfed/ Well	0	0.14	Private Land	76.0249	12.3772
Hunasavadi	K R vedavati W/O H S Loksha	2890	Manually	149/*/2	0.04	0.01	Mango, Coconut, Other	100	2	Surface	Rainfed/ Well	0	0.01	Private Land	76.0249	12.3772
Hunasavadi	Manjunath S bin. -Surendra	2891	Manually	149/*/3	0.38	0.13	Mango, Coconut, Other	100	15	Surface	Rainfed/ Well	0	0.13	Private Land	76.0249	12.3772
Hunasavadi	H S Ramachandra - S/O siddalingegowda	2892	Manually	149/*/4	0.01	0.00	Mango, Coconut, Other	100	0	Surface	Rainfed/ Well	0	0.00	Private Land	76.0249	12.3772
Hunasavadi	Parvathamma W/O ratnakumara	2893	Manually	149/*/5	0.43	0.15	Mango, Coconut, Other	100	17	Surface	Rainfed/ Well	0	0.15	Private Land	76.0249	12.3772
Hunasavadi	Parvathamma W/O ratnakumara	2894	Manually	149/*/6	0.40	0.14	Mango, Coconut, Other	100	16	Surface	Rainfed/ Well	0	0.14	Private Land	76.0249	12.3772
Hunasavadi	Tammayya - S/O Javare Gowda	2895	Manually	150/*/1	1.00	0.35	Mango, Coconut, Other	100	40	Surface	Rainfed/ Well	0	0.35	Private Land	76.0367	12.3600

Village Name	Farmer Name:	Farmer Code	Rate Type (Manually/Machinery)	Survey No:	Total Area (Ha.)	Proposed Area (Ha.)	Activity/Model/Plant/Crop Name :	Number of Plants Per Ha	No. of plants	Method of Irrigation (Drip/Ring/Surface)	Source of Irrigation (Canal/Rainfed/Well)	Area as per Type Of Land (Ha.)		Ownership of Land (Community Land/ Private Land/Other Land)	Latitude (Deg-Min-Sec)	Longitude (Deg-Min-Sec)
												Waste Land	Cultivable			
Hunasavadi	Ningajamma - kills annegowda	2896	Manually	150/*/1	1.00	0.35	Mango, Coconut, Other	100	40	Surface	Rainfed/ Well	0	0.35	Private Land	76.0402	12.3595
Hunasavadi	Chetan Kumar, Nagara H A	2897	Manually	150/*/2	2.08	0.73	Mango, Coconut, Other	100	83	Surface	Rainfed/ Well	0	0.73	Private Land	76.0367	12.3598
Hunasavadi	H A Shivanna S/O Late "annegowda	2898	Manually	151/*/*	1.20	0.42	Mango, Coconut, Other	100	48	Surface	Rainfed/ Well	0	0.42	Private Land	76.0382	12.3596
Hunasavadi	Chetan Kumar, Nagaraj, H A	2899	Manually	151/*/*	1.57	0.55	Mango, Coconut, Other	100	63	Surface	Rainfed/ Well	0	0.55	Private Land	76.0374	12.3597
Hunasavadi	H A Shivanna - S/O annegowda	2900	Manually	151/*/*	2.40	0.84	Mango, Coconut, Other	100	96	Surface	Rainfed/ Well	0	0.84	Private Land	76.0372	12.3595
Hunasavadi	Nandisa. S/O Nataraja	2901	Manually	152/*/1	0.26	0.09	Mango, Coconut, Other	100	10	Surface	Rainfed/ Well	0	0.09	Private Land	76.0290	12.3593
Hunasavadi	Shivanna S/O kaLategowda	2902	Manually	152/*/2	0.97	0.34	Mango, Coconut, Other	100	39	Surface	Rainfed/ Well	0	0.34	Private Land	76.0299	12.3588
Hunasavadi	Krishna S/O LatekaLategowda	2903	Manually	152/*/2	0.97	0.34	Mango, Coconut, Other	100	39	Surface	Rainfed/ Well	0	0.34	Private Land	76.0311	12.3588
Hunasavadi	Savitramma-H S Ramachandra	2904	Manually	152/*/2	0.56	0.20	Mango, Coconut, Other	100	22	Surface	Rainfed/ Well	0	0.20	Private Land	76.0255	12.3590
Hunasavadi	Savitramma-H S Ramachandra	2905	Manually	152/*/2	0.40	0.14	Mango, Coconut, Other	100	16	Surface	Rainfed/ Well	0	0.14	Private Land	76.0371	12.3593
Hunasavadi	K R vedavati W/O H S Lokesha	2906	Manually	152/*/3	0.97	0.34	Mango, Coconut, Other	100	39	Surface	Rainfed/ Well	0	0.34	Private Land	76.0260	12.3591
Hunasavadi	H-P Mahadev S/O puttasvamigowda. -	2907	Manually	152/*/4	0.09	0.03	Mango, Coconut, Other	100	4	Surface	Rainfed/ Well	0	0.03	Private Land	76.0321	12.3587
Hunasavadi	H S Prakash S/O siddalingappa	2908	Manually	153/*/1	0.69	0.24	Mango, Coconut, Other	100	28	Surface	Rainfed/ Well	0	0.24	Private Land	76.0285	12.3588
Hunasavadi	Svamigowda S/O sannegowda	2909	Manually	153/*/2	1.20	0.42	Mango, Coconut, Other	100	48	Surface	Rainfed/ Well	0	0.42	Private Land	76.0271	12.3588
Hunasavadi	Saraswati W/O timmegowda	2910	Manually	153/*/3	0.60	0.21	Mango, Coconut, Other	100	24	Surface	Rainfed/ Well	0	0.21	Private Land	76.0375	12.3593
Hunasavadi	H A Krishnappa S/O Annayya	2911	Manually	153/*/4	0.78	0.27	Mango, Coconut, Other	100	31	Surface	Rainfed/ Well	0	0.27	Private Land	76.0383	12.3591
Hunasavadi	Lalittamma. - W/O. HS. Annayya Tamme Gowda	2912	Manually	153/*/5	0.69	0.24	Mango, Coconut, Other	100	28	Surface	Rainfed/ Well	0	0.24	Private Land	76.0342	12.3589
Hunasavadi	Kamma - hombegowda H A	2913	Manually	153/*/6	0.74	0.26	Mango, Coconut, Other	100	30	Surface	Rainfed/ Well	0	0.26	Private Land	76.0333	12.3587
Hunasavadi	Akkayamma W/O annegowda	2914	Manually	154/*/1	0.39	0.14	Mango, Coconut, Other	100	16	Surface	Rainfed/ Well	0	0.14	Private Land	76.0337	12.3587
Hunasavadi	Kamma - hombegowda H A	2915	Manually	154/*/1	0.43	0.15	Mango, Coconut, Other	100	17	Surface	Rainfed/ Well	0	0.15	Private Land	76.0337	12.3587
Hunasavadi	Annegowda - S/O boregowda	2916	Manually	154/*/1	0.04	0.01	Mango, Coconut, Other	100	2	Surface	Rainfed/ Well	0	0.01	Private Land	76.0337	12.3587
Hunasavadi	H A Krishna - S/O annegowda	2917	Manually	154/*/1	0.43	0.15	Mango, Coconut, Other	100	17	Surface	Rainfed/ Well	0	0.15	Private Land	76.0337	12.3587
Hunasavadi	Sarojamma- marigowda	2918	Manually	154/*/2	0.51	0.18	Mango, Coconut, Other	100	20	Surface	Rainfed/ Well	0	0.18	Private Land	76.0337	12.3587
Hunasavadi	H.A. Javare Gowda S/O annegowda	2919	Manually	154/*/3	0.46	0.16	Mango, Coconut, Other	100	18	Surface	Rainfed/ Well	0	0.16	Private Land	76.0337	12.3587
Hunasavadi	A Javare Gowda H annegowda hunasavadi bin	2920	Manually	154/*/4	0.05	0.02	Mango, Coconut, Other	100	2	Surface	Rainfed/ Well	0	0.02	Private Land	76.0337	12.3587
Hunasavadi	C M Lavakumar Late C A Muttappa	2921	Manually	155/*/1	0.60	0.21	Mango, Coconut, Other	100	24	Surface	Rainfed/ Well	0	0.21	Private Land	76.0262	12.3726
Hunasavadi	H.A. Krishnappa S/O annegowda	2922	Manually	155/*/2	0.74	0.26	Mango, Coconut, Other	100	30	Surface	Rainfed/ Well	0	0.26	Private Land	76.0262	12.3726
Hunasavadi	Kamamma Late Govindegowda	2923	Manually	155/*/3	0.25	0.09	Mango, Coconut, Other	100	10	Surface	Rainfed/ Well	0	0.09	Private Land	76.0262	12.3726
Hunasavadi	Kamamma Late Govindegowda	2924	Manually	155/*/3	0.26	0.09	Mango, Coconut, Other	100	10	Surface	Rainfed/ Well	0	0.09	Private Land	76.0262	12.3726
Hunasavadi	Kempe Gowda S/O sannegowda	2925	Manually	155/*/4	0.26	0.09	Mango, Coconut, Other	100	10	Surface	Rainfed/ Well	0	0.09	Private Land	76.0262	12.3726
Hunasavadi	Chetan Kumar, S/O Nagaraj, H A	2926	Manually	155/*/5	0.31	0.11	Mango, Coconut, Other	100	12	Surface	Rainfed/ Well	0	0.11	Private Land	76.0262	12.3726
Hunasavadi	H.A. Krishnappa S/O annegowda	2927	Manually	155/*/6	0.17	0.06	Mango, Coconut, Other	100	7	Surface	Rainfed/ Well	0	0.06	Private Land	76.0262	12.3726
Hunasavadi	Kamma W/O Late hombegowda	2928	Manually	155/*/7	0.14	0.05	Mango, Coconut, Other	100	6	Surface	Rainfed/ Well	0	0.05	Private Land	76.0262	12.3726
Hunasavadi	Kamma W/O Late hombegowda	2929	Manually	156/*/1	0.77	0.27	Mango, Coconut, Other	100	31	Surface	Rainfed/ Well	0	0.27	Private Land	76.0262	12.3726
Hunasavadi	Kempe Gowda S/O sannegowda	2930	Manually	156/*/2	0.13	0.05	Mango, Coconut, Other	100	5	Surface	Rainfed/ Well	0	0.05	Private Land	76.0262	12.3726
Hunasavadi	kamamma Late govindegowda	2931	Manually	156/*/3	0.13	0.05	Mango, Coconut, Other	100	5	Surface	Rainfed/ Well	0	0.05	Private Land	76.0262	12.3726
Hunasavadi	kamamma -Govindegowda	2932	Manually	156/*/4	0.14	0.05	Mango, Coconut, Other	100	6	Surface	Rainfed/ Well	0	0.05	Private Land	76.0262	12.3726
Hunasavadi	Gowramma W/O syamegowda	2933	Manually	156/*/5	1.18	0.41	Mango, Coconut, Other	100	47	Surface	Rainfed/ Well	0	0.41	Private Land	76.0262	12.3726
Hunasavadi	Kamamma S/O Late sannakarigowda	2934	Manually	156/*/6	0.97	0.34	Mango, Coconut, Other	100	39	Surface	Rainfed/ Well	0	0.34	Private Land	76.0262	12.3726

Village Name	Farmer Name:	Farmer Code	Rate Type (Manually/Machinery)	Survey No:	Total Area (Ha.)	Proposed Area (Ha.)	Activity/Model/Plant/Crop Name :	Number of Plants Per Ha	No. of plants	Method of Irrigation (Drip/Ring/Surface)	Source of Irrigation (Canal/Rainfed/Well)	Area as per Type Of Land (Ha.)		Ownership of Land (Community Land/ Private Land/Other Land)	Latitude (Deg-Min-Sec)	Longitude (Deg-Min-Sec)
												Waste Land	Cultivable			
Hunasavadi	Svadina refuge in the land for the project -	2935	Manually	158*/1	0.48	0.17	Mango, Coconut, Other	100	19	Surface	Rainfed/ Well	0	0.17	Private Land	76.0334	12.3709
Hunasavadi	Radha - W/O Kantharaja	2936	Manually	158*/2	0.12	0.04	Mango, Coconut, Other	100	5	Surface	Rainfed/ Well	0	0.04	Private Land	76.0334	12.3709
Hunasavadi	Rani W/O H A Puttaswamy	2937	Manually	158*/3	0.80	0.28	Mango, Coconut, Other	100	32	Surface	Rainfed/ Well	0	0.28	Private Land	76.0334	12.3709
Hunasavadi	H A Puttaswamy S/O annegowda	2938	Manually	158*/4	0.60	0.21	Mango, Coconut, Other	100	24	Surface	Rainfed/ Well	0	0.21	Private Land	76.0334	12.3709
Hunasavadi	Sarajamma W/O marigowda	2939	Manually	158*/5	0.87	0.30	Mango, Coconut, Other	100	35	Surface	Rainfed/ Well	0	0.30	Private Land	76.0334	12.3709
Hunasavadi	Queen of the innovative C-M- W/O new alias	2940	Manually	158*/6	0.86	0.30	Mango, Coconut, Other	100	34	Surface	Rainfed/ Well	0	0.30	Private Land	76.0334	12.3709
Hunasavadi	H-P Raani. W/O H R Subramanya	2941	Manually	158*/7	1.28	0.45	Mango, Coconut, Other	100	51	Surface	Rainfed/ Well	0	0.45	Private Land	76.0334	12.3709
Hunasavadi	H-P Raani. W/O H R Subramanya	2942	Manually	158*/8	0.32	0.11	Mango, Coconut, Other	100	13	Surface	Rainfed/ Well	0	0.11	Private Land	76.0334	12.3709
Hunasavadi	Tayamma - kills kengappa	2943	Manually	159*/1	0.97	0.34	Mango, Coconut, Other	100	39	Surface	Rainfed/ Well	0	0.34	Private Land	76.0334	12.3709
Hunasavadi	Lokesh H.N. S/O nanjegowda	2944	Manually	159*/3	0.68	0.24	Mango, Coconut, Other	100	27	Surface	Rainfed/ Well	0	0.24	Private Land		12.3709
Hunasavadi	Shoba W/O Nataraja	2945	Manually	160*/1	0.13	0.05	Mango, Coconut, Other	100	5	Surface	Rainfed/ Well	0	0.05	Private Land	76.0310	12.3744
Hunasavadi	Shoba W/O Nataraja	2946	Manually	160*/10	0.01	0.00	Mango, Coconut, Other	100	0	Surface	Rainfed/ Well	0	0.00	Private Land	76.0310	12.3744
Hunasavadi	Kempegowda - S/O ramegowda	2947	Manually	160*/11	0.09	0.03	Mango, Coconut, Other	100	4	Surface	Rainfed/ Well	0	0.03	Private Land	76.0310	12.3744
Hunasavadi	Shoba. Late W/O Nataraja	2948	Manually	160*/12	0.01	0.00	Mango, Coconut, Other	100	0	Surface	Rainfed/ Well	0	0.00	Private Land	76.0310	12.3744
Hunasavadi	Manjula W/O Prakasha. -	2949	Manually	160*/13	0.18	0.06	Mango, Coconut, Other	100	7	Surface	Rainfed/ Well	0	0.06	Private Land	76.0310	12.3744
Hunasavadi	Bojegowda - S/O ranganna	2950	Manually	160*/14	0.60	0.21	Mango, Coconut, Other	100	24	Surface	Rainfed/ Well	0	0.21	Private Land	76.0310	12.3744
Hunasavadi	Chandregowda S/O Late sannegowda hunasavadi. -	2951	Manually	160*/15	0.40	0.14	Mango, Coconut, Other	100	16	Surface	Rainfed/ Well	0	0.14	Private Land	76.0310	12.3744
Hunasavadi	Manju L S/O Lakshmegowda	2952	Manually	160*/16	0.15	0.05	Mango, Coconut, Other	100	6	Surface	Rainfed/ Well	0	0.05	Private Land	76.0310	12.3744
Hunasavadi	Kempegowda - S/O sannegowda	2953	Manually	160*/17	0.21	0.07	Mango, Coconut, Other	100	8	Surface	Rainfed/ Well	0	0.07	Private Land	76.0310	12.3744
Hunasavadi	Kempegowda - S/O sannegowda	2954	Manually	160*/18	0.40	0.14	Mango, Coconut, Other	100	16	Surface	Rainfed/ Well	0	0.14	Private Land	76.0310	12.3744
Hunasavadi	Swamigowda S/O bojegowda	2955	Manually	160*/19	0.10	0.04	Mango, Coconut, Other	100	4	Surface	Rainfed/ Well	0	0.04	Private Land	76.0310	12.3744
Hunasavadi	Govindegowda S/O Ramegowda	2956	Manually	160*/2	0.11	0.04	Mango, Coconut, Other	100	4	Surface	Rainfed/ Well	0	0.04	Private Land	76.0310	12.3744
Hunasavadi	Shoba.- Nataraja	2957	Manually	160*/20	0.14	0.05	Mango, Coconut, Other	100	6	Surface	Rainfed/ Well	0	0.05	Private Land	76.0310	12.3744
Hunasavadi	Shoba.- Nataraja	2958	Manually	160*/21	0.08	0.03	Mango, Coconut, Other	100	3	Surface	Rainfed/ Well	0	0.03	Private Land	76.0310	12.3744
Hunasavadi	maniyamma Late Devaraju	2959	Manually	160*/22	0.11	0.04	Mango, Coconut, Other	100	4	Surface	Rainfed/ Well	0	0.04	Private Land	76.0310	12.3744
Hunasavadi	H-P Mahadev S/O puttaswamigowda	2960	Manually	160*/23	0.15	0.05	Mango, Coconut, Other	100	6	Surface	Rainfed/ Well	0	0.05	Private Land	76.0310	12.3744
Hunasavadi	Shivanna S/O bojegowda	2961	Manually	160*/24	0.46	0.16	Mango, Coconut, Other	100	18	Surface	Rainfed/ Well	0	0.16	Private Land	76.0310	12.3744
Hunasavadi	Shoba.- Nataraja	2962	Manually	160*/3	0.23	0.08	Mango, Coconut, Other	100	9	Surface	Rainfed/ Well	0	0.08	Private Land	76.0310	12.3744
Hunasavadi	Svamigowda S/O bojegowda	2963	Manually	160*/4	0.46	0.16	Mango, Coconut, Other	100	18	Surface	Rainfed/ Well	0	0.16	Private Land	76.0310	12.3744
Hunasavadi	Jayamma Late Javare Gowda	2964	Manually	160*/5	0.40	0.14	Mango, Coconut, Other	100	16	Surface	Rainfed/ Well	0	0.14	Private Land	76.0310	12.3744
Hunasavadi	Laksmegowda S/O Lakshmegowda	2965	Manually	160*/6	0.95	0.33	Mango, Coconut, Other	100	38	Surface	Rainfed/ Well	0	0.33	Private Land	76.0310	12.3744
Hunasavadi	Svamigowda S/O bojegowda	2966	Manually	160*/7	0.14	0.05	Mango, Coconut, Other	100	6	Surface	Rainfed/ Well	0	0.05	Private Land	76.0310	12.3744
Hunasavadi	maniyamma Late Devaraju	2967	Manually	160*/8	0.04	0.01	Mango, Coconut, Other	100	2	Surface	Rainfed/ Well	0	0.01	Private Land	76.0310	12.3744
Hunasavadi	Jayamma W/O Late Javare Gowda	2968	Manually	160*/9	0.09	0.03	Mango, Coconut, Other	100	4	Surface	Rainfed/ Well	0	0.03	Private Land	76.0310	12.3744
Hunasavadi	Govindegowda - S/O ramegowda	2969	Manually	161*/1	0.27	0.09	Mango, Coconut, Other	100	11	Surface	Rainfed/ Well	0	0.09	Private Land	76.0361	12.3621
Hunasavadi	Govindegowda - S/O ramegowda	2970	Manually	161*/2	0.35	0.12	Mango, Coconut, Other	100	14	Surface	Rainfed/ Well	0	0.12	Private Land	76.0374	12.3639
Hunasavadi	maniyamma Late Devaraju	2971	Manually	161*/3	0.30	0.11	Mango, Coconut, Other	100	12	Surface	Rainfed/ Well	0	0.11	Private Land	76.0346	12.3636
Hunasavadi	Svamigowda S/O bojegowda	2972	Manually	161*/4	0.20	0.07	Mango, Coconut, Other	100	8	Surface	Rainfed/ Well	0	0.07	Private Land	76.0298	12.3628
Hunasavadi	H-P Mahadev S/O puttaswamigowda	2973	Manually	161*/5	0.30	0.11	Mango, Coconut, Other	100	12	Surface	Rainfed/ Well	0	0.11	Private Land	76.0258	12.3632

Village Name	Farmer Name:	Farmer Code	Rate Type (Manually/Machinery)	Survey No:	Total Area (Ha.)	Proposed Area (Ha.)	Activity/Model/Plant/Crop Name :	Number of Plants Per Ha	No. of plants	Method of Irrigation (Drip/Ring/Surface)	Source of Irrigation (Canal/Rainfed/Well)	Area as per Type Of Land (Ha.)		Ownership of Land (Community Land/ Private Land/Other Land)	Latitude (Deg-Min-Sec)	Longitude (Deg-Min-Sec)
												Waste Land	Cultivable			
Hunasavadi	Shivanna S/O bojegowda	2974	Manually	161*/6	0.20	0.07	Mango, Coconut, Other	100	8	Surface	Rainfed/ Well	0	0.07	Private Land	76.0336	12.3637
Hunasavadi	Kempegowda- S/O ramegowda	2975	Manually	162*/1	0.21	0.07	Mango, Coconut, Other	100	8	Surface	Rainfed/ Well	0	0.07	Private Land	76.0392	12.3631
Hunasavadi	Indra W/O Mahesh	2976	Manually	162*/2	0.32	0.11	Mango, Coconut, Other	100	13	Surface	Rainfed/ Well	0	0.11	Private Land	76.0367	12.3629
Hunasavadi	Tammegowda- S/O girigowda	2977	Manually	162*/2C	0.47	0.16	Mango, Coconut, Other	100	19	Surface	Rainfed/ Well	0	0.16	Private Land	76.0408	12.3627
Hunasavadi	Prakasha- Manjula	2978	Manually	162*/3	0.63	0.22	Mango, Coconut, Other	100	25	Surface	Rainfed/ Well	0	0.22	Private Land	76.0312	12.3628
Hunasavadi	Chandregowda S/O Late sannegowda, hunasavadi -	2979	Manually	162*/4	0.33	0.12	Mango, Coconut, Other	100	13	Surface	Rainfed/ Well	0	0.12	Private Land	76.0330	12.3634
Hunasavadi	Kempegowda- S/O sannegowda	2980	Manually	162*/5	0.10	0.04	Mango, Coconut, Other	100	4	Surface	Rainfed/ Well	0	0.04	Private Land	76.0380	12.3630
Hunasavadi	Rajachari bin. Late . Kempachari. -	2981	Manually	163*/1	0.46	0.16	Mango, Coconut, Other	100	18	Surface	Rainfed/ Well	0	0.16	Private Land	76.0434	12.3626
Hunasavadi	girijamma Late kalachari	2982	Manually	163*/2	0.67	0.23	Mango, Coconut, Other	100	27	Surface	Rainfed/ Well	0	0.23	Private Land	76.0419	12.3628
Hunasavadi	puttagauramma Late appajachar	2983	Manually	163*/3	0.67	0.23	Mango, Coconut, Other	100	27	Surface	Rainfed/ Well	0	0.23	Private Land	76.0427	12.3629
Hunasavadi	Avvayamma Late Veerabhadrachar	2984	Manually	163*/4	0.67	0.23	Mango, Coconut, Other	100	27	Surface	Rainfed/ Well	0	0.23	Private Land	76.0361	12.3621
Hunasavadi	jainaba W/O. Hanifa-	2985	Manually	163*/5	0.21	0.07	Mango, Coconut, Other	100	8	Surface	Rainfed/ Well	0	0.07	Private Land	76.0374	12.3639
Hunasavadi	narasegowda bin. Karigowda	2986	Manually	164*/*	0.80	0.28	Mango, Coconut, Other	100	32	Surface	Rainfed/ Well	0	0.28	Private Land	76.0346	12.3636
Hunasavadi	Jayamma - W/O Late javarappa	2987	Manually	164*/*	0.62	0.22	Mango, Coconut, Other	100	25	Surface	Rainfed/ Well	0	0.22	Private Land	76.0298	12.3628
Hunasavadi	Timmanayka - S/O venkatanayka	2988	Manually	164*/*	0.80	0.28	Mango, Coconut, Other	100	32	Surface	Rainfed/ Well	0	0.28	Private Land	76.0258	12.3632
Hunasavadi	G K Lakshmegowda - S/O KaLategowda	2989	Manually	42*/6	0.40	0.14	Mango, Coconut, Other	100	16	Surface	Rainfed/ Well	0	0.14	Private Land	76.0336	12.3637
Hunasavadi	Putnamma - Co CheLategowda	2990	Manually	44*/3	0.62	0.22	Mango, Coconut, Other	100	25	Surface	Rainfed/ Well	0	0.22	Private Land	76.0392	12.3631
Hunasavadi	SHARAMAMMA CO. HM PUTTARAJEGOWDA -	2991	Manually	45*/2	0.32	0.11	Mango, Coconut, Other	100	13	Surface	Rainfed/ Well	0	0.11	Private Land	76.0367	12.3629
Hunasavadi	H M Puttarajegowda - S/O Marigouda	2992	Manually	45*/4	0.25	0.09	Mango, Coconut, Other	100	10	Surface	Rainfed/ Well	0	0.09	Private Land	76.0408	12.3627
Hunasavadi	Sarojamma W/O Late Siddhalingappa	2993	Manually	45*/6	0.56	0.20	Mango, Coconut, Other	100	22	Surface	Rainfed/ Well	0	0.20	Private Land	76.0312	12.3628
Hunasavadi	Rani - W/O R N Satish	2994	Manually	48*/*	1.01	0.35	Mango, Coconut, Other	100	40	Surface	Rainfed/ Well	0	0.35	Private Land	76.0330	12.3634
Hunasavadi	H C Rajendra. S/O Late H AM Channabasanna	2995	Manually	49*/*	0.68	0.24	Mango, Coconut, Other	100	27	Surface	Rainfed/ Well	0	0.24	Private Land	76.0380	12.3630
Hunasavadi	H C Rajendra. S/O Late H AM Channabasanna	2996	Manually	50*/*	1.39	0.49	Mango, Coconut, Other	100	56	Surface	Rainfed/ Well	0	0.49	Private Land	76.0434	12.3626
Hunasavadi	H C Rajendra. S/O Late H AM Channabasanna	2997	Manually	51*/*	1.16	0.41	Mango, Coconut, Other	100	46	Surface	Rainfed/ Well	0	0.41	Private Land	76.0419	12.3628
Hunasavadi	Sri lata - W/O Poornachandar	2998	Manually	52*/1	0.78	0.27	Mango, Coconut, Other	100	31	Surface	Rainfed/ Well	0	0.27	Private Land	76.0427	12.3629
Hunasavadi	H C Rajendra. S/O Late H M Channabasanna	2999	Manually	52*/2	0.20	0.07	Mango, Coconut, Other	100	8	Surface	Rainfed/ Well	0	0.07	Private Land	76.0361	12.3621
Hunasavadi	H C Rajashekara . S/O Late H M Channabasanna	3000	Manually	52*/3	0.37	0.13	Mango, Coconut, Other	100	15	Surface	Rainfed/ Well	0	0.13	Private Land	76.0374	12.3639
Hunasavadi	H C Rajendra. S/O Late H AM Channabasanna	3001	Manually	53*/*	1.43	0.50	Mango, Coconut, Other	100	57	Surface	Rainfed/ Well	0	0.50	Private Land	76.0346	12.3636
Hunasavadi	C. Krishna S/O Chamundigowda	3002	Manually	54*/1	0.46	0.16	Mango, Coconut, Other	100	18	Surface	Rainfed/ Well	0	0.16	Private Land	76.0298	12.3628
Hunasavadi	H C Rajasekhara - S/O H M Channabasappa	3003	Manually	54*/2	0.64	0.22	Mango, Coconut, Other	100	26	Surface	Rainfed/ Well	0	0.22	Private Land	76.0258	12.3632
Hunasavadi	H C Rajendra. S/O Late H AM Channabasanna	3004	Manually	54*/3	0.05	0.02	Mango, Coconut, Other	100	2	Surface	Rainfed/ Well	0	0.02	Private Land	76.0336	12.3637
Hunasavadi	N Arun S/O Late H C Natesh	3005	Manually	54*/4	0.16	0.06	Mango, Coconut, Other	100	6	Surface	Rainfed/ Well	0	0.06	Private Land	76.0392	12.3631
Hunasavadi	C. Krishna S/O Chamundigowda	3006	Manually	55*/*	1.56	0.55	Mango, Coconut, Other	100	62	Surface	Rainfed/ Well	0	0.55	Private Land	76.0367	12.3629
Hunasavadi	H P Suresh S/O H M Puttarajegowda. -	3007	Manually	56*/1	1.39	0.49	Mango, Coconut, Other	100	56	Surface	Rainfed/ Well	0	0.49	Private Land	76.0408	12.3627
Hunasavadi	Srilata - W/O Poornachandar	3008	Manually	56*/2	0.96	0.34	Mango, Coconut, Other	100	38	Surface	Rainfed/ Well	0	0.34	Private Land	76.0312	12.3628
Hunasavadi	H Chandrashekhar S/O Hanumanthaiiah. -	3009	Manually	56*/3	0.02	0.01	Mango, Coconut, Other	100	1	Surface	Rainfed/ Well	0	0.01	Private Land	76.0330	12.3634
Hunasavadi	Lakshamma W/O Late H P Thimmagowda	3010	Manually	56*/4	0.14	0.05	Mango, Coconut, Other	100	6	Surface	Rainfed/ Well	0	0.05	Private Land	76.0380	12.3630
Hunasavadi	H Chandrashekhar S/O Hanumanthaiiah. -	3011	Manually	56*/5	0.02	0.01	Mango, Coconut, Other	100	1	Surface	Rainfed/ Well	0	0.01	Private Land	76.0434	12.3626
Hunasavadi	H Chandrashekhar S/O Hanumanthaiiah. -	3012	Manually	56*/6	0.02	0.01	Mango, Coconut, Other	100	1	Surface	Rainfed/ Well	0	0.01	Private Land	76.0419	12.3628

Village Name	Farmer Name:	Farmer Code	Rate Type (Manually/Machinery)	Survey No:	Total Area (Ha.)	Proposed Area (Ha.)	Activity/Model/Plant/Crop Name :	Number of Plants Per Ha	No. of plants	Method of Irrigation (Drip/Ring/Surface)	Source of Irrigation (Canal/Rainfed/Well)	Area as per Type Of Land (Ha.)		Ownership of Land (Community Land/ Private Land/Other Land)	Latitude (Deg-Min-Sec)	Longitude (Deg-Min-Sec)
												Waste Land	Cultivable			
Hunasavadi	H Chandrashekar S/O Hanumanthaiah. -	3013	Manually	56/*/7	0.02	0.01	Mango, Coconut, Other	100	1	Surface	Rainfed/ Well	0	0.01	Private Land	76.0427	12.3629
Hunasavadi	Sannakalanayka s/o kalanayka	3014	Manually	57/*/1	0.20	0.07	Mango, Coconut, Other	100	8	Surface	Rainfed/ Well	0	0.07	Private Land	76.0427	12.3629
Hunasavadi	H K Hanumanthaya S/O Karanayaka	3015	Manually	57/*/2	1.23	0.43	Mango, Coconut, Other	100	49	Surface	Rainfed/ Well	0	0.43	Private Land	76.0427	12.3629
Hunasavadi	Sannakalanayka s/o kalanayka	3016	Manually	57/*/3	0.41	0.14	Mango, Coconut, Other	100	16	Surface	Rainfed/ Well	0	0.14	Private Land	76.0427	12.3629
Hunasavadi	Huchhanayka S/O Kalanayka	3017	Manually	57/*/4	0.61	0.21	Mango, Coconut, Other	100	24	Surface	Rainfed/ Well	0	0.21	Private Land	76.0427	12.3629
Hunasavadi	Krishnanayaka S/O Lakshmanayaka	3018	Manually	57/*/5	1.23	0.43	Mango, Coconut, Other	100	49	Surface	Rainfed/ Well	0	0.43	Private Land	76.0427	12.3629
Hunasavadi	Huchhamma w/o Chaluvaiah	3019	Manually	59/*/1	1.34	0.47	Mango, Coconut, Other	100	54	Surface	Rainfed/ Well	0	0.47	Private Land	76.0427	12.3629
Hunasavadi	Lakshamma S/O S/O Javaraiah	3020	Manually	59/*/2	1.20	0.42	Mango, Coconut, Other	100	48	Surface	Rainfed/ Well	0	0.42	Private Land	76.0427	12.3629
Hunasavadi	Puttaraju Late Vairamudaiah	3021	Manually	59/*/3	1.34	0.47	Mango, Coconut, Other	100	54	Surface	Rainfed/ Well	0	0.47	Private Land	76.0427	12.3629
Hunasavadi	Huchhamma w/o Kengaiiah	3022	Manually	59/*/4	1.20	0.42	Mango, Coconut, Other	100	48	Surface	Rainfed/ Well	0	0.42	Private Land	76.0427	12.3629
Hunasavadi	H Chandrashekar S/O Hanumanthaiah. -	3023	Manually	60/*/1	0.56	0.20	Mango, Coconut, Other	100	22	Surface	Rainfed/ Well	0	0.20	Private Land	76.0427	12.3629
Hunasavadi	Lakshamma W/O Late H P Thimmagowda	3024	Manually	60/*/2	0.16	0.06	Mango, Coconut, Other	100	6	Surface	Rainfed/ Well	0	0.06	Private Land	76.0427	12.3629
Hunasavadi	H Chandrashekar S/O Hanumanthaiah. -	3025	Manually	60/*/3	0.35	0.12	Mango, Coconut, Other	100	14	Surface	Rainfed/ Well	0	0.12	Private Land	76.0427	12.3629
Hunasavadi	Lakshamma W/O Late H P Thimmagowda	3026	Manually	60/*/4	0.38	0.13	Mango, Coconut, Other	100	15	Surface	Rainfed/ Well	0	0.13	Private Land	76.0427	12.3629
Hunasavadi	H Chandrashekar S/O Hanumanthaiah. -	3027	Manually	60/*/5	0.51	0.18	Mango, Coconut, Other	100	20	Surface	Rainfed/ Well	0	0.18	Private Land	76.0427	12.3629
Hunasavadi	Lakshamma W/O Late H P Thimmagowda	3028	Manually	60/*/6	0.78	0.27	Mango, Coconut, Other	100	31	Surface	Rainfed/ Well	0	0.27	Private Land	76.0427	12.3629
Hunasavadi	Shivanna. S/O Late Nagachari, Hunsawadi	3029	Manually	61/*/*	0.58	0.20	Mango, Coconut, Other	100	23	Surface	Rainfed/ Well	0	0.20	Private Land	76.0427	12.3629
Hunasavadi	Puttaswamichari. S/O Late Nagachari, Hunsawadi	3030	Manually	61/*/*	0.58	0.20	Mango, Coconut, Other	100	23	Surface	Rainfed/ Well	0	0.20	Private Land	76.0427	12.3629
Hunasavadi	Insanity - S/O Carnival	3031	Manually	62/*/*	0.50	0.18	Mango, Coconut, Other	100	20	Surface	Rainfed/ Well	0	0.18	Private Land	76.0427	12.3629
Hunasavadi	D S Siddalingaiah S/O Somagowda	3032	Manually	62/*/*	0.50	0.18	Mango, Coconut, Other	100	20	Surface	Rainfed/ Well	0	0.18	Private Land	76.0427	12.3629
Hunasavadi	K Govinda - S/O Kalanayka	3033	Manually	62/*/*	1.00	0.35	Mango, Coconut, Other	100	40	Surface	Rainfed/ Well	0	0.35	Private Land	76.0427	12.3629
Hunasavadi	D S Siddalingaiah S/O Somagowda	3034	Manually	63/*/1	1.73	0.61	Mango, Coconut, Other	100	69	Surface	Rainfed/ Well	0	0.61	Private Land	76.0427	12.3629
Hunasavadi	Sannamma Co D S Siddalingaiah	3035	Manually	63/*/2	1.28	0.45	Mango, Coconut, Other	100	51	Surface	Rainfed/ Well	0	0.45	Private Land	76.0427	12.3629
Hunasavadi	P Prashanth- S/O Puttaswamigowda	3036	Manually	64/*/1	1.48	0.52	Mango, Coconut, Other	100	59	Surface	Rainfed/ Well	0	0.52	Private Land	76.0427	12.3629
Hunasavadi	Parvathamma W/O Late .Nagachari	3037	Manually	64/*/1	2.74	0.96	Mango, Coconut, Other	100	110	Surface	Rainfed/ Well	0	0.96	Private Land	76.0427	12.3629
Hunasavadi	H C Nandisha S/O H M Channabasappa	3038	Manually	64/*/2	0.12	0.04	Mango, Coconut, Other	100	5	Surface	Rainfed/ Well	0	0.04	Private Land	76.0427	12.3629
Hunasavadi	H C Nandisha S/O H M Channabasappa	3039	Manually	64/*/3	0.27	0.09	Mango, Coconut, Other	100	11	Surface	Rainfed/ Well	0	0.09	Private Land	76.0427	12.3629
Hunasavadi	H, r. Rajawardhan S/O H.D. Rajendra, Nandhinathur. Punsavadi Record -	3040	Manually	64/*/4	0.10	0.04	Mango, Coconut, Other	100	4	Surface	Rainfed/ Well	0	0.04	Private Land	76.0427	12.3629
Hunasavadi	H, r. Rajawardhan S/O H.D. Rajendra, Nandhinathur. Punsavadi Record -	3041	Manually	64/*/5	0.42	0.15	Mango, Coconut, Other	100	17	Surface	Rainfed/ Well	0	0.15	Private Land	76.0427	12.3629
Hunasavadi	Huchhamma - S/O Kengeya	3042	Manually	65/*/1	0.19	0.07	Mango, Coconut, Other	100	8	Surface	Rainfed/ Well	0	0.07	Private Land	76.0427	12.3629
Hunasavadi	Chandramma - S/O Kengeya	3043	Manually	65/*/1	0.20	0.07	Mango, Coconut, Other	100	8	Surface	Rainfed/ Well	0	0.07	Private Land	76.0427	12.3629
Hunasavadi	Venkatamma - S/O Kengeya	3044	Manually	65/*/2	0.20	0.07	Mango, Coconut, Other	100	8	Surface	Rainfed/ Well	0	0.07	Private Land	76.0427	12.3629
Hunasavadi	Madhu H.B. S/O Late babu ha	3045	Manually	65/*/3	0.60	0.21	Mango, Coconut, Other	100	24	Surface	Rainfed/ Well	0	0.21	Private Land	76.0427	12.3629
Hunasavadi	Sarojamma - W/O Siddalingappa	3046	Manually	66/*/1	0.08	0.03	Mango, Coconut, Other	100	3	Surface	Rainfed/ Well	0	0.03	Private Land	76.0427	12.3629
Hunasavadi	Nilavati S/O Late HK Venkategowda	3047	Manually	66/*/1	0.08	0.03	Mango, Coconut, Other	100	3	Surface	Rainfed/ Well	0	0.03	Private Land	76.0427	12.3629
Hunasavadi	Thayamma Co H M Govindegowda	3048	Manually	66/*/1	0.16	0.06	Mango, Coconut, Other	100	6	Surface	Rainfed/ Well	0	0.06	Private Land	76.0427	12.3629
Hunasavadi	Vijayalakshmi Co. Late Mylarashetty. -	3049	Manually	67/*/1	0.31	0.11	Mango, Coconut, Other	100	12	Surface	Rainfed/ Well	0	0.11	Private Land	76.0427	12.3629
Hunasavadi	Parvathamma W/O Late .Nagachari	3050	Manually	67/*/2	0.01	0.00	Mango, Coconut, Other	100	0	Surface	Rainfed/ Well	0	0.00	Private Land	76.0427	12.3629
Hunasavadi	Manjula W/O Late Mahadeva	3051	Manually	68/*/*	0.67	0.23	Mango, Coconut, Other	100	27	Surface	Rainfed/ Well	0	0.23	Private Land	76.0427	12.3629



Village Name	Farmer Name:	Farmer Code	Rate Type (Manually/Machinery)	Survey No:	Total Area (Ha.)	Proposed Area (Ha.)	Activity/Model/Plant/Crop Name :	Number of Plants Per Ha	No. of plants	Method of Irrigation (Drip/Ring/Surface)	Source of Irrigation (Canal/Rainfed/Well)	Area as per Type Of Land (Ha.)		Ownership of Land (Community Land/ Private Land/Other Land)	Latitude (Deg-Min-Sec)	Longitude (Deg-Min-Sec)
												Waste Land	Cultivable			
Hunasavadi	Puttarajegowda - S/O Marigouda	3052	Manually	68/*/*	0.40	0.14	Mango, Coconut, Other	100	16	Surface	Rainfed/ Well	0	0.14	Private Land	76.0427	12.3629
Hunasavadi	Puttaswamichari. S/O Late Nagachari, Hunasavadi	3053	Manually	69/*/1	0.31	0.11	Mango, Coconut, Other	100	12	Surface	Rainfed/ Well	0	0.11	Private Land	76.0427	12.3629
Hunasavadi	Manjula W/O Late Mahadeva	3054	Manually	69/*/2	0.91	0.32	Mango, Coconut, Other	100	36	Surface	Rainfed/ Well	0	0.32	Private Land	76.0427	12.3629
Hunasavadi	Gowramma Co. Late .Subbachar	3055	Manually	69/*/3	0.15	0.05	Mango, Coconut, Other	100	6	Surface	Rainfed/ Well	0	0.05	Private Land	76.0427	12.3629
Hunasavadi	Shivanna. S/O Late Nagachari, Hunsawadi	3056	Manually	69/*/4	0.25	0.09	Mango, Coconut, Other	100	10	Surface	Rainfed/ Well	0	0.09	Private Land	76.0427	12.3629
Hunasavadi	Ningachari s/o Annaiahchari	3057	Manually	69/*/5	0.31	0.11	Mango, Coconut, Other	100	12	Surface	Rainfed/ Well	0	0.11	Private Land	76.0427	12.3629
Hunasavadi	Shivanna. S/O Late Nagachari, Hunsawadi	3058	Manually	69/*/6	0.10	0.04	Mango, Coconut, Other	100	4	Surface	Rainfed/ Well	0	0.04	Private Land	76.0427	12.3629
Hunasavadi	Chethana Shiva Rudra W / o Krishna Kumar. -	3059	Manually	70/*/1	0.09	0.03	Mango, Coconut, Other	100	4	Surface	Rainfed/ Well	0	0.03	Private Land	76.0343	12.3696
Hunasavadi	H B Nataraju S/O Basavanna	3060	Manually	70/*/10A	0.40	0.14	Mango, Coconut, Other	100	16	Surface	Rainfed/ Well	0	0.14	Private Land	76.0343	12.3696
Hunasavadi	Shivannegowda S/O Appannegowda	3061	Manually	70/*/10B	0.25	0.09	Mango, Coconut, Other	100	10	Surface	Rainfed/ Well	0	0.09	Private Land	76.0343	12.3696
Hunasavadi	Gowramma w/o basavanna	3062	Manually	70/*/11	0.13	0.05	Mango, Coconut, Other	100	5	Surface	Rainfed/ Well	0	0.05	Private Land	76.0343	12.3696
Hunasavadi	Gowramma w/o basavanna	3063	Manually	70/*/12	0.12	0.04	Mango, Coconut, Other	100	5	Surface	Rainfed/ Well	0	0.04	Private Land	76.0343	12.3696
Hunasavadi	Chethana Shiva Rudra W / o Krishna Kumar. -	3064	Manually	70/*/2	0.11	0.04	Mango, Coconut, Other	100	4	Surface	Rainfed/ Well	0	0.04	Private Land	76.0343	12.3696
Hunasavadi	Chethana Shiva Rudra W / o Krishna Kumar. -	3065	Manually	70/*/3	0.11	0.04	Mango, Coconut, Other	100	4	Surface	Rainfed/ Well	0	0.04	Private Land	76.0343	12.3696
Hunasavadi	Chethana Shiva Rudra W / o Krishna Kumar. -	3066	Manually	70/*/4	0.08	0.03	Mango, Coconut, Other	100	3	Surface	Rainfed/ Well	0	0.03	Private Land	76.0343	12.3696
Hunasavadi	Shivannegowda S/O Appannegowda	3067	Manually	70/*/5	0.22	0.08	Mango, Coconut, Other	100	9	Surface	Rainfed/ Well	0	0.08	Private Land	76.0343	12.3696
Hunasavadi	Shivannegowda S/O Appannegowda	3068	Manually	70/*/6	0.17	0.06	Mango, Coconut, Other	100	7	Surface	Rainfed/ Well	0	0.06	Private Land	76.0343	12.3696
Hunasavadi	Rajegowda S/O Boregowda. -	3069	Manually	70/*/7	0.20	0.07	Mango, Coconut, Other	100	8	Surface	Rainfed/ Well	0	0.07	Private Land	76.0343	12.3696
Hunasavadi	Gowramma W/O Late Basavanna	3070	Manually	70/*/8	0.42	0.15	Mango, Coconut, Other	100	17	Surface	Rainfed/ Well	0	0.15	Private Land	76.0343	12.3696
Hunasavadi	Gowramma W/O Late Basavanna	3071	Manually	70/*/9	0.60	0.21	Mango, Coconut, Other	100	24	Surface	Rainfed/ Well	0	0.21	Private Land	76.0343	12.3696
Hunasavadi	Manjunatha.P R S/O P.C.Ratnakar. -	3072	Manually	71/*/1	0.48	0.17	Mango, Coconut, Other	101	19	Surface	Rainfed/ Well	0	0.17	Private Land	76.0343	12.3696
Hunasavadi	Sharadamma - W/O H Narayana	3073	Manually	71/*/2	0.00	0.00	Mango, Coconut, Other	102	0	Surface	Rainfed/ Well	0	0.00	Private Land	76.0343	12.3696
Hunasavadi	Govindegowda S/O Late Sanjeevegowda -	3074	Manually	71/*/2	0.40	0.14	Mango, Coconut, Other	103	16	Surface	Rainfed/ Well	0	0.14	Private Land	76.0343	12.3696
Hunasavadi	Prakash S/O Late Venkategowda	3075	Manually	71/*/2	0.40	0.14	Mango, Coconut, Other	100	16	Surface	Rainfed/ Well	0	0.14	Private Land	76.0343	12.3696
Hunasavadi	H.T. Nagaraju S/O H P Thimmagowda	3076	Manually	71/*/3	0.40	0.14	Mango, Coconut, Other	100	16	Surface	Rainfed/ Well	0	0.14	Private Land	76.0343	12.3696
Hunasavadi	Chaluvaiiah s/o Chaluvaiiah	3077	Manually	72/*/*	0.32	0.11	Mango, Coconut, Other	100	13	Surface	Rainfed/ Well	0	0.11	Private Land	76.0343	12.3696
Hunasavadi	Savitramma W/O Late Mahadeva	3078	Manually	73/*/1	0.85	0.30	Mango, Coconut, Other	100	34	Surface	Rainfed/ Well	0	0.30	Private Land	76.0343	12.3696
Hunasavadi	Gopala - S/O Late Thamegowda	3079	Manually	73/*/2	0.85	0.30	Mango, Coconut, Other	100	34	Surface	Rainfed/ Well	0	0.30	Private Land	76.0343	12.3696
Hunasavadi	Chethana Shiva Rudra W / o Krishna Kumar. -	3080	Manually	74/*/1	0.51	0.18	Mango, Coconut, Other	100	20	Surface	Rainfed/ Well	0	0.18	Private Land	76.0343	12.3696
Hunasavadi	Mahadeva - S/O Ankappa	3081	Manually	74/*/2	0.62	0.22	Mango, Coconut, Other	100	25	Surface	Rainfed/ Well	0	0.22	Private Land	76.0343	12.3696
Hunasavadi	Prakash S/O Late Venkategowda	3082	Manually	75/*/1	0.57	0.20	Mango, Coconut, Other	100	23	Surface	Rainfed/ Well	0	0.20	Private Land	76.0343	12.3696
Hunasavadi	H.T.Nagaraju S/O H.P.Timmgowda	3083	Manually	75/*/2	0.57	0.20	Mango, Coconut, Other	100	23	Surface	Rainfed/ Well	0	0.20	Private Land	76.0343	12.3696
Hunasavadi	Govindegowda. S/O Sanjeevegowda	3084	Manually	75/*/3	0.57	0.20	Mango, Coconut, Other	100	23	Surface	Rainfed/ Well	0	0.20	Private Land	76.0343	12.3696
Hunasavadi	Sharadamma - W/O Narayana Gowda	3085	Manually	75/*/4	0.23	0.08	Mango, Coconut, Other	100	9	Surface	Rainfed/ Well	0	0.08	Private Land	76.0343	12.3696
Hunasavadi	Sharamma Co Narayanegowda	3086	Manually	75/*/5	0.34	0.12	Mango, Coconut, Other	100	14	Surface	Rainfed/ Well	0	0.12	Private Land	76.0343	12.3696
Hunasavadi	Devaki Co. HT Rajegowda. -	3087	Manually	76/*/1	0.78	0.27	Mango, Coconut, Other	100	31	Surface	Rainfed/ Well	0	0.27	Private Land	76.0330	12.3663
Hunasavadi	Prakash S/O Late Venkategowda	3088	Manually	76/*/2	0.15	0.05	Mango, Coconut, Other	100	6	Surface	Rainfed/ Well	0	0.05	Private Land	76.0330	12.3663
Hunasavadi	Lalithamma W/O Late H P Thimmagowda	3089	Manually	76/*/3	0.23	0.08	Mango, Coconut, Other	100	9	Surface	Rainfed/ Well	0	0.08	Private Land	76.0330	12.3663
Hunasavadi	Prakash S/O Late Venkategowda	3090	Manually	76/*/4	0.08	0.03	Mango, Coconut, Other	100	3	Surface	Rainfed/ Well	0	0.03	Private Land	76.0330	12.3663

Village Name	Farmer Name:	Farmer Code	Rate Type (Manually/Machinery)	Survey No:	Total Area (Ha.)	Proposed Area (Ha.)	Activity/Model/Plant/Crop Name :	Number of Plants Per Ha	No. of plants	Method of Irrigation (Drip/Ring/Surface)	Source of Irrigation (Canal/Rainfed/Well)	Area as per Type Of Land (Ha.)		Ownership of Land (Community Land/ Private Land/Other Land)	Latitude (Deg-Min-Sec)	Longitude (Deg-Min-Sec)
												Waste Land	Cultivable			
Hunasavadi	Sharadamma Co. Late H. H. Narayana	3091	Manually	76*/5	0.08	0.03	Mango, Coconut, Other	100	3	Surface	Rainfed/ Well	0	0.03	Private Land	76.0330	12.3663
Hunasavadi	Govindegowda. S/O Sanjeevegowda	3092	Manually	76*/6	0.23	0.08	Mango, Coconut, Other	100	9	Surface	Rainfed/ Well	0	0.08	Private Land	76.0330	12.3663
Hunasavadi	Sharadamma Late H. H. Narayana	3093	Manually	76*/7	0.15	0.05	Mango, Coconut, Other	100	6	Surface	Rainfed/ Well	0	0.05	Private Land	76.0330	12.3663
Hunasavadi	Gopala - S/O Late Thamegowda	3094	Manually	77*/1	0.22	0.08	Mango, Coconut, Other	100	9	Surface	Rainfed/ Well	0	0.08	Private Land	76.0277	12.3624
Hunasavadi	H T Rajegowda - S/O Late Thamegowda	3095	Manually	77*/1	0.21	0.07	Mango, Coconut, Other	100	8	Surface	Rainfed/ Well	0	0.07	Private Land	76.0258	12.3622
Hunasavadi	Savitramma W/O Late Mahadeva	3096	Manually	77*/1	0.21	0.07	Mango, Coconut, Other	100	8	Surface	Rainfed/ Well	0	0.07	Private Land	76.0395	12.3622
Hunasavadi	Gowramma - W/O Late Shyamegowda	3097	Manually	77*/2	0.82	0.29	Mango, Coconut, Other	100	33	Surface	Rainfed/ Well	0	0.29	Private Land	76.0274	12.3608
Hunasavadi	Shruthi Late Kantharaju	3098	Manually	77*/3	0.82	0.29	Mango, Coconut, Other	100	33	Surface	Rainfed/ Well	0	0.29	Private Land	76.0310	12.3617
Hunasavadi	H P Rani Late H R Subramanya	3099	Manually	78*/1	0.41	0.14	Mango, Coconut, Other	100	16	Surface	Rainfed/ Well	0	0.14	Private Land	76.0419	12.3617
Hunasavadi	H P Rani Late H R Subramanya	3100	Manually	78*/2	0.60	0.21	Mango, Coconut, Other	100	24	Surface	Rainfed/ Well	0	0.21	Private Land	76.0319	12.3612
Hunasavadi	H P Rani Late H R Subramanya	3101	Manually	78*/3	0.27	0.09	Mango, Coconut, Other	100	11	Surface	Rainfed/ Well	0	0.09	Private Land	76.0391	12.3620
Hunasavadi	Nagaraju S/O Ramegowda	3102	Manually	78*/4	0.41	0.14	Mango, Coconut, Other	100	16	Surface	Rainfed/ Well	0	0.14	Private Land	76.0422	12.3615
Hunasavadi	Nagaraju S/O Ramegowda	3103	Manually	78*/5	0.59	0.21	Mango, Coconut, Other	100	24	Surface	Rainfed/ Well	0	0.21	Private Land	76.0388	12.3615
Hunasavadi	Kamamma Co. Putrajegowda	3104	Manually	79*/*	0.49	0.17	Mango, Coconut, Other	100	20	Surface	Rainfed/ Well	0	0.17	Private Land	76.0353	12.3613
Hunasavadi	Kumara S/O Shivalinga Gowda	3105	Manually	8*/*	1.55	0.54	Mango, Coconut, Other	100	62	Surface	Rainfed/ Well	0	0.54	Private Land	76.0403	12.3619
Hunasavadi	Sameevullah Khan S/O Ghaffar Khan. -	3106	Manually	80*/1	0.88	0.31	Mango, Coconut, Other	100	35	Surface	Rainfed/ Well	0	0.31	Private Land	76.0263	12.3615
Hunasavadi	Kallamma - Koh Thagadegowda	3107	Manually	80*/2	1.08	0.38	Mango, Coconut, Other	100	43	Surface	Rainfed/ Well	0	0.38	Private Land	76.0376	12.3617
Hunasavadi	Samevullah Khan S/O Gafar Khan. -	3108	Manually	80*/3	0.22	0.08	Mango, Coconut, Other	100	9	Surface	Rainfed/ Well	0	0.08	Private Land	76.0289	12.3605
Hunasavadi	Samevullah Khan S/O Ghaffar Khan. -	3109	Manually	80*/4	0.30	0.11	Mango, Coconut, Other	100	12	Surface	Rainfed/ Well	0	0.11	Private Land	76.0259	12.3605
Hunasavadi	Gowramma - w/o Subbachari	3110	Manually	81*/*	0.99	0.35	Mango, Coconut, Other	100	40	Surface	Rainfed/ Well	0	0.35	Private Land	76.0338	12.3604
Hunasavadi	Gopala - S/O Late Thamegowda	3111	Manually	82*/*	0.35	0.12	Mango, Coconut, Other	100	14	Surface	Rainfed/ Well	0	0.12	Private Land	76.0338	12.3604
Hunasavadi	HT Rajegowda - S/O Late Thamegowda	3112	Manually	82*/*	0.35	0.12	Mango, Coconut, Other	100	14	Surface	Rainfed/ Well	0	0.12	Private Land	76.0338	12.3604
Hunasavadi	Savitramma W/O Late Mahadeva	3113	Manually	82*/*	0.36	0.13	Mango, Coconut, Other	100	14	Surface	Rainfed/ Well	0	0.13	Private Land	76.0338	12.3604
Hunasavadi	Gopala - S/O Late Thamegowda	3114	Manually	83*/*	0.55	0.19	Mango, Coconut, Other	100	22	Surface	Rainfed/ Well	0	0.19	Private Land	76.0338	12.3604
Hunasavadi	H T Rajegowda - S/O Late Thamegowda	3115	Manually	83*/*	0.55	0.19	Mango, Coconut, Other	100	22	Surface	Rainfed/ Well	0	0.19	Private Land	76.0338	12.3604
Hunasavadi	Savitramma W/O Late Mahadeva	3116	Manually	83*/*	0.55	0.19	Mango, Coconut, Other	100	22	Surface	Rainfed/ Well	0	0.19	Private Land	76.0338	12.3604
Hunasavadi	Lakshamma - W/O Sannegowda	3117	Manually	85*/1A	0.20	0.07	Mango, Coconut, Other	100	8	Surface	Rainfed/ Well	0	0.07	Private Land	76.0338	12.3604
Hunasavadi	Radhamma - W/O Basavaraju	3118	Manually	85*/1A	0.20	0.07	Mango, Coconut, Other	100	8	Surface	Rainfed/ Well	0	0.07	Private Land	76.0338	12.3604
Hunasavadi	Putamma - W/O Thimmagowda	3119	Manually	85*/1B	0.16	0.06	Mango, Coconut, Other	100	6	Surface	Rainfed/ Well	0	0.06	Private Land	76.0338	12.3604
Hunasavadi	Putamma - W/O Thimmagowda	3120	Manually	85*/1C	0.04	0.01	Mango, Coconut, Other	100	2	Surface	Rainfed/ Well	0	0.01	Private Land	76.0338	12.3604
Hunasavadi	NAGAMMA w/onH P NAGARAJU	3121	Manually	85*/2	0.26	0.09	Mango, Coconut, Other	100	10	Surface	Rainfed/ Well	0	0.09	Private Land	76.0338	12.3604
Hunasavadi	Mylarshetti -	3122	Manually	85*/3	0.18	0.06	Mango, Coconut, Other	100	7	Surface	Rainfed/ Well	0	0.06	Private Land	76.0338	12.3604
Hunasavadi	Raju - S/O Mallappa	3123	Manually	85*/4A	0.11	0.04	Mango, Coconut, Other	100	4	Surface	Rainfed/ Well	0	0.04	Private Land	76.0338	12.3604
Hunasavadi	Indrakumar HE S/O Ishwar	3124	Manually	85*/4A	0.11	0.04	Mango, Coconut, Other	100	4	Surface	Rainfed/ Well	0	0.04	Private Land	76.0338	12.3604
Hunasavadi	Ch. E. Shetty - S/O Mylarshetti	3125	Manually	85*/4B	0.23	0.08	Mango, Coconut, Other	100	9	Surface	Rainfed/ Well	0	0.08	Private Land	76.0338	12.3604
Hunasavadi	Laxamma Co K M Ramashetti	3126	Manually	85*/5	0.22	0.08	Mango, Coconut, Other	100	9	Surface	Rainfed/ Well	0	0.08	Private Land	76.0338	12.3604
Hunasavadi	Nanjundegowda - S/O Mallappa	3127	Manually	85*/6	0.06	0.02	Mango, Coconut, Other	100	2	Surface	Rainfed/ Well	0	0.02	Private Land	76.0338	12.3604
Hunasavadi	Gowramma Co Subbachari	3128	Manually	86*/1	0.07	0.02	Mango, Coconut, Other	100	3	Surface	Rainfed/ Well	0	0.02	Private Land	76.0338	12.3604
Hunasavadi	Parvathamma W/O Late .Nagachari	3129	Manually	86*/1	0.07	0.02	Mango, Coconut, Other	100	3	Surface	Rainfed/ Well	0	0.02	Private Land	76.0338	12.3604

Village Name	Farmer Name:	Farmer Code	Rate Type (Manually/Machinery)	Survey No:	Total Area (Ha.)	Proposed Area (Ha.)	Activity/Model/Plant/Crop Name :	Number of Plants Per Ha	No. of plants	Method of Irrigation (Drip/Ring/Surface)	Source of Irrigation (Canal/Rainfed/Well)	Area as per Type Of Land (Ha.)		Ownership of Land (Community Land/ Private Land/Other Land)	Latitude (Deg-Min-Sec)	Longitude (Deg-Min-Sec)
												Waste Land	Cultivable			
Hunasavadi	Mylarshetti -	3130	Manually	86/*2	0.13	0.05	Mango, Coconut, Other	100	5	Surface	Rainfed/ Well	0	0.05	Private Land	76.0338	12.3604
Hunasavadi	Nanjundegowda - S/O Mallappa	3131	Manually	86/*3	0.05	0.02	Mango, Coconut, Other	100	2	Surface	Rainfed/ Well	0	0.02	Private Land	76.0338	12.3604
Hunasavadi	Puttasomachari - S/O Nanjappachari	3132	Manually	86/*3	0.08	0.03	Mango, Coconut, Other	100	3	Surface	Rainfed/ Well	0	0.03	Private Land	76.0338	12.3604
Hunasavadi	Mylarshetti -	3133	Manually	86/*4	0.11	0.04	Mango, Coconut, Other	100	4	Surface	Rainfed/ Well	0	0.04	Private Land	76.0338	12.3604
Hunasavadi	H K Ramachandra -	3134	Manually	87/**	1.46	0.51	Mango, Coconut, Other	100	58	Surface	Rainfed/ Well	0	0.51	Private Land	76.0338	12.3604
Hunasavadi	Nagamma S . - S/O H.B. Govindegowda	3135	Manually	88/*1	0.44	0.15	Mango, Coconut, Other	100	18	Surface	Rainfed/ Well	0	0.15	Private Land	76.0335	12.3626
Hunasavadi	Putaswamy S/O Late "Annegowda	3136	Manually	88/*2	0.38	0.13	Mango, Coconut, Other	100	15	Surface	Rainfed/ Well	0	0.13	Private Land	76.0335	12.3626
Hunasavadi	H.A. Puttaswami S/O Late . Annegowda	3137	Manually	88/*3	0.19	0.07	Mango, Coconut, Other	100	8	Surface	Rainfed/ Well	0	0.07	Private Land	76.0335	12.3626
Hunasavadi	Rajegowda S/O Boregowda. -	3138	Manually	88/*4	0.06	0.02	Mango, Coconut, Other	100	2	Surface	Rainfed/ Well	0	0.02	Private Land	76.0335	12.3626
Hunasavadi	Rajegowda S/O Boregowda. -	3139	Manually	88/*5	0.06	0.02	Mango, Coconut, Other	100	2	Surface	Rainfed/ Well	0	0.02	Private Land	76.0335	12.3626
Hunasavadi	H.A. Puttaswami S/O Late . Annegowda	3140	Manually	88/*6	0.11	0.04	Mango, Coconut, Other	100	4	Surface	Rainfed/ Well	0	0.04	Private Land	76.0335	12.3626
Hunasavadi	H.A. Puttaswami S/O Late . Annegowda	3141	Manually	88/*7	0.78	0.27	Mango, Coconut, Other	100	31	Surface	Rainfed/ Well	0	0.27	Private Land	76.0335	12.3626
Hunasavadi	H, r. Rajawardhan S/O H.D. Rajendra, Nandhinathur Punsavadi Record .	3142	Manually	89/*1	0.84	0.29	Mango, Coconut, Other	100	34	Surface	Rainfed/ Well	0	0.29	Private Land	76.0344	12.3623
Hunasavadi	Putaswamy S/O Late "Annegowda	3143	Manually	89/*2	0.59	0.21	Mango, Coconut, Other	100	24	Surface	Rainfed/ Well	0	0.21	Private Land	76.0344	12.3623
Hunasavadi	H, r. Rajawardhan S/O H.D. Rajendra, Nandhinathur Punsavadi Record .	3144	Manually	89/*3	0.31	0.11	Mango, Coconut, Other	100	12	Surface	Rainfed/ Well	0	0.11	Private Land	76.0344	12.3623
Hunasavadi	Radhamma Co Kantaraju	3145	Manually	89/2/*	0.30	0.11	Mango, Coconut, Other	100	12	Surface	Rainfed/ Well	0	0.11	Private Land	76.0344	12.3623
Hunasavadi	Annayya S/O Boregowda	3146	Manually	89/2/*	0.29	0.10	Mango, Coconut, Other	100	12	Surface	Rainfed/ Well	0	0.10	Private Land	76.0344	12.3623
Hunasavadi	H, r. Rajawardhan S/O H.D. Rajendra, Nandhinathur Punsavadi Record .	3147	Manually	90/**	2.12	0.74	Mango, Coconut, Other	100	85	Surface	Rainfed/ Well	0	0.74	Private Land	76.0405	12.3606
Hunasavadi	H C Nandish - S/O H M Channabasappa	3148	Manually	91/*1	0.46	0.16	Mango, Coconut, Other	100	18	Surface	Rainfed/ Well	0	0.16	Private Land	76.0384	12.3608
Hunasavadi	H C Rajasekhara - S/O H M Channabasappa	3149	Manually	91/*2	0.12	0.04	Mango, Coconut, Other	100	5	Surface	Rainfed/ Well	0	0.04	Private Land	76.0368	12.3605
Hunasavadi	H C Nandisha - S/O H M Channabasappa	3150	Manually	92/*1	1.00	0.35	Mango, Coconut, Other	100	40	Surface	Rainfed/ Well	0	0.35	Private Land	76.0395	12.3599
Hunasavadi	H C Rajasekhara - S/O H M Channabasappa	3151	Manually	92/*2	0.45	0.16	Mango, Coconut, Other	100	18	Surface	Rainfed/ Well	0	0.16	Private Land	76.0420	12.3603
Hunasavadi	Sri lata - W/O Poornachandra	3152	Manually	93/*1	0.41	0.14	Mango, Coconut, Other	100	16	Surface	Rainfed/ Well	0	0.14	Private Land	76.0358	12.3599
Hunasavadi	H C Rajasekhar -	3153	Manually	93/*2	1.00	0.35	Mango, Coconut, Other	100	40	Surface	Rainfed/ Well	0	0.35	Private Land	76.0382	12.3601
Hunasavadi	H C Rajasekhar - S/O H M Channabasappa	3154	Manually	94/**	2.00	0.70	Mango, Coconut, Other	100	80	Surface	Rainfed/ Well	0	0.70	Private Land	76.0360	12.3603
Hunasavadi	H C Rajasekhar - S/O H M Channabasappa	3155	Manually	95/*1	0.93	0.33	Mango, Coconut, Other	100	37	Surface	Rainfed/ Well	0	0.33	Private Land		
kundanahalli	Nagesh S/O Mallashetti	3156	Manually	10/**	0.11	0.04	Mango, Coconut, Other	100	4	Surface	Rainfed/ Well	0	0.04	Private Land	76.0320	12.3874
kundanahalli	K V Annappa S/O Venkategowda	3157	Manually	10/**	0.53	0.19	Mango, Coconut, Other	100	21	Surface	Rainfed/ Well	0	0.19	Private Land	76.0320	12.3874
kundanahalli	Yashodamma w/o K V Manjunatha	3158	Manually	10/**	0.53	0.19	Mango, Coconut, Other	100	21	Surface	Rainfed/ Well	0	0.19	Private Land	76.0320	12.3874
kundanahalli	Mahadevamma H B w/o m Late KV Dimesh Kumar	3159	Manually	10/**	0.54	0.19	Mango, Coconut, Other	100	22	Surface	Rainfed/ Well	0	0.19	Private Land	76.0320	12.3874
kundanahalli	Kangaswamy S/O Late Annayya Uruf Annegowda	3160	Manually	10/**	1.00	0.35	Mango, Coconut, Other	100	40	Surface	Rainfed/ Well	0	0.35	Private Land	76.0320	12.3874
kundanahalli	Narasayya - S/O Sannaiah	3161	Manually	10/**	1.00	0.35	Mango, Coconut, Other	100	40	Surface	Rainfed/ Well	0	0.35	Private Land	76.0320	12.3874
kundanahalli	Kavernamma w/o Late Thimmanayaka	3163	Manually	50/*1	0.40	0.14	Mango, Coconut, Other	100	16	Surface	Rainfed/ Well	0	0.14	Private Land	76.0274	12.3805
kundanahalli	Sundramma - w/o Swaminayaka	3164	Manually	50/*1	0.27	0.09	Mango, Coconut, Other	100	11	Surface	Rainfed/ Well	0	0.09	Private Land	76.0274	12.3805
kundanahalli	Sunita w/o Nagegowda	3165	Manually	50/*2	0.80	0.28	Mango, Coconut, Other	100	32	Surface	Rainfed/ Well	0	0.28	Private Land	76.0274	12.3805
kundanahalli	Kullgowda - S/O Urygowda	3166	Manually	50/*3	0.40	0.14	Mango, Coconut, Other	100	16	Surface	Rainfed/ Well	0	0.14	Private Land	76.0274	12.3805
kundanahalli	K S Kumara. - Late S/O . Subbegowda	3167	Manually	50/*4	0.40	0.14	Mango, Coconut, Other	100	16	Surface	Rainfed/ Well	0	0.14	Private Land	76.0274	12.3805
kundanahalli	Sundramma - w/o Swaminayaka	3168	Manually	51/**	0.13	0.05	Mango, Coconut, Other	100	5	Surface	Rainfed/ Well	0	0.05	Private Land	76.0312	12.3814
kundanahalli	Krishnanayaka S/O Rangaswaminayaka	3169	Manually	51/**	0.68	0.24	Mango, Coconut, Other	100	27	Surface	Rainfed/ Well	0	0.24	Private Land	76.0312	12.3814

Village Name	Farmer Name:	Farmer Code	Rate Type (Manually/Machinery)	Survey No:	Total Area (Ha.)	Proposed Area (Ha.)	Activity/Model/Plant/Crop Name :	Number of Plants Per Ha	No. of plants	Method of Irrigation (Drip/Ring/Surface)	Source of Irrigation (Canal/Rainfed/Well)	Area as per Type Of Land (Ha.)		Ownership of Land (Community Land/ Private Land/Other Land)	Latitude (Deg-Min-Sec)	Longitude (Deg-Min-Sec)
												Waste Land	Cultivable			
kundanahalli	Kavernamma w/o Thimmanayaka	3170	Manually	51/**	0.60	0.21	Mango, Coconut, Other	100	24	Surface	Rainfed/ Well	0	0.21	Private Land	76.0312	12.3814
kundanahalli	Kavernamma w/o Thimmanayaka	3171	Manually	51/**	0.80	0.28	Mango, Coconut, Other	100	32	Surface	Rainfed/ Well	0	0.28	Private Land	76.0312	12.3814
kundanahalli	Jayamma -	3172	Manually	51/**	0.40	0.14	Mango, Coconut, Other	100	16	Surface	Rainfed/ Well	0	0.14	Private Land	76.0312	12.3814
kundanahalli	Jayamma - w/o Late Nagaraju	3173	Manually	51/**	0.29	0.10	Mango, Coconut, Other	100	12	Surface	Rainfed/ Well	0	0.10	Private Land	76.0312	12.3814
kundanahalli	Sannathamgowda S/O Thimmagowda	3174	Manually	52/**	0.55	0.19	Mango, Coconut, Other	100	22	Surface	Rainfed/ Well	0	0.19	Private Land	76.0275	12.3843
kundanahalli	Venkategowda S/O Thimmagowda	3175	Manually	52/**	0.56	0.20	Mango, Coconut, Other	100	22	Surface	Rainfed/ Well	0	0.20	Private Land	76.0275	12.3843
kundanahalli	Venkatesha -	3176	Manually	52/**	0.20	0.07	Mango, Coconut, Other	100	8	Surface	Rainfed/ Well	0	0.07	Private Land	76.0275	12.3843
kundanahalli	PT Shivanna S/O Thimmagowda	3177	Manually	52/**	0.23	0.08	Mango, Coconut, Other	100	9	Surface	Rainfed/ Well	0	0.08	Private Land	76.0275	12.3843
kundanahalli	PT Nagegowda S/O Thimmagowda	3178	Manually	52/**	0.22	0.08	Mango, Coconut, Other	100	9	Surface	Rainfed/ Well	0	0.08	Private Land	76.0275	12.3843
kundanahalli	PT Rajegowda S/O Thimmagowda	3179	Manually	52/**	0.23	0.08	Mango, Coconut, Other	100	9	Surface	Rainfed/ Well	0	0.08	Private Land	76.0275	12.3843
kundanahalli	Puttegowda - S/O Thimmagowda	3180	Manually	54*/1	0.43	0.15	Mango, Coconut, Other	100	17	Surface	Rainfed/ Well	0	0.15	Private Land	76.0312	12.3814
kundanahalli	M.T. Subramanya S/O Thimmagowda	3181	Manually	54*/2	0.73	0.26	Mango, Coconut, Other	100	29	Surface	Rainfed/ Well	0	0.26	Private Land	76.0312	12.3814
kundanahalli	Revamma w/o Late K T Nagaraju	3182	Manually	54*/3	0.43	0.15	Mango, Coconut, Other	100	17	Surface	Rainfed/ Well	0	0.15	Private Land	76.0312	12.3814
kundanahalli	Minakshamma S/O HP Thimmagowda	3183	Manually	54*/4	0.73	0.26	Mango, Coconut, Other	100	29	Surface	Rainfed/ Well	0	0.26	Private Land	76.0312	12.3814
kundanahalli	Kalayya S/O Kambayya	3184	Manually	55/**	0.80	0.28	Mango, Coconut, Other	100	32	Surface	Rainfed/ Well	0	0.28	Private Land	76.0285	12.3824
kundanahalli	Thamegowda - S/O Goudegowda	3185	Manually	55/**	1.60	0.56	Mango, Coconut, Other	100	64	Surface	Rainfed/ Well	0	0.56	Private Land	76.0285	12.3824
kundanahalli	Thamegowda - S/O Goudegowda	3186	Manually	55/**	1.50	0.53	Mango, Coconut, Other	100	60	Surface	Rainfed/ Well	0	0.53	Private Land	76.0285	12.3824
kundanahalli	Mennayya - S/O Siddaiah	3187	Manually	55/**	1.60	0.56	Mango, Coconut, Other	100	64	Surface	Rainfed/ Well	0	0.56	Private Land	76.0285	12.3824
kundanahalli	Ratnamma - w/o Srinivasa	3188	Manually	55/**	0.60	0.21	Mango, Coconut, Other	100	24	Surface	Rainfed/ Well	0	0.21	Private Land	76.0285	12.3824
kundanahalli	Ratnamma - w/o Srinivasa	3189	Manually	55/**	0.80	0.28	Mango, Coconut, Other	100	32	Surface	Rainfed/ Well	0	0.28	Private Land	76.0285	12.3824
kundanahalli	Ratnamma - D / O Kuntegowda	3190	Manually	55/**	0.80	0.28	Mango, Coconut, Other	100	32	Surface	Rainfed/ Well	0	0.28	Private Land	76.0285	12.3824
kundanahalli	Rangachari - S/O Kempachari	3191	Manually	55/**	1.60	0.56	Mango, Coconut, Other	100	64	Surface	Rainfed/ Well	0	0.56	Private Land	76.0285	12.3824
kundanahalli	H M Ramachandregowda - S/O Marigowda	3192	Manually	55/**	1.60	0.56	Mango, Coconut, Other	100	64	Surface	Rainfed/ Well	0	0.56	Private Land	76.0285	12.3824
kundanahalli	Sundaramma w/o m P D Lingaraju	3193	Manually	55/**	0.52	0.18	Mango, Coconut, Other	100	21	Surface	Rainfed/ Well	0	0.18	Private Land	76.0285	12.3824
kundanahalli	Mangegowda S/O Karigowda	3194	Manually	55/**	0.00	0.00	Mango, Coconut, Other	100	0	Surface	Rainfed/ Well	0	0.00	Private Land	76.0285	12.3824
kundanahalli	Sannamma - w/o Urygowda	3195	Manually	55/**	1.00	0.35	Mango, Coconut, Other	100	40	Surface	Rainfed/ Well	0	0.35	Private Land	76.0285	12.3824
kundanahalli	Sarojamma w/o Kandaswamy	3196	Manually	55/**	1.00	0.35	Mango, Coconut, Other	100	40	Surface	Rainfed/ Well	0	0.35	Private Land	76.0285	12.3824
kundanahalli	P D Lingaraju	3197	Manually	55/**	0.82	0.29	Mango, Coconut, Other	100	33	Surface	Rainfed/ Well	0	0.29	Private Land	76.0285	12.3824
kundanahalli	Chandragowda - S/O Malle gowda	3198	Manually	55/**	0.26	0.09	Mango, Coconut, Other	100	10	Surface	Rainfed/ Well	0	0.09	Private Land	76.0285	12.3824
kundanahalli	Siddaiah - S/O Belurayya	3199	Manually	55/**	1.00	0.35	Mango, Coconut, Other	100	40	Surface	Rainfed/ Well	0	0.35	Private Land	76.0285	12.3824
kundanahalli	Swaminaika - S/O Savalaiah	3200	Manually	55/**	0.80	0.28	Mango, Coconut, Other	100	32	Surface	Rainfed/ Well	0	0.28	Private Land	76.0285	12.3824
kundanahalli	Swamigowda - S/O Malle gowda	3201	Manually	55/**	0.27	0.09	Mango, Coconut, Other	100	11	Surface	Rainfed/ Well	0	0.09	Private Land	76.0285	12.3824
kundanahalli	H.B. Mahadevamma w/o . Late. K.V. Dimesh Kumar	3202	Manually	55/**	0.20	0.07	Mango, Coconut, Other	100	8	Surface	Rainfed/ Well	0	0.07	Private Land	76.0285	12.3824
kundanahalli	Rajanaika - S/O Late Kempaika	3203	Manually	55/**	0.60	0.21	Mango, Coconut, Other	100	24	Surface	Rainfed/ Well	0	0.21	Private Land	76.0285	12.3824
kundanahalli	Hanumantappa - S/O Ningappa	3204	Manually	55/**	0.54	0.19	Mango, Coconut, Other	100	22	Surface	Rainfed/ Well	0	0.19	Private Land	76.0285	12.3824
kundanahalli	Kumara S/O Subbegowda	3205	Manually	55/**	0.40	0.14	Mango, Coconut, Other	100	16	Surface	Rainfed/ Well	0	0.14	Private Land	76.0285	12.3824
kundanahalli	K.S. Kumara S/O Subbegowda	3206	Manually	55/**	0.40	0.14	Mango, Coconut, Other	100	16	Surface	Rainfed/ Well	0	0.14	Private Land	76.0285	12.3824
kundanahalli	Papanna - S/O Karyaiah	3207	Manually	55/**	0.40	0.14	Mango, Coconut, Other	100	16	Surface	Rainfed/ Well	0	0.14	Private Land	76.0285	12.3824
kundanahalli	Yalakkappachari S/O Rangachari	3208	Manually	55/**	0.30	0.11	Mango, Coconut, Other	100	12	Surface	Rainfed/ Well	0	0.11	Private Land	76.0285	12.3824

Village Name	Farmer Name:	Farmer Code	Rate Type (Manually/Machinery)	Survey No:	Total Area (Ha.)	Proposed Area (Ha.)	Activity/Model/Plant/Crop Name :	Number of Plants Per Ha	No. of plants	Method of Irrigation (Drip/Ring/Surface)	Source of Irrigation (Canal/Rainfed/Well)	Area as per Type Of Land (Ha.)		Ownership of Land (Community Land/ Private Land/Other Land)	Latitude (Deg-Min-Sec)	Longitude (Deg-Min-Sec)
												Waste Land	Cultivable			
kundanahalli	Srinivasachari S/O Rangachari	3209	Manually	55/*/*	0.20	0.07	Mango, Coconut, Other	100	8	Surface	Rainfed/ Well	0	0.07	Private Land	76.0285	12.3824
kundanahalli	K V Annappa Venkategowda S/O Venkategowda	3210	Manually	55/*/*	1.00	0.35	Mango, Coconut, Other	100	40	Surface	Rainfed/ Well	0	0.35	Private Land	76.0285	12.3824
kundanahalli	Yashodamma w/o K V Manjunatha	3211	Manually	55/*/*	1.00	0.35	Mango, Coconut, Other	100	40	Surface	Rainfed/ Well	0	0.35	Private Land	76.0285	12.3824
kundanahalli	Sannaraya S/O Kambayya	3212	Manually	55/*/*	0.80	0.28	Mango, Coconut, Other	100	32	Surface	Rainfed/ Well	0	0.28	Private Land	76.0285	12.3824
kundanahalli	Puttaraju s/o Kalaiah	3213	Manually	55/*/*	1.00	0.35	Mango, Coconut, Other	100	40	Surface	Rainfed/ Well	0	0.35	Private Land	76.0285	12.3824
kundanahalli	Ravi - S/O Ningappa	3214	Manually	55/*/*	0.53	0.19	Mango, Coconut, Other	100	21	Surface	Rainfed/ Well	0	0.19	Private Land	76.0285	12.3824
kundanahalli	Gowramma w/o Late Appajachari	3215	Manually	55/*/*	0.30	0.11	Mango, Coconut, Other	100	12	Surface	Rainfed/ Well	0	0.11	Private Land	76.0285	12.3824
kundanahalli	Kamalamma w/o Late Singraegowda	3216	Manually	55/*/*	1.25	0.44	Mango, Coconut, Other	100	50	Surface	Rainfed/ Well	0	0.44	Private Land	76.0285	12.3824
kundanahalli	Kamalamma w/o . Singrigowda	3217	Manually	55/*/*	0.71	0.25	Mango, Coconut, Other	100	28	Surface	Rainfed/ Well	0	0.25	Private Land	76.0285	12.3824
kundanahalli	Pasture -	3218	Manually	55/*/*	20.00	7.00	Mango, Coconut, Other	100	800	Surface	Rainfed/ Well	0	7.00	Private Land	76.0285	12.3824
kundanahalli	Vrishabhendra - S/O Ramappa	3219	Manually	56/*/1	0.03	0.01	Mango, Coconut, Other	100	1	Surface	Rainfed/ Well	0	0.01	Private Land	76.0285	12.3824
kundanahalli	Samigowda - S/O MalLate gowda	3220	Manually	56/*/1	0.60	0.21	Mango, Coconut, Other	100	24	Surface	Rainfed/ Well	0	0.21	Private Land	76.0285	12.3824
kundanahalli	Sharadamma w/o Govindegowda	3221	Manually	8/*/*	0.70	0.25	Mango, Coconut, Other	100	28	Surface	Rainfed/ Well	0	0.25	Private Land	76.0299	12.3858
kundanahalli	P K Ramaswamy S/O Kadegowda	3222	Manually	8/*/*	0.20	0.07	Mango, Coconut, Other	100	8	Surface	Rainfed/ Well	0	0.07	Private Land	76.0299	12.3858
kundanahalli	Manju S/O Govindegowda	3223	Manually	8/*/*	0.20	0.07	Mango, Coconut, Other	100	8	Surface	Rainfed/ Well	0	0.07	Private Land	76.0299	12.3858
kundanahalli	Jayamma w/o Late Purushottamma K P	3224	Manually	9/*/1	0.20	0.07	Mango, Coconut, Other	100	8	Surface	Rainfed/ Well	0	0.07	Private Land	76.0299	12.3858
kundanahalli	Asha w/o . Subramanya M T. -	3225	Manually	9/*/10	0.06	0.02	Mango, Coconut, Other	100	2	Surface	Rainfed/ Well	0	0.02	Private Land	76.0299	12.3858
kundanahalli	H P Sundara S/O puttegowda. - - Land	3226	Manually	9/*/11	0.08	0.03	Mango, Coconut, Other	100	3	Surface	Rainfed/ Well	0	0.03	Private Land	76.0299	12.3858
kundanahalli	H P Sundara S/O puttegowda. - - Land	3227	Manually	9/*/11	0.12	0.04	Mango, Coconut, Other	100	5	Surface	Rainfed/ Well	0	0.04	Private Land	76.0299	12.3858
kundanahalli	K P Dinesh S/O Puttegowda. -	3228	Manually	9/*/12	0.20	0.07	Mango, Coconut, Other	100	8	Surface	Rainfed/ Well	0	0.07	Private Land	76.0299	12.3858
kundanahalli	K. P. Srinivasa S/O Puttegowda. -	3229	Manually	9/*/13	0.12	0.04	Mango, Coconut, Other	100	5	Surface	Rainfed/ Well	0	0.04	Private Land	76.0299	12.3858
kundanahalli	N S Annappa S/O Late Somagowda. -	3230	Manually	9/*/14	0.07	0.02	Mango, Coconut, Other	100	3	Surface	Rainfed/ Well	0	0.02	Private Land	76.0299	12.3858
kundanahalli	Yashavantha K.M. S/O . Mallashetti. -	3231	Manually	9/*/2	0.20	0.07	Mango, Coconut, Other	100	8	Surface	Rainfed/ Well	0	0.07	Private Land	76.0299	12.3858
kundanahalli	Govindegowda S/O Papagowda	3232	Manually	9/*/3	0.36	0.13	Mango, Coconut, Other	100	14	Surface	Rainfed/ Well	0	0.13	Private Land	76.0299	12.3858
kundanahalli	Puttaraju - S/O Papagowda	3233	Manually	9/*/4	0.20	0.07	Mango, Coconut, Other	100	8	Surface	Rainfed/ Well	0	0.07	Private Land	76.0299	12.3858
kundanahalli	J.M. Shashikala w/o . K.V.Gnaneshwar- Bh.P.	3234	Manually	9/*/5	0.20	0.07	Mango, Coconut, Other	100	8	Surface	Rainfed/ Well	0	0.07	Private Land	76.0299	12.3858
kundanahalli	JM Shashikala S/O K V Ganeswara- Bh.P.	3235	Manually	9/*/6	0.20	0.07	Mango, Coconut, Other	100	8	Surface	Rainfed/ Well	0	0.07	Private Land	76.0299	12.3858
kundanahalli	Lalithamma MD w/o m Late K A Yaddappa	3236	Manually	9/*/7	0.20	0.07	Mango, Coconut, Other	100	8	Surface	Rainfed/ Well	0	0.07	Private Land	76.0299	12.3858
kundanahalli	Annegowda S/O Papegowda	3237	Manually	9/*/8	0.19	0.07	Mango, Coconut, Other	100	8	Surface	Rainfed/ Well	0	0.07	Private Land	76.0299	12.3858
Iylapura	Kullamma s/o Siddaiah	3238	Manually	1/*/*	1.13	0.40	Mango, Coconut, Other	100	45	Surface	Rainfed/ Well	0	0.40	Private Land	76.0218	12.3593
Iylapura	Sannappa Bin Lay Madhappa	3239	Manually	1/*/*	1.60	0.56	Mango, Coconut, Other	100	64	Surface	Rainfed/ Well	0	0.56	Private Land	76.0218	12.3593
Iylapura	Nibu Thomas bin. Kurien Thomas. -	3240	Manually	13/*/1	0.20	0.07	Mango, Coconut, Other	100	8	Surface	Rainfed/ Well	0	0.07	Private Land	76.0192	12.3583
Iylapura	Nibu Thomas bin. Kurien Thomas. -	3241	Manually	13/*/2	1.00	0.35	Mango, Coconut, Other	100	40	Surface	Rainfed/ Well	0	0.35	Private Land	76.0192	12.3583
Iylapura	Devamma - Kom Lay Kalya	3242	Manually	2/*/1	0.93	0.33	Mango, Coconut, Other	100	37	Surface	Rainfed/ Well	0	0.33	Private Land	76.0226	12.3619
Iylapura	Malligamma Co B P Malleswamy	3243	Manually	2/*/1	0.80	0.28	Mango, Coconut, Other	100	32	Surface	Rainfed/ Well	0	0.28	Private Land	76.0226	12.3619
Iylapura	Ningamma kom le venkategowda. -	3244	Manually	2/*/2	1.00	0.35	Mango, Coconut, Other	100	40	Surface	Rainfed/ Well	0	0.35	Private Land	76.0226	12.3619
Iylapura	Keerthi S. Bin sannaswamigowda	3245	Manually	2/*/3	0.40	0.14	Mango, Coconut, Other	100	16	Surface	Rainfed/ Well	0	0.14	Private Land	76.0226	12.3619
Iylapura	Akkamma Co. Lay Kalaiah	3246	Manually	21/*/*	0.41	0.14	Mango, Coconut, Other	100	16	Surface	Rainfed/ Well	0	0.14	Private Land	76.0212	12.3609
Iylapura	B C Viswanath bin Channegowda	3247	Manually	21/*/*	0.87	0.30	Mango, Coconut, Other	100	35	Surface	Rainfed/ Well	0	0.30	Private Land	76.0212	12.3609

Village Name	Farmer Name:	Farmer Code	Rate Type (Manually/Machinery)	Survey No:	Total Area (Ha.)	Proposed Area (Ha.)	Activity/Model/Plant/Crop Name :	Number of Plants Per Ha	No. of plants	Method of Irrigation (Drip/Ring/Surface)	Source of Irrigation (Canal/Rainfed/Well)	Area as per Type Of Land (Ha.)		Ownership of Land (Community Land/ Private Land/Other Land)	Latitude (Deg-Min-Sec)	Longitude (Deg-Min-Sec)
												Waste Land	Cultivable			
Iylapura	Narayana Bin Le Ramegowda	3248	Manually	21/*/*	0.95	0.33	Mango, Coconut, Other	100	38	Surface	Rainfed/ Well	0	0.33	Private Land	76.0212	12.3609
Iylapura	Sannaiah bin manikyam	3249	Manually	22/*/1	0.80	0.28	Mango, Coconut, Other	100	32	Surface	Rainfed/ Well	0	0.28	Private Land	76.0204	12.3596
Iylapura	Kamalamma - Co Lay. Krishna	3250	Manually	22/*/1	0.80	0.28	Mango, Coconut, Other	100	32	Surface	Rainfed/ Well	0	0.28	Private Land	76.0204	12.3596
Iylapura	Puttamma w/o Puttaiah	3252	Manually	22/*/2	0.40	0.14	Mango, Coconut, Other	100	16	Surface	Rainfed/ Well	0	0.14	Private Land	76.0204	12.3596
Iylapura	N, K. Ravikumara - Bin Kalyanamma	3253	Manually	22/*/2	0.40	0.14	Mango, Coconut, Other	100	16	Surface	Rainfed/ Well	0	0.14	Private Land	76.0204	12.3596
Iylapura	P. Puttaswamy - Bin Puttayya	3254	Manually	22/*/3	0.40	0.14	Mango, Coconut, Other	100	16	Surface	Rainfed/ Well	0	0.14	Private Land	76.0204	12.3596
Iylapura	N.K. Ravikumara - Bin Kalyanamma	3255	Manually	22/*/3	1.00	0.35	Mango, Coconut, Other	100	40	Surface	Rainfed/ Well	0	0.35	Private Land	76.0204	12.3596
Iylapura	P Puttaswamy - Bin Puttayya	3256	Manually	22/*/4	0.72	0.25	Mango, Coconut, Other	100	29	Surface	Rainfed/ Well	0	0.25	Private Land	76.0204	12.3596
Iylapura	Kanthamma Kom Lay Jaga	3257	Manually	3/*/1	0.20	0.07	Mango, Coconut, Other	100	8	Surface	Rainfed/ Well	0	0.07	Private Land	76.0243	12.3620
Iylapura	Rangashetti G J bin Jawarashetti. -	3258	Manually	3/*/3	1.67	0.58	Mango, Coconut, Other	100	67	Surface	Rainfed/ Well	0	0.58	Private Land	76.0243	12.3620
Iylapura	U B Rajegowda bin Bairappa	3259	Manually	3/*/4	0.43	0.15	Mango, Coconut, Other	100	17	Surface	Rainfed/ Well	0	0.15	Private Land	76.0243	12.3620
Iylapura	Karigowda bin Thimmgowda	3260	Manually	3/*/5	0.79	0.28	Mango, Coconut, Other	100	32	Surface	Rainfed/ Well	0	0.28	Private Land	76.0243	12.3620
Iylapura	Srinivasa Bin Lay Javaregowda	3261	Manually	3/*/6	0.69	0.24	Mango, Coconut, Other	100	28	Surface	Rainfed/ Well	0	0.24	Private Land	76.0243	12.3620
Iylapura	Basavaraju Bin Ningappa	3262	Manually	3/*/7	0.70	0.25	Mango, Coconut, Other	100	28	Surface	Rainfed/ Well	0	0.25	Private Land	76.0243	12.3620
Iylapura	N S Govindgowda Bin Lay Chelegowda	3263	Manually	3/*/8	0.70	0.25	Mango, Coconut, Other	100	28	Surface	Rainfed/ Well	0	0.25	Private Land	76.0243	12.3620
Iylapura	Leelavathi Co. Lay Satisha	3265	Manually	5/*/1	2.00	0.70	Mango, Coconut, Other	100	80	Surface	Rainfed/ Well	0	0.70	Private Land	76.0237	12.3592
Iylapura	Kumara Bin Lay.Narayanaswamy	3266	Manually	5/*/1	0.95	0.33	Mango, Coconut, Other	100	38	Surface	Rainfed/ Well	0	0.33	Private Land	76.0237	12.3592
Iylapura	Sannamma Bin Lay.Halagayya	3267	Manually	5/*/1	0.40	0.14	Mango, Coconut, Other	100	16	Surface	Rainfed/ Well	0	0.14	Private Land	76.0237	12.3592
Iylapura	Swami bin Hanumagowda	3268	Manually	5/*/1	0.80	0.28	Mango, Coconut, Other	100	32	Surface	Rainfed/ Well	0	0.28	Private Land	76.0237	12.3592
Iylapura	Kamalamma Co. H S Shivalingappa	3269	Manually	5/*/1	0.10	0.04	Mango, Coconut, Other	100	4	Surface	Rainfed/ Well	0	0.04	Private Land	76.0237	12.3592
Iylapura	K C Mahesh Bin Lay H M Chandrasekhar	3270	Manually	5/*/1	1.00	0.35	Mango, Coconut, Other	100	40	Surface	Rainfed/ Well	0	0.35	Private Land	76.0237	12.3592
Iylapura	Y R Puttarudrappa	3271	Manually	5/*/1	0.05	0.02	Mango, Coconut, Other	100	2	Surface	Rainfed/ Well	0	0.02	Private Land	76.0237	12.3592
Iylapura	Annaiyya bin lay halagayya	3272	Manually	5/*/1	0.15	0.05	Mango, Coconut, Other	100	6	Surface	Rainfed/ Well	0	0.05	Private Land	76.0237	12.3592
Iylapura	Annaiyya bin lay halagayya	3273	Manually	5/*/1	0.20	0.07	Mango, Coconut, Other	100	8	Surface	Rainfed/ Well	0	0.07	Private Land	76.0237	12.3592
Iylapura	Lakkamma Kom Javaraiah	3274	Manually	5/*/1	2.00	0.70	Mango, Coconut, Other	100	80	Surface	Rainfed/ Well	0	0.70	Private Land	76.0237	12.3592
Iylapura	Shivegowda - Bin Thamayya	3275	Manually	5/*/1	0.50	0.18	Mango, Coconut, Other	100	20	Surface	Rainfed/ Well	0	0.18	Private Land	76.0237	12.3592
Iylapura	Manju bin le Ramegowda. -	3276	Manually	5/*/3	0.91	0.32	Mango, Coconut, Other	100	36	Surface	Rainfed/ Well	0	0.32	Private Land	76.0237	12.3592
Iylapura	Manju bin le Ramegowda. -	3277	Manually	5/*/4	0.29	0.10	Mango, Coconut, Other	100	12	Surface	Rainfed/ Well	0	0.10	Private Land	76.0237	12.3592
mallinatapura	kapinigowda s/o shettigowda	3278	Manually	58/*/*	0.50	0.18	Mango, Coconut, Other	100	20	Surface	Rainfed/ Well	0	0.18	Private Land	76.0449	12.3623
mallinatapura	M S swamygowda s/o sannegowda	3279	Manually	58/*/*	0.40	0.14	Mango, Coconut, Other	100	16	Surface	Rainfed/ Well	0	0.14	Private Land	76.0449	12.3623
mallinatapura	yogesha s/o sannegowda	3280	Manually	58/*/*	0.34	0.12	Mango, Coconut, Other	100	14	Surface	Rainfed/ Well	0	0.12	Private Land	76.0449	12.3623
Belturu	BR Ganesha s/o Ramegowda. -	3283	Manually	7/*/1	1.00	0.35	Mango, Coconut, Other	100	40	Surface	Rainfed/ Well	0	0.35	Private Land	76.0399	12.3588
Belturu	BR Ganesha s/o Ramegowda. -	3284	Manually	7/*/2	0.23	0.08	Mango, Coconut, Other	100	9	Surface	Rainfed/ Well	0	0.08	Private Land	76.0399	12.3588
Belturu	Sanjeevayya - s/o Hanumanthayya	3285	Manually	8/*/1	0.41	0.14	Mango, Coconut, Other	100	16	Surface	Rainfed/ Well	0	0.14	Private Land	76.0406	12.3590
Belturu	Sannachikkamma w/o Lay.Hanumayya Uruf Paravaya	3286	Manually	8/*/2	0.26	0.09	Mango, Coconut, Other	100	10	Surface	Rainfed/ Well	0	0.09	Private Land	76.0406	12.3590
Belturu	Puttegowda s/o Lay Sannaputtaiah Uruf Chutnategowda	3287	Manually	9/*/1	0.36	0.13	Mango, Coconut, Other	100	14	Surface	Rainfed/ Well	0	0.13	Private Land	76.0411	12.3592
Belturu	Karamma Co.Lay.Tamegowda	3288	Manually	9/*/2	0.54	0.19	Mango, Coconut, Other	100	22	Surface	Rainfed/ Well	0	0.19	Private Land	76.0411	12.3592
Belturu	Mahadevamma w/o Rangayya	3289	Manually	10/*/*	0.38	0.13	Mango, Coconut, Other	100	15	Surface	Rainfed/ Well	0	0.13	Private Land	76.0416	12.3591
Belturu	Chikkayya - s/o Deayya	3290	Manually	10/*/*	0.38	0.13	Mango, Coconut, Other	100	15	Surface	Rainfed/ Well	0	0.13	Private Land	76.0416	12.3591

Village Name	Farmer Name:	Farmer Code	Rate Type (Manually/Machinery)	Survey No:	Total Area (Ha.)	Proposed Area (Ha.)	Activity/Model/Plant/Crop Name :	Number of Plants Per Ha	No. of plants	Method of Irrigation (Drip/Ring/Surface)	Source of Irrigation (Canal/Rainfed/Well)	Area as per Type Of Land (Ha.)		Ownership of Land (Community Land/ Private Land/Other Land)	Latitude (Deg-Min-Sec)	Longitude (Deg-Min-Sec)
												Waste Land	Cultivable			
Belturu	Mallappa s/o Mallappa	3291	Manually	12/*2	0.16	0.06	Mango, Coconut, Other	100	6	Surface	Rainfed/ Well	0	0.06	Private Land	76.0426	12.3596
Belturu	Ramegowda - s/o Sannegowda	3292	Manually	12/*2	0.16	0.06	Mango, Coconut, Other	100	6	Surface	Rainfed/ Well	0	0.06	Private Land	76.0426	12.3596
Belturu	Madappa s/o Puttappa	3293	Manually	12/*5	0.13	0.05	Mango, Coconut, Other	100	5	Surface	Rainfed/ Well	0	0.05	Private Land	76.0426	12.3596
Belturu	Annegowda -	3294	Manually	12/*6	0.23	0.08	Mango, Coconut, Other	100	9	Surface	Rainfed/ Well	0	0.08	Private Land	76.0426	12.3596
Belturu	P.G. Narasimhamoorthy s/o Lay. Govindayaya	3296	Manually	14/*1	0.20	0.07	Mango, Coconut, Other	100	8	Surface	Rainfed/ Well	0	0.07	Private Land	76.0445	12.3608
Belturu	Nagesh - s/o Subbegowda	3297	Manually	15/*1	0.31	0.11	Mango, Coconut, Other	100	12	Surface	Rainfed/ Well	0	0.11	Private Land	76.0442	12.3607
Belturu	Doddappa Gowda - s/o Lakkegowda	3298	Manually	16/*2	0.14	0.05	Mango, Coconut, Other	100	6	Surface	Rainfed/ Well	0	0.05	Private Land	76.0441	12.3606
Belturu	Thayamma w/o Devegowda	3299	Manually	17/**	0.44	0.15	Mango, Coconut, Other	100	18	Surface	Rainfed/ Well	0	0.15	Private Land	76.0439	12.3604
Belturu	Chandrasekhar B H s/o Hanumagowda Bellator -	3300	Manually	18/**	0.48	0.17	Mango, Coconut, Other	100	19	Surface	Rainfed/ Well	0	0.17	Private Land	76.0438	12.3603
Belturu	Javaraya s/o Devayya	3301	Manually	19/*1	0.27	0.09	Mango, Coconut, Other	100	11	Surface	Rainfed/ Well	0	0.09	Private Land	76.0452	12.3609
Belturu	B S Rajegowda - s/o P Sanjeeve Gowda	3302	Manually	20/*1	0.46	0.16	Mango, Coconut, Other	100	18	Surface	Rainfed/ Well	0	0.16	Private Land	76.0436	12.3602
Belturu	Jawamma - Coom Puttegowda	3304	Manually	22/**	0.93	0.33	Mango, Coconut, Other	100	37	Surface	Rainfed/ Well	0	0.33	Private Land	76.0451	12.3606
Belturu	Hanuma - s/o Sanjeeva	3305	Manually	23/**	0.28	0.10	Mango, Coconut, Other	100	11	Surface	Rainfed/ Well	0	0.10	Private Land	76.0451	12.3606
Belturu	B.S Rajegowda s/o Lay P. Sanjeevegowda. -	3306	Manually	24/**	0.78	0.27	Mango, Coconut, Other	100	31	Surface	Rainfed/ Well	0	0.27	Private Land	76.0451	12.3606
Kamanahalli	H.T.Nagaraju s/o H.P.Timmegowda	3307	Manually	20/*2	0.50	0.18	Mango, Coconut, Other	100	20	Surface	Rainfed/ Well	0	0.18	Private Land	76.0257	12.3700
Kamanahalli	Govindegowda s/o Late Sanjeevegowda -	3308	Manually	20/*3	0.10	0.04	Mango, Coconut, Other	100	4	Surface	Rainfed/ Well	0	0.04	Private Land	76.0257	12.3700
Kamanahalli	Sharadamma w/o .L.H.Narayana	3309	Manually	22/*1	0.47	0.16	Mango, Coconut, Other	100	19	Surface	Rainfed/ Well	0	0.16	Private Land	76.0257	12.3700
Kamanahalli	H S Suresh s/o Late Swamigowda	3310	Manually	22/*3	0.31	0.11	Mango, Coconut, Other	100	12	Surface	Rainfed/ Well	0	0.11	Private Land	76.0257	12.3700
Kamanahalli	Govinda s/o HP Tammegowda Uruf Tamegowda -	3311	Manually	22/*4	0.32	0.11	Mango, Coconut, Other	100	13	Surface	Rainfed/ Well	0	0.11	Private Land	76.0257	12.3700
Kamanahalli	Sarojamma w/o Late Siddhalingappa	3312	Manually	23/*1	0.16	0.06	Mango, Coconut, Other	100	6	Surface	Rainfed/ Well	0	0.06	Private Land	76.0257	12.3700
Kamanahalli	Lalithamma w/o Late H P Thimmagowda	3313	Manually	23/*1	0.47	0.16	Mango, Coconut, Other	100	19	Surface	Rainfed/ Well	0	0.16	Private Land	76.0257	12.3700
Kamanahalli	Lakshamma - w/o . H P Thimmagowda	3314	Manually	23/*1	0.50	0.18	Mango, Coconut, Other	100	20	Surface	Rainfed/ Well	0	0.18	Private Land	76.0257	12.3700
Kamanahalli	Sarojamma w/o Late Siddhalingappa	3315	Manually	23/*2	0.50	0.18	Mango, Coconut, Other	100	20	Surface	Rainfed/ Well	0	0.18	Private Land		
Kamanahalli	H M Puttarajegowda - s/o Marigowda	3316	Manually	24/*1	0.25	0.09	Mango, Coconut, Other	100	10	Surface	Rainfed/ Well	0	0.09	Private Land	76.0260	12.3683
Kamanahalli	M.K. Sarojamma w/o . Late .H.K.Krishna	3317	Manually	24/*2	0.25	0.09	Mango, Coconut, Other	100	10	Surface	Rainfed/ Well	0	0.09	Private Land	76.0260	12.3683
Kamanahalli	H M Govindegowda - s/o Marigowda	3318	Manually	25/*1	0.23	0.08	Mango, Coconut, Other	100	9	Surface	Rainfed/ Well	0	0.08	Private Land	76.0266	12.3684
Kamanahalli	Swamigowda - s/o Tammegowda	3319	Manually	25/*2	0.70	0.25	Mango, Coconut, Other	100	28	Surface	Rainfed/ Well	0	0.25	Private Land	76.0266	12.3684
Kamanahalli	Bhjegowda - s/o Rangegowda	3320	Manually	26/*1	0.08	0.03	Mango, Coconut, Other	100	3	Surface	Rainfed/ Well	0	0.03	Private Land	76.0270	12.3682
Kamanahalli	Bhjegowda - s/o Rangegowda	3321	Manually	26/*2	0.44	0.15	Mango, Coconut, Other	100	18	Surface	Rainfed/ Well	0	0.15	Private Land	76.0270	12.3682
Kamanahalli	Bhjegowda - s/o Rangegowda	3322	Manually	26/*3	0.04	0.01	Mango, Coconut, Other	100	2	Surface	Rainfed/ Well	0	0.01	Private Land	76.0270	12.3682
Kamanahalli	Sarojamma - w/o Marigowda	3323	Manually	26/*4	0.44	0.15	Mango, Coconut, Other	100	18	Surface	Rainfed/ Well	0	0.15	Private Land	76.0270	12.3682
Kamanahalli	Neelavathi w/o . Late Sannegowda	3324	Manually	27/*1	1.21	0.42	Mango, Coconut, Other	100	48	Surface	Rainfed/ Well	0	0.42	Private Land	76.0273	12.3674
Kamanahalli	Hombalamma w/o Late Hanumegowda	3325	Manually	27/*2	0.41	0.14	Mango, Coconut, Other	100	16	Surface	Rainfed/ Well	0	0.14	Private Land	76.0273	12.3674
Kamanahalli	Dasaregowda - s/o Tammegowda	3326	Manually	28/**	0.29	0.10	Mango, Coconut, Other	100	12	Surface	Rainfed/ Well	0	0.10	Private Land	76.0261	12.3676
Kamanahalli	Dasaregowda - s/o Thamegowda	3327	Manually	29/*1	1.77	0.62	Mango, Coconut, Other	100	71	Surface	Rainfed/ Well	0	0.62	Private Land	76.0258	12.3667
Kamanahalli	Srinivasa. -Late s/o. Ramegowda	3328	Manually	29/*2	0.40	0.14	Mango, Coconut, Other	100	16	Surface	Rainfed/ Well	0	0.14	Private Land	76.0258	12.3667
Kamanahalli	Puttamma w/o Thammegowda	3329	Manually	30/*1	1.20	0.42	Mango, Coconut, Other	100	48	Surface	Rainfed/ Well	0	0.42	Private Land	76.0269	12.3662
Kamanahalli	Bhagyamma s/o Thamegowda	3330	Manually	30/*2	0.50	0.18	Mango, Coconut, Other	100	20	Surface	Rainfed/ Well	0	0.18	Private Land	76.0269	12.3662
Kamanahalli	Shivanna s/o Kalyya. -	3331	Manually	30/*3	0.50	0.18	Mango, Coconut, Other	100	20	Surface	Rainfed/ Well	0	0.18	Private Land	76.0269	12.3662

Village Name	Farmer Name:	Farmer Code	Rate Type (Manually/Machinery)	Survey No:	Total Area (Ha.)	Proposed Area (Ha.)	Activity/Model/Plant/Crop Name :	Number of Plants Per Ha	No. of plants	Method of Irrigation (Drip/Ring/Surface)	Source of Irrigation (Canal/Rainfed/Well)	Area as per Type Of Land (Ha.)		Ownership of Land (Community Land/ Private Land/Other Land)	Latitude (Deg-Min-Sec)	Longitude (Deg-Min-Sec)
												Waste Land	Cultivable			
Kamanahalli	Shyalaja s/o Thamegowda	3332	Manually	30*/4	0.50	0.18	Mango, Coconut, Other	100	20	Surface	Rainfed/ Well	0	0.18	Private Land	76.0269	12.3662
Kamanahalli	Swamigowda - s/o Tammegowda	3333	Manually	31*/1	0.90	0.32	Mango, Coconut, Other	100	36	Surface	Rainfed/ Well	0	0.32	Private Land	76.0254	12.3654
Kamanahalli	B P Malleswamy - s/o Puttanyaya	3334	Manually	31*/1	0.80	0.28	Mango, Coconut, Other	100	32	Surface	Rainfed/ Well	0	0.28	Private Land	76.0254	12.3654
Kamanahalli	B.P. Malleswami s/o Late Puttannaiah	3335	Manually	31*/2	0.10	0.04	Mango, Coconut, Other	100	4	Surface	Rainfed/ Well	0	0.04	Private Land	76.0254	12.3654
Kamanahalli	B P Swami - s/o Puttannaiah	3336	Manually	32*/*	0.40	0.14	Mango, Coconut, Other	100	16	Surface	Rainfed/ Well	0	0.14	Private Land	76.0247	12.3652
Kamanahalli	B P Chandrappa - s/o Puttanyaya	3337	Manually	32*/*	0.50	0.18	Mango, Coconut, Other	100	20	Surface	Rainfed/ Well	0	0.18	Private Land	76.0247	12.3652
Kamanahalli	B P Shivanna - s/o Puttanyaya	3338	Manually	32*/*	0.20	0.07	Mango, Coconut, Other	100	8	Surface	Rainfed/ Well	0	0.07	Private Land	76.0247	12.3652
Kamanahalli	Krishnashetty s/o Late Puttashetti. -	3339	Manually	33*/1	0.47	0.16	Mango, Coconut, Other	100	19	Surface	Rainfed/ Well	0	0.16	Private Land	76.0260	12.3645
Kamanahalli	Ishvarayya - s/o Basavayya	3340	Manually	33*/2	0.00	0.00	Mango, Coconut, Other	100	0	Surface	Rainfed/ Well	0	0.00	Private Land	76.0260	12.3645
Kamanahalli	Radhamma w/o Kantaraju	3341	Manually	33*/3	1.20	0.42	Mango, Coconut, Other	100	48	Surface	Rainfed/ Well	0	0.42	Private Land	76.0260	12.3645
Kamanahalli	Ratnamma w/o Late Shivannashetty	3342	Manually	33*/4	0.47	0.16	Mango, Coconut, Other	100	19	Surface	Rainfed/ Well	0	0.16	Private Land	76.0260	12.3645
Kamanahalli	Jayamma w/o Late Nagesh	3343	Manually	34*/1	0.30	0.11	Mango, Coconut, Other	100	12	Surface	Rainfed/ Well	0	0.11	Private Land	76.0244	12.3646
Kamanahalli	B P Shivanna - s/o Puttanyaya	3344	Manually	34*/1	0.20	0.07	Mango, Coconut, Other	100	8	Surface	Rainfed/ Well	0	0.07	Private Land	76.0244	12.3646
Kamanahalli	Ravi - s/o Late .Basavaraju	3345	Manually	34*/1	0.70	0.25	Mango, Coconut, Other	100	28	Surface	Rainfed/ Well	0	0.25	Private Land	76.0244	12.3646
Kamanahalli	B R sannaiah s/o royayya	3346	Manually	34*/2	0.10	0.04	Mango, Coconut, Other	100	4	Surface	Rainfed/ Well	0	0.04	Private Land	76.0244	12.3646
Kamanahalli	Kadaramma w/o Late Lakshmaiah	3347	Manually	34*/3	0.10	0.04	Mango, Coconut, Other	100	4	Surface	Rainfed/ Well	0	0.04	Private Land	76.0244	12.3646
Kamanahalli	B R Dasayya s/o Raiyya	3348	Manually	4*/1	0.60	0.21	Mango, Coconut, Other	100	24	Surface	Rainfed/ Well	0	0.21	Private Land	76.0241	12.3660
Kamanahalli	Lakshamma w/o Rayaiah	3349	Manually	5*/1	0.40	0.14	Mango, Coconut, Other	100	16	Surface	Rainfed/ Well	0	0.14	Private Land	76.0248	12.3668
Kamanahalli	Karyayyya - s/o le kalaiah	3350	Manually	5*/1	0.30	0.11	Mango, Coconut, Other	100	12	Surface	Rainfed/ Well	0	0.11	Private Land	76.0248	12.3668
Kamanahalli	Karyayyya - s/o le kalaiah	3351	Manually	6*/*	0.20	0.07	Mango, Coconut, Other	100	8	Surface	Rainfed/ Well	0	0.07	Private Land	76.0249	12.3679
Bylakoppa	Veerabhadraiah s/o Sannahaida	3370	Manually	61*/1	1.30	0.46	Mango, Coconut, Other	100	52	Surface	Rainfed/ Well	0	0.46	Private Land	75.9912	12.4234
Bylakoppa	Gowramma w/o Late Govindgowda	3371	Manually	61*/2	1.10	0.39	Mango, Coconut, Other	100	44	Surface	Rainfed/ Well	0	0.39	Private Land	75.9912	12.4234
Bylakoppa	Shabrin Fatima w/o. Mahmoud Mohid Makki	3372	Manually	62*/*	0.60	0.21	Mango, Coconut, Other	100	24	Surface	Rainfed/ Well	0	0.21	Private Land	75.9902	12.4243
Bylakoppa	Gapur Khan s/o Hussain Khan	3373	Manually	64*/1A	0.50	0.18	Mango, Coconut, Other	100	20	Surface	Rainfed/ Well	0	0.18	Private Land	75.9916	12.4250
Bylakoppa	Manager Jayashree Tyksatel -	3374	Manually	64*/1B	0.09	0.03	Mango, Coconut, Other	100	4	Surface	Rainfed/ Well	0	0.03	Private Land	75.9916	12.4250
Bylakoppa	Sannaswami- s/o Melagurayya	3375	Manually	64*/1C	0.30	0.11	Mango, Coconut, Other	100	12	Surface	Rainfed/ Well	0	0.11	Private Land	75.9916	12.4250
Bylakoppa	Jayamma - w/o Annegowda	3376	Manually	64*/2	0.12	0.04	Mango, Coconut, Other	100	5	Surface	Rainfed/ Well	0	0.04	Private Land	75.9916	12.4250
Bylakoppa	B.S. Raju -	3377	Manually	64*/2	0.11	0.04	Mango, Coconut, Other	100	4	Surface	Rainfed/ Well	0	0.04	Private Land	75.9916	12.4250
Bylakoppa	Basavaraju s/o Late.BS Thamegowda	3378	Manually	64*/2	0.14	0.05	Mango, Coconut, Other	100	6	Surface	Rainfed/ Well	0	0.05	Private Land	75.9916	12.4250
Bylakoppa	B.S. Ramegowda -	3379	Manually	64*/2	0.10	0.04	Mango, Coconut, Other	100	4	Surface	Rainfed/ Well	0	0.04	Private Land	75.9916	12.4250
Bylakoppa	Gapur Khan s/o Hussain Khan	3380	Manually	64*/3	0.15	0.05	Mango, Coconut, Other	100	6	Surface	Rainfed/ Well	0	0.05	Private Land	75.9916	12.4250
Bylakoppa	B.S. Shivanna -	3381	Manually	64*/4	0.10	0.04	Mango, Coconut, Other	100	4	Surface	Rainfed/ Well	0	0.04	Private Land	75.9916	12.4250
Bylakoppa	B.R. Subramanya s/o Ramanasashetti-B.P.	3382	Manually	65*/1	1.05	0.37	Mango, Coconut, Other	100	42	Surface	Rainfed/ Well	0	0.37	Private Land	75.9897	12.4264
Bylakoppa	B.R. Mohan s/o Ramannashetti-B.P.	3383	Manually	65*/2	1.05	0.37	Mango, Coconut, Other	100	42	Surface	Rainfed/ Well	0	0.37	Private Land	75.9897	12.4264
Bylakoppa	P. Lokesha s/o Late. Puttappashetty	3384	Manually	66*/1	2.30	0.81	Mango, Coconut, Other	100	92	Surface	Rainfed/ Well	0	0.81	Private Land	75.9893	12.4273
Bylakoppa	Nagamma w/o Late Jawarappa	3385	Manually	66*/1	0.38	0.13	Mango, Coconut, Other	100	15	Surface	Rainfed/ Well	0	0.13	Private Land	75.9893	12.4273
Bylakoppa	P. Lokesha s/o Late. Puttappashetty	3386	Manually	66*/2	0.40	0.14	Mango, Coconut, Other	100	16	Surface	Rainfed/ Well	0	0.14	Private Land	75.9893	12.4273
Bylakoppa	Gowramma w/o Late B.T. Venkatesh	3387	Manually	66*/3	0.80	0.28	Mango, Coconut, Other	100	32	Surface	Rainfed/ Well	0	0.28	Private Land	75.9893	12.4273
Bylakoppa	Manjunatha B.S. s/o B J Sannappa	3388	Manually	66*/4	0.80	0.28	Mango, Coconut, Other	100	32	Surface	Rainfed/ Well	0	0.28	Private Land	75.9893	12.4273



Village Name	Farmer Name:	Farmer Code	Rate Type (Manually/Machinery)	Survey No:	Total Area (Ha.)	Proposed Area (Ha.)	Activity/Model/Plant/Crop Name :	Number of Plants Per Ha	No. of plants	Method of Irrigation (Drip/Ring/Surface)	Source of Irrigation (Canal/Rainfed/Well)	Area as per Type Of Land (Ha.)		Ownership of Land (Community Land/ Private Land/Other Land)	Latitude (Deg-Min-Sec)	Longitude (Deg-Min-Sec)
												Waste Land	Cultivable			
Bylakoppa	Rangaswami s/o Late.Thammaiahshetty	3389	Manually	67/*1	0.59	0.21	Mango, Coconut, Other	100	24	Surface	Rainfed/ Well	0	0.21	Private Land	75.9889	12.4283
Bylakoppa	Srinivasa s/o.Thammaiahshetty	3390	Manually	67/*2	0.49	0.17	Mango, Coconut, Other	100	20	Surface	Rainfed/ Well	0	0.17	Private Land	75.9889	12.4283
Bylakoppa	T Ramannashetti s/o Late.Thammaiahshetty	3391	Manually	67/*3	0.59	0.21	Mango, Coconut, Other	100	24	Surface	Rainfed/ Well	0	0.21	Private Land	75.9889	12.4283
Bylakoppa	Hemesh.LV s/o Venkatesha.L.B.	3392	Manually	67/*4	0.10	0.04	Mango, Coconut, Other	100	4	Surface	Rainfed/ Well	0	0.04	Private Land	75.9889	12.4283
Bylakoppa	P. Lokesh s/o Late. Puttappashetty	3393	Manually	68/*1	1.10	0.39	Mango, Coconut, Other	100	44	Surface	Rainfed/ Well	0	0.39	Private Land	75.9891	12.4288
Bylakoppa	Renuka w/o Late Nagendra B.S.	3394	Manually	68/*2	0.35	0.12	Mango, Coconut, Other	100	14	Surface	Rainfed/ Well	0	0.12	Private Land	75.9891	12.4288
Bylakoppa	B.S. Ananta - s/o Subbashetti	3395	Manually	68/*2	1.07	0.37	Mango, Coconut, Other	100	43	Surface	Rainfed/ Well	0	0.37	Private Land	75.9891	12.4288
Bylakoppa	Pasture -	3396	Manually	76/**	0.00	0.00	Mango, Coconut, Other	100	0	Surface	Rainfed/ Well	0	0.00	Private Land	75.9891	12.4295
Bylakoppa	Kuttayamma w/o Kalingegowda	3397	Manually	76/**	0.05	0.02	Mango, Coconut, Other	100	2	Surface	Rainfed/ Well	0	0.02	Private Land	75.9879	12.4295
Bylakoppa	Vijayalakshmi w/o. KV Vijesh	3398	Manually	76/**	1.10	0.39	Mango, Coconut, Other	100	44	Surface	Rainfed/ Well	0	0.39	Private Land	75.9879	12.4295
Doddahosuru	K. Sasidhara s/o Kalappa	3400	Manually	36/**	2.19	0.77	Mango, Coconut, Other	100	88	Surface	Rainfed/ Well	0	0.77	Private Land	75.9543	12.4351
Doddahosuru	Javarayya s/o Huchhaiah	3401	Manually	42/*1	1.10	0.39	Mango, Coconut, Other	100	44	Surface	Rainfed/ Well	0	0.39	Private Land	75.9534	12.4337
Doddahosuru	Javarayya s/o Huchhaiah	3402	Manually	42/*2	1.10	0.39	Mango, Coconut, Other	100	44	Surface	Rainfed/ Well	0	0.39	Private Land	75.9534	12.4337
Doddahosuru	Singaramma - w/o Kalyani	3403	Manually	43/*1	0.40	0.14	Mango, Coconut, Other	100	16	Surface	Rainfed/ Well	0	0.14	Private Land	75.9532	12.4327
Doddahosuru	Thimmayya s/o Late Huchhaiah	3404	Manually	43/*2	0.50	0.18	Mango, Coconut, Other	100	20	Surface	Rainfed/ Well	0	0.18	Private Land	75.9532	12.4327
Doddahosuru	Swami s/o Dasayya	3405	Manually	44/*1	0.34	0.12	Mango, Coconut, Other	100	14	Surface	Rainfed/ Well	0	0.12	Private Land	75.9535	12.4318
Doddahosuru	Thimmayya s/o Dasayya	3406	Manually	44/*2	0.34	0.12	Mango, Coconut, Other	100	14	Surface	Rainfed/ Well	0	0.12	Private Land	75.9535	12.4318
Doddahosuru	Krishnayya s/o Dasayya	3407	Manually	44/*3	0.30	0.11	Mango, Coconut, Other	100	12	Surface	Rainfed/ Well	0	0.11	Private Land	75.9535	12.4318
Doddahosuru	Lakshmaiah s/o Dasayya	3408	Manually	44/*4	0.40	0.14	Mango, Coconut, Other	100	16	Surface	Rainfed/ Well	0	0.14	Private Land	75.9535	12.4318
Doddahosuru	Rashid Khan. - s/o. Jayuruddin	3409	Manually	45/*1	0.17	0.06	Mango, Coconut, Other	100	7	Surface	Rainfed/ Well	0	0.06	Private Land	75.9521	12.4314
Doddahosuru	Lateef Khan. - s/o. Jayuruddin	3410	Manually	45/*2	0.17	0.06	Mango, Coconut, Other	100	7	Surface	Rainfed/ Well	0	0.06	Private Land	75.9521	12.4314
Doddahosuru	Zafar Khan. - s/o. Jayuruddin	3411	Manually	45/*3	0.17	0.06	Mango, Coconut, Other	100	7	Surface	Rainfed/ Well	0	0.06	Private Land	75.9521	12.4314
Doddahosuru	Nawab Khan. - s/o. Jayuruddin	3412	Manually	45/*4	0.19	0.07	Mango, Coconut, Other	100	8	Surface	Rainfed/ Well	0	0.07	Private Land	75.9521	12.4314
Doddahosuru	Khadar Khan. - s/o. Jayuruddin	3413	Manually	45/*5	0.18	0.06	Mango, Coconut, Other	100	7	Surface	Rainfed/ Well	0	0.06	Private Land	75.9521	12.4314
Doddahosuru	Yahya Khan. - s/o. Jayuruddin	3414	Manually	45/*6	0.17	0.06	Mango, Coconut, Other	100	7	Surface	Rainfed/ Well	0	0.06	Private Land	75.9521	12.4314
Doddahosuru	Kausar Bhanu s/o Late Amir Khan	3415	Manually	46/**	1.50	0.53	Mango, Coconut, Other	100	60	Surface	Rainfed/ Well	0	0.53	Private Land	75.9513	12.4311
Doddahosuru	Jubedabhi - w/o Ismail Khan	3416	Manually	47/**	1.50	0.53	Mango, Coconut, Other	100	60	Surface	Rainfed/ Well	0	0.53	Private Land	75.9506	12.4311
Doddahosuru	Shivamma w/o Late Mahadevappa	3417	Manually	48/*2	1.37	0.48	Mango, Coconut, Other	100	55	Surface	Rainfed/ Well	0	0.48	Private Land	75.9499	12.4311
Doddahosuru	Nagaraja - s/o Jawaraiah	3418	Manually	62/**	1.40	0.49	Mango, Coconut, Other	100	56	Surface	Rainfed/ Well	0	0.49	Private Land	75.9420	12.4319
Doddahosuru	D.T. Nagendra - s/o Late Thimmashetti	3419	Manually	62/**	1.20	0.42	Mango, Coconut, Other	100	48	Surface	Rainfed/ Well	0	0.42	Private Land	75.9420	12.4319
Doddahosuru	Channamma - w/o Nagappa	3420	Manually	62/**	0.20	0.07	Mango, Coconut, Other	100	8	Surface	Rainfed/ Well	0	0.07	Private Land	75.9420	12.4319
Doddahosuru	Ramanayaka s/o Late Huchhaiah	3421	Manually	62/**	1.40	0.49	Mango, Coconut, Other	100	56	Surface	Rainfed/ Well	0	0.49	Private Land	75.9420	12.4319
Doddahosuru	Allisab -	3422	Manually	62/**	1.50	0.53	Mango, Coconut, Other	100	60	Surface	Rainfed/ Well	0	0.53	Private Land	75.9420	12.4319
Doddahosuru	K R Ramashetti - s/o Ramashetti	3423	Manually	62/**	1.30	0.46	Mango, Coconut, Other	100	52	Surface	Rainfed/ Well	0	0.46	Private Land	75.9420	12.4319
Doddahosuru	Wahab - s/o Latip Saab	3424	Manually	62/**	0.70	0.25	Mango, Coconut, Other	100	28	Surface	Rainfed/ Well	0	0.25	Private Land	75.9420	12.4319
Doddahosuru	S B Varshabendra - s/o Basappa	3425	Manually	62/**	1.40	0.49	Mango, Coconut, Other	100	56	Surface	Rainfed/ Well	0	0.49	Private Land	75.9420	12.4319
Doddahosuru	Shahida Banu - w/o Nazir Saab	3426	Manually	62/**	1.13	0.40	Mango, Coconut, Other	100	45	Surface	Rainfed/ Well	0	0.40	Private Land	75.9420	12.4319
Doddahosuru	Sharpunisha - w/o Basha	3427	Manually	62/**	1.50	0.53	Mango, Coconut, Other	100	60	Surface	Rainfed/ Well	0	0.53	Private Land	75.9420	12.4319
Doddahosuru	C K Lakkayya s/o Kengeya	3428	Manually	62/**	1.40	0.49	Mango, Coconut, Other	100	56	Surface	Rainfed/ Well	0	0.49	Private Land	75.9420	12.4319

Village Name	Farmer Name:	Farmer Code	Rate Type (Manually/Machinery)	Survey No:	Total Area (Ha.)	Proposed Area (Ha.)	Activity/Model/Plant/Crop Name :	Number of Plants Per Ha	No. of plants	Method of Irrigation (Drip/Ring/Surface)	Source of Irrigation (Canal/Rainfed/Well)	Area as per Type Of Land (Ha.)		Ownership of Land (Community Land/ Private Land/Other Land)	Latitude (Deg-Min-Sec)	Longitude (Deg-Min-Sec)
												Waste Land	Cultivable			
Doddahosuru	Nagina Begum w/o. Basheer Ahmed	3429	Manually	62/*/*	1.00	0.35	Mango, Coconut, Other	100	40	Surface	Rainfed/ Well	0	0.35	Private Land	75.9420	12.4319
Doddahosuru	Dastagiri Khan s/o Gaus Khan	3430	Manually	62/*/*	0.40	0.14	Mango, Coconut, Other	100	16	Surface	Rainfed/ Well	0	0.14	Private Land	75.9420	12.4319
Doddahosuru	Ujanayisi	3431	Manually	62/*/*	1.00	0.35	Mango, Coconut, Other	100	40	Surface	Rainfed/ Well	0	0.35	Private Land	75.9420	12.4319
Doddahosuru	Kalaiah s/o Kalaiah	3432	Manually	62/*/*	0.63	0.22	Mango, Coconut, Other	100	25	Surface	Rainfed/ Well	0	0.22	Private Land	75.9420	12.4319
Giraguru	L. Anand - s/o Lingegowda- Earth.P	3433	Manually	21/*/1	0.32	0.11	Mango, Coconut, Other	100	13	Surface	Rainfed/ Well	0	0.11	Private Land	75.9677	12.4389
Giraguru	V R Leelavathi w/o LateL. Anand- Bh.P.	3434	Manually	21/*/2	1.90	0.67	Mango, Coconut, Other	100	76	Surface	Rainfed/ Well	0	0.67	Private Land	75.9677	12.4389
Giraguru	Supreeta V s/o LateB Veerabhadraya	3435	Manually	22/*/1	0.94	0.33	Mango, Coconut, Other	100	38	Surface	Rainfed/ Well	0	0.33	Private Land	75.9692	12.4398
Giraguru	V R Leelavathi w/o LateL. Anand- Bh.P.	3436	Manually	22/*/2	1.55	0.54	Mango, Coconut, Other	100	62	Surface	Rainfed/ Well	0	0.54	Private Land	75.9692	12.4398
Giraguru	Mujeeb K.S. - Bin. Sikander	3437	Manually	22/*/3	0.16	0.06	Mango, Coconut, Other	100	6	Surface	Rainfed/ Well	0	0.06	Private Land	75.9692	12.4398
Giraguru	Nagaraju s/o LateValiya Veerappa- The landlord	3438	Manually	24/*/1	0.76	0.27	Mango, Coconut, Other	100	30	Surface	Rainfed/ Well	0	0.27	Private Land	75.9699	12.4431
Giraguru	Chandira Gappu is Ganapathi s/o LateDevayya - Land	3439	Manually	24/*/10	0.60	0.21	Mango, Coconut, Other	100	24	Surface	Rainfed/ Well	0	0.21	Private Land	75.9699	12.4431
Giraguru	Shad Mohammed s/o Shahul Hamid Haji Amin	3440	Manually	24/*/2	1.20	0.42	Mango, Coconut, Other	100	48	Surface	Rainfed/ Well	0	0.42	Private Land	75.9699	12.4431
Giraguru	A.M. Kaverappa - s/o A.K. Muthanna	3441	Manually	24/*/3	1.20	0.42	Mango, Coconut, Other	100	48	Surface	Rainfed/ Well	0	0.42	Private Land	75.9699	12.4431
Giraguru	Faizan SM s/o SM Nazir. -	3443	Manually	24/*/5	0.07	0.02	Mango, Coconut, Other	100	3	Surface	Rainfed/ Well	0	0.02	Private Land	75.9699	12.4431
Giraguru	Harish K.S. - s/o Late Subbayya K.A.	3444	Manually	24/*/6	0.10	0.04	Mango, Coconut, Other	100	4	Surface	Rainfed/ Well	0	0.04	Private Land	75.9699	12.4431
Giraguru	Shivprakash N.E. - s/o Irappa- land.p.	3445	Manually	24/*/7	0.10	0.04	Mango, Coconut, Other	100	4	Surface	Rainfed/ Well	0	0.04	Private Land	75.9699	12.4431
Giraguru	Chandira Gappu is Ganapathi. - Late s/o. Devaiah	3446	Manually	24/*/8	0.21	0.07	Mango, Coconut, Other	100	8	Surface	Rainfed/ Well	0	0.07	Private Land	75.9699	12.4431
Giraguru	Chandira Gappu is Ganapathi. - Late s/o. Devaiah	3447	Manually	24/*/9	0.06	0.02	Mango, Coconut, Other	100	2	Surface	Rainfed/ Well	0	0.02	Private Land	75.9699	12.4431
Giraguru	K S Mujib s/o Sikandar	3448	Manually	25/*/1	0.03	0.01	Mango, Coconut, Other	100	1	Surface	Rainfed/ Well	0	0.01	Private Land	75.9706	12.4398
Giraguru	N. Saraswati - s/o Nagarathna	3449	Manually	25/*/1	0.59	0.21	Mango, Coconut, Other	100	24	Surface	Rainfed/ Well	0	0.21	Private Land	75.9706	12.4398
Giraguru	Suresh Uruf Suresh/ Kumar s/o Ganapathi. -	3450	Manually	25/*/1	0.08	0.03	Mango, Coconut, Other	100	3	Surface	Rainfed/ Well	0	0.03	Private Land	75.9706	12.4398
Giraguru	Saraswati w/o Late Nagarathna	3451	Manually	25/*/1	1.11	0.39	Mango, Coconut, Other	100	44	Surface	Rainfed/ Well	0	0.39	Private Land	75.9706	12.4398
Giraguru	HK Vishwanath s/o Karisiddappa	3452	Manually	25/*/10	0.09	0.03	Mango, Coconut, Other	100	4	Surface	Rainfed/ Well	0	0.03	Private Land	75.9706	12.4398
Giraguru	Mahmud Mansur s/o B S Mahmoud Ali. -	3453	Manually	25/*/12	0.20	0.07	Mango, Coconut, Other	100	8	Surface	Rainfed/ Well	0	0.07	Private Land	75.9706	12.4398
Giraguru	A.S. Nagaraju s/o Late Siddegowda	3454	Manually	25/*/2	0.10	0.04	Mango, Coconut, Other	100	4	Surface	Rainfed/ Well	0	0.04	Private Land	75.9706	12.4398
Giraguru	Rukmini w/o r. Babanna	3455	Manually	25/*/3	0.07	0.02	Mango, Coconut, Other	100	3	Surface	Rainfed/ Well	0	0.02	Private Land	75.9706	12.4398
Giraguru	Virendrakumar s/o Natulal	3456	Manually	25/*/4	0.05	0.02	Mango, Coconut, Other	100	2	Surface	Rainfed/ Well	0	0.02	Private Land	75.9706	12.4398
Giraguru	Dinesh Kumar s/o Natulal	3457	Manually	25/*/5	0.05	0.02	Mango, Coconut, Other	100	2	Surface	Rainfed/ Well	0	0.02	Private Land	75.9706	12.4398
Giraguru	Rukmini w/o r. Babanna	3458	Manually	25/*/6	0.07	0.02	Mango, Coconut, Other	100	3	Surface	Rainfed/ Well	0	0.02	Private Land	75.9706	12.4398
Giraguru	Pawan Kumar.D.R. s/o D. R. Raghuraj. - Land	3459	Manually	25/*/7	0.06	0.02	Mango, Coconut, Other	100	2	Surface	Rainfed/ Well	0	0.02	Private Land	75.9706	12.4398
Giraguru	T D Subramaniam s/o LateT S Devaiah	3460	Manually	25/*/8	0.20	0.07	Mango, Coconut, Other	100	8	Surface	Rainfed/ Well	0	0.07	Private Land	75.9706	12.4398
Giraguru	HK Vishwanath s/o Karisiddappa	3461	Manually	25/*/9	0.20	0.07	Mango, Coconut, Other	100	8	Surface	Rainfed/ Well	0	0.07	Private Land	75.9706	12.4398
Giraguru	Mujeeb K.S. s/o Sikander. -	3462	Manually	26/*/1	0.19	0.07	Mango, Coconut, Other	100	8	Surface	Rainfed/ Well	0	0.07	Private Land	75.9693	12.4378
Giraguru	Mujeeb K.S. s/o Sikander. -	3463	Manually	26/*/10	0.14	0.05	Mango, Coconut, Other	100	6	Surface	Rainfed/ Well	0	0.05	Private Land	75.9693	12.4378
Giraguru	B. Puttabasamma -	3464	Manually	26/*/11	0.22	0.08	Mango, Coconut, Other	100	9	Surface	Rainfed/ Well	0	0.08	Private Land	75.9693	12.4378
Giraguru	Mujeeb K.S. s/o Sikander. -	3465	Manually	26/*/2	0.21	0.07	Mango, Coconut, Other	100	8	Surface	Rainfed/ Well	0	0.07	Private Land	75.9693	12.4378
Giraguru	Supreeta V s/o Late B Veerabhadraya	3466	Manually	26/*/3A	1.00	0.35	Mango, Coconut, Other	100	40	Surface	Rainfed/ Well	0	0.35	Private Land	75.9693	12.4378
Giraguru	KP Kumar s/o Puttaswamy	3468	Manually	26/*/4	0.29	0.10	Mango, Coconut, Other	100	12	Surface	Rainfed/ Well	0	0.10	Private Land	75.9693	12.4378
Giraguru	Nagaraja s/o Muthurayyappa. -	3469	Manually	26/*/5	0.51	0.18	Mango, Coconut, Other	100	20	Surface	Rainfed/ Well	0	0.18	Private Land	75.9693	12.4378

Village Name	Farmer Name:	Farmer Code	Rate Type (Manually/Machinery)	Survey No:	Total Area (Ha.)	Proposed Area (Ha.)	Activity/Model/Plant/Crop Name :	Number of Plants Per Ha	No. of plants	Method of Irrigation (Drip/Ring/Surface)	Source of Irrigation (Canal/Rainfed/Well)	Area as per Type Of Land (Ha.)		Ownership of Land (Community Land/ Private Land/Other Land)	Latitude (Deg-Min-Sec)	Longitude (Deg-Min-Sec)
												Waste Land	Cultivable			
Giraguru	U.M. Laxmana. - s/o Unne Modaliyur	3470	Manually	26*/6	0.40	0.14	Mango, Coconut, Other	100	16	Surface	Rainfed/ Well	0	0.14	Private Land	75.9693	12.4378
Giraguru	Supreeta V s/o Lat eB Veerabhadraya	3471	Manually	26*/7	0.20	0.07	Mango, Coconut, Other	100	8	Surface	Rainfed/ Well	0	0.07	Private Land	75.9693	12.4378
Giraguru	U.M. Laxmana. - s/o Unne Modaliyur	3472	Manually	26*/8	0.40	0.14	Mango, Coconut, Other	100	16	Surface	Rainfed/ Well	0	0.14	Private Land	75.9693	12.4378
Giraguru	Mujeeb K.S. s/o Sikander. -	3473	Manually	26*/9	0.26	0.09	Mango, Coconut, Other	100	10	Surface	Rainfed/ Well	0	0.09	Private Land	75.9693	12.4378
Giraguru	P.S. Sanjeeva - s/o P.K. Shivappa	3474	Manually	28*/1	1.95	0.68	Mango, Coconut, Other	100	78	Surface	Rainfed/ Well	0	0.68	Private Land	75.9691	12.4360
Giraguru	P.S. Sanjeeva - s/o P.K. Shivappa	3475	Manually	28*/2	2.35	0.82	Mango, Coconut, Other	100	94	Surface	Rainfed/ Well	0	0.82	Private Land	75.9691	12.4360
Giraguru	P.S. Sanjeeva - s/o P.K. Shivappa	3476	Manually	28*/3	0.85	0.30	Mango, Coconut, Other	100	34	Surface	Rainfed/ Well	0	0.30	Private Land	75.9691	12.4360
Giraguru	Vinod Kumar .KG s/o Late Gopalarao	3479	Manually	30*/3	1.60	0.56	Mango, Coconut, Other	100	64	Surface	Rainfed/ Well	0	0.56	Private Land	75.9648	12.4364
Giraguru	Mahesh. s/o Late Rajasekharaiiah	3480	Manually	31*/1	0.60	0.21	Mango, Coconut, Other	100	24	Surface	Rainfed/ Well	0	0.21	Private Land	75.9615	12.4373
Giraguru	Raghu. s/o Late Rajasekharaiiah	3481	Manually	31*/1	0.60	0.21	Mango, Coconut, Other	100	24	Surface	Rainfed/ Well	0	0.21	Private Land	75.9615	12.4373
Giraguru	B. Shivakumar - s/o A. Basavarajayya	3482	Manually	31*/2	0.82	0.29	Mango, Coconut, Other	100	33	Surface	Rainfed/ Well	0	0.29	Private Land	75.9615	12.4373
Giraguru	B.B.Lokesh s/o Basappa	3483	Manually	32*/1	1.02	0.36	Mango, Coconut, Other	100	41	Surface	Rainfed/ Well	0	0.36	Private Land	75.9594	12.4367
Giraguru	Nawang Jumbo s/o Lob Sung Seering- Bh.P.	3484	Manually	32*/2	1.02	0.36	Mango, Coconut, Other	100	41	Surface	Rainfed/ Well	0	0.36	Private Land	75.9594	12.4367
Giraguru	Bekal Mohammed Sali s/o Abdul Ed Neer Raheem	3485	Manually	32*/3	1.02	0.36	Mango, Coconut, Other	100	41	Surface	Rainfed/ Well	0	0.36	Private Land	75.9594	12.4367
Giraguru	Mahadevamma w/o Basappa	3486	Manually	32*/4	1.02	0.36	Mango, Coconut, Other	100	41	Surface	Rainfed/ Well	0	0.36	Private Land	75.9594	12.4367
Giraguru	Pasture -	3487	Manually	33*/*	0.00	0.00	Mango, Coconut, Other	100	0	Surface	Rainfed/ Well	0	0.00	Private Land	75.9606	12.4348
Giraguru	Zakiyasidiki Bin	3490	Manually	33*/15	1.20	0.42	Mango, Coconut, Other	100	48	Surface	Rainfed/ Well	0	0.42	Private Land	75.9606	12.4348
Giraguru	Saiyanasidaki w/o	3491	Manually	33*/16	1.20	0.42	Mango, Coconut, Other	100	48	Surface	Rainfed/ Well	0	0.42	Private Land	75.9606	12.4348
Giraguru	K K Puttaraju	3492	Manually	33*/34	1.49	0.52	Mango, Coconut, Other	100	60	Surface	Rainfed/ Well	0	0.52	Private Land	75.9606	12.4348
Giraguru	Jawaramma - s/o Siddaiah	3493	Manually	63*/*	0.80	0.28	Mango, Coconut, Other	100	32	Surface	Rainfed/ Well	0	0.28	Private Land	75.9566	12.4333
Giraguru	Lakshamma - w/o Dasayya	3494	Manually	63*/*	0.80	0.28	Mango, Coconut, Other	100	32	Surface	Rainfed/ Well	0	0.28	Private Land	75.9566	12.4333
Giraguru	Channaiya - s/o Singraya	3495	Manually	63*/*	0.80	0.28	Mango, Coconut, Other	100	32	Surface	Rainfed/ Well	0	0.28	Private Land	75.9566	12.4333
Giraguru	Venkatayya -	3496	Manually	63*/*	0.80	0.28	Mango, Coconut, Other	100	32	Surface	Rainfed/ Well	0	0.28	Private Land	75.9566	12.4333
Giraguru	U A Shakti Alisha - S.M. Usman	3497	Manually	63*/*	0.80	0.28	Mango, Coconut, Other	100	32	Surface	Rainfed/ Well	0	0.28	Private Land	75.9566	12.4333
Giraguru	Sannamma- w/o Late Thoppayya	3498	Manually	63*/*	0.80	0.28	Mango, Coconut, Other	100	32	Surface	Rainfed/ Well	0	0.28	Private Land	75.9566	12.4333
Giraguru	Rangayya - s/o Doddaiiah	3499	Manually	63*/*	0.80	0.28	Mango, Coconut, Other	100	32	Surface	Rainfed/ Well	0	0.28	Private Land	75.9566	12.4333
Giraguru	Dasa - s/o Moodly	3500	Manually	63*/*	0.80	0.28	Mango, Coconut, Other	100	32	Surface	Rainfed/ Well	0	0.28	Private Land	75.9566	12.4333
Giraguru	Nanjayya s/o Subbayya	3501	Manually	63*/*	0.80	0.28	Mango, Coconut, Other	100	32	Surface	Rainfed/ Well	0	0.28	Private Land	75.9566	12.4333
Giraguru	Pasture -	3502	Manually	63*/*	0.80	0.28	Mango, Coconut, Other	100	32	Surface	Rainfed/ Well	0	0.28	Private Land	75.9566	12.4333
Giraguru	Pasture -	3503	Manually	63*/*	0.00	0.00	Mango, Coconut, Other	100	0	Surface	Rainfed/ Well	0	0.00	Private Land	75.9566	12.4333
Giraguru	Kala- s/o Singraya	3504	Manually	63*/26	0.80	0.28	Mango, Coconut, Other	100	32	Surface	Rainfed/ Well	0	0.28	Private Land	75.9566	12.4333
Giraguru	DC Jagadesha s/o Late D.T.Chikkanna	3505	Manually	93*/*	0.80	0.28	Mango, Coconut, Other	100	32	Surface	Rainfed/ Well	0	0.28	Private Land	75.9707	12.4414
Giraguru	D C Jagadesha s/o Late.D.T.Chikkanna	3506	Manually	93*/*	1.00	0.35	Mango, Coconut, Other	100	40	Surface	Rainfed/ Well	0	0.35	Private Land	75.9707	12.4414
Giraguru	Puttamma s/o Late Devaiah	3507	Manually	94*/*	0.50	0.18	Mango, Coconut, Other	100	20	Surface	Rainfed/ Well	0	0.18	Private Land	75.9586	12.4295
Giraguru	P.S. Sanjeeva - s/o P.K. Shivappa	3508	Manually	27*/1	1.60	0.56	Mango, Coconut, Other	100	64	Surface	Rainfed/ Well	0	0.56	Private Land	75.9695	12.4365
Giraguru	P.W. Motayya -	3509	Manually	12*/1	1.20	0.42	Mango, Coconut, Other	100	48	Surface	Rainfed/ Well	0	0.42	Private Land	75.9693	12.4459
Giraguru	Dr. Vishnu Prabhu. s/o Narasimha Prabhu	3510	Manually	12*/10	0.05	0.02	Mango, Coconut, Other	100	2	Surface	Rainfed/ Well	0	0.02	Private Land	75.9693	12.4459
Giraguru	JOHN GERALD LAWRENCE MENEZES S/O JOHN VICTOR MENEZES	3511	Manually	12*/11	0.07	0.02	Mango, Coconut, Other	100	3	Surface	Rainfed/ Well	0	0.02	Private Land	75.9693	12.4459
Giraguru	Santosh Sequera. s/o S.A. Salu	3512	Manually	12*/12	0.30	0.11	Mango, Coconut, Other	100	12	Surface	Rainfed/ Well	0	0.11	Private Land	75.9693	12.4459

Village Name	Farmer Name:	Farmer Code	Rate Type (Manually/Machinery)	Survey No:	Total Area (Ha.)	Proposed Area (Ha.)	Activity/Model/Plant/Crop Name :	Number of Plants Per Ha	No. of plants	Method of Irrigation (Drip/Ring/Surface)	Source of Irrigation (Canal/Rainfed/Well)	Area as per Type Of Land (Ha.)		Ownership of Land (Community Land/ Private Land/Other Land)	Latitude (Deg-Min-Sec)	Longitude (Deg-Min-Sec)
												Waste Land	Cultivable			
Giraguru	Santosh Sequera s/o S.A. Salu. -	3513	Manually	12/*2	0.45	0.16	Mango, Coconut, Other	100	18	Surface	Rainfed/ Well	0	0.16	Private Land	75.9693	12.4459
Giraguru	Santosh Sequera s/o S.A. Salu. -	3514	Manually	12/*3	0.34	0.12	Mango, Coconut, Other	100	14	Surface	Rainfed/ Well	0	0.12	Private Land	75.9693	12.4459
Giraguru	Saji s/o Achchan Kunji. - - Land	3515	Manually	12/*4	0.18	0.06	Mango, Coconut, Other	100	7	Surface	Rainfed/ Well	0	0.06	Private Land	75.9693	12.4459
Giraguru	S.A. Salu s/o Albert Sequera. - - Land	3516	Manually	12/*5	0.32	0.11	Mango, Coconut, Other	100	13	Surface	Rainfed/ Well	0	0.11	Private Land	75.9693	12.4459
Giraguru	Albert Krasta s/o Marcel Krasta. -	3517	Manually	12/*6	0.21	0.07	Mango, Coconut, Other	100	8	Surface	Rainfed/ Well	0	0.07	Private Land	75.9693	12.4459
Giraguru	Anthony D'Souza s/o David D'Souza. - - Land	3518	Manually	12/*7	0.40	0.14	Mango, Coconut, Other	100	16	Surface	Rainfed/ Well	0	0.14	Private Land	75.9693	12.4459
Giraguru	B Arun Poojary. s/o K S Poojary	3519	Manually	12/*8	0.18	0.06	Mango, Coconut, Other	100	7	Surface	Rainfed/ Well	0	0.06	Private Land	75.9693	12.4459
Giraguru	Denzel Fernandez. s/o M Fernandez	3520	Manually	12/*9	0.03	0.01	Mango, Coconut, Other	100	1	Surface	Rainfed/ Well	0	0.01	Private Land	75.9693	12.4459
Giraguru	Kanharaju s/o Doddaveerappa	3521	Manually	13/**	0.81	0.28	Mango, Coconut, Other	100	32	Surface	Rainfed/ Well	0	0.28	Private Land	75.9701	12.4455
Giraguru	Gowramma w/o L.A.V.Channaweerappa-B.P.	3522	Manually	14/*1	0.66	0.23	Mango, Coconut, Other	100	26	Surface	Rainfed/ Well	0	0.23	Private Land	75.9686	12.4447
Giraguru	Kanharaju s/o Doddaveerappa	3523	Manually	14/*2	0.76	0.27	Mango, Coconut, Other	100	30	Surface	Rainfed/ Well	0	0.27	Private Land	75.9686	12.4447
Giraguru	Gowramma w/o LAV Channaweerappa	3524	Manually	14/*3	0.00	0.00	Mango, Coconut, Other	100	0	Surface	Rainfed/ Well	0	0.00	Private Land	75.9686	12.4447
Giraguru	Kumara s/o Late Doddaveerappa	3525	Manually	14/*4	0.19	0.07	Mango, Coconut, Other	100	8	Surface	Rainfed/ Well	0	0.07	Private Land	75.9686	12.4447
Giraguru	Srilatha C w/o Shivdas	3526	Manually	23/*10	0.06	0.02	Mango, Coconut, Other	100	2	Surface	Rainfed/ Well	0	0.02	Private Land	75.9688	12.4413
Giraguru	KA Chandresh s/o P K Achchappa. - - Land	3527	Manually	23/*11	0.07	0.02	Mango, Coconut, Other	100	3	Surface	Rainfed/ Well	0	0.02	Private Land	75.9688	12.4413
Giraguru	Ibrahim s/o Sufi. -	3528	Manually	23/*12	0.02	0.01	Mango, Coconut, Other	100	1	Surface	Rainfed/ Well	0	0.01	Private Land	75.9688	12.4413
Giraguru	Ibrahim s/o Late Sufi. -	3529	Manually	23/*13	0.05	0.02	Mango, Coconut, Other	100	2	Surface	Rainfed/ Well	0	0.02	Private Land	75.9688	12.4413
Giraguru	Mujeeb K.S. Bin. Sikander. -	3530	Manually	23/*14	0.05	0.02	Mango, Coconut, Other	100	2	Surface	Rainfed/ Well	0	0.02	Private Land	75.9688	12.4413
Giraguru	Mujeeb K S. s/o Sikander	3531	Manually	23/*15	0.10	0.04	Mango, Coconut, Other	100	4	Surface	Rainfed/ Well	0	0.04	Private Land	75.9688	12.4413
Giraguru	Fahad P I. s/o Ibrahim	3532	Manually	23/*16	0.02	0.01	Mango, Coconut, Other	100	1	Surface	Rainfed/ Well	0	0.01	Private Land	75.9688	12.4413
Giraguru	Mujib bin. Sikander. -	3533	Manually	23/*2	0.04	0.01	Mango, Coconut, Other	100	2	Surface	Rainfed/ Well	0	0.01	Private Land	75.9688	12.4413
Giraguru	AM KAVERAPPA s/o A. K MUTANNA	3534	Manually	23/*3.	0.02	0.01	Mango, Coconut, Other	100	1	Surface	Rainfed/ Well	0	0.01	Private Land	75.9688	12.4413
Giraguru	P. Mahadevappa. s/o Late Puttaswamaih	3535	Manually	23/*4	0.03	0.01	Mango, Coconut, Other	100	1	Surface	Rainfed/ Well	0	0.01	Private Land	75.9688	12.4413
Giraguru	Manju s/o Gopalaiah	3536	Manually	23/*5	0.06	0.02	Mango, Coconut, Other	100	2	Surface	Rainfed/ Well	0	0.02	Private Land	75.9688	12.4413
Giraguru	SOMINI THOMAS w/o K. THOMAS	3537	Manually	23/*6	0.05	0.02	Mango, Coconut, Other	100	2	Surface	Rainfed/ Well	0	0.02	Private Land	75.9688	12.4413
Giraguru	Ibrahim s/o Late Sufi. -	3538	Manually	23/*7	0.04	0.01	Mango, Coconut, Other	100	2	Surface	Rainfed/ Well	0	0.01	Private Land	75.9688	12.4413
Giraguru	Shakina s/o K A Abbas & w/o Mukrambeg -	3539	Manually	23/*8	0.03	0.01	Mango, Coconut, Other	100	1	Surface	Rainfed/ Well	0	0.01	Private Land	75.9688	12.4413
Giraguru	Faizun. S.M. Bin. S.M. Nasir. -	3540	Manually	23/*9	0.16	0.06	Mango, Coconut, Other	100	6	Surface	Rainfed/ Well	0	0.06	Private Land	75.9688	12.4413
Guddenahalli	Tenzin Choder (Rigya Rinpoche) s/o L. saeeloeten	3541	Manually	1/**	3.91	1.37	Mango, Coconut, Other	100	156	Surface	Rainfed/ Well	0	1.37	Private Land	75.9734	12.4356
Guddenahalli	B.K. Rajagopal - s/o S Krishnappa	3542	Manually	11/**	0.90	0.32	Mango, Coconut, Other	100	36	Surface	Rainfed/ Well	0	0.32	Private Land	75.9775	12.4358
Guddenahalli	B Fatima M w/o Fayaz M Y. -	3543	Manually	11/**	1.22	0.43	Mango, Coconut, Other	100	49	Surface	Rainfed/ Well	0	0.43	Private Land	75.9775	12.4358
Guddenahalli	S. Pandian s/o M.S. Chokkalingam- Bho.P.	3544	Manually	11/**	1.53	0.54	Mango, Coconut, Other	100	61	Surface	Rainfed/ Well	0	0.54	Private Land	75.9775	12.4358
Guddenahalli	S. Sukkalingam s/o M.S. Chokkalingam- Bho P	3545	Manually	11/**	1.60	0.56	Mango, Coconut, Other	100	64	Surface	Rainfed/ Well	0	0.56	Private Land	75.9775	12.4358
Guddenahalli	Tejeninima s/o Siraftemba	3546	Manually	12/**	1.86	0.65	Mango, Coconut, Other	100	74	Surface	Rainfed/ Well	0	0.65	Private Land	75.9765	12.4344
Guddenahalli	M.E. Arshadapash - s/o M J Eman Khan	3547	Manually	12/**	2.58	0.90	Mango, Coconut, Other	100	103	Surface	Rainfed/ Well	0	0.90	Private Land	75.9765	12.4344
Guddenahalli	Tejeninima s/o Siraftemba	3548	Manually	13/*1	0.28	0.10	Mango, Coconut, Other	100	11	Surface	Rainfed/ Well	0	0.10	Private Land	75.9766	12.4337
Guddenahalli	Pamajarmekampa s/o luluzangsocampa	3549	Manually	13/*2	0.11	0.04	Mango, Coconut, Other	100	4	Surface	Rainfed/ Well	0	0.04	Private Land	75.9766	12.4337
Guddenahalli	B.K. Rajagopal -	3550	Manually	13/*3	0.73	0.26	Mango, Coconut, Other	100	29	Surface	Rainfed/ Well	0	0.26	Private Land	75.9766	12.4337
Guddenahalli	Lalithamma w/o Late Shivannashetty	3551	Manually	13/*4	0.08	0.03	Mango, Coconut, Other	100	3	Surface	Rainfed/ Well	0	0.03	Private Land	75.9766	12.4337

Village Name	Farmer Name:	Farmer Code	Rate Type (Manually/Machinery)	Survey No:	Total Area (Ha.)	Proposed Area (Ha.)	Activity/Model/Plant/Crop Name :	Number of Plants Per Ha	No. of plants	Method of Irrigation (Drip/Ring/Surface)	Source of Irrigation (Canal/Rainfed/Well)	Area as per Type Of Land (Ha.)		Ownership of Land (Community Land/ Private Land/Other Land)	Latitude (Deg-Min-Sec)	Longitude (Deg-Min-Sec)
												Waste Land	Cultivable			
Guddenahalli	Tejeninima s/o Siraftemba	3552	Manually	14/*/1	1.33	0.47	Mango, Coconut, Other	100	53	Surface	Rainfed/ Well	0	0.47	Private Land	75.9748	12.4331
Guddenahalli	Pamajarmekampa s/o luluzangsocampa	3553	Manually	14/*/2	0.41	0.14	Mango, Coconut, Other	100	16	Surface	Rainfed/ Well	0	0.14	Private Land	75.9748	12.4331
Guddenahalli	Tejeninima s/o Siraftemba	3554	Manually	15/*/1	1.00	0.35	Mango, Coconut, Other	100	40	Surface	Rainfed/ Well	0	0.35	Private Land	75.9749	12.4327
Guddenahalli	Tejeninima s/o Siraftemba	3555	Manually	15/*/1	0.20	0.07	Mango, Coconut, Other	100	8	Surface	Rainfed/ Well	0	0.07	Private Land	75.9749	12.4327
Guddenahalli	Pamajarmekampa s/o luluzangsocampa	3556	Manually	15/*/2	0.30	0.11	Mango, Coconut, Other	100	12	Surface	Rainfed/ Well	0	0.11	Private Land	75.9749	12.4327
Guddenahalli	Nam gal nundup s/o ujen serring- earth.p	3557	Manually	15/*/3	0.10	0.04	Mango, Coconut, Other	100	4	Surface	Rainfed/ Well	0	0.04	Private Land	75.9749	12.4327
Guddenahalli	B.K. Rajagopal - - Land.P.	3558	Manually	15/*/4	0.19	0.07	Mango, Coconut, Other	100	8	Surface	Rainfed/ Well	0	0.07	Private Land	75.9749	12.4327
Guddenahalli	D P Vishwanath. s/o Late ST Putraju	3559	Manually	16/*/1	0.64	0.22	Mango, Coconut, Other	100	26	Surface	Rainfed/ Well	0	0.22	Private Land	75.9766	12.4322
Guddenahalli	Namgala Nudup s/o Usain Serring- Bho.P.	3560	Manually	16/*/2	1.17	0.41	Mango, Coconut, Other	100	47	Surface	Rainfed/ Well	0	0.41	Private Land	75.9766	12.4322
Guddenahalli	Namyagala nudup s/o ujanee sering	3561	Manually	16/*/2	0.03	0.01	Mango, Coconut, Other	100	1	Surface	Rainfed/ Well	0	0.01	Private Land	75.9766	12.4322
Guddenahalli	D P Victory. s/o Late ST Puttaraju	3562	Manually	16/*/3	0.64	0.22	Mango, Coconut, Other	100	26	Surface	Rainfed/ Well	0	0.22	Private Land	75.9766	12.4322
Guddenahalli	D P Girisha. s/o Late ST Puttaraju	3563	Manually	16/*/4	0.64	0.22	Mango, Coconut, Other	100	26	Surface	Rainfed/ Well	0	0.22	Private Land	75.9766	12.4322
Guddenahalli	Chikkathayamma w/o Annaiahshetty	3564	Manually	17/*/1	2.80	0.98	Mango, Coconut, Other	100	112	Surface	Rainfed/ Well	0	0.98	Private Land	75.9793	12.4330
Guddenahalli	Ogen Yeshe s/o Bhujo. -	3565	Manually	17/*/2	0.44	0.15	Mango, Coconut, Other	100	18	Surface	Rainfed/ Well	0	0.15	Private Land	75.9793	12.4330
Guddenahalli	Kowsalyamma w/o B K Lakshminarayana	3566	Manually	17/*/3	0.94	0.33	Mango, Coconut, Other	100	38	Surface	Rainfed/ Well	0	0.33	Private Land	75.9793	12.4330
Guddenahalli	Namyagala nudup s/o ujanee sering	3567	Manually	17/*/4	0.80	0.28	Mango, Coconut, Other	100	32	Surface	Rainfed/ Well	0	0.28	Private Land	75.9793	12.4330
Guddenahalli	Jayanthi w/o Late Krishnashetty	3568	Manually	17/*/5	0.20	0.07	Mango, Coconut, Other	100	8	Surface	Rainfed/ Well	0	0.07	Private Land	75.9793	12.4330
Guddenahalli	Namyagala nudup s/o ujanee sering	3569	Manually	17/*/6	0.45	0.16	Mango, Coconut, Other	100	18	Surface	Rainfed/ Well	0	0.16	Private Land	75.9793	12.4330
Guddenahalli	Chikkathayamma w/o Annaiahshetty	3570	Manually	17/*/7	0.95	0.33	Mango, Coconut, Other	100	38	Surface	Rainfed/ Well	0	0.33	Private Land	75.9793	12.4330
Guddenahalli	G Shubha Devi w/o. G Sambha Shivarao. -	3571	Manually	18/*/*	4.54	1.59	Mango, Coconut, Other	100	182	Surface	Rainfed/ Well	0	1.59	Private Land	75.9831	12.4333
Guddenahalli	G Shubha Devi w/o G Shambha Shiva Rao	3572	Manually	19/*/*	3.49	1.22	Mango, Coconut, Other	100	140	Surface	Rainfed/ Well	0	1.22	Private Land	75.9852	12.4318
Guddenahalli	Tenzin Choder (Rigya Rinpoche) s/o L. saeloeten	3573	Manually	2/*/1	5.49	1.92	Mango, Coconut, Other	100	220	Surface	Rainfed/ Well	0	1.92	Private Land	75.9751	12.4368
Guddenahalli	B Fatima M w/o Fayaz	3574	Manually	2/*/2	0.62	0.22	Mango, Coconut, Other	100	25	Surface	Rainfed/ Well	0	0.22	Private Land	75.9751	12.4368
Guddenahalli	Package -	3575	Manually	20/*/*	0.87	0.30	Mango, Coconut, Other	100	35	Surface	Rainfed/ Well	0	0.30	Private Land	75.9852	12.4303
Guddenahalli	Prema P Achhaiah w/o Late Achhaiah	3576	Manually	21/*/*	3.52	1.23	Mango, Coconut, Other	100	141	Surface	Rainfed/ Well	0	1.23	Private Land	75.9827	12.4321
Guddenahalli	B.B. Bharathi -	3577	Manually	22/*/1	3.37	1.18	Mango, Coconut, Other	100	135	Surface	Rainfed/ Well	0	1.18	Private Land	75.9812	12.4313
Guddenahalli	Prema P Achhaiah w/o Late Achhaiah	3578	Manually	22/*/2	1.38	0.48	Mango, Coconut, Other	100	55	Surface	Rainfed/ Well	0	0.48	Private Land	75.9812	12.4313
Guddenahalli	P.M.Achhayya s/o P.M.Muttappa-Bho.P.	3579	Manually	22/*/3	2.20	0.77	Mango, Coconut, Other	100	88	Surface	Rainfed/ Well	0	0.77	Private Land	75.9812	12.4313
Guddenahalli	R.G. Shyamanna	3580	Manually	23/*/1	4.92	1.72	Mango, Coconut, Other	100	197	Surface	Rainfed/ Well	0	1.72	Private Land	75.9814	12.4301
Guddenahalli	M Poonachha s/o M P Achhappa	3581	Manually	23/*/2	1.25	0.44	Mango, Coconut, Other	100	50	Surface	Rainfed/ Well	0	0.44	Private Land	75.9814	12.4301
Guddenahalli	M Poonachha s/o M P Achhappa	3582	Manually	23/*/3	2.80	0.98	Mango, Coconut, Other	100	112	Surface	Rainfed/ Well	0	0.98	Private Land	75.9814	12.4301
Guddenahalli	KS Jaishankar s/o Late K S Satyanarayana	3583	Manually	24/*/*	9.17	3.21	Mango, Coconut, Other	100	367	Surface	Rainfed/ Well	0	3.21	Private Land	75.9796	12.4281
Guddenahalli	K S Jaishankar s/o Late K S Satyanarayana	3584	Manually	25/*/1	5.41	1.89	Mango, Coconut, Other	100	216	Surface	Rainfed/ Well	0	1.89	Private Land	75.9771	12.4286
Guddenahalli	M K Dinesh s/o M J Kalappa- Bho.P.	3585	Manually	25/*/2	0.54	0.19	Mango, Coconut, Other	100	22	Surface	Rainfed/ Well	0	0.19	Private Land	75.9771	12.4286
Guddenahalli	Namyagala nudup s/o ujanee sering	3586	Manually	26/*/1	0.05	0.02	Mango, Coconut, Other	100	2	Surface	Rainfed/ Well	0	0.02	Private Land	75.9819	12.4291
Guddenahalli	Namgala Nudup s/o Usain Serring-	3587	Manually	26/*/1	3.75	1.31	Mango, Coconut, Other	100	150	Surface	Rainfed/ Well	0	1.31	Private Land	75.9819	12.4291
Guddenahalli	M. Pooja s/o M.P. Appachha	3588	Manually	26/*/2	1.82	0.64	Mango, Coconut, Other	100	73	Surface	Rainfed/ Well	0	0.64	Private Land	75.9819	12.4291
Guddenahalli	Nam gal nundoop s/o ujanee sering	3589	Manually	26/*/3	0.80	0.28	Mango, Coconut, Other	100	32	Surface	Rainfed/ Well	0	0.28	Private Land	75.9819	12.4291
Guddenahalli	MG Gangadhar s/o Gopal Shetty	3590	Manually	26/*/4	0.80	0.28	Mango, Coconut, Other	100	32	Surface	Rainfed/ Well	0	0.28	Private Land	75.9819	12.4291

Village Name	Farmer Name:	Farmer Code	Rate Type (Manually/Machinery)	Survey No:	Total Area (Ha.)	Proposed Area (Ha.)	Activity/Model/Plant/Crop Name :	Number of Plants Per Ha	No. of plants	Method of Irrigation (Drip/Ring/Surface)	Source of Irrigation (Canal/Rainfed/Well)	Area as per Type Of Land (Ha.)		Ownership of Land (Community Land/ Private Land/Other Land)	Latitude (Deg-Min-Sec)	Longitude (Deg-Min-Sec)
												Waste Land	Cultivable			
Guddenahalli	P.B. Devaiah s/o P.K.Bidappa	3591	Manually	27/*/1	2.50	0.88	Mango, Coconut, Other	100	100	Surface	Rainfed/ Well	0	0.88	Private Land	75.9735	12.4313
Guddenahalli	M.K. Dinesh s/o M.J. Kalappa	3592	Manually	27/*/10	2.21	0.77	Mango, Coconut, Other	100	88	Surface	Rainfed/ Well	0	0.77	Private Land	75.9735	12.4313
Guddenahalli	Nam gal nundoop s/o ujane sering	3593	Manually	27/*/11	0.15	0.05	Mango, Coconut, Other	100	6	Surface	Rainfed/ Well	0	0.05	Private Land	75.9735	12.4313
Guddenahalli	Nam gal nundoop s/o ujane sering	3594	Manually	27/*/2	0.40	0.14	Mango, Coconut, Other	100	16	Surface	Rainfed/ Well	0	0.14	Private Land	75.9735	12.4313
Guddenahalli	Nam gal nundoop s/o ujane sering	3595	Manually	27/*/3	1.85	0.65	Mango, Coconut, Other	100	74	Surface	Rainfed/ Well	0	0.65	Private Land	75.9735	12.4313
Guddenahalli	Nam gal nundoop s/o ujane sering	3596	Manually	27/*/4	0.95	0.33	Mango, Coconut, Other	100	38	Surface	Rainfed/ Well	0	0.33	Private Land	75.9735	12.4313
Guddenahalli	Nam gal nundoop s/o ujane sering	3597	Manually	27/*/5	1.00	0.35	Mango, Coconut, Other	100	40	Surface	Rainfed/ Well	0	0.35	Private Land	75.9735	12.4313
Guddenahalli	M.K. Dinesh s/o M.J. Kalappa- Bho.P.	3598	Manually	27/*/6	14.76	5.17	Mango, Coconut, Other	100	590	Surface	Rainfed/ Well	0	5.17	Private Land	75.9735	12.4313
Guddenahalli	KS Jaishankar s/o Late K S Satyanarayana	3599	Manually	27/*/7	1.75	0.61	Mango, Coconut, Other	100	70	Surface	Rainfed/ Well	0	0.61	Private Land	75.9735	12.4313
Guddenahalli	KS Jaishankar s/o Late K S Satyanarayana	3600	Manually	27/*/7	0.54	0.19	Mango, Coconut, Other	100	22	Surface	Rainfed/ Well	0	0.19	Private Land	75.9735	12.4313
Guddenahalli	Tejeninima s/o Sirafthemba	3601	Manually	27/*/8	1.96	0.69	Mango, Coconut, Other	100	78	Surface	Rainfed/ Well	0	0.69	Private Land	75.9735	12.4313
Guddenahalli	KS Jaishankar s/o Late K S Satyanarayana	3602	Manually	27/*/9	0.21	0.07	Mango, Coconut, Other	100	8	Surface	Rainfed/ Well	0	0.07	Private Land	75.9735	12.4313
Guddenahalli	Tejeninima s/o Sirafthemba	3603	Manually	28/*/1	0.50	0.18	Mango, Coconut, Other	100	20	Surface	Rainfed/ Well	0	0.18	Private Land	75.9738	12.4346
Guddenahalli	Tenzin Neema s/o Siraf Themba	3604	Manually	28/*/1	0.40	0.14	Mango, Coconut, Other	100	16	Surface	Rainfed/ Well	0	0.14	Private Land	75.9738	12.4346
Guddenahalli	P.B. Devaiah s/o P.K.Bidappa	3605	Manually	28/*/2	1.59	0.56	Mango, Coconut, Other	100	64	Surface	Rainfed/ Well	0	0.56	Private Land	75.9738	12.4346
Guddenahalli	Tenzin Choder (Rigya Rinpoche) s/o L. sagelooten	3606	Manually	3/*/1	2.71	0.95	Mango, Coconut, Other	100	108	Surface	Rainfed/ Well	0	0.95	Private Land	75.9744	12.4379
Guddenahalli	Lob Sung Darge s/o Lama Gelbo	3607	Manually	3/*/1	2.40	0.84	Mango, Coconut, Other	100	96	Surface	Rainfed/ Well	0	0.84	Private Land	75.9744	12.4379
Guddenahalli	KS Vijayalakshmi w/o. S Narayana	3608	Manually	3/*/2	1.20	0.42	Mango, Coconut, Other	100	48	Surface	Rainfed/ Well	0	0.42	Private Land	75.9744	12.4379
Guddenahalli	S D Mahesh Kumar s/o Late.Dasayya	3609	Manually	3/*/3	0.36	0.13	Mango, Coconut, Other	100	14	Surface	Rainfed/ Well	0	0.13	Private Land	75.9744	12.4379
Guddenahalli	Tenzin Choder (Rigya Rinpoche) s/o Zewelooten	3610	Manually	4/*/1	2.00	0.70	Mango, Coconut, Other	100	80	Surface	Rainfed/ Well	0	0.70	Private Land	75.9743	12.4394
Guddenahalli	L.Bashir s/o M.P. Abdul Latif	3611	Manually	4/*/1	0.25	0.09	Mango, Coconut, Other	100	10	Surface	Rainfed/ Well	0	0.09	Private Land	75.9743	12.4394
Guddenahalli	B.B. Vasant s/o Late. B.A. Birumupojari-land n	3612	Manually	4/*/1	0.30	0.11	Mango, Coconut, Other	100	12	Surface	Rainfed/ Well	0	0.11	Private Land	75.9743	12.4394
Guddenahalli	Sankarashetti - s/o Veerappashetti	3613	Manually	4/*/2	3.98	1.39	Mango, Coconut, Other	100	159	Surface	Rainfed/ Well	0	1.39	Private Land	75.9743	12.4394
Guddenahalli	Kunyarman s/o Karunakara	3614	Manually	4/*/3	0.45	0.16	Mango, Coconut, Other	100	18	Surface	Rainfed/ Well	0	0.16	Private Land	75.9743	12.4394
Guddenahalli	Mujeeb ur Rehman s/o Late.Sayed Mahmood.	3615	Manually	4/*/4	0.12	0.04	Mango, Coconut, Other	100	5	Surface	Rainfed/ Well	0	0.04	Private Land	75.9743	12.4394
Guddenahalli	Shakeela Bhanu w/o Dada Peer	3616	Manually	4/*/5	0.12	0.04	Mango, Coconut, Other	100	5	Surface	Rainfed/ Well	0	0.04	Private Land	75.9743	12.4394
Guddenahalli	S.M.Gowramma w/o. S.D. Mahesh Kumar	3617	Manually	4/*/6	0.29	0.10	Mango, Coconut, Other	100	12	Surface	Rainfed/ Well	0	0.10	Private Land	75.9743	12.4394
Guddenahalli	T M Ravi. s/o Muttu	3618	Manually	4/*/7	0.08	0.03	Mango, Coconut, Other	100	3	Surface	Rainfed/ Well	0	0.03	Private Land	75.9743	12.4394
Guddenahalli	T R SATISHA. s/o T M Ravi	3619	Manually	4/*/7	0.05	0.02	Mango, Coconut, Other	100	2	Surface	Rainfed/ Well	0	0.02	Private Land	75.9743	12.4394
Guddenahalli	T r Santhosh s/o T M Ravi	3620	Manually	4/*/7	0.05	0.02	Mango, Coconut, Other	100	2	Surface	Rainfed/ Well	0	0.02	Private Land	75.9743	12.4394
Guddenahalli	T R Suresh. s/o T M Ravi	3621	Manually	4/*/7	0.05	0.02	Mango, Coconut, Other	100	2	Surface	Rainfed/ Well	0	0.02	Private Land	75.9743	12.4394
Guddenahalli	T M Radha. s/o Late b Muttu	3622	Manually	4/*/7	0.02	0.01	Mango, Coconut, Other	100	1	Surface	Rainfed/ Well	0	0.01	Private Land	75.9743	12.4394
Guddenahalli	Dadapir P.S. s/o Sahul Hamid c	3623	Manually	4/*/8	0.10	0.04	Mango, Coconut, Other	100	4	Surface	Rainfed/ Well	0	0.04	Private Land	75.9743	12.4394
Guddenahalli	JOSEPH RADAPPILLY - s/o KURIAN	3624	Manually	5/*/1	3.20	1.12	Mango, Coconut, Other	100	128	Surface	Rainfed/ Well	0	1.12	Private Land	75.9775	12.4385
Guddenahalli	B.K. Savitramma - D / O B.S. Krishnappa	3625	Manually	5/*/1	0.25	0.09	Mango, Coconut, Other	100	10	Surface	Rainfed/ Well	0	0.09	Private Land	75.9775	12.4385
Guddenahalli	S.M.Gowramma w/o. S.D. Mahesh Kumar	3626	Manually	5/*/1	0.91	0.32	Mango, Coconut, Other	100	36	Surface	Rainfed/ Well	0	0.32	Private Land	75.9775	12.4385
Guddenahalli	S. Pandian s/o M.S. Chokkalingam- Bho.P.	3627	Manually	5/*/1	0.07	0.02	Mango, Coconut, Other	100	3	Surface	Rainfed/ Well	0	0.02	Private Land	75.9775	12.4385
Guddenahalli	Joseph Vidakeri - s/o witik	3628	Manually	5/*/1	0.67	0.23	Mango, Coconut, Other	100	27	Surface	Rainfed/ Well	0	0.23	Private Land	75.9775	12.4385
Guddenahalli	Nam gal nundoop. - s/o Usain Seering	3629	Manually	5/*/1	0.80	0.28	Mango, Coconut, Other	100	32	Surface	Rainfed/ Well	0	0.28	Private Land	75.9775	12.4385

Village Name	Farmer Name:	Farmer Code	Rate Type (Manually/Machinery)	Survey No:	Total Area (Ha.)	Proposed Area (Ha.)	Activity/Model/Plant/Crop Name :	Number of Plants Per Ha	No. of plants	Method of Irrigation (Drip/Ring/Surface)	Source of Irrigation (Canal/Rainfed/Well)	Area as per Type Of Land (Ha.)		Ownership of Land (Community Land/ Private Land/Other Land)	Latitude (Deg-Min-Sec)	Longitude (Deg-Min-Sec)
												Waste Land	Cultivable			
Guddenahalli	M K Saroja w/o Late P Mahadevappa	3630	Manually	5/*2	0.16	0.06	Mango, Coconut, Other	100	6	Surface	Rainfed/ Well	0	0.06	Private Land	75.9775	12.4385
Guddenahalli	B Fatima M w/o Fayaz M Y	3631	Manually	5/*3	0.69	0.24	Mango, Coconut, Other	100	28	Surface	Rainfed/ Well	0	0.24	Private Land	75.9775	12.4385
Guddenahalli	A Hemganga w/o Late B S Sridhar	3632	Manually	6/*1	0.21	0.07	Mango, Coconut, Other	100	8	Surface	Rainfed/ Well	0	0.07	Private Land	75.9785	12.4385
Guddenahalli	M K Saroja w/o Late P Mahadevappa	3633	Manually	6/*2	0.15	0.05	Mango, Coconut, Other	100	6	Surface	Rainfed/ Well	0	0.05	Private Land	75.9785	12.4385
Guddenahalli	P .Mahadevappa s/o Puttaswamy- Bh.P.	3634	Manually	6/*3	0.80	0.28	Mango, Coconut, Other	100	32	Surface	Rainfed/ Well	0	0.28	Private Land	75.9785	12.4385
Guddenahalli	Namaghalanudup s/o ujin sering	3635	Manually	6/*4	3.07	1.07	Mango, Coconut, Other	100	123	Surface	Rainfed/ Well	0	1.07	Private Land	75.9785	12.4385
Guddenahalli	S. Rajan - s/o R.G. Shamanna	3636	Manually	7/*1	1.48	0.52	Mango, Coconut, Other	100	59	Surface	Rainfed/ Well	0	0.52	Private Land	75.9834	12.4348
Guddenahalli	B.S. Sridhara - s/o B.K.Shivaramaiah	3637	Manually	7/*1	0.06	0.02	Mango, Coconut, Other	100	2	Surface	Rainfed/ Well	0	0.02	Private Land	75.9834	12.4348
Guddenahalli	Joseph Widakery - s/o Vickel	3638	Manually	7/*1	0.45	0.16	Mango, Coconut, Other	100	18	Surface	Rainfed/ Well	0	0.16	Private Land	75.9834	12.4348
Guddenahalli	Kowsalyamma w/o B K Lakshminarayana	3639	Manually	7/*1	0.67	0.23	Mango, Coconut, Other	100	27	Surface	Rainfed/ Well	0	0.23	Private Land	75.9834	12.4348
Guddenahalli	Dharma s/o Maruthi	3640	Manually	7/*1	0.80	0.28	Mango, Coconut, Other	100	32	Surface	Rainfed/ Well	0	0.28	Private Land	75.9834	12.4348
Guddenahalli	Joseph Vidakeri - s/o Vickel Alienated	3641	Manually	7/*1	1.60	0.56	Mango, Coconut, Other	100	64	Surface	Rainfed/ Well	0	0.56	Private Land	75.9834	12.4348
Guddenahalli	M K Saroja w/o Late P Mahadevappa	3642	Manually	7/*10	0.80	0.28	Mango, Coconut, Other	100	32	Surface	Rainfed/ Well	0	0.28	Private Land	75.9834	12.4348
Guddenahalli	Laxmi w/o Late Thimmashetti	3643	Manually	7/*11	1.20	0.42	Mango, Coconut, Other	100	48	Surface	Rainfed/ Well	0	0.42	Private Land	75.9834	12.4348
Guddenahalli	Rajegowda s/o Late. Kempaya Uruf Kempagowda -	3644	Manually	7/*12	0.29	0.10	Mango, Coconut, Other	100	12	Surface	Rainfed/ Well	0	0.10	Private Land	75.9834	12.4348
Guddenahalli	Chandra N.K. s/o Late Kempaiah	3645	Manually	7/*12	0.29	0.10	Mango, Coconut, Other	100	12	Surface	Rainfed/ Well	0	0.10	Private Land	75.9834	12.4348
Guddenahalli	Puttaraju s/o Late Kempaiah	3646	Manually	7/*12	0.29	0.10	Mango, Coconut, Other	100	12	Surface	Rainfed/ Well	0	0.10	Private Land	75.9834	12.4348
Guddenahalli	Bhadramma w/o Late Muddumallaiah	3647	Manually	7/*13	1.50	0.53	Mango, Coconut, Other	100	60	Surface	Rainfed/ Well	0	0.53	Private Land	75.9834	12.4348
Guddenahalli	DINESH.H.R. S / O RAJAPPA. - - Land	3648	Manually	7/*14	1.60	0.56	Mango, Coconut, Other	100	64	Surface	Rainfed/ Well	0	0.56	Private Land	75.9834	12.4348
Guddenahalli	Dinesh HR s/o Rajappa. - - Land	3649	Manually	7/*15	0.60	0.21	Mango, Coconut, Other	100	24	Surface	Rainfed/ Well	0	0.21	Private Land	75.9834	12.4348
Guddenahalli	Dinesh HR s/o Rajappa. - - Land	3650	Manually	7/*16	2.07	0.72	Mango, Coconut, Other	100	83	Surface	Rainfed/ Well	0	0.72	Private Land	75.9834	12.4348
Guddenahalli	Chandra.N. s/o Late.Nagaraju. - - Land	3651	Manually	7/*17	0.53	0.19	Mango, Coconut, Other	100	21	Surface	Rainfed/ Well	0	0.19	Private Land	75.9834	12.4348
Guddenahalli	Chandra.N. s/o Late.Nagaraju. - - Land	3652	Manually	7/*18	0.80	0.28	Mango, Coconut, Other	100	32	Surface	Rainfed/ Well	0	0.28	Private Land	75.9834	12.4348
Guddenahalli	BJ Basavaraju s/o Javaregowda. -	3653	Manually	7/*19	0.80	0.28	Mango, Coconut, Other	100	32	Surface	Rainfed/ Well	0	0.28	Private Land	75.9834	12.4348
Guddenahalli	Nam gal nundoop. - s/o Usain Seering	3654	Manually	7/*2	0.80	0.28	Mango, Coconut, Other	100	32	Surface	Rainfed/ Well	0	0.28	Private Land	75.9834	12.4348
Guddenahalli	BJ Basavaraju s/o Javaregowda. -	3655	Manually	7/*20	1.01	0.35	Mango, Coconut, Other	100	40	Surface	Rainfed/ Well	0	0.35	Private Land	75.9834	12.4348
Guddenahalli	Sachidanandamurthy - s/o Rudrappa	3656	Manually	7/*21	0.80	0.28	Mango, Coconut, Other	100	32	Surface	Rainfed/ Well	0	0.28	Private Land	75.9834	12.4348
Guddenahalli	M. Srinivasa - s/o Madappa- land.P	3657	Manually	7/*22	2.00	0.70	Mango, Coconut, Other	100	80	Surface	Rainfed/ Well	0	0.70	Private Land	75.9834	12.4348
Guddenahalli	B J Basavaraju s/o Javaregowda	3658	Manually	7/*23	2.00	0.70	Mango, Coconut, Other	100	80	Surface	Rainfed/ Well	0	0.70	Private Land	75.9834	12.4348
Guddenahalli	Venkatesha s/o Late. Kempayya Uruf Kempagowda -	3659	Manually	7/*24	0.33	0.12	Mango, Coconut, Other	100	13	Surface	Rainfed/ Well	0	0.12	Private Land	75.9834	12.4348
Guddenahalli	Nam gal nundoop s/o ujane joining	3660	Manually	7/*3	0.37	0.13	Mango, Coconut, Other	100	15	Surface	Rainfed/ Well	0	0.13	Private Land	75.9834	12.4348
Guddenahalli	Nam gal nundoop s/o ujane joining	3661	Manually	7/*4	0.24	0.08	Mango, Coconut, Other	100	10	Surface	Rainfed/ Well	0	0.08	Private Land	75.9834	12.4348
Guddenahalli	B J Basavaraju s/o Javaregowda	3662	Manually	7/*5	0.80	0.28	Mango, Coconut, Other	100	32	Surface	Rainfed/ Well	0	0.28	Private Land	75.9834	12.4348
Guddenahalli	B J Basavaraju s/o Javaregowda	3663	Manually	7/*6	0.80	0.28	Mango, Coconut, Other	100	32	Surface	Rainfed/ Well	0	0.28	Private Land	75.9834	12.4348
Guddenahalli	Namgial Nundup s/o . The Urgan Seering. -	3664	Manually	7/*7	1.60	0.56	Mango, Coconut, Other	100	64	Surface	Rainfed/ Well	0	0.56	Private Land	75.9834	12.4348
Guddenahalli	Govindayaya. - Late s/o . Thimmaiah	3665	Manually	7/*8	0.80	0.28	Mango, Coconut, Other	100	32	Surface	Rainfed/ Well	0	0.28	Private Land	75.9834	12.4348
Guddenahalli	Namaghalanudup s/o ujin sering	3666	Manually	7/*9	0.53	0.19	Mango, Coconut, Other	100	21	Surface	Rainfed/ Well	0	0.19	Private Land	75.9834	12.4348
Guddenahalli	K.R. Ravikumar s/o F.L.Ranganath- Bh.P.	3667	Manually	8/*1	0.65	0.23	Mango, Coconut, Other	100	26	Surface	Rainfed/ Well	0	0.23	Private Land	75.9809	12.4366
Guddenahalli	Chandra s/o Late Nagaraju	3668	Manually	8/*2	0.40	0.14	Mango, Coconut, Other	100	16	Surface	Rainfed/ Well	0	0.14	Private Land	75.9809	12.4366

Village Name	Farmer Name:	Farmer Code	Rate Type (Manually/Machinery)	Survey No:	Total Area (Ha.)	Proposed Area (Ha.)	Activity/Model/Plant/Crop Name :	Number of Plants Per Ha	No. of plants	Method of Irrigation (Drip/Ring/Surface)	Source of Irrigation (Canal/Rainfed/Well)	Area as per Type Of Land (Ha.)		Ownership of Land (Community Land/ Private Land/Other Land)	Latitude (Deg-Min-Sec)	Longitude (Deg-Min-Sec)
												Waste Land	Cultivable			
Guddenahalli	Nam gal nundoop s/o ujane joining	3669	Manually	8/*/3	2.80	0.98	Mango, Coconut, Other	100	112	Surface	Rainfed/ Well	0	0.98	Private Land	75.9809	12.4366
Guddenahalli	A Hemaganga w/o Late B S Sridhar	3670	Manually	8/*/4	0.37	0.13	Mango, Coconut, Other	100	15	Surface	Rainfed/ Well	0	0.13	Private Land	75.9809	12.4366
Guddenahalli	Hanif.H.M. s/o Mohammed	3671	Manually	9/*/1	0.08	0.03	Mango, Coconut, Other	100	3	Surface	Rainfed/ Well	0	0.03	Private Land	75.9814	12.4349
Guddenahalli	Ayub Khan s/o Nisar Ullah Khan. - - Land	3672	Manually	9/*/10	0.07	0.02	Mango, Coconut, Other	100	3	Surface	Rainfed/ Well	0	0.02	Private Land	75.9814	12.4349
Guddenahalli	Viswanathgowda s/o Sankaranarayana Gowda -	3673	Manually	9/*/2	0.10	0.04	Mango, Coconut, Other	100	4	Surface	Rainfed/ Well	0	0.04	Private Land	75.9814	12.4349
Guddenahalli	Nam gal nundup s/o ujjain Sering	3674	Manually	9/*/3	2.10	0.74	Mango, Coconut, Other	100	84	Surface	Rainfed/ Well	0	0.74	Private Land	75.9814	12.4349
Guddenahalli	G. Shubha Devi - w/om. G. Shambha Shivrao	3675	Manually	9/*/4	3.20	1.12	Mango, Coconut, Other	100	128	Surface	Rainfed/ Well	0	1.12	Private Land	75.9814	12.4349
Guddenahalli	Nam gal nundup s/o ujjain Sering	3676	Manually	9/*/5	0.20	0.07	Mango, Coconut, Other	100	8	Surface	Rainfed/ Well	0	0.07	Private Land	75.9814	12.4349
Guddenahalli	Madhu K.C. s/o Chittiyappa KG . -	3677	Manually	9/*/6	0.10	0.04	Mango, Coconut, Other	100	4	Surface	Rainfed/ Well	0	0.04	Private Land	75.9814	12.4349
Guddenahalli	Shameem s/o Late.Hazimonu-B.P.	3678	Manually	9/*/7	0.06	0.02	Mango, Coconut, Other	100	2	Surface	Rainfed/ Well	0	0.02	Private Land	75.9814	12.4349
Guddenahalli	Ibrahim s/o Sufi. -	3679	Manually	9/*/8	0.18	0.06	Mango, Coconut, Other	100	7	Surface	Rainfed/ Well	0	0.06	Private Land	75.9814	12.4349
Guddenahalli	Padmanabha M.K. . - s/o M.P. Krishnamurti	3680	Manually	9/*/9	0.24	0.08	Mango, Coconut, Other	100	10	Surface	Rainfed/ Well	0	0.08	Private Land	75.9814	12.4349
Koppa	M.G. Mohamed Qasim -	3681	Manually	3/*/*	1.58	0.55	Mango, Coconut, Other	100	63	Surface	Rainfed/ Well	0	0.55	Private Land	75.9748	12.4421
Koppa	Land Acquisition for residential purpose -	3682	Manually	3/*/*	0.80	0.28	Mango, Coconut, Other	100	32	Surface	Rainfed/ Well	0	0.28	Private Land	75.9748	12.4421
Koppa	Jeming Jalsu s/o Aga	3683	Manually	4/*/1	0.58	0.20	Mango, Coconut, Other	100	23	Surface	Rainfed/ Well	0	0.20	Private Land	75.9739	12.4422
Koppa	Jeming Jalsu s/o Aga Alienated	3684	Manually	4/*/1	0.40	0.14	Mango, Coconut, Other	100	16	Surface	Rainfed/ Well	0	0.14	Private Land	75.9739	12.4422
Koppa	Mahadeva - s/o Puttaswamy	3685	Manually	4/*/2	1.86	0.65	Mango, Coconut, Other	100	74	Surface	Rainfed/ Well	0	0.65	Private Land	75.9739	12.4422
Koppa	V.D. Krishna s/o Doddaiiah	3686	Manually	4/*/3	0.19	0.07	Mango, Coconut, Other	100	8	Surface	Rainfed/ Well	0	0.07	Private Land	75.9739	12.4422
Koppa	V.D. Krishna s/o Doddaiiah	3687	Manually	4/*/3	0.01	0.00	Mango, Coconut, Other	100	0	Surface	Rainfed/ Well	0	0.00	Private Land	75.9739	12.4422
Koppa	D.T. Vijayendra s/o Thimmashetti	3688	Manually	4/*/4	0.91	0.32	Mango, Coconut, Other	100	36	Surface	Rainfed/ Well	0	0.32	Private Land	75.9739	12.4422
Koppa	D T Vijayendra s/o Late D T Thimmashetti	3689	Manually	4/*/5	0.19	0.07	Mango, Coconut, Other	100	8	Surface	Rainfed/ Well	0	0.07	Private Land	75.9739	12.4422
Koppa	Sarojamma w/o Late A S Lingappa	3690	Manually	5/*/*	3.00	1.05	Mango, Coconut, Other	100	120	Surface	Rainfed/ Well	0	1.05	Private Land	75.9729	12.4409
Koppa	Kempiramma w/o Bettayya	3691	Manually	6/*/1	0.60	0.21	Mango, Coconut, Other	100	24	Surface	Rainfed/ Well	0	0.21	Private Land	75.9726	12.4423
Koppa	Siraj Khan. - s/o Late Nasarullah Khan, Koppa	3692	Manually	6/*/2	0.05	0.02	Mango, Coconut, Other	100	2	Surface	Rainfed/ Well	0	0.02	Private Land	75.9726	12.4423
Koppa	Noorullah Khan. - s/o Late Nasarullah Khan, Koppa	3693	Manually	6/*/2	0.05	0.02	Mango, Coconut, Other	100	2	Surface	Rainfed/ Well	0	0.02	Private Land	75.9726	12.4423
Koppa	Jiaullah Khan. - s/o Late Nasarullah Khan, Koppa	3694	Manually	6/*/2	0.05	0.02	Mango, Coconut, Other	100	2	Surface	Rainfed/ Well	0	0.02	Private Land	75.9726	12.4423
Koppa	Kempiramma w/o Bettayya	3695	Manually	6/*/3	0.10	0.04	Mango, Coconut, Other	100	4	Surface	Rainfed/ Well	0	0.04	Private Land	75.9726	12.4423
Koppa	Kempiramma w/o Bettayya	3696	Manually	6/*/4	0.60	0.21	Mango, Coconut, Other	100	24	Surface	Rainfed/ Well	0	0.21	Private Land	75.9726	12.4423
Koppa	Vanaja w/o. K.B. Dinesh Kumar	3697	Manually	6/*/5	0.07	0.02	Mango, Coconut, Other	100	3	Surface	Rainfed/ Well	0	0.02	Private Land	75.9726	12.4423
Koppa	Biraiyya -	3698	Manually	6/*/6	0.02	0.01	Mango, Coconut, Other	100	1	Surface	Rainfed/ Well	0	0.01	Private Land	75.9726	12.4423
Koppa	D.T. Chandrasekhar -	3699	Manually	6/*/7	0.05	0.02	Mango, Coconut, Other	100	2	Surface	Rainfed/ Well	0	0.02	Private Land	75.9726	12.4423
Koppa	Atullah Khan. - s/o Late Nasarullah Khan, Koppa	3700	Manually	6/*/8	0.05	0.02	Mango, Coconut, Other	100	2	Surface	Rainfed/ Well	0	0.02	Private Land	75.9726	12.4423
Koppa	Jayajas -	3701	Manually	7/*/1	0.20	0.07	Mango, Coconut, Other	100	8	Surface	Rainfed/ Well	0	0.07	Private Land	75.9723	12.4434
Koppa	Jam Yang Jalso - s/o Aga	3702	Manually	7/*/1	0.50	0.18	Mango, Coconut, Other	100	20	Surface	Rainfed/ Well	0	0.18	Private Land	75.9723	12.4434
Koppa	ABOUBHUKAR s/o MAMMU	3703	Manually	7/*/2	0.24	0.08	Mango, Coconut, Other	100	10	Surface	Rainfed/ Well	0	0.08	Private Land	75.9723	12.4434
Koppa	C P Shanthi w/o C B Devaiah	3704	Manually	7/*/3	0.40	0.14	Mango, Coconut, Other	100	16	Surface	Rainfed/ Well	0	0.14	Private Land	75.9723	12.4434
Koppa	C.B. Devaiah - s/o Bojappa	3705	Manually	7/*/4	0.51	0.18	Mango, Coconut, Other	100	20	Surface	Rainfed/ Well	0	0.18	Private Land	75.9723	12.4434
Koppa	V. Venkatachalam s/o N.Vishwanathan. -	3706	Manually	7/*/5	0.12	0.04	Mango, Coconut, Other	100	5	Surface	Rainfed/ Well	0	0.04	Private Land	75.9723	12.4434
Koppa	Siraj Ahmad. s/o Abdul Razzaq	3707	Manually	8/*/1	1.88	0.66	Mango, Coconut, Other	100	75	Surface	Rainfed/ Well	0	0.66	Private Land	75.9711	12.4445



Village Name	Farmer Name:	Farmer Code	Rate Type (Manually/Machinery)	Survey No:	Total Area (Ha.)	Proposed Area (Ha.)	Activity/Model/Plant/Crop Name :	Number of Plants Per Ha	No. of plants	Method of Irrigation (Drip/Ring/Surface)	Source of Irrigation (Canal/Rainfed/Well)	Area as per Type Of Land (Ha.)		Ownership of Land (Community Land/ Private Land/Other Land)	Latitude (Deg-Min-Sec)	Longitude (Deg-Min-Sec)
												Waste Land	Cultivable			
Koppa	U M Laxman s/o Late Unnimodaliyar.	3708	Manually	8/*2	0.40	0.14	Mango, Coconut, Other	100	16	Surface	Rainfed/ Well	0	0.14	Private Land	75.9711	12.4445
Koppa	M.Y. Zahida s/o Mohammed Yaseen K	3709	Manually	9/**	3.85	1.35	Mango, Coconut, Other	100	154	Surface	Rainfed/ Well	0	1.35	Private Land	75.9724	12.4448
Koppa	C.B. Devaiah s/o Bojappa	3710	Manually	9/**	0.55	0.19	Mango, Coconut, Other	100	22	Surface	Rainfed/ Well	0	0.19	Private Land	75.9724	12.4448
Koppa	Land Acquisition for residential purpose -	3711	Manually	2/*1	1.00	0.35	Mango, Coconut, Other	100	40	Surface	Rainfed/ Well	0	0.35	Private Land	75.9755	12.4416
Lakshmpura	Seethamma w/o Tecci Toppagel	3712	Manually	10/*1	0.40	0.14	Mango, Coconut, Other	100	16	Surface	Rainfed/ Well	0	0.14	Private Land	75.9867	12.4217
Lakshmpura	Sering Choden s/o Late.Tesi Toppagel. -	3713	Manually	10/*2	0.43	0.15	Mango, Coconut, Other	100	17	Surface	Rainfed/ Well	0	0.15	Private Land	75.9867	12.4217
Lakshmpura	Abdul Rasheed. s/o M k adam-	3714	Manually	10/*3	2.60	0.91	Mango, Coconut, Other	100	104	Surface	Rainfed/ Well	0	0.91	Private Land	75.9867	12.4217
Lakshmpura	Mujeeb ur Rehman. s/o kukhiyabi	3715	Manually	10/*4	2.63	0.92	Mango, Coconut, Other	100	105	Surface	Rainfed/ Well	0	0.92	Private Land	75.9867	12.4217
Lakshmpura	Khalil Khan s/o Hussain Khan	3716	Manually	11/*1	1.60	0.56	Mango, Coconut, Other	100	64	Surface	Rainfed/ Well	0	0.56	Private Land	75.9884	12.4215
Lakshmpura	Mujib Khan s/o Late. Hussein Khan	3717	Manually	11/*2	1.60	0.56	Mango, Coconut, Other	100	64	Surface	Rainfed/ Well	0	0.56	Private Land	75.9884	12.4215
Lakshmpura	Gaus Khan s/o Late.Husain Khan	3718	Manually	11/*3	1.20	0.42	Mango, Coconut, Other	100	48	Surface	Rainfed/ Well	0	0.42	Private Land	75.9884	12.4215
Lakshmpura	Mehrunnissa w/o. Late. Shabeer Ahmed. -	3719	Manually	11/*4	0.33	0.12	Mango, Coconut, Other	100	13	Surface	Rainfed/ Well	0	0.12	Private Land	75.9884	12.4215
Lakshmpura	Aziz Khan s/o Late. Hussein Khan. -	3720	Manually	11/*5	0.40	0.14	Mango, Coconut, Other	100	16	Surface	Rainfed/ Well	0	0.14	Private Land	75.9884	12.4215
Lakshmpura	Puttaswamy - s/o Devaiah	3721	Manually	13/*1	0.60	0.21	Mango, Coconut, Other	100	24	Surface	Rainfed/ Well	0	0.21	Private Land	75.9856	12.4209
Lakshmpura	M.M. Chandrasekhara - s/o M.J. Motayya	3722	Manually	13/*2	0.80	0.28	Mango, Coconut, Other	100	32	Surface	Rainfed/ Well	0	0.28	Private Land	75.9856	12.4209
Lakshmpura	Akkayamma - w/o Late Puttayya	3723	Manually	13/*3	0.60	0.21	Mango, Coconut, Other	100	24	Surface	Rainfed/ Well	0	0.21	Private Land	75.9856	12.4209
Lakshmpura	Javarayya - s/o Sannaiah	3724	Manually	13/*4	0.60	0.21	Mango, Coconut, Other	100	24	Surface	Rainfed/ Well	0	0.21	Private Land	75.9856	12.4209
Lakshmpura	Leela Badrinarayan w/o Late Badrinarayan	3725	Manually	13/*5	1.09	0.38	Mango, Coconut, Other	100	44	Surface	Rainfed/ Well	0	0.38	Private Land	75.9856	12.4209
Lakshmpura	Shivalingaiah	3726	Manually	14/*1	0.62	0.22	Mango, Coconut, Other	100	25	Surface	Rainfed/ Well	0	0.22	Private Land	75.9847	12.4203
Lakshmpura	Sri Mohanraj.K. . s/o Karpayya.i	3727	Manually	14/*2	2.34	0.82	Mango, Coconut, Other	100	94	Surface	Rainfed/ Well	0	0.82	Private Land	75.9847	12.4203
Lakshmpura	B.C. Sannaswami - s/o H.S. Channaweerappa	3732	Manually	24/**	1.24	0.43	Mango, Coconut, Other	100	50	Surface	Rainfed/ Well	0	0.43	Private Land	75.9775	12.4223
Lakshmpura	Puttegowda - s/o Amasegowda	3733	Manually	24/**	0.81	0.28	Mango, Coconut, Other	100	32	Surface	Rainfed/ Well	0	0.28	Private Land	75.9775	12.4223
Lakshmpura	K N Ramachandra s/o Late Ningaiah	3734	Manually	24/**	1.23	0.43	Mango, Coconut, Other	100	49	Surface	Rainfed/ Well	0	0.43	Private Land	75.9775	12.4223
Lakshmpura	Bhadraya -	3735	Manually	24/**	0.46	0.16	Mango, Coconut, Other	100	18	Surface	Rainfed/ Well	0	0.16	Private Land	75.9775	12.4223
Lakshmpura	Hanuhamma w/o w/o 0 Late MalLateya	3736	Manually	24/**	0.93	0.33	Mango, Coconut, Other	100	37	Surface	Rainfed/ Well	0	0.33	Private Land	75.9775	12.4223
Lakshmpura	Akkayamma - w/o Puttaiah	3737	Manually	24/**	0.25	0.09	Mango, Coconut, Other	100	10	Surface	Rainfed/ Well	0	0.09	Private Land	75.9775	12.4223
Lakshmpura	Rajayya -	3738	Manually	24/**	0.47	0.16	Mango, Coconut, Other	100	19	Surface	Rainfed/ Well	0	0.16	Private Land	75.9775	12.4223
Lakshmpura	Shivalingaiah - s/o Goravayya	3739	Manually	24/**	0.75	0.26	Mango, Coconut, Other	100	30	Surface	Rainfed/ Well	0	0.26	Private Land	75.9775	12.4223
Lakshmpura	Ningamma w/o Late Sannahaida	3740	Manually	24/**	0.96	0.34	Mango, Coconut, Other	100	38	Surface	Rainfed/ Well	0	0.34	Private Land	75.9775	12.4223
Lakshmpura	Shivalingaiah s/o Late Malluvayya	3741	Manually	24/**	1.02	0.36	Mango, Coconut, Other	100	41	Surface	Rainfed/ Well	0	0.36	Private Land	75.9775	12.4223
Lakshmpura	Hanumayya - s/o Jawarayya	3742	Manually	24/**	1.67	0.58	Mango, Coconut, Other	100	67	Surface	Rainfed/ Well	0	0.58	Private Land	75.9775	12.4223
Lakshmpura	Ramesh s/o cheluvamma	3743	Manually	24/**	0.75	0.26	Mango, Coconut, Other	100	30	Surface	Rainfed/ Well	0	0.26	Private Land	75.9775	12.4223
Lakshmpura	Kamalamma -	3744	Manually	24/**	0.31	0.11	Mango, Coconut, Other	100	12	Surface	Rainfed/ Well	0	0.11	Private Land	75.9775	12.4223
Lakshmpura	C.K. Shivakumara -	3745	Manually	24/**	0.94	0.33	Mango, Coconut, Other	100	38	Surface	Rainfed/ Well	0	0.33	Private Land	75.9775	12.4223
Lakshmpura	Javarayya - s/o Sannaiah	3746	Manually	24/**	0.25	0.09	Mango, Coconut, Other	100	10	Surface	Rainfed/ Well	0	0.09	Private Land	75.9775	12.4223
Lakshmpura	Gangamma - w/o Dandayya	3747	Manually	24/**	0.90	0.32	Mango, Coconut, Other	100	36	Surface	Rainfed/ Well	0	0.32	Private Land	75.9775	12.4223
Lakshmpura	Bhadraya -	3748	Manually	25/*1	0.19	0.07	Mango, Coconut, Other	100	8	Surface	Rainfed/ Well	0	0.07	Private Land	75.9772	12.4234
Lakshmpura	Rajayya -	3749	Manually	25/*1	0.19	0.07	Mango, Coconut, Other	100	8	Surface	Rainfed/ Well	0	0.07	Private Land	75.9772	12.4234
Lakshmpura	Ramesh s/o cheluvamma	3750	Manually	25/*2	0.52	0.18	Mango, Coconut, Other	100	21	Surface	Rainfed/ Well	0	0.18	Private Land	75.9772	12.4234

Village Name	Farmer Name:	Farmer Code	Rate Type (Manually/Machinery)	Survey No:	Total Area (Ha.)	Proposed Area (Ha.)	Activity/Model/Plant/Crop Name :	Number of Plants Per Ha	No. of plants	Method of Irrigation (Drip/Ring/Surface)	Source of Irrigation (Canal/Rainfed/Well)	Area as per Type Of Land (Ha.)		Ownership of Land (Community Land/ Private Land/Other Land)	Latitude (Deg-Min-Sec)	Longitude (Deg-Min-Sec)
												Waste Land	Cultivable			
Lakshmpura	Shivalingaiah - s/o Goravaya	3751	Manually	25/*3	0.50	0.18	Mango, Coconut, Other	100	20	Surface	Rainfed/ Well	0	0.18	Private Land	75.9772	12.4234
Lakshmpura	Javarayya - s/o Sannaiah	3752	Manually	25/*4	0.16	0.06	Mango, Coconut, Other	100	6	Surface	Rainfed/ Well	0	0.06	Private Land	75.9772	12.4234
Lakshmpura	Akkayamma - w/o Puttaya	3753	Manually	25/*5	0.16	0.06	Mango, Coconut, Other	100	6	Surface	Rainfed/ Well	0	0.06	Private Land	75.9772	12.4234
Lakshmpura	Hanuhamma w/o Late Mallatea	3754	Manually	25/*6	0.40	0.14	Mango, Coconut, Other	100	16	Surface	Rainfed/ Well	0	0.14	Private Land	75.9772	12.4234
Lakshmpura	Shivalingaiah s/o Late Malluvayya	3755	Manually	25/*7	0.47	0.16	Mango, Coconut, Other	100	19	Surface	Rainfed/ Well	0	0.16	Private Land	75.9772	12.4234
Lakshmpura	K N Ramachandra s/o Late Ningayya	3756	Manually	25/*8	0.32	0.11	Mango, Coconut, Other	100	13	Surface	Rainfed/ Well	0	0.11	Private Land	75.9772	12.4234
Lakshmpura	K.S.A.N.R.D. 106 D.C.P. 88 - Dt.3.1.91 w/olony of Perivanat	3760	Manually	28/**	0.00	0.00	Mango, Coconut, Other	100	0	Surface	Rainfed/ Well	0	0.00	Private Land	75.9787	12.4254
Lakshmpura	Late Krishna s/o.Doddaiah	3768	Manually	40/**	0.20	0.07	Mango, Coconut, Other	100	8	Surface	Rainfed/ Well	0	0.07	Private Land	75.9821	12.4273
Lakshmpura	Azimabi w/o Syed Mohammed	3769	Manually	40/**	0.32	0.11	Mango, Coconut, Other	100	13	Surface	Rainfed/ Well	0	0.11	Private Land	75.9821	12.4273
Lakshmpura	Nagamma s/o Kalanayaka	3770	Manually	40/**	0.40	0.14	Mango, Coconut, Other	100	16	Surface	Rainfed/ Well	0	0.14	Private Land	75.9821	12.4273
Lakshmpura	Nagamma w/o ChikkamaLatea	3773	Manually	40/*2	0.80	0.28	Mango, Coconut, Other	100	32	Surface	Rainfed/ Well	0	0.28	Private Land	75.9821	12.4273
Lakshmpura	Shivanna -	3774	Manually	40/*3	0.30	0.11	Mango, Coconut, Other	100	12	Surface	Rainfed/ Well	0	0.11	Private Land	75.9821	12.4273
Lakshmpura	Lakshamma - w/o Ningaiah	3775	Manually	40/*4	0.30	0.11	Mango, Coconut, Other	100	12	Surface	Rainfed/ Well	0	0.11	Private Land	75.9821	12.4273
Doddahosuru	B.K.Laxmana s/o Late. B.B. Kariappa	3779	Manually	10/*1	1.20	0.42	Mango, Coconut, Other	100	48	Surface	Rainfed/ Well	0	0.42	Private Land	75.9428	12.4395
Doddahosuru	Roopamani B.L. w/o. B K Lakshmana	3780	Manually	10/*2	1.20	0.42	Mango, Coconut, Other	100	48	Surface	Rainfed/ Well	0	0.42	Private Land	75.9428	12.4395
Doddahosuru	DP Nagaraju s/o Late.Puttuswamappa and Late Siddaramma	3781	Manually	11/*1	0.30	0.11	Mango, Coconut, Other	100	12	Surface	Rainfed/ Well	0	0.11	Private Land	75.9422	12.4424
Doddahosuru	KV Guruswamy s/o KV Veerappa	3782	Manually	11/*2	2.10	0.74	Mango, Coconut, Other	100	84	Surface	Rainfed/ Well	0	0.74	Private Land	75.9422	12.4424
Doddahosuru	Shambulingappa s/o Late.Puttuswamappa and Late Siddaramma	3783	Manually	11/*3	0.30	0.11	Mango, Coconut, Other	100	12	Surface	Rainfed/ Well	0	0.11	Private Land	75.9422	12.4424
Doddahosuru	Parvathamma w/o Late Sankarappa	3784	Manually	11/*4	0.30	0.11	Mango, Coconut, Other	100	12	Surface	Rainfed/ Well	0	0.11	Private Land	75.9422	12.4424
Doddahosuru	Rudramma w/o Mahadevappa	3785	Manually	11/*5	0.30	0.11	Mango, Coconut, Other	100	12	Surface	Rainfed/ Well	0	0.11	Private Land	75.9422	12.4424
Doddahosuru	D.M. Gurudat s/o Late.Shivamma	3786	Manually	12/*1	1.10	0.39	Mango, Coconut, Other	100	44	Surface	Rainfed/ Well	0	0.39	Private Land	75.9439	12.4426
Doddahosuru	Parvathamma w/o Late Somashekharaiyah	3787	Manually	12/*2	0.20	0.07	Mango, Coconut, Other	100	8	Surface	Rainfed/ Well	0	0.07	Private Land	75.9439	12.4426
Doddahosuru	D S Manjunatha. - s/o Late Somashekharaya	3788	Manually	12/*2	0.30	0.11	Mango, Coconut, Other	100	12	Surface	Rainfed/ Well	0	0.11	Private Land	75.9439	12.4426
Doddahosuru	D S Sivakumara. - s/o Late Somashekharaya	3789	Manually	12/*2	0.30	0.11	Mango, Coconut, Other	100	12	Surface	Rainfed/ Well	0	0.11	Private Land	75.9439	12.4426
Doddahosuru	K.M. Lakshmana - s/o M.P.Kungnali	3790	Manually	13/**	0.50	0.18	Mango, Coconut, Other	100	20	Surface	Rainfed/ Well	0	0.18	Private Land	75.9442	12.4439
Doddahosuru	Bhadramma -	3791	Manually	14/*1	0.50	0.18	Mango, Coconut, Other	100	20	Surface	Rainfed/ Well	0	0.18	Private Land	75.9434	12.4433
Doddahosuru	Kavita D M s/o Mallesha	3792	Manually	14/*1	0.50	0.18	Mango, Coconut, Other	100	20	Surface	Rainfed/ Well	0	0.18	Private Land	75.9434	12.4433
Doddahosuru	D S Loksha. - s/o Late Somashekharaya,	3793	Manually	14/*2	0.30	0.11	Mango, Coconut, Other	100	12	Surface	Rainfed/ Well	0	0.11	Private Land	75.9434	12.4433
Doddahosuru	D.M. Gurudat s/o Late.Shivamma	3794	Manually	14/*3	0.10	0.04	Mango, Coconut, Other	100	4	Surface	Rainfed/ Well	0	0.04	Private Land	75.9434	12.4433
Doddahosuru	D.S. Shivanna -	3795	Manually	15/**	1.20	0.42	Mango, Coconut, Other	100	48	Surface	Rainfed/ Well	0	0.42	Private Land	75.9429	12.4440
Doddahosuru	D.M. Anwar s/o Mohammed Budan Saab	3796	Manually	16/*1	0.10	0.04	Mango, Coconut, Other	100	4	Surface	Rainfed/ Well	0	0.04	Private Land	75.9443	12.4458
Doddahosuru	P K Akkamma - w/o Late. P M Kuttappa	3797	Manually	16/*1	0.50	0.18	Mango, Coconut, Other	100	20	Surface	Rainfed/ Well	0	0.18	Private Land	75.9443	12.4458
Doddahosuru	P.K. Akkamma - w/o. P.M. Kuttappa	3798	Manually	16/*1	0.50	0.18	Mango, Coconut, Other	100	20	Surface	Rainfed/ Well	0	0.18	Private Land	75.9443	12.4458
Doddahosuru	Channaviramma w/o Late Puttabasappa Urup Puttamadanna	3799	Manually	16/*1	0.80	0.28	Mango, Coconut, Other	100	32	Surface	Rainfed/ Well	0	0.28	Private Land	75.9443	12.4458
Doddahosuru	D.M. Anwar s/o s/o Mohammed Budan Saab Alienated	3800	Manually	16/*1	0.30	0.11	Mango, Coconut, Other	100	12	Surface	Rainfed/ Well	0	0.11	Private Land	75.9443	12.4458
Doddahosuru	K.M. Lakshmana - s/o M.P. KUNGASHAL	3801	Manually	17/*1	1.10	0.39	Mango, Coconut, Other	100	44	Surface	Rainfed/ Well	0	0.39	Private Land	75.9445	12.4450
Doddahosuru	Lob sung darge s/o Late.lama galpo	3802	Manually	17/*2	0.80	0.28	Mango, Coconut, Other	100	32	Surface	Rainfed/ Well	0	0.28	Private Land	75.9445	12.4450
Doddahosuru	K.G. Tilak - s/o K.P. Ganapathy	3803	Manually	17/*3	0.20	0.07	Mango, Coconut, Other	100	8	Surface	Rainfed/ Well	0	0.07	Private Land	75.9445	12.4450
Doddahosuru	K.M. Vasan - s/o M.P. KUNGASHAL	3804	Manually	18/*1	0.30	0.11	Mango, Coconut, Other	100	12	Surface	Rainfed/ Well	0	0.11	Private Land	75.9445	12.4450

Village Name	Farmer Name:	Farmer Code	Rate Type (Manually/Machinery)	Survey No:	Total Area (Ha.)	Proposed Area (Ha.)	Activity/Model/Plant/Crop Name :	Number of Plants Per Ha	No. of plants	Method of Irrigation (Drip/Ring/Surface)	Source of Irrigation (Canal/Rainfed/Well)	Area as per Type Of Land (Ha.)		Ownership of Land (Community Land/ Private Land/Other Land)	Latitude (Deg-Min-Sec)	Longitude (Deg-Min-Sec)
												Waste Land	Cultivable			
Doddahosuru	Lob sung darge s/o Late.lama galpo	3805	Manually	18/*2	1.10	0.39	Mango, Coconut, Other	100	44	Surface	Rainfed/ Well	0	0.39	Private Land	75.9453	12.4442
Doddahosuru	K.G. Tilak - s/o K.P. Ganapathy	3806	Manually	18/*3	0.50	0.18	Mango, Coconut, Other	100	20	Surface	Rainfed/ Well	0	0.18	Private Land	75.9453	12.4442
Doddahosuru	K.G. Tilak - s/o K.P. Ganapathy	3807	Manually	19/**	2.10	0.74	Mango, Coconut, Other	100	84	Surface	Rainfed/ Well	0	0.74	Private Land	75.9463	12.4431
Doddahosuru	K.G. Tilak - s/o K.P. Ganapathy	3808	Manually	20/**	0.70	0.25	Mango, Coconut, Other	100	28	Surface	Rainfed/ Well	0	0.25	Private Land	75.9468	12.4421
Doddahosuru	Singaramma w/o Late Late Kalyanaiah	3809	Manually	21/**	0.60	0.21	Mango, Coconut, Other	100	24	Surface	Rainfed/ Well	0	0.21	Private Land	75.9479	12.4415
Doddahosuru	Parvathamma w/o Late Thimmayya	3810	Manually	21/**	0.60	0.21	Mango, Coconut, Other	100	24	Surface	Rainfed/ Well	0	0.21	Private Land	75.9479	12.4415
Doddahosuru	Thimmayya s/o Huchhaiah	3811	Manually	21/**	0.60	0.21	Mango, Coconut, Other	100	24	Surface	Rainfed/ Well	0	0.21	Private Land	75.9479	12.4415
Doddahosuru	Dasayya s/o Lakkayya	3812	Manually	21/**	0.50	0.18	Mango, Coconut, Other	100	20	Surface	Rainfed/ Well	0	0.18	Private Land	75.9479	12.4415
Doddahosuru	M A Shabir Basha - s/o Amir Saheb	3813	Manually	22/*1	0.06	0.02	Mango, Coconut, Other	100	2	Surface	Rainfed/ Well	0	0.02	Private Land	75.9491	12.4407
Doddahosuru	D.M. Saraswati w/o. Somashekara	3814	Manually	22/*1	0.01	0.00	Mango, Coconut, Other	100	0	Surface	Rainfed/ Well	0	0.00	Private Land	75.9491	12.4407
Doddahosuru	D.C. Chandrasekhara s/o D.N. Channaweeranna	3815	Manually	22/*1	0.40	0.14	Mango, Coconut, Other	100	16	Surface	Rainfed/ Well	0	0.14	Private Land	75.9491	12.4407
Doddahosuru	Suryad Mukhtar s/o Suryad Fir	3816	Manually	22/*1	0.02	0.01	Mango, Coconut, Other	100	1	Surface	Rainfed/ Well	0	0.01	Private Land	75.9491	12.4407
Doddahosuru	Annayya s/o Ipayya	3817	Manually	22/*1	0.01	0.00	Mango, Coconut, Other	100	0	Surface	Rainfed/ Well	0	0.00	Private Land	75.9491	12.4407
Doddahosuru	MR SHAHANAJ. w/o Akmal Pasha	3819	Manually	22/*10	0.01	0.00	Mango, Coconut, Other	100	0	Surface	Rainfed/ Well	0	0.00	Private Land	75.9491	12.4407
Doddahosuru	Mommy Begum. w/o Dastagir Ahmed	3820	Manually	22/*11	0.01	0.00	Mango, Coconut, Other	100	0	Surface	Rainfed/ Well	0	0.00	Private Land	75.9491	12.4407
Doddahosuru	Syed Hussein s/o Late.Sayed Ahmad	3821	Manually	22/*2	0.01	0.00	Mango, Coconut, Other	100	0	Surface	Rainfed/ Well	0	0.00	Private Land	75.9491	12.4407
Doddahosuru	G.C. Naniyappa - s/o G.P. Changappa,	3822	Manually	22/*3	0.20	0.07	Mango, Coconut, Other	100	8	Surface	Rainfed/ Well	0	0.07	Private Land	75.9491	12.4407
Doddahosuru	Sangamesh - s/o D.S. Nanjappa	3823	Manually	22/*4	0.30	0.11	Mango, Coconut, Other	100	12	Surface	Rainfed/ Well	0	0.11	Private Land	75.9491	12.4407
Doddahosuru	Tasina Banu w/o. Nazir Ahmed. -	3824	Manually	22/*5	0.01	0.00	Mango, Coconut, Other	100	0	Surface	Rainfed/ Well	0	0.00	Private Land	75.9491	12.4407
Doddahosuru	Kempamma - w/o. D.N. Channaweerappa	3825	Manually	22/*6	0.50	0.18	Mango, Coconut, Other	100	20	Surface	Rainfed/ Well	0	0.18	Private Land	75.9491	12.4407
Doddahosuru	P C Pushpaveni w/o. P.P. Chandrasekhar	3826	Manually	23/**	1.40	0.49	Mango, Coconut, Other	100	56	Surface	Rainfed/ Well	0	0.49	Private Land	75.9479	12.4430
Doddahosuru	L.A. Maina - w/o Diwakara	3827	Manually	23/**	0.40	0.14	Mango, Coconut, Other	100	16	Surface	Rainfed/ Well	0	0.14	Private Land	75.9479	12.4430
Doddahosuru	K.G. Tilak - s/o K.P. Ganapathy	3828	Manually	23/**	0.20	0.07	Mango, Coconut, Other	100	8	Surface	Rainfed/ Well	0	0.07	Private Land	75.9479	12.4430
Doddahosuru	D.M. Basir Khan - s/o Late Mohammed Khan	3829	Manually	24/*1	0.50	0.18	Mango, Coconut, Other	100	20	Surface	Rainfed/ Well	0	0.18	Private Land	75.9502	12.4397
Doddahosuru	T. KUMARATION s/o Dandayathapani	3830	Manually	24/*2	0.06	0.02	Mango, Coconut, Other	100	2	Surface	Rainfed/ Well	0	0.02	Private Land	75.9502	12.4397
Doddahosuru	D M Bashir Khan s/o Late Muhammad Khan -	3831	Manually	24/*3	0.50	0.18	Mango, Coconut, Other	100	20	Surface	Rainfed/ Well	0	0.18	Private Land	75.9502	12.4397
Doddahosuru	Jabidabhi - w/o. D.M. Basir Khan	3832	Manually	25/**	0.80	0.28	Mango, Coconut, Other	100	32	Surface	Rainfed/ Well	0	0.28	Private Land	75.9493	12.4395
Doddahosuru	D.M. Abbas Khan - s/o Late Mohammed Khan	3833	Manually	26/**	1.90	0.67	Mango, Coconut, Other	100	76	Surface	Rainfed/ Well	0	0.67	Private Land	75.9486	12.4388
Doddahosuru	Dastagir Khan s/o Gaus Khan	3834	Manually	26/**	0.04	0.01	Mango, Coconut, Other	100	2	Surface	Rainfed/ Well	0	0.01	Private Land	75.9486	12.4388
Doddahosuru	Attig Khan s/o Ismail Khan	3835	Manually	26/**	0.03	0.01	Mango, Coconut, Other	100	1	Surface	Rainfed/ Well	0	0.01	Private Land	75.9486	12.4388
Doddahosuru	Zeenat Bhi - w/o. D.M. Abbas Khan	3836	Manually	26/**	0.93	0.33	Mango, Coconut, Other	100	37	Surface	Rainfed/ Well	0	0.33	Private Land	75.9486	12.4388
Doddahosuru	Katte	3837	Manually	27/**	0.70	0.25	Mango, Coconut, Other	100	28	Surface	Rainfed/ Well	0	0.25	Private Land	75.9497	12.4387
Doddahosuru	D S Shivanna s/o Siddappa	3838	Manually	28/*1	2.00	0.70	Mango, Coconut, Other	100	80	Surface	Rainfed/ Well	0	0.70	Private Land	75.9498	12.4381
Doddahosuru	Parvathamma w/o Late D S Somashekharaya	3839	Manually	28/*2	0.20	0.07	Mango, Coconut, Other	100	8	Surface	Rainfed/ Well	0	0.07	Private Land	75.9498	12.4381
Doddahosuru	Abdul Ghaffar s/o Late Abdul Karim Saab. -	3840	Manually	29/*1	0.26	0.09	Mango, Coconut, Other	100	10	Surface	Rainfed/ Well	0	0.09	Private Land	75.9517	12.4390
Doddahosuru	D.P.Makbool s/o Fir Pachu Saab	3841	Manually	29/*2	0.60	0.21	Mango, Coconut, Other	100	24	Surface	Rainfed/ Well	0	0.21	Private Land	75.9517	12.4390
Doddahosuru	D.P.Makbool s/o Fir Pachu Saab	3842	Manually	29/*3	0.80	0.28	Mango, Coconut, Other	100	32	Surface	Rainfed/ Well	0	0.28	Private Land	75.9517	12.4390
Doddahosuru	Mahaboob D.P. Late the s/o. Peer moss Saab. -	3843	Manually	29/*3	0.79	0.28	Mango, Coconut, Other	100	32	Surface	Rainfed/ Well	0	0.28	Private Land	75.9517	12.4390
Doddahosuru	Nasir Ahmad s/o Late Abdul Karim Saab. -	3844	Manually	29/*4	0.26	0.09	Mango, Coconut, Other	100	10	Surface	Rainfed/ Well	0	0.09	Private Land	75.9517	12.4390

Village Name	Farmer Name:	Farmer Code	Rate Type (Manually/Machinery)	Survey No:	Total Area (Ha.)	Proposed Area (Ha.)	Activity/Model/Plant/Crop Name :	Number of Plants Per Ha	No. of plants	Method of Irrigation (Drip/Ring/Surface)	Source of Irrigation (Canal/Rainfed/Well)	Area as per Type Of Land (Ha.)		Ownership of Land (Community Land/ Private Land/Other Land)	Latitude (Deg-Min-Sec)	Longitude (Deg-Min-Sec)
												Waste Land	Cultivable			
Doddahosuru	Nazir s/o Late Abdul Karim Saab. -	3845	Manually	29/*/5	0.28	0.10	Mango, Coconut, Other	100	11	Surface	Rainfed/ Well	0	0.10	Private Land	75.9517	12.4390
Doddahosuru	K.M. Lakshmana - s/o M.P. KUNGASHAL	3846	Manually	3/*/*	0.13	0.05	Mango, Coconut, Other	100	5	Surface	Rainfed/ Well	0	0.05	Private Land	75.9456	12.4414
Doddahosuru	K G Tilak - s/o K.G. Bopanna	3847	Manually	3/*/*	1.00	0.35	Mango, Coconut, Other	100	40	Surface	Rainfed/ Well	0	0.35	Private Land	75.9456	12.4414
Doddahosuru	S. Shantha - w/o Sripathi	3848	Manually	3/*/*	1.00	0.35	Mango, Coconut, Other	100	40	Surface	Rainfed/ Well	0	0.35	Private Land	75.9456	12.4414
Doddahosuru	Talaulat Abdullah Yusuf s/o TM Abdullah (GPA Asif s/o TM Abdullah)	3849	Manually	3/*/*	1.20	0.42	Mango, Coconut, Other	100	48	Surface	Rainfed/ Well	0	0.42	Private Land	75.9456	12.4414
Doddahosuru	Bob John Saab s/o Pakir Saab	3852	Manually	30/*/2	1.45	0.51	Mango, Coconut, Other	100	58	Surface	Rainfed/ Well	0	0.51	Private Land	75.9523	12.4373
Doddahosuru	Rafeeq s/o Saeed Amir John	3853	Manually	31/*/1	1.97	0.69	Mango, Coconut, Other	100	79	Surface	Rainfed/ Well	0	0.69	Private Land	75.9501	12.4373
Doddahosuru	Parijan - w/o Nasarullah Khan	3854	Manually	31/*/2	1.66	0.58	Mango, Coconut, Other	100	66	Surface	Rainfed/ Well	0	0.58	Private Land	75.9501	12.4373
Doddahosuru	Mumtaz Bhi w/o. Kaleel Ahmed	3855	Manually	32/*/1	0.02	0.01	Mango, Coconut, Other	100	1	Surface	Rainfed/ Well	0	0.01	Private Land	75.9485	12.4360
Doddahosuru	Shabbir s/o M S Munavar	3856	Manually	32/*/10	0.01	0.00	Mango, Coconut, Other	100	0	Surface	Rainfed/ Well	0	0.00	Private Land	75.9485	12.4360
Doddahosuru	Syed Nayaz s/o Syed Rasool	3857	Manually	32/*/11	0.01	0.00	Mango, Coconut, Other	100	0	Surface	Rainfed/ Well	0	0.00	Private Land	75.9485	12.4360
Doddahosuru	Syed Saradar s/o Syed Anwar	3858	Manually	32/*/12	0.02	0.01	Mango, Coconut, Other	100	1	Surface	Rainfed/ Well	0	0.01	Private Land	75.9485	12.4360
Doddahosuru	Sikander s/o Ahmed John. -	3859	Manually	32/*/13	0.01	0.00	Mango, Coconut, Other	100	0	Surface	Rainfed/ Well	0	0.00	Private Land	75.9485	12.4360
Doddahosuru	Mujahid Pasha s/o Jamal Saab. -	3860	Manually	32/*/14	0.00	0.00	Mango, Coconut, Other	100	0	Surface	Rainfed/ Well	0	0.00	Private Land	75.9485	12.4360
Doddahosuru	Nazir s/o Abdul Karim Saab. -	3861	Manually	32/*/15	0.01	0.00	Mango, Coconut, Other	100	0	Surface	Rainfed/ Well	0	0.00	Private Land	75.9485	12.4360
Doddahosuru	Saifullah Sharif s/o Basha Sharif. -	3862	Manually	32/*/16	0.00	0.00	Mango, Coconut, Other	100	0	Surface	Rainfed/ Well	0	0.00	Private Land	75.9485	12.4360
Doddahosuru	Naju Ahmed s/o n. Noor Ahmed. -	3863	Manually	32/*/17	0.01	0.00	Mango, Coconut, Other	100	0	Surface	Rainfed/ Well	0	0.00	Private Land	75.9485	12.4360
Doddahosuru	Syed Sanaulah s/o Syed Qasim Saab. -	3864	Manually	32/*/18	0.01	0.00	Mango, Coconut, Other	100	0	Surface	Rainfed/ Well	0	0.00	Private Land	75.9485	12.4360
Doddahosuru	Saifullah s/o Late Abdul Aziz. -	3865	Manually	32/*/19	0.01	0.00	Mango, Coconut, Other	100	0	Surface	Rainfed/ Well	0	0.00	Private Land	75.9485	12.4360
Doddahosuru	Iliaz Khan s/o Mahaboob Khan. -	3866	Manually	32/*/2	0.02	0.01	Mango, Coconut, Other	100	1	Surface	Rainfed/ Well	0	0.01	Private Land	75.9485	12.4360
Doddahosuru	Ansar s/o Mahmoud Gaus. -	3867	Manually	32/*/20	0.01	0.00	Mango, Coconut, Other	100	0	Surface	Rainfed/ Well	0	0.00	Private Land	75.9485	12.4360
Doddahosuru	Sikander s/o Ahmed John. -	3868	Manually	32/*/21	0.01	0.00	Mango, Coconut, Other	100	0	Surface	Rainfed/ Well	0	0.00	Private Land	75.9485	12.4360
Doddahosuru	Syed Altaf s/o Syed Anwar. -	3869	Manually	32/*/22	0.01	0.00	Mango, Coconut, Other	100	0	Surface	Rainfed/ Well	0	0.00	Private Land	75.9485	12.4360
Doddahosuru	Lateef Khan s/o. Zahiruddin Khan. -	3870	Manually	32/*/23	0.01	0.00	Mango, Coconut, Other	100	0	Surface	Rainfed/ Well	0	0.00	Private Land	75.9485	12.4360
Doddahosuru	Syed Riaz s/o Syed Peer. -	3871	Manually	32/*/24	0.02	0.01	Mango, Coconut, Other	100	1	Surface	Rainfed/ Well	0	0.01	Private Land	75.9485	12.4360
Doddahosuru	Haseena Banu w/o. Syed Zafar. -	3872	Manually	32/*/25	0.02	0.01	Mango, Coconut, Other	100	1	Surface	Rainfed/ Well	0	0.01	Private Land	75.9485	12.4360
Doddahosuru	Mus/o Taj. s/o Muhammad Basha	3873	Manually	32/*/26	0.01	0.00	Mango, Coconut, Other	100	0	Surface	Rainfed/ Well	0	0.00	Private Land	75.9485	12.4360
Doddahosuru	DJ Zafar Khan s/o Zaheer Udheen Khan. -	3874	Manually	32/*/27	0.26	0.09	Mango, Coconut, Other	100	10	Surface	Rainfed/ Well	0	0.09	Private Land	75.9485	12.4360
Doddahosuru	Jabir Ahmed s/o Noor Ahmed	3875	Manually	32/*/28	0.01	0.00	Mango, Coconut, Other	100	0	Surface	Rainfed/ Well	0	0.00	Private Land	75.9485	12.4360
Doddahosuru	Syed Jalil s/o Syed Gouss	3876	Manually	32/*/29	0.01	0.00	Mango, Coconut, Other	100	0	Surface	Rainfed/ Well	0	0.00	Private Land	75.9485	12.4360
Doddahosuru	MS Naseema w/o Naveed Ahmed. -	3877	Manually	32/*/3	0.02	0.01	Mango, Coconut, Other	100	1	Surface	Rainfed/ Well	0	0.01	Private Land	75.9485	12.4360
Doddahosuru	M.N. Suhil s/o Late. M.G. Nazir Ahmed	3878	Manually	32/*/4	0.03	0.01	Mango, Coconut, Other	100	1	Surface	Rainfed/ Well	0	0.01	Private Land	75.9485	12.4360
Doddahosuru	Zarina Bhi s/o Le Abdul Nabi	3879	Manually	32/*/5	0.01	0.00	Mango, Coconut, Other	100	0	Surface	Rainfed/ Well	0	0.00	Private Land	75.9485	12.4360
Doddahosuru	Noor Aisha w/o Saipulla Sharif. -	3880	Manually	32/*/6	0.01	0.00	Mango, Coconut, Other	100	0	Surface	Rainfed/ Well	0	0.00	Private Land	75.9485	12.4360
Doddahosuru	D.P.Mac Bull s/o Peer Patchu Saab. -	3881	Manually	32/*/7	0.65	0.23	Mango, Coconut, Other	100	26	Surface	Rainfed/ Well	0	0.23	Private Land	75.9485	12.4360
Doddahosuru	D.M. Gurudat s/o Late.Shivamma	3882	Manually	32/*/8	1.30	0.46	Mango, Coconut, Other	100	52	Surface	Rainfed/ Well	0	0.46	Private Land	75.9485	12.4360
Doddahosuru	M A Kuttappa s/o M M Appayya	3883	Manually	32/*/9	0.40	0.14	Mango, Coconut, Other	100	16	Surface	Rainfed/ Well	0	0.14	Private Land	75.9485	12.4360
Doddahosuru	Nizamuddin Siddique s/o S A Haleem Uruf S Abdul Haleem	3884	Manually	32/*/9	0.90	0.32	Mango, Coconut, Other	100	36	Surface	Rainfed/ Well	0	0.32	Private Land	75.9485	12.4360
Doddahosuru	Basamma w/o Late Sannaiah	3885	Manually	33/*/*	2.00	0.70	Mango, Coconut, Other	100	80	Surface	Rainfed/ Well	0	0.70	Private Land	75.9510	12.4363

Village Name	Farmer Name:	Farmer Code	Rate Type (Manually/Machinery)	Survey No:	Total Area (Ha.)	Proposed Area (Ha.)	Activity/Model/Plant/Crop Name :	Number of Plants Per Ha	No. of plants	Method of Irrigation (Drip/Ring/Surface)	Source of Irrigation (Canal/Rainfed/Well)	Area as per Type Of Land (Ha.)		Ownership of Land (Community Land/ Private Land/Other Land)	Latitude (Deg-Min-Sec)	Longitude (Deg-Min-Sec)
												Waste Land	Cultivable			
Doddahosuru	DP Nagaraju s/o Late.Puttuswamappa and Late Siddaraiamma	3887	Manually	35/*/1	0.30	0.11	Mango, Coconut, Other	100	12	Surface	Rainfed/ Well	0	0.11	Private Land	75.9533	12.4370
Doddahosuru	Parvathamma w/o Late Sankarappa	3888	Manually	35/*/2	0.30	0.11	Mango, Coconut, Other	100	12	Surface	Rainfed/ Well	0	0.11	Private Land	75.9533	12.4370
Doddahosuru	K. Sasidhara s/o Kalappa	3889	Manually	36/*/*	2.00	0.70	Mango, Coconut, Other	100	80	Surface	Rainfed/ Well	0	0.70	Private Land	75.9543	12.4351
Doddahosuru	Kanniyamma - s/o VeLateudha	3890	Manually	37/*/*	0.20	0.07	Mango, Coconut, Other	100	8	Surface	Rainfed/ Well	0	0.07	Private Land	75.9516	12.4346
Doddahosuru	Tibetans on behalf of Central Government -	3891	Manually	37/*/*	2.10	0.74	Mango, Coconut, Other	100	84	Surface	Rainfed/ Well	0	0.74	Private Land	75.9516	12.4346
Doddahosuru	Syed Ali s/o Mahmoud Ali	3892	Manually	38/*/1	0.02	0.01	Mango, Coconut, Other	100	1	Surface	Rainfed/ Well	0	0.01	Private Land	75.9493	12.4340
Doddahosuru	Syed Anwar s/o Syed Qasim	3893	Manually	38/*/1	0.04	0.01	Mango, Coconut, Other	100	2	Surface	Rainfed/ Well	0	0.01	Private Land	75.9493	12.4340
Doddahosuru	Ahmad Khan s/o Latif Saab	3894	Manually	38/*/1	0.02	0.01	Mango, Coconut, Other	100	1	Surface	Rainfed/ Well	0	0.01	Private Land	75.9493	12.4340
Doddahosuru	Babasab s/o Budensab	3895	Manually	38/*/1	0.73	0.26	Mango, Coconut, Other	100	29	Surface	Rainfed/ Well	0	0.26	Private Land	75.9493	12.4340
Doddahosuru	D M Jamal Saab -	3896	Manually	38/*/1	0.00	0.00	Mango, Coconut, Other	100	0	Surface	Rainfed/ Well	0	0.00	Private Land	75.9493	12.4340
Doddahosuru	Ayub Khan s/o Nisar Ullakhan	3897	Manually	38/*/2	0.62	0.22	Mango, Coconut, Other	100	25	Surface	Rainfed/ Well	0	0.22	Private Land	75.9493	12.4340
Doddahosuru	Budanabhi w/o Moulakhan	3898	Manually	38/*/3	0.73	0.26	Mango, Coconut, Other	100	29	Surface	Rainfed/ Well	0	0.26	Private Land	75.9493	12.4340
Doddahosuru	Wahab s/o Latif	3899	Manually	38/*/4	0.04	0.01	Mango, Coconut, Other	100	2	Surface	Rainfed/ Well	0	0.01	Private Land	75.9493	12.4340
Doddahosuru	Maimunnisa w/o. Late Jamal Saab	3900	Manually	38/*/5	0.20	0.07	Mango, Coconut, Other	100	8	Surface	Rainfed/ Well	0	0.07	Private Land	75.9493	12.4340
Doddahosuru	Hassam -	3901	Manually	38/*/6	0.25	0.09	Mango, Coconut, Other	100	10	Surface	Rainfed/ Well	0	0.09	Private Land	75.9493	12.4340
Doddahosuru	Banubhee w/o Babasab	3902	Manually	38/*/7	0.01	0.00	Mango, Coconut, Other	100	0	Surface	Rainfed/ Well	0	0.00	Private Land	75.9493	12.4340
Doddahosuru	Aslam s/o	3903	Manually	38/*/8	0.25	0.09	Mango, Coconut, Other	100	10	Surface	Rainfed/ Well	0	0.09	Private Land	75.9493	12.4340
Doddahosuru	Basir Saab - s/o Ibrahim Saab	3904	Manually	38/*/9	0.73	0.26	Mango, Coconut, Other	100	29	Surface	Rainfed/ Well	0	0.26	Private Land	75.9493	12.4340
Doddahosuru	Budan Bee - w/o Mala Khan	3905	Manually	39/*/1	0.51	0.18	Mango, Coconut, Other	100	20	Surface	Rainfed/ Well	0	0.18	Private Land	75.9480	12.4342
Doddahosuru	Syed Salim s/o Syed Gouss. -	3906	Manually	39/*/10	0.01	0.00	Mango, Coconut, Other	100	0	Surface	Rainfed/ Well	0	0.00	Private Land	75.9480	12.4342
Doddahosuru	Ayub Khan s/o Nisar Ullakhan. -	3907	Manually	39/*/11	0.21	0.07	Mango, Coconut, Other	100	8	Surface	Rainfed/ Well	0	0.07	Private Land	75.9480	12.4342
Doddahosuru	Baba Saab s/o Budensab	3908	Manually	39/*/12	0.76	0.27	Mango, Coconut, Other	100	30	Surface	Rainfed/ Well	0	0.27	Private Land	75.9480	12.4342
Doddahosuru	Maimunnisa w/o. Late Jamal Saab	3909	Manually	39/*/13	0.26	0.09	Mango, Coconut, Other	100	10	Surface	Rainfed/ Well	0	0.09	Private Land	75.9480	12.4342
Doddahosuru	Hassam s/o Banubhi	3910	Manually	39/*/14	0.26	0.09	Mango, Coconut, Other	100	10	Surface	Rainfed/ Well	0	0.09	Private Land	75.9480	12.4342
Doddahosuru	Banubhi w/o Babajan	3911	Manually	39/*/15	0.01	0.00	Mango, Coconut, Other	100	0	Surface	Rainfed/ Well	0	0.00	Private Land	75.9480	12.4342
Doddahosuru	Mahmoud Azam s/o Mahmoud Amir	3912	Manually	39/*/15	0.02	0.01	Mango, Coconut, Other	100	1	Surface	Rainfed/ Well	0	0.01	Private Land	75.9480	12.4342
Doddahosuru	Aslam s/o Banubhi	3913	Manually	39/*/15	0.23	0.08	Mango, Coconut, Other	100	9	Surface	Rainfed/ Well	0	0.08	Private Land	75.9480	12.4342
Doddahosuru	Budan Bee - w/o Mala Khan	3914	Manually	39/*/16	0.23	0.08	Mango, Coconut, Other	100	9	Surface	Rainfed/ Well	0	0.08	Private Land	75.9480	12.4342
Doddahosuru	D.M. Jamal Saab s/o Mahmud Budan Saab	3915	Manually	39/*/16	0.15	0.05	Mango, Coconut, Other	100	6	Surface	Rainfed/ Well	0	0.05	Private Land	75.9480	12.4342
Doddahosuru	Bansu w/o Sheikh Nasir	3916	Manually	39/*/17	0.02	0.01	Mango, Coconut, Other	100	1	Surface	Rainfed/ Well	0	0.01	Private Land	75.9480	12.4342
Doddahosuru	Ayub Khan s/o Nisar Ullakhan	3917	Manually	39/*/2	0.38	0.13	Mango, Coconut, Other	100	15	Surface	Rainfed/ Well	0	0.13	Private Land	75.9480	12.4342
Doddahosuru	Basir Saab - s/o Ibrahim Saab	3918	Manually	39/*/3	0.67	0.23	Mango, Coconut, Other	100	27	Surface	Rainfed/ Well	0	0.23	Private Land	75.9480	12.4342
Doddahosuru	Ahmed Khan - s/o Latip Khan	3919	Manually	39/*/4	0.02	0.01	Mango, Coconut, Other	100	1	Surface	Rainfed/ Well	0	0.01	Private Land	75.9480	12.4342
Doddahosuru	Shakira Bhanu Khome Nazir Ahmed. -	3920	Manually	39/*/5	0.02	0.01	Mango, Coconut, Other	100	1	Surface	Rainfed/ Well	0	0.01	Private Land	75.9480	12.4342
Doddahosuru	Saifullah s/o Late Abdul Aziz. -	3921	Manually	39/*/6	0.02	0.01	Mango, Coconut, Other	100	1	Surface	Rainfed/ Well	0	0.01	Private Land	75.9480	12.4342
Doddahosuru	Shakina Bhanu w/o Sadiq Ahmed. -	3922	Manually	39/*/7	0.01	0.00	Mango, Coconut, Other	100	0	Surface	Rainfed/ Well	0	0.00	Private Land	75.9480	12.4342
Doddahosuru	P P Kaku s/o Late Pala. -	3923	Manually	39/*/8	0.01	0.00	Mango, Coconut, Other	100	0	Surface	Rainfed/ Well	0	0.00	Private Land	75.9480	12.4342
Doddahosuru	Syed Kalil s/o Syed Gouss. -	3924	Manually	39/*/9	0.01	0.00	Mango, Coconut, Other	100	0	Surface	Rainfed/ Well	0	0.00	Private Land	75.9480	12.4342
Doddahosuru	D.P.Mak Bull s/o Late. Peer moss Saab. -	3925	Manually	4/*/1	0.99	0.35	Mango, Coconut, Other	100	40	Surface	Rainfed/ Well	0	0.35	Private Land	75.9457	12.4397

Village Name	Farmer Name:	Farmer Code	Rate Type (Manually/Machinery)	Survey No:	Total Area (Ha.)	Proposed Area (Ha.)	Activity/Model/Plant/Crop Name :	Number of Plants Per Ha	No. of plants	Method of Irrigation (Drip/Ring/Surface)	Source of Irrigation (Canal/Rainfed/Well)	Area as per Type Of Land (Ha.)		Ownership of Land (Community Land/ Private Land/Other Land)	Latitude (Deg-Min-Sec)	Longitude (Deg-Min-Sec)
												Waste Land	Cultivable			
Doddahosuru	Mahaboob D.P. Late the s/o. Peer moss Saab. -	3926	Manually	4/*/1	1.00	0.35	Mango, Coconut, Other	100	40	Surface	Rainfed/ Well	0	0.35	Private Land	75.9457	12.4397
Doddahosuru	Kendagannaya -	3927	Manually	4/*/2	0.04	0.01	Mango, Coconut, Other	100	2	Surface	Rainfed/ Well	0	0.01	Private Land	75.9457	12.4397
Doddahosuru	Samsunnisa w/o. Late Amir Khan	3928	Manually	4/*/3	0.51	0.18	Mango, Coconut, Other	100	20	Surface	Rainfed/ Well	0	0.18	Private Land	75.9457	12.4397
Doddahosuru	Shahidabanu - w/o Nazir Saab	3929	Manually	4/*/4	0.02	0.01	Mango, Coconut, Other	100	1	Surface	Rainfed/ Well	0	0.01	Private Land	75.9457	12.4397
Doddahosuru	Shanawaz w/o Late Rashid Saab	3930	Manually	4/*/5	0.51	0.18	Mango, Coconut, Other	100	20	Surface	Rainfed/ Well	0	0.18	Private Land	75.9457	12.4397
Doddahosuru	Makabool Saab - s/o Late Jamul Saab	3931	Manually	4/*/6	0.51	0.18	Mango, Coconut, Other	100	20	Surface	Rainfed/ Well	0	0.18	Private Land	75.9457	12.4397
Doddahosuru	Najimabanu s/o Late Saab John Saab	3932	Manually	4/*/7	0.51	0.18	Mango, Coconut, Other	100	20	Surface	Rainfed/ Well	0	0.18	Private Land	75.9457	12.4397
Doddahosuru	Basha	3933	Manually	40/*/*	0.30	0.11	Mango, Coconut, Other	100	12	Surface	Rainfed/ Well	0	0.11	Private Land	75.9495	12.4326
Doddahosuru	Tibetans on behalf of Central Government -	3934	Manually	40/*/*	2.00	0.70	Mango, Coconut, Other	100	80	Surface	Rainfed/ Well	0	0.70	Private Land	75.9495	12.4326
Doddahosuru	Javarayya s/o Huchhaiah	3936	Manually	42/*/1	1.32	0.46	Mango, Coconut, Other	100	53	Surface	Rainfed/ Well	0	0.46	Private Land	75.9534	12.4337
Doddahosuru	Thimmayya s/o Late Huchhaiah	3937	Manually	43/*/2	0.40	0.14	Mango, Coconut, Other	100	16	Surface	Rainfed/ Well	0	0.14	Private Land	75.9532	12.4327
Doddahosuru	Rashid Khan. - s/o. Jayruddin	3938	Manually	45/*/1	0.17	0.06	Mango, Coconut, Other	100	7	Surface	Rainfed/ Well	0	0.06	Private Land	75.9521	12.4314
Doddahosuru	Panchayat Development Officer Koppa. s/o.	3939	Manually	45/*/9	0.01	0.00	Mango, Coconut, Other	100	0	Surface	Rainfed/ Well	0	0.00	Private Land	75.9521	12.4314
Doddahosuru	Kausar Bhanu s/o Late Amir Khan	3940	Manually	46/*/*	1.70	0.60	Mango, Coconut, Other	100	68	Surface	Rainfed/ Well	0	0.60	Private Land	75.9513	12.4311
Doddahosuru	Jubedabhi - w/o Ismail Khan	3941	Manually	47/*/*	1.60	0.56	Mango, Coconut, Other	100	64	Surface	Rainfed/ Well	0	0.56	Private Land	75.9506	12.4311
Doddahosuru	Razia Banu w/o Riaz	3943	Manually	49/*/*	1.35	0.47	Mango, Coconut, Other	100	54	Surface	Rainfed/ Well	0	0.47	Private Land	75.9493	12.4311
Doddahosuru	Nurjan. - s/o. Jamalbee & w/o. Syed Feer	3944	Manually	5/*/*	0.36	0.13	Mango, Coconut, Other	100	14	Surface	Rainfed/ Well	0	0.13	Private Land	75.9452	12.4386
Doddahosuru	Fayaz Ahmad s/o Late Shaikh Ismail	3945	Manually	50/*/*	0.52	0.18	Mango, Coconut, Other	100	21	Surface	Rainfed/ Well	0	0.18	Private Land	75.9488	12.4309
Doddahosuru	Ayaz Pasha s/o Rafeeq Ahmed	3946	Manually	50/*/*	0.30	0.11	Mango, Coconut, Other	100	12	Surface	Rainfed/ Well	0	0.11	Private Land	75.9488	12.4309
Doddahosuru	Rafeeq Ahmed s/o Late Shaikh Ismail	3947	Manually	50/*/*	0.52	0.18	Mango, Coconut, Other	100	21	Surface	Rainfed/ Well	0	0.18	Private Land	75.9488	12.4309
Doddahosuru	Rudamma w/o Late.Mahadevappa	3948	Manually	51/*/1	1.20	0.42	Mango, Coconut, Other	100	48	Surface	Rainfed/ Well	0	0.42	Private Land	75.9482	12.4306
Doddahosuru	Shambulingappa s/o Late.Puttuswamappa and Late.Siddaramamma	3949	Manually	51/*/2	0.82	0.29	Mango, Coconut, Other	100	33	Surface	Rainfed/ Well	0	0.29	Private Land	75.9482	12.4306
Doddahosuru	Sannamma s/o Late Puttaya	3950	Manually	52/*/1	1.60	0.56	Mango, Coconut, Other	100	64	Surface	Rainfed/ Well	0	0.56	Private Land	75.9461	12.4317
Doddahosuru	Saab John Saab s/o Mohammed Budane Saab	3951	Manually	52/*/2	1.20	0.42	Mango, Coconut, Other	100	48	Surface	Rainfed/ Well	0	0.42	Private Land	75.9461	12.4317
Doddahosuru	Laxmi w/o Ramaiah. -	3952	Manually	52/*/3	1.01	0.35	Mango, Coconut, Other	100	40	Surface	Rainfed/ Well	0	0.35	Private Land	75.9461	12.4317
Doddahosuru	Vishalakshi s/o Ramaiah. -	3953	Manually	52/*/4	0.80	0.28	Mango, Coconut, Other	100	32	Surface	Rainfed/ Well	0	0.28	Private Land	75.9461	12.4317
Doddahosuru	Basamma w/o Ramaiah. -	3954	Manually	52/*/5	0.80	0.28	Mango, Coconut, Other	100	32	Surface	Rainfed/ Well	0	0.28	Private Land	75.9461	12.4317
Doddahosuru	Swami s/o le nanjaya	3955	Manually	53/*/*	1.80	0.63	Mango, Coconut, Other	100	72	Surface	Rainfed/ Well	0	0.63	Private Land	75.9454	12.4328
Doddahosuru	Funding and Education -	3956	Manually	54/*/*	2.80	0.98	Mango, Coconut, Other	100	112	Surface	Rainfed/ Well	0	0.98	Private Land	75.9452	12.4335
Doddahosuru	Nizamuddin Siddique s/o S A Haleem Uruf S Abdul Haleem	3957	Manually	54/*/*	0.40	0.14	Mango, Coconut, Other	100	16	Surface	Rainfed/ Well	0	0.14	Private Land	75.9452	12.4335
Doddahosuru	Nizamuddin Siddique s/o S A Haleem Uruf S Abdul Haleem	3958	Manually	55/*/*	2.69	0.94	Mango, Coconut, Other	100	108	Surface	Rainfed/ Well	0	0.94	Private Land	75.9461	12.4345
Doddahosuru	Hemalatha w/o. Mariswamy	3959	Manually	56/*/*	2.00	0.70	Mango, Coconut, Other	100	80	Surface	Rainfed/ Well	0	0.70	Private Land	75.9459	12.4359
Doddahosuru	M.R. Nandakumar -	3960	Manually	57/*/1	1.55	0.54	Mango, Coconut, Other	100	62	Surface	Rainfed/ Well	0	0.54	Private Land	75.9439	12.4362
Doddahosuru	Shivamma w/o. Mahadevappa. -	3961	Manually	57/*/2	0.60	0.21	Mango, Coconut, Other	100	24	Surface	Rainfed/ Well	0	0.21	Private Land	75.9439	12.4362
Doddahosuru	Chandrakala w/o Late Basavaraju	3962	Manually	57/*/3	1.55	0.54	Mango, Coconut, Other	100	62	Surface	Rainfed/ Well	0	0.54	Private Land	75.9439	12.4362
Doddahosuru	Mahmoud Hussein - s/o Khader Khan	3963	Manually	58/*/*	1.50	0.53	Mango, Coconut, Other	100	60	Surface	Rainfed/ Well	0	0.53	Private Land	75.9435	12.4349
Doddahosuru	Mohammed Anwar s/o. Late. Peer Saab. -	3964	Manually	59/*/1	1.60	0.56	Mango, Coconut, Other	100	64	Surface	Rainfed/ Well	0	0.56	Private Land	75.9440	12.4342
Doddahosuru	Jainabamma - w/o Khadar Khan	3965	Manually	59/*/2	0.82	0.29	Mango, Coconut, Other	100	33	Surface	Rainfed/ Well	0	0.29	Private Land	75.9440	12.4342
Doddahosuru	Riaz s/o Amir John	3966	Manually	59/*/3	0.31	0.11	Mango, Coconut, Other	100	12	Surface	Rainfed/ Well	0	0.11	Private Land	75.9440	12.4342

Village Name	Farmer Name:	Farmer Code	Rate Type (Manually/Machinery)	Survey No:	Total Area (Ha.)	Proposed Area (Ha.)	Activity/Model/Plant/Crop Name :	Number of Plants Per Ha	No. of plants	Method of Irrigation (Drip/Ring/Surface)	Source of Irrigation (Canal/Rainfed/Well)	Area as per Type Of Land (Ha.)		Ownership of Land (Community Land/ Private Land/Other Land)	Latitude (Deg-Min-Sec)	Longitude (Deg-Min-Sec)
												Waste Land	Cultivable			
Doddahosuru	B K Bollamma - w/o. B.B. Carieppa	3967	Manually	6*/1	0.13	0.05	Mango, Coconut, Other	100	5	Surface	Rainfed/ Well	0	0.05	Private Land	75.9443	12.4390
Doddahosuru	Bharat Kulamarva Subramanya. s/o K. Subramanvabhat	3968	Manually	6*/1	1.02	0.36	Mango, Coconut, Other	100	41	Surface	Rainfed/ Well	0	0.36	Private Land	75.9443	12.4390
Doddahosuru	Ajmat Khan s/o Rashid Khan	3969	Manually	6*/2	0.89	0.31	Mango, Coconut, Other	100	36	Surface	Rainfed/ Well	0	0.31	Private Land	75.9443	12.4390
Doddahosuru	Shakira w/o. Nazir Ahmed	3970	Manually	60*/2	0.43	0.15	Mango, Coconut, Other	100	17	Surface	Rainfed/ Well	0	0.15	Private Land	75.9418	12.4342
Doddahosuru	Mehrunnisa w/o. Mahmoud Anwar	3971	Manually	60*/3	0.43	0.15	Mango, Coconut, Other	100	17	Surface	Rainfed/ Well	0	0.15	Private Land	75.9418	12.4342
Doddahosuru	TAJUN B w/oM Late. Rasool Saab	3972	Manually	60*/4	0.43	0.15	Mango, Coconut, Other	100	17	Surface	Rainfed/ Well	0	0.15	Private Land	75.9418	12.4342
Doddahosuru	Zaidani s/o le Dastagir	3973	Manually	60*/4	0.43	0.15	Mango, Coconut, Other	100	17	Surface	Rainfed/ Well	0	0.15	Private Land	75.9418	12.4342
Doddahosuru	TAJUN B w/oM Late. Rasool Saab	3974	Manually	60*/5	0.42	0.15	Mango, Coconut, Other	100	17	Surface	Rainfed/ Well	0	0.15	Private Land	75.9418	12.4342
Doddahosuru	K.N. Bhadrappa s/o Late. Ningappa	3975	Manually	60*/5	0.43	0.15	Mango, Coconut, Other	100	17	Surface	Rainfed/ Well	0	0.15	Private Land	75.9418	12.4342
Doddahosuru	Noor Ahmed - s/o Buden Sharif	3976	Manually	61*/*	0.30	0.11	Mango, Coconut, Other	100	12	Surface	Rainfed/ Well	0	0.11	Private Land	75.9336	12.4323
Doddahosuru	Nagamma - w/o Mahalingaswamy	3977	Manually	61*/*	0.20	0.07	Mango, Coconut, Other	100	8	Surface	Rainfed/ Well	0	0.07	Private Land	75.9336	12.4323
Doddahosuru	Prabhakara - s/o Appu	3978	Manually	61*/*	0.30	0.11	Mango, Coconut, Other	100	12	Surface	Rainfed/ Well	0	0.11	Private Land	75.9336	12.4323
Doddahosuru	PALAKSHA M R s/o Late M N RAJU	3979	Manually	61*/*	1.10	0.39	Mango, Coconut, Other	100	44	Surface	Rainfed/ Well	0	0.39	Private Land	75.9336	12.4323
Doddahosuru	Parvathamma - s/o Sannamma	3980	Manually	61*/*	1.60	0.56	Mango, Coconut, Other	100	64	Surface	Rainfed/ Well	0	0.56	Private Land	75.9336	12.4323
Doddahosuru	Parvathamma - w/o. M.N. Raju	3981	Manually	61*/*	0.80	0.28	Mango, Coconut, Other	100	32	Surface	Rainfed/ Well	0	0.28	Private Land	75.9336	12.4323
Doddahosuru	B. Pathima - w/o KunniAhmad	3982	Manually	61*/*	1.60	0.56	Mango, Coconut, Other	100	64	Surface	Rainfed/ Well	0	0.56	Private Land	75.9336	12.4323
Doddahosuru	Srinivasa s/o Late H C Puttaya	3983	Manually	61*/*	1.00	0.35	Mango, Coconut, Other	100	40	Surface	Rainfed/ Well	0	0.35	Private Land	75.9336	12.4323
Doddahosuru	M K Machaiah s/o M K Kushalappa	3984	Manually	61*/*	0.30	0.11	Mango, Coconut, Other	100	12	Surface	Rainfed/ Well	0	0.11	Private Land	75.9336	12.4323
Doddahosuru	C P Kavernamma w/o Late. C A Poorvaiah	3985	Manually	61*/*	0.90	0.32	Mango, Coconut, Other	100	36	Surface	Rainfed/ Well	0	0.32	Private Land	75.9336	12.4323
Doddahosuru	Gangamma - w/o Poorvaiah	3986	Manually	61*/*	0.60	0.21	Mango, Coconut, Other	100	24	Surface	Rainfed/ Well	0	0.21	Private Land	75.9336	12.4323
Doddahosuru	Ponnaki - Koh Achhaiah	3987	Manually	61*/*	0.60	0.21	Mango, Coconut, Other	100	24	Surface	Rainfed/ Well	0	0.21	Private Land	75.9336	12.4323
Doddahosuru	Basammanni - w/o Late Basappa	3988	Manually	61*/*	1.00	0.35	Mango, Coconut, Other	100	40	Surface	Rainfed/ Well	0	0.35	Private Land	75.9336	12.4323
Doddahosuru	Basavaraju - s/o Mariappa	3989	Manually	61*/*	1.00	0.35	Mango, Coconut, Other	100	40	Surface	Rainfed/ Well	0	0.35	Private Land	75.9336	12.4323
Doddahosuru	M M Fayaz Ahmed s/o R Mohamed Ali	3990	Manually	61*/*	1.10	0.39	Mango, Coconut, Other	100	44	Surface	Rainfed/ Well	0	0.39	Private Land	75.9336	12.4323
Doddahosuru	P Mahmoud - s/o Ibrahim	3991	Manually	61*/*	1.40	0.49	Mango, Coconut, Other	100	56	Surface	Rainfed/ Well	0	0.49	Private Land	75.9336	12.4323
Doddahosuru	Jayamma w/o Late C K Mahadevappa	3992	Manually	61*/*	1.10	0.39	Mango, Coconut, Other	100	44	Surface	Rainfed/ Well	0	0.39	Private Land	75.9336	12.4323
Doddahosuru	Somanna s/o Late Ramaiah	3993	Manually	61*/*	1.20	0.42	Mango, Coconut, Other	100	48	Surface	Rainfed/ Well	0	0.42	Private Land	75.9336	12.4323
Doddahosuru	A.S. Mahadevappa - s/o Siddalingappa	3994	Manually	61*/*	1.20	0.42	Mango, Coconut, Other	100	48	Surface	Rainfed/ Well	0	0.42	Private Land	75.9336	12.4323
Doddahosuru	Kamalaganapathi w/o. Late: Ganapathy	3995	Manually	61*/*	1.20	0.42	Mango, Coconut, Other	100	48	Surface	Rainfed/ Well	0	0.42	Private Land	75.9336	12.4323
Doddahosuru	Mahadevappa - s/o Subbappa	3996	Manually	61*/*	1.20	0.42	Mango, Coconut, Other	100	48	Surface	Rainfed/ Well	0	0.42	Private Land	75.9336	12.4323
Doddahosuru	Sundramma - w/o Mahadevappa	3997	Manually	61*/*	0.02	0.01	Mango, Coconut, Other	100	1	Surface	Rainfed/ Well	0	0.01	Private Land	75.9336	12.4323
Doddahosuru	Najmunnis w/o. Late Mahmoud Amir Saab	3998	Manually	61*/*	0.60	0.21	Mango, Coconut, Other	100	24	Surface	Rainfed/ Well	0	0.21	Private Land	75.9336	12.4323
Doddahosuru	Jayamma - w/o Mallesh	3999	Manually	61*/*	1.10	0.39	Mango, Coconut, Other	100	44	Surface	Rainfed/ Well	0	0.39	Private Land	75.9336	12.4323
Doddahosuru	A C Mandanna s/o Late A C Changappa	4000	Manually	61*/*	0.20	0.07	Mango, Coconut, Other	100	8	Surface	Rainfed/ Well	0	0.07	Private Land	75.9336	12.4323
Doddahosuru	M S Marigowda - s/o Siddagowda	4001	Manually	61*/*	1.40	0.49	Mango, Coconut, Other	100	56	Surface	Rainfed/ Well	0	0.49	Private Land	75.9336	12.4323
Doddahosuru	M S Marigowda - s/o Siddagowda	4002	Manually	61*/*	0.10	0.04	Mango, Coconut, Other	100	4	Surface	Rainfed/ Well	0	0.04	Private Land	75.9336	12.4323
Doddahosuru	Mohammed Gaus -	4003	Manually	61*/*	0.20	0.07	Mango, Coconut, Other	100	8	Surface	Rainfed/ Well	0	0.07	Private Land	75.9336	12.4323
Doddahosuru	M.G. Mustak Hussain -	4004	Manually	61*/*	1.40	0.49	Mango, Coconut, Other	100	56	Surface	Rainfed/ Well	0	0.49	Private Land	75.9336	12.4323
Doddahosuru	A M Nanjappa s/o A C Mandanna	4005	Manually	61*/*	1.40	0.49	Mango, Coconut, Other	100	56	Surface	Rainfed/ Well	0	0.49	Private Land	75.9336	12.4323

Village Name	Farmer Name:	Farmer Code	Rate Type (Manually/Machinery)	Survey No:	Total Area (Ha.)	Proposed Area (Ha.)	Activity/Model/Plant/Crop Name :	Number of Plants Per Ha	No. of plants	Method of Irrigation (Drip/Ring/Surface)	Source of Irrigation (Canal/Rainfed/Well)	Area as per Type Of Land (Ha.)		Ownership of Land (Community Land/ Private Land/Other Land)	Latitude (Deg-Min-Sec)	Longitude (Deg-Min-Sec)
												Waste Land	Cultivable			
Doddahosuru	M.P. Akbar Pasha s/o M R Feer	4006	Manually	61/**	1.40	0.49	Mango, Coconut, Other	100	56	Surface	Rainfed/ Well	0	0.49	Private Land	75.9336	12.4323
Doddahosuru	Modurayya - s/o Nanjappa	4007	Manually	61/**	1.40	0.49	Mango, Coconut, Other	100	56	Surface	Rainfed/ Well	0	0.49	Private Land	75.9336	12.4323
Doddahosuru	M G Muhammad Idris - s/o H Mahmoud Gaus	4008	Manually	61/**	1.40	0.49	Mango, Coconut, Other	100	56	Surface	Rainfed/ Well	0	0.49	Private Land	75.9336	12.4323
Doddahosuru	Yasmin - s/o Ibrahim	4009	Manually	61/**	1.50	0.53	Mango, Coconut, Other	100	60	Surface	Rainfed/ Well	0	0.53	Private Land	75.9336	12.4323
Doddahosuru	M.E. Yasoop - s/o Ibrahim	4010	Manually	61/**	1.30	0.46	Mango, Coconut, Other	100	52	Surface	Rainfed/ Well	0	0.46	Private Land	75.9336	12.4323
Doddahosuru	K. R Rani -	4011	Manually	61/**	1.00	0.35	Mango, Coconut, Other	100	40	Surface	Rainfed/ Well	0	0.35	Private Land	75.9336	12.4323
Doddahosuru	K. R Rani -	4012	Manually	61/**	1.50	0.53	Mango, Coconut, Other	100	60	Surface	Rainfed/ Well	0	0.53	Private Land	75.9336	12.4323
Doddahosuru	K. R Rani -	4013	Manually	61/**	1.50	0.53	Mango, Coconut, Other	100	60	Surface	Rainfed/ Well	0	0.53	Private Land	75.9336	12.4323
Doddahosuru	K. Ramarao -	4014	Manually	61/**	1.40	0.49	Mango, Coconut, Other	100	56	Surface	Rainfed/ Well	0	0.49	Private Land	75.9336	12.4323
Doddahosuru	M.S. Ramegowda - s/o Siddegowda	4015	Manually	61/**	1.30	0.46	Mango, Coconut, Other	100	52	Surface	Rainfed/ Well	0	0.46	Private Land	75.9336	12.4323
Doddahosuru	Ramegowda - s/o Siddegowda	4016	Manually	61/**	0.70	0.25	Mango, Coconut, Other	100	28	Surface	Rainfed/ Well	0	0.25	Private Land	75.9336	12.4323
Doddahosuru	Ramachandra - s/o Girigowda	4017	Manually	61/**	0.20	0.07	Mango, Coconut, Other	100	8	Surface	Rainfed/ Well	0	0.07	Private Land	75.9336	12.4323
Doddahosuru	D.M. Raju -	4018	Manually	61/**	1.40	0.49	Mango, Coconut, Other	100	56	Surface	Rainfed/ Well	0	0.49	Private Land	75.9336	12.4323
Doddahosuru	M.V. Ratnamma - w/o Shivanna	4019	Manually	61/**	1.20	0.42	Mango, Coconut, Other	100	48	Surface	Rainfed/ Well	0	0.42	Private Land	75.9336	12.4323
Doddahosuru	Irappa - s/o Shivappa	4020	Manually	61/**	0.40	0.14	Mango, Coconut, Other	100	16	Surface	Rainfed/ Well	0	0.14	Private Land	75.9336	12.4323
Doddahosuru	Rudrappa - s/o Channaweerappa	4021	Manually	61/**	1.10	0.39	Mango, Coconut, Other	100	44	Surface	Rainfed/ Well	0	0.39	Private Land	75.9336	12.4323
Doddahosuru	L.C. Gurubasappa - s/o Chikmakadappa	4022	Manually	61/**	1.10	0.39	Mango, Coconut, Other	100	44	Surface	Rainfed/ Well	0	0.39	Private Land	75.9336	12.4323
Doddahosuru	L.C. Lingarajappa -	4023	Manually	61/**	1.10	0.39	Mango, Coconut, Other	100	44	Surface	Rainfed/ Well	0	0.39	Private Land	75.9336	12.4323
Doddahosuru	S.R. Vasudeva - s/o Ramanashetty	4024	Manually	61/**	0.30	0.11	Mango, Coconut, Other	100	12	Surface	Rainfed/ Well	0	0.11	Private Land	75.9336	12.4323
Doddahosuru	L.A. Eeramma s/o V. Appayya	4025	Manually	61/**	1.40	0.49	Mango, Coconut, Other	100	56	Surface	Rainfed/ Well	0	0.49	Private Land	75.9336	12.4323
Doddahosuru	L.A. Eeramma w/o. Chandrasekharayya	4026	Manually	61/**	1.10	0.39	Mango, Coconut, Other	100	44	Surface	Rainfed/ Well	0	0.39	Private Land	75.9336	12.4323
Doddahosuru	Mohammed Ismail s/o Late: Budensheriff	4027	Manually	61/**	0.20	0.07	Mango, Coconut, Other	100	8	Surface	Rainfed/ Well	0	0.07	Private Land	75.9336	12.4323
Doddahosuru	Sharanamma s/o Govindayya	4028	Manually	61/**	0.06	0.02	Mango, Coconut, Other	100	2	Surface	Rainfed/ Well	0	0.02	Private Land	75.9336	12.4323
Doddahosuru	A.M. Sham Kho Mandanna	4029	Manually	61/**	0.50	0.18	Mango, Coconut, Other	100	20	Surface	Rainfed/ Well	0	0.18	Private Land	75.9336	12.4323
Doddahosuru	A0.Shivanna s/o Siddegowda	4030	Manually	61/**	1.40	0.49	Mango, Coconut, Other	100	56	Surface	Rainfed/ Well	0	0.49	Private Land	75.9336	12.4323
Doddahosuru	S D Sujatha w/o Late Prakash	4031	Manually	61/**	0.07	0.02	Mango, Coconut, Other	100	3	Surface	Rainfed/ Well	0	0.02	Private Land	75.9336	12.4323
Doddahosuru	Deviramma w/o. Late C. C. Shivanna	4032	Manually	61/**	1.00	0.35	Mango, Coconut, Other	100	40	Surface	Rainfed/ Well	0	0.35	Private Land	75.9336	12.4323
Doddahosuru	Sumitra w/o Late Raja	4033	Manually	61/**	0.62	0.22	Mango, Coconut, Other	100	25	Surface	Rainfed/ Well	0	0.22	Private Land	75.9336	12.4323
Doddahosuru	Sharappannisa - w/o Basha	4034	Manually	61/**	0.26	0.09	Mango, Coconut, Other	100	10	Surface	Rainfed/ Well	0	0.09	Private Land	75.9336	12.4323
Doddahosuru	Sher Punneesa w/o. Syed Wazir	4035	Manually	61/**	1.20	0.42	Mango, Coconut, Other	100	48	Surface	Rainfed/ Well	0	0.42	Private Land	75.9336	12.4323
Doddahosuru	Sannamma w/o Bowisannayaya	4036	Manually	61/**	0.80	0.28	Mango, Coconut, Other	100	32	Surface	Rainfed/ Well	0	0.28	Private Land	75.9336	12.4323
Doddahosuru	Ashraf Bhee w/o Ley Abdul Nabhee	4037	Manually	61/**	1.10	0.39	Mango, Coconut, Other	100	44	Surface	Rainfed/ Well	0	0.39	Private Land	75.9336	12.4323
Doddahosuru	Sarojamma - w/o. B.V. Somashekharaya	4038	Manually	61/**	1.20	0.42	Mango, Coconut, Other	100	48	Surface	Rainfed/ Well	0	0.42	Private Land	75.9336	12.4323
Doddahosuru	Syed Younis - s/o Syed Qasim	4039	Manually	61/**	1.17	0.41	Mango, Coconut, Other	100	47	Surface	Rainfed/ Well	0	0.41	Private Land	75.9336	12.4323
Doddahosuru	Nanjamma - w/o Sannappa	4040	Manually	61/**	1.15	0.40	Mango, Coconut, Other	100	46	Surface	Rainfed/ Well	0	0.40	Private Land	75.9336	12.4323
Doddahosuru	Sannaiah s/o Siddaiah	4041	Manually	61/**	1.20	0.42	Mango, Coconut, Other	100	48	Surface	Rainfed/ Well	0	0.42	Private Land	75.9336	12.4323
Doddahosuru	K S Uttayya - s/o K S Somaiah	4042	Manually	61/**	1.20	0.42	Mango, Coconut, Other	100	48	Surface	Rainfed/ Well	0	0.42	Private Land	75.9336	12.4323
Doddahosuru	A S Swami - s/o Shanthayya	4043	Manually	61/**	1.60	0.56	Mango, Coconut, Other	100	64	Surface	Rainfed/ Well	0	0.56	Private Land	75.9336	12.4323
Doddahosuru	HP Somasekharachari s/o Late Putnamyanavachari	4044	Manually	61/**	0.60	0.21	Mango, Coconut, Other	100	24	Surface	Rainfed/ Well	0	0.21	Private Land	75.9336	12.4323



Village Name	Farmer Name:	Farmer Code	Rate Type (Manually/Machinery)	Survey No:	Total Area (Ha.)	Proposed Area (Ha.)	Activity/Model/Plant/Crop Name :	Number of Plants Per Ha	No. of plants	Method of Irrigation (Drip/Ring/Surface)	Source of Irrigation (Canal/Rainfed/Well)	Area as per Type Of Land (Ha.)		Ownership of Land (Community Land/ Private Land/Other Land)	Latitude (Deg-Min-Sec)	Longitude (Deg-Min-Sec)
												Waste Land	Cultivable			
Doddahosuru	Siddhayya - s/o Devayya	4045	Manually	61/**	1.20	0.42	Mango, Coconut, Other	100	48	Surface	Rainfed/ Well	0	0.42	Private Land	75.9336	12.4323
Doddahosuru	Subbappa - s/o Late Basappa	4046	Manually	61/**	0.60	0.21	Mango, Coconut, Other	100	24	Surface	Rainfed/ Well	0	0.21	Private Land	75.9336	12.4323
Doddahosuru	Suvarnamma	4047	Manually	61/**	1.10	0.39	Mango, Coconut, Other	100	44	Surface	Rainfed/ Well	0	0.39	Private Land	75.9336	12.4323
Doddahosuru	Visalakshi w/o Late L C Umsha	4048	Manually	61/**	1.60	0.56	Mango, Coconut, Other	100	64	Surface	Rainfed/ Well	0	0.56	Private Land	75.9336	12.4323
Doddahosuru	Suvarnamma - Koh Prabhswamy	4049	Manually	61/**	1.10	0.39	Mango, Coconut, Other	100	44	Surface	Rainfed/ Well	0	0.39	Private Land	75.9336	12.4323
Doddahosuru	Manjunatha s/o Ishwarachari	4050	Manually	61/**	0.54	0.19	Mango, Coconut, Other	100	22	Surface	Rainfed/ Well	0	0.19	Private Land	75.9336	12.4323
Doddahosuru	Syed Nabhi - s/o Syed Ummer	4051	Manually	61/**	1.20	0.42	Mango, Coconut, Other	100	48	Surface	Rainfed/ Well	0	0.42	Private Land	75.9336	12.4323
Doddahosuru	M A Hassan - s/o Abdul Khader	4052	Manually	61/**	1.19	0.42	Mango, Coconut, Other	100	48	Surface	Rainfed/ Well	0	0.42	Private Land	75.9336	12.4323
Doddahosuru	Saramma - w/o Late Ismail	4053	Manually	61/**	1.00	0.35	Mango, Coconut, Other	100	40	Surface	Rainfed/ Well	0	0.35	Private Land	75.9336	12.4323
Doddahosuru	B.N. Kamalamma -	4054	Manually	61/**	0.95	0.33	Mango, Coconut, Other	100	38	Surface	Rainfed/ Well	0	0.33	Private Land	75.9336	12.4323
Doddahosuru	Srikantha s/o Late Basappa	4055	Manually	61/**	1.60	0.56	Mango, Coconut, Other	100	64	Surface	Rainfed/ Well	0	0.56	Private Land	75.9336	12.4323
Doddahosuru	M S Srinivasa - s/o Siddegowda	4056	Manually	61/**	0.58	0.20	Mango, Coconut, Other	100	23	Surface	Rainfed/ Well	0	0.20	Private Land	75.9336	12.4323
Doddahosuru	Rajammani w/o. Late Swami	4057	Manually	61/**	0.80	0.28	Mango, Coconut, Other	100	32	Surface	Rainfed/ Well	0	0.28	Private Land	75.9336	12.4323
Doddahosuru	Ipayya s/o ipayya	4058	Manually	61/**	1.00	0.35	Mango, Coconut, Other	100	40	Surface	Rainfed/ Well	0	0.35	Private Land	75.9336	12.4323
Doddahosuru	M.S. Shivanna - s/o Siddegowda	4059	Manually	61/**	0.60	0.21	Mango, Coconut, Other	100	24	Surface	Rainfed/ Well	0	0.21	Private Land	75.9336	12.4323
Doddahosuru	M V Ratnamma w/o M S Shivanna	4060	Manually	61/**	0.85	0.30	Mango, Coconut, Other	100	34	Surface	Rainfed/ Well	0	0.30	Private Land	75.9336	12.4323
Doddahosuru	Lingaamma w/o Late Basavya	4061	Manually	61/**	0.59	0.21	Mango, Coconut, Other	100	24	Surface	Rainfed/ Well	0	0.21	Private Land	75.9336	12.4323
Doddahosuru	Veeraba.dra s/o kaluweeraiyya	4062	Manually	61/**	0.43	0.15	Mango, Coconut, Other	100	17	Surface	Rainfed/ Well	0	0.15	Private Land	75.9336	12.4323
Doddahosuru	Syed Younis s/o Syed Qasi	4063	Manually	61/**	0.31	0.11	Mango, Coconut, Other	100	12	Surface	Rainfed/ Well	0	0.11	Private Land	75.9336	12.4323
Doddahosuru	Krishna s/o Kullakenchaiah	4064	Manually	61/**	0.12	0.04	Mango, Coconut, Other	100	5	Surface	Rainfed/ Well	0	0.04	Private Land	75.9336	12.4323
Doddahosuru	Khurshida Banu - w/o Mohamed Ismail	4065	Manually	61/**	0.60	0.21	Mango, Coconut, Other	100	24	Surface	Rainfed/ Well	0	0.21	Private Land	75.9336	12.4323
Doddahosuru	Rahnabhi w/o Syed Nabhi	4066	Manually	61/**	0.64	0.22	Mango, Coconut, Other	100	26	Surface	Rainfed/ Well	0	0.22	Private Land	75.9336	12.4323
Doddahosuru	B.U. Chandramma w/o. Ullas	4067	Manually	61/**	0.23	0.08	Mango, Coconut, Other	100	9	Surface	Rainfed/ Well	0	0.08	Private Land	75.9336	12.4323
Doddahosuru	Rajamma w/o Late: Tammyya	4068	Manually	61/**	1.30	0.46	Mango, Coconut, Other	100	52	Surface	Rainfed/ Well	0	0.46	Private Land	75.9336	12.4323
Doddahosuru	Rajendra s/o Basavya	4069	Manually	61/**	0.13	0.05	Mango, Coconut, Other	100	5	Surface	Rainfed/ Well	0	0.05	Private Land	75.9336	12.4323
Doddahosuru	Ravi s/o Chandra	4070	Manually	61/**	0.33	0.12	Mango, Coconut, Other	100	13	Surface	Rainfed/ Well	0	0.12	Private Land	75.9336	12.4323
Doddahosuru	K R Ramachandra s/o Ramashetti	4071	Manually	61/**	0.20	0.07	Mango, Coconut, Other	100	8	Surface	Rainfed/ Well	0	0.07	Private Land	75.9336	12.4323
Doddahosuru	Jayanna s/o Mahadevappa	4072	Manually	61/**	0.90	0.32	Mango, Coconut, Other	100	36	Surface	Rainfed/ Well	0	0.32	Private Land	75.9336	12.4323
Doddahosuru	Nanjundaswamy s/o Mahadevappa	4073	Manually	61/**	0.25	0.09	Mango, Coconut, Other	100	10	Surface	Rainfed/ Well	0	0.09	Private Land	75.9336	12.4323
Doddahosuru	Kalleramma's Padmanabha - s/o Chinnappa	4074	Manually	61/**	0.25	0.09	Mango, Coconut, Other	100	10	Surface	Rainfed/ Well	0	0.09	Private Land	75.9336	12.4323
Doddahosuru	Santhosha s/o Nagaratna	4075	Manually	61/**	0.05	0.02	Mango, Coconut, Other	100	2	Surface	Rainfed/ Well	0	0.02	Private Land	75.9336	12.4323
Doddahosuru	Kempamma w/o. Kalaiah	4076	Manually	61/**	1.20	0.42	Mango, Coconut, Other	100	48	Surface	Rainfed/ Well	0	0.42	Private Land	75.9336	12.4323
Doddahosuru	Ratnamma w/o Late Basavaraju	4077	Manually	61/**	1.05	0.37	Mango, Coconut, Other	100	42	Surface	Rainfed/ Well	0	0.37	Private Land	75.9336	12.4323
Doddahosuru	Kariyappa - s/o Belliappa	4078	Manually	61/**	0.25	0.09	Mango, Coconut, Other	100	10	Surface	Rainfed/ Well	0	0.09	Private Land	75.9336	12.4323
Doddahosuru	M K Machaiah s/o M K Kushalappa	4079	Manually	61/**	0.77	0.27	Mango, Coconut, Other	100	31	Surface	Rainfed/ Well	0	0.27	Private Land	75.9336	12.4323
Doddahosuru	M.G. Akhtar Hussein s/o Mahmoud Gaus	4080	Manually	61/**	1.40	0.49	Mango, Coconut, Other	100	56	Surface	Rainfed/ Well	0	0.49	Private Land	75.9336	12.4323
Doddahosuru	M.G. Mustak Hussein s/o Mahmoud Gaus	4081	Manually	61/**	1.60	0.56	Mango, Coconut, Other	100	64	Surface	Rainfed/ Well	0	0.56	Private Land	75.9336	12.4323
Doddahosuru	M.M. Shabbir Ahmad s/o Mohammed Ali	4082	Manually	61/**	1.60	0.56	Mango, Coconut, Other	100	64	Surface	Rainfed/ Well	0	0.56	Private Land	75.9336	12.4323
Doddahosuru	basavanna s/o Late Ningappa	4083	Manually	61/**	1.20	0.42	Mango, Coconut, Other	100	48	Surface	Rainfed/ Well	0	0.42	Private Land	75.9336	12.4323

Village Name	Farmer Name:	Farmer Code	Rate Type (Manually/Machinery)	Survey No:	Total Area (Ha.)	Proposed Area (Ha.)	Activity/Model/Plant/Crop Name :	Number of Plants Per Ha	No. of plants	Method of Irrigation (Drip/Ring/Surface)	Source of Irrigation (Canal/Rainfed/Well)	Area as per Type Of Land (Ha.)		Ownership of Land (Community Land/ Private Land/Other Land)	Latitude (Deg-Min-Sec)	Longitude (Deg-Min-Sec)
												Waste Land	Cultivable			
Doddahosuru	Chandrasekhara s/o Mahadevappa	4084	Manually	61/**	0.43	0.15	Mango, Coconut, Other	100	17	Surface	Rainfed/ Well	0	0.15	Private Land	75.9336	12.4323
Doddahosuru	Chandra s/o Basavaiah	4085	Manually	61/**	0.25	0.09	Mango, Coconut, Other	100	10	Surface	Rainfed/ Well	0	0.09	Private Land	75.9336	12.4323
Doddahosuru	T.B.Athulya s/o T.N Babu	4086	Manually	61/**	0.80	0.28	Mango, Coconut, Other	100	32	Surface	Rainfed/ Well	0	0.28	Private Land	75.9336	12.4323
Doddahosuru	Neelamma w/o Late Raju	4087	Manually	61/**	1.10	0.39	Mango, Coconut, Other	100	44	Surface	Rainfed/ Well	0	0.39	Private Land	75.9336	12.4323
Doddahosuru	P.K. Keshava - s/o P.M. Kuttappa	4088	Manually	61/**	1.40	0.49	Mango, Coconut, Other	100	56	Surface	Rainfed/ Well	0	0.49	Private Land	75.9336	12.4323
Doddahosuru	Gowramma - w/o Ipaia	4089	Manually	61/**	0.40	0.14	Mango, Coconut, Other	100	16	Surface	Rainfed/ Well	0	0.14	Private Land	75.9336	12.4323
Doddahosuru	Visalakshi w/o Late L.C Umesha	4090	Manually	61/**	1.10	0.39	Mango, Coconut, Other	100	44	Surface	Rainfed/ Well	0	0.39	Private Land	75.9336	12.4323
Doddahosuru	L.C. Lingarajappa - s/o Chikamadappa	4091	Manually	61/**	1.00	0.35	Mango, Coconut, Other	100	40	Surface	Rainfed/ Well	0	0.35	Private Land	75.9336	12.4323
Doddahosuru	C. Channappa - s/o Siddappa	4092	Manually	61/**	0.80	0.28	Mango, Coconut, Other	100	32	Surface	Rainfed/ Well	0	0.28	Private Land	75.9336	12.4323
Doddahosuru	JOSEPH DEVASIA U SUNYJOSEPH - s/o THOMAN JOSEPH	4093	Manually	61/**	0.97	0.34	Mango, Coconut, Other	100	39	Surface	Rainfed/ Well	0	0.34	Private Land	75.9336	12.4323
Doddahosuru	Kallamma - w/o Cheluvayya	4094	Manually	61/**	1.60	0.56	Mango, Coconut, Other	100	64	Surface	Rainfed/ Well	0	0.56	Private Land	75.9336	12.4323
Doddahosuru	Annaji - s/o Gangaya	4095	Manually	61/**	0.80	0.28	Mango, Coconut, Other	100	32	Surface	Rainfed/ Well	0	0.28	Private Land	75.9336	12.4323
Doddahosuru	B C Eerappa s/o Late Chinnappa	4096	Manually	61/**	0.90	0.32	Mango, Coconut, Other	100	36	Surface	Rainfed/ Well	0	0.32	Private Land	75.9336	12.4323
Doddahosuru	M.E. Aliyabhi - w/o Ibrahim	4097	Manually	61/**	1.10	0.39	Mango, Coconut, Other	100	44	Surface	Rainfed/ Well	0	0.39	Private Land	75.9336	12.4323
Doddahosuru	K S Janardhana - s/o Pathi Somaiah	4098	Manually	61/**	1.35	0.47	Mango, Coconut, Other	100	54	Surface	Rainfed/ Well	0	0.47	Private Land	75.9336	12.4323
Doddahosuru	K S Janardhana - s/o Pathi Somaiah	4099	Manually	61/**	1.60	0.56	Mango, Coconut, Other	100	64	Surface	Rainfed/ Well	0	0.56	Private Land	75.9336	12.4323
Doddahosuru	K S Janardhana - s/o Pathi Somaiah	4100	Manually	61/**	1.54	0.54	Mango, Coconut, Other	100	62	Surface	Rainfed/ Well	0	0.54	Private Land	75.9336	12.4323
Doddahosuru	J.K. Raju s/o Mariahiah	4101	Manually	61/**	1.60	0.56	Mango, Coconut, Other	100	64	Surface	Rainfed/ Well	0	0.56	Private Land	75.9336	12.4323
Doddahosuru	Akhtar Hussein - s/o Muhammad Ghaus	4102	Manually	61/**	1.20	0.42	Mango, Coconut, Other	100	48	Surface	Rainfed/ Well	0	0.42	Private Land	75.9336	12.4323
Doddahosuru	Thimmagowda - s/o Kalegowda	4103	Manually	61/**	1.60	0.56	Mango, Coconut, Other	100	64	Surface	Rainfed/ Well	0	0.56	Private Land	75.9336	12.4323
Doddahosuru	Gowramma w/o Late "Siddappa	4104	Manually	61/**	0.80	0.28	Mango, Coconut, Other	100	32	Surface	Rainfed/ Well	0	0.28	Private Land	75.9336	12.4323
Doddahosuru	Madhu K C s/o Chettiyappa K G	4105	Manually	61/**	0.79	0.28	Mango, Coconut, Other	100	32	Surface	Rainfed/ Well	0	0.28	Private Land	75.9336	12.4323
Doddahosuru	Boja - s/o Puttayya	4106	Manually	61/**	0.60	0.21	Mango, Coconut, Other	100	24	Surface	Rainfed/ Well	0	0.21	Private Land	75.9336	12.4323
Doddahosuru	Basappa - s/o Nanjappa	4107	Manually	61/**	0.80	0.28	Mango, Coconut, Other	100	32	Surface	Rainfed/ Well	0	0.28	Private Land	75.9336	12.4323
Doddahosuru	S M Velliappa - s/o Muthanna	4108	Manually	61/**	1.60	0.56	Mango, Coconut, Other	100	64	Surface	Rainfed/ Well	0	0.56	Private Land	75.9336	12.4323
Doddahosuru	Hasanba s/o M C Syed Alavi	4109	Manually	61/**	1.60	0.56	Mango, Coconut, Other	100	64	Surface	Rainfed/ Well	0	0.56	Private Land	75.9336	12.4323
Doddahosuru	Shivamma w/o Late B Nanjari	4110	Manually	61/**	0.82	0.29	Mango, Coconut, Other	100	33	Surface	Rainfed/ Well	0	0.29	Private Land	75.9336	12.4323
Doddahosuru	B N KAMALAMMA w/o Late NANJAPPASETTI	4111	Manually	61/**	1.60	0.56	Mango, Coconut, Other	100	64	Surface	Rainfed/ Well	0	0.56	Private Land	75.9336	12.4323
Doddahosuru	Aziz Ullakhan -	4112	Manually	61/**	1.60	0.56	Mango, Coconut, Other	100	64	Surface	Rainfed/ Well	0	0.56	Private Land	75.9336	12.4323
Doddahosuru	M.N. Nanda - s/o nanjappa	4113	Manually	61/**	1.20	0.42	Mango, Coconut, Other	100	48	Surface	Rainfed/ Well	0	0.42	Private Land	75.9336	12.4323
Doddahosuru	Sharadamma w/o HP P Somashekarachari	4114	Manually	61/**	1.00	0.35	Mango, Coconut, Other	100	40	Surface	Rainfed/ Well	0	0.35	Private Land	75.9336	12.4323
Doddahosuru	Ningaya - s/o gadiputtayya	4115	Manually	61/**	1.17	0.41	Mango, Coconut, Other	100	47	Surface	Rainfed/ Well	0	0.41	Private Land	75.9336	12.4323
Doddahosuru	Nagaraja - s/o Jawariaiah	4117	Manually	61/**	40.97	14.34	Mango, Coconut, Other	100	1639	Surface	Rainfed/ Well	0	14.34	Private Land	75.9336	12.4323
Doddahosuru	D.T. Nagendra - s/o Late Thimmashetti	4118	Manually	62/**	1.60	0.56	Mango, Coconut, Other	100	64	Surface	Rainfed/ Well	0	0.56	Private Land	75.9420	12.4319
Doddahosuru	Channamma - w/o Nagappa	4119	Manually	62/**	1.60	0.56	Mango, Coconut, Other	100	64	Surface	Rainfed/ Well	0	0.56	Private Land	75.9420	12.4319
Doddahosuru	Ramanayaka s/o Late Huchaiah	4120	Manually	62/**	0.42	0.15	Mango, Coconut, Other	100	17	Surface	Rainfed/ Well	0	0.15	Private Land	75.9420	12.4319
Doddahosuru	Allisab -	4121	Manually	62/**	1.60	0.56	Mango, Coconut, Other	100	64	Surface	Rainfed/ Well	0	0.56	Private Land	75.9420	12.4319
Doddahosuru	Allisab -	4122	Manually	62/**	1.60	0.56	Mango, Coconut, Other	100	64	Surface	Rainfed/ Well	0	0.56	Private Land	75.9420	12.4319
Doddahosuru	Bhojamma s/o w/o Late Palngappa	4123	Manually	62/**	1.08	0.38	Mango, Coconut, Other	100	43	Surface	Rainfed/ Well	0	0.38	Private Land	75.9420	12.4319

Village Name	Farmer Name:	Farmer Code	Rate Type (Manually/Machinery)	Survey No:	Total Area (Ha.)	Proposed Area (Ha.)	Activity/Model/Plant/Crop Name :	Number of Plants Per Ha	No. of plants	Method of Irrigation (Drip/Ring/Surface)	Source of Irrigation (Canal/Rainfed/Well)	Area as per Type Of Land (Ha.)		Ownership of Land (Community Land/ Private Land/Other Land)	Latitude (Deg-Min-Sec)	Longitude (Deg-Min-Sec)
												Waste Land	Cultivable			
Doddahosuru	D S Puttayya - s/o Late Doddasannaiah	4124	Manually	62/**	1.40	0.49	Mango, Coconut, Other	100	56	Surface	Rainfed/ Well	0	0.49	Private Land	75.9420	12.4319
Doddahosuru	Kaleel Ahmed -	4125	Manually	62/**	0.80	0.28	Mango, Coconut, Other	100	32	Surface	Rainfed/ Well	0	0.28	Private Land	75.9420	12.4319
Doddahosuru	Basamma - s/o Mallaiiah	4126	Manually	62/**	0.65	0.23	Mango, Coconut, Other	100	26	Surface	Rainfed/ Well	0	0.23	Private Land	75.9420	12.4319
Doddahosuru	Basha - s/o Imam Saab	4127	Manually	62/**	1.00	0.35	Mango, Coconut, Other	100	40	Surface	Rainfed/ Well	0	0.35	Private Land	75.9420	12.4319
Doddahosuru	Mohammed	4128	Manually	62/**	1.00	0.35	Mango, Coconut, Other	100	40	Surface	Rainfed/ Well	0	0.35	Private Land	75.9420	12.4319
Doddahosuru	Bharathi -	4129	Manually	62/**	1.20	0.42	Mango, Coconut, Other	100	48	Surface	Rainfed/ Well	0	0.42	Private Land	75.9420	12.4319
Doddahosuru	Mahesh - s/o Veerappa	4130	Manually	62/**	1.40	0.49	Mango, Coconut, Other	100	56	Surface	Rainfed/ Well	0	0.49	Private Land	75.9420	12.4319
Doddahosuru	Basheer Ahmed -	4131	Manually	62/**	1.00	0.35	Mango, Coconut, Other	100	40	Surface	Rainfed/ Well	0	0.35	Private Land	75.9420	12.4319
Doddahosuru	Venkatesha - s/o Doddasannaiah	4132	Manually	62/**	0.80	0.28	Mango, Coconut, Other	100	32	Surface	Rainfed/ Well	0	0.28	Private Land	75.9420	12.4319
Doddahosuru	Mariah -	4133	Manually	62/**	0.80	0.28	Mango, Coconut, Other	100	32	Surface	Rainfed/ Well	0	0.28	Private Land	75.9420	12.4319
Doddahosuru	Maria - s/o Basavannaiah	4134	Manually	62/**	1.20	0.42	Mango, Coconut, Other	100	48	Surface	Rainfed/ Well	0	0.42	Private Land	75.9420	12.4319
Doddahosuru	Aseep - w/o Mohamed Peer	4135	Manually	62/**	0.05	0.02	Mango, Coconut, Other	100	2	Surface	Rainfed/ Well	0	0.02	Private Land	75.9420	12.4319
Doddahosuru	Srimathi Muttamma	4136	Manually	62/**	1.20	0.42	Mango, Coconut, Other	100	48	Surface	Rainfed/ Well	0	0.42	Private Land	75.9420	12.4319
Doddahosuru	Altaf - s/o Madar sab	4137	Manually	62/**	0.85	0.30	Mango, Coconut, Other	100	34	Surface	Rainfed/ Well	0	0.30	Private Land	75.9420	12.4319
Doddahosuru	MENASAMAMA - w/o SIDEGOWDA	4138	Manually	62/**	1.10	0.39	Mango, Coconut, Other	100	44	Surface	Rainfed/ Well	0	0.39	Private Land	75.9420	12.4319
Doddahosuru	Madhyaya - s/o Late Siddappa	4139	Manually	62/**	0.63	0.22	Mango, Coconut, Other	100	25	Surface	Rainfed/ Well	0	0.22	Private Land	75.9420	12.4319
Doddahosuru	Cinnamma w/o. Late Siddaiah	4140	Manually	62/**	0.02	0.01	Mango, Coconut, Other	100	1	Surface	Rainfed/ Well	0	0.01	Private Land	75.9420	12.4319
Doddahosuru	D.T. Ravikumar - s/o Thimmashetty	4141	Manually	62/**	0.72	0.25	Mango, Coconut, Other	100	29	Surface	Rainfed/ Well	0	0.25	Private Land	75.9420	12.4319
Doddahosuru	M.S. Marigowda s/o. Siddegowda	4142	Manually	62/**	0.80	0.28	Mango, Coconut, Other	100	32	Surface	Rainfed/ Well	0	0.28	Private Land	75.9420	12.4319
Doddahosuru	Raju s/o Late. Annaiah	4143	Manually	62/**	0.80	0.28	Mango, Coconut, Other	100	32	Surface	Rainfed/ Well	0	0.28	Private Land	75.9420	12.4319
Doddahosuru	K R Ramashetti - s/o Ramashetti	4144	Manually	62/**	1.00	0.35	Mango, Coconut, Other	100	40	Surface	Rainfed/ Well	0	0.35	Private Land	75.9420	12.4319
Doddahosuru	Wahab - s/o Latip Saab	4145	Manually	62/**	1.10	0.39	Mango, Coconut, Other	100	44	Surface	Rainfed/ Well	0	0.39	Private Land	75.9420	12.4319
Doddahosuru	S B Varshabendra - s/o Basappa	4146	Manually	62/**	1.60	0.56	Mango, Coconut, Other	100	64	Surface	Rainfed/ Well	0	0.56	Private Land	75.9420	12.4319
Doddahosuru	Vrishabhendrappa.S.B. - s/o Basappa	4147	Manually	62/**	1.60	0.56	Mango, Coconut, Other	100	64	Surface	Rainfed/ Well	0	0.56	Private Land	75.9420	12.4319
Doddahosuru	Shivanashetti s/o Mondashetti	4148	Manually	62/**	0.80	0.28	Mango, Coconut, Other	100	32	Surface	Rainfed/ Well	0	0.28	Private Land	75.9420	12.4319
Doddahosuru	Shahida Banu - w/o Nazir Saab	4149	Manually	62/**	1.60	0.56	Mango, Coconut, Other	100	64	Surface	Rainfed/ Well	0	0.56	Private Land	75.9420	12.4319
Doddahosuru	D.S. Shivanna - s/o Siddappa	4150	Manually	62/**	1.60	0.56	Mango, Coconut, Other	100	64	Surface	Rainfed/ Well	0	0.56	Private Land	75.9420	12.4319
Doddahosuru	Syed Anwar s/o Syed Qasim	4151	Manually	62/**	0.01	0.00	Mango, Coconut, Other	100	0	Surface	Rainfed/ Well	0	0.00	Private Land	75.9420	12.4319
Doddahosuru	Shivamma -	4152	Manually	62/**	1.00	0.35	Mango, Coconut, Other	100	40	Surface	Rainfed/ Well	0	0.35	Private Land	75.9420	12.4319
Doddahosuru	Mrs. Siddamma w/o Raju	4153	Manually	62/**	1.40	0.49	Mango, Coconut, Other	100	56	Surface	Rainfed/ Well	0	0.49	Private Land	75.9420	12.4319
Doddahosuru	Krishna s/o s/o Bundaiah	4154	Manually	62/**	1.40	0.49	Mango, Coconut, Other	100	56	Surface	Rainfed/ Well	0	0.49	Private Land	75.9420	12.4319
Doddahosuru	D M Shekhar - s/o Late. Mariappa	4155	Manually	62/**	1.00	0.35	Mango, Coconut, Other	100	40	Surface	Rainfed/ Well	0	0.35	Private Land	75.9420	12.4319
Doddahosuru	Sharpunisha - w/o Basha	4156	Manually	62/**	1.15	0.40	Mango, Coconut, Other	100	46	Surface	Rainfed/ Well	0	0.40	Private Land	75.9420	12.4319
Doddahosuru	C K Lakkayya s/o Kengeya	4157	Manually	62/**	0.20	0.07	Mango, Coconut, Other	100	8	Surface	Rainfed/ Well	0	0.07	Private Land	75.9420	12.4319
Doddahosuru	Nagina Begum w/o. Basheer Ahmed	4158	Manually	62/**	0.80	0.28	Mango, Coconut, Other	100	32	Surface	Rainfed/ Well	0	0.28	Private Land	75.9420	12.4319
Doddahosuru	D.T. Satyanarayana - s/o Thimmashetty	4159	Manually	62/**	1.30	0.46	Mango, Coconut, Other	100	52	Surface	Rainfed/ Well	0	0.46	Private Land	75.9420	12.4319
Doddahosuru	Lakshmaiah s/o Dasayya	4160	Manually	62/**	1.30	0.46	Mango, Coconut, Other	100	52	Surface	Rainfed/ Well	0	0.46	Private Land	75.9420	12.4319
Doddahosuru	Siddhalingaiah -	4161	Manually	62/**	1.10	0.39	Mango, Coconut, Other	100	44	Surface	Rainfed/ Well	0	0.39	Private Land	75.9420	12.4319
Doddahosuru	Siddalingamma - w/o Kalluvairayaya	4162	Manually	62/**	0.60	0.21	Mango, Coconut, Other	100	24	Surface	Rainfed/ Well	0	0.21	Private Land	75.9420	12.4319

Village Name	Farmer Name:	Farmer Code	Rate Type (Manually/Machinery)	Survey No:	Total Area (Ha.)	Proposed Area (Ha.)	Activity/Model/Plant/Crop Name :	Number of Plants Per Ha	No. of plants	Method of Irrigation (Drip/Ring/Surface)	Source of Irrigation (Canal/Rainfed/Well)	Area as per Type Of Land (Ha.)		Ownership of Land (Community Land/ Private Land/Other Land)	Latitude (Deg-Min-Sec)	Longitude (Deg-Min-Sec)
												Waste Land	Cultivable			
Doddahosuru	Swami s/o Dasayya	4163	Manually	62/**	0.30	0.11	Mango, Coconut, Other	100	12	Surface	Rainfed/ Well	0	0.11	Private Land	75.9420	12.4319
Doddahosuru	M.M. Suisha - w/o Mutanna	4164	Manually	62/**	1.00	0.35	Mango, Coconut, Other	100	40	Surface	Rainfed/ Well	0	0.35	Private Land	75.9420	12.4319
Doddahosuru	K. Somashekhar -	4165	Manually	62/**	0.50	0.18	Mango, Coconut, Other	100	20	Surface	Rainfed/ Well	0	0.18	Private Land	75.9420	12.4319
Doddahosuru	S.M. Appanna s/o Mutanna	4166	Manually	62/**	0.40	0.14	Mango, Coconut, Other	100	16	Surface	Rainfed/ Well	0	0.14	Private Land	75.9420	12.4319
Doddahosuru	Somashekhar - s/o Channappa	4167	Manually	62/**	0.60	0.21	Mango, Coconut, Other	100	24	Surface	Rainfed/ Well	0	0.21	Private Land	75.9420	12.4319
Doddahosuru	Rachayya - s/o Kalluweeraiah	4168	Manually	62/**	1.10	0.39	Mango, Coconut, Other	100	44	Surface	Rainfed/ Well	0	0.39	Private Land	75.9420	12.4319
Doddahosuru	Tammayya - s/o Muthappa	4169	Manually	62/**	1.40	0.49	Mango, Coconut, Other	100	56	Surface	Rainfed/ Well	0	0.49	Private Land	75.9420	12.4319
Doddahosuru	Anwar Sharif s/o Yakub Sharif	4170	Manually	62/**	1.30	0.46	Mango, Coconut, Other	100	52	Surface	Rainfed/ Well	0	0.46	Private Land	75.9420	12.4319
Doddahosuru	Puttayya -	4171	Manually	62/**	0.80	0.28	Mango, Coconut, Other	100	32	Surface	Rainfed/ Well	0	0.28	Private Land	75.9420	12.4319
Doddahosuru	Karigowda -	4172	Manually	62/**	1.00	0.35	Mango, Coconut, Other	100	40	Surface	Rainfed/ Well	0	0.35	Private Land	75.9420	12.4319
Doddahosuru	C R Divakar	4173	Manually	62/**	0.10	0.04	Mango, Coconut, Other	100	4	Surface	Rainfed/ Well	0	0.04	Private Land	75.9420	12.4319
Doddahosuru	H.B. Lakkayya - s/o Basavyaya	4174	Manually	62/**	1.20	0.42	Mango, Coconut, Other	100	48	Surface	Rainfed/ Well	0	0.42	Private Land	75.9420	12.4319
Doddahosuru	Devamma - w/o Doddasannaiah	4175	Manually	62/**	1.20	0.42	Mango, Coconut, Other	100	48	Surface	Rainfed/ Well	0	0.42	Private Land	75.9420	12.4319
Doddahosuru	Siddaiah - s/o Siddaiah	4176	Manually	62/**	1.30	0.46	Mango, Coconut, Other	100	52	Surface	Rainfed/ Well	0	0.46	Private Land	75.9420	12.4319
Doddahosuru	Kausar Bhanu s/o Late Amir Khan	4177	Manually	62/**	1.10	0.39	Mango, Coconut, Other	100	44	Surface	Rainfed/ Well	0	0.39	Private Land	75.9420	12.4319
Doddahosuru	Rajaiah: Raju -	4178	Manually	62/**	0.80	0.28	Mango, Coconut, Other	100	32	Surface	Rainfed/ Well	0	0.28	Private Land	75.9420	12.4319
Doddahosuru	Kamma w/o Late Iraya	4179	Manually	62/**	0.70	0.25	Mango, Coconut, Other	100	28	Surface	Rainfed/ Well	0	0.25	Private Land	75.9420	12.4319
Doddahosuru	Kaleel Ahmed - s/o Madar Saab	4180	Manually	62/**	0.21	0.07	Mango, Coconut, Other	100	8	Surface	Rainfed/ Well	0	0.07	Private Land	75.9420	12.4319
Doddahosuru	Saidani w/o Late Dastagir	4181	Manually	62/**	0.60	0.21	Mango, Coconut, Other	100	24	Surface	Rainfed/ Well	0	0.21	Private Land	75.9420	12.4319
Doddahosuru	D.B.MOJunatha s/o K.S.Basappa	4182	Manually	62/**	0.80	0.28	Mango, Coconut, Other	100	32	Surface	Rainfed/ Well	0	0.28	Private Land	75.9420	12.4319
Doddahosuru	Nagamani s/o Late. Puttswamappa	4183	Manually	62/**	0.52	0.18	Mango, Coconut, Other	100	21	Surface	Rainfed/ Well	0	0.18	Private Land	75.9420	12.4319
Doddahosuru	Dastagiri Khan s/o Gaus Khan	4184	Manually	62/**	0.22	0.08	Mango, Coconut, Other	100	9	Surface	Rainfed/ Well	0	0.08	Private Land	75.9420	12.4319
Doddahosuru	Thimmayya s/o Dasayya	4185	Manually	62/**	0.90	0.32	Mango, Coconut, Other	100	36	Surface	Rainfed/ Well	0	0.32	Private Land	75.9420	12.4319
Doddahosuru	Ujanayisi	4186	Manually	62/**	1.50	0.53	Mango, Coconut, Other	100	60	Surface	Rainfed/ Well	0	0.53	Private Land	75.9420	12.4319
Doddahosuru	Kalaiah s/o Kalaiah	4187	Manually	62/**	0.65	0.23	Mango, Coconut, Other	100	26	Surface	Rainfed/ Well	0	0.23	Private Land	75.9420	12.4319
Doddahosuru	MohammedAnwar s/o Late Peer Saab	4188	Manually	62/**	0.40	0.14	Mango, Coconut, Other	100	16	Surface	Rainfed/ Well	0	0.14	Private Land	75.9420	12.4319
Doddahosuru	Ahalya -	4189	Manually	62/**	1.60	0.56	Mango, Coconut, Other	100	64	Surface	Rainfed/ Well	0	0.56	Private Land	75.9420	12.4319
Doddahosuru	P K Keshava s/o Late Kuttappa	4190	Manually	62/**	0.63	0.22	Mango, Coconut, Other	100	25	Surface	Rainfed/ Well	0	0.22	Private Land	75.9420	12.4319
Doddahosuru	Chennamma w/o Late.Chelvayya	4191	Manually	62/**	0.50	0.18	Mango, Coconut, Other	100	20	Surface	Rainfed/ Well	0	0.18	Private Land	75.9420	12.4319
Doddahosuru	Kumaraswamy - s/o Channaweera	4192	Manually	62/**	1.20	0.42	Mango, Coconut, Other	100	48	Surface	Rainfed/ Well	0	0.42	Private Land	75.9420	12.4319
Doddahosuru	D B Manjunatha s/o Late Basappa	4193	Manually	62/**	0.81	0.28	Mango, Coconut, Other	100	32	Surface	Rainfed/ Well	0	0.28	Private Land	75.9420	12.4319
Doddahosuru	Ranjit P K s/o P K Keshava	4194	Manually	62/**	1.20	0.42	Mango, Coconut, Other	100	48	Surface	Rainfed/ Well	0	0.42	Private Land	75.9420	12.4319
Doddahosuru	B Krishnamurti - s/o Kempashetti	4195	Manually	62/**	1.30	0.46	Mango, Coconut, Other	100	52	Surface	Rainfed/ Well	0	0.46	Private Land	75.9420	12.4319
Doddahosuru	Krishnappa - s/o K. Sanjeevaiah	4196	Manually	62/**	0.88	0.31	Mango, Coconut, Other	100	35	Surface	Rainfed/ Well	0	0.31	Private Land	75.9420	12.4319
Doddahosuru	Krishnayya s/o Dasayya	4197	Manually	62/**	1.60	0.56	Mango, Coconut, Other	100	64	Surface	Rainfed/ Well	0	0.56	Private Land	75.9420	12.4319
Doddahosuru	Gupper - s/o Latip Saab	4198	Manually	62/**	0.02	0.01	Mango, Coconut, Other	100	1	Surface	Rainfed/ Well	0	0.01	Private Land	75.9420	12.4319
Doddahosuru	Gulsirbanu w/o. Mohamed Jamal	4199	Manually	62/**	1.60	0.56	Mango, Coconut, Other	100	64	Surface	Rainfed/ Well	0	0.56	Private Land	75.9420	12.4319
Doddahosuru	Kumari s/o Late Chandrappa	4200	Manually	62/**	0.40	0.14	Mango, Coconut, Other	100	16	Surface	Rainfed/ Well	0	0.14	Private Land	75.9420	12.4319
Doddahosuru	Syed Wazir s/o Syed Amir	4201	Manually	62/**	0.80	0.28	Mango, Coconut, Other	100	32	Surface	Rainfed/ Well	0	0.28	Private Land	75.9420	12.4319

Village Name	Farmer Name:	Farmer Code	Rate Type (Manually/Machinery)	Survey No:	Total Area (Ha.)	Proposed Area (Ha.)	Activity/Model/Plant/Crop Name :	Number of Plants Per Ha	No. of plants	Method of Irrigation (Drip/Ring/Surface)	Source of Irrigation (Canal/Rainfed/Well)	Area as per Type Of Land (Ha.)		Ownership of Land (Community Land/ Private Land/Other Land)	Latitude (Deg-Min-Sec)	Longitude (Deg-Min-Sec)
												Waste Land	Cultivable			
Doddahosuru	Ten ginnyma - s/o syrimp te	4202	Manually	62/**	0.52	0.18	Mango, Coconut, Other	100	21	Surface	Rainfed/ Well	0	0.18	Private Land	75.9420	12.4319
Doddahosuru	Ten Ginnyma - s/o Siremp Temp	4203	Manually	62/**	1.11	0.39	Mango, Coconut, Other	100	44	Surface	Rainfed/ Well	0	0.39	Private Land	75.9420	12.4319
Doddahosuru	Basappa - s/o Nanjappa	4204	Manually	62/**	0.64	0.22	Mango, Coconut, Other	100	26	Surface	Rainfed/ Well	0	0.22	Private Land	75.9420	12.4319
Doddahosuru	H.M. Nasarullah -	4205	Manually	62/**	1.20	0.42	Mango, Coconut, Other	100	48	Surface	Rainfed/ Well	0	0.42	Private Land	75.9420	12.4319
Doddahosuru	H.M. Nasarullah -	4206	Manually	62/**	1.10	0.39	Mango, Coconut, Other	100	44	Surface	Rainfed/ Well	0	0.39	Private Land	75.9420	12.4319
Doddahosuru	K.N. Nataraja - s/o Nanjundappa	4207	Manually	62/**	1.10	0.39	Mango, Coconut, Other	100	44	Surface	Rainfed/ Well	0	0.39	Private Land	75.9420	12.4319
Doddahosuru	PURKHA RAM. s/o BHEKA RAM	4208	Manually	62/**	1.10	0.39	Mango, Coconut, Other	100	44	Surface	Rainfed/ Well	0	0.39	Private Land	75.9420	12.4319
Doddahosuru	Aj Mat Khan s/o DJ Rasheed	4209	Manually	62/**	1.10	0.39	Mango, Coconut, Other	100	44	Surface	Rainfed/ Well	0	0.39	Private Land	75.9420	12.4319
Doddahosuru	Mubak Khan s/o Jamal Khan. -	4210	Manually	62/**	1.10	0.39	Mango, Coconut, Other	100	44	Surface	Rainfed/ Well	0	0.39	Private Land	75.9420	12.4319
Doddahosuru	Samshunnisa w/o. Late Amir Khan	4211	Manually	62/**	1.10	0.39	Mango, Coconut, Other	100	44	Surface	Rainfed/ Well	0	0.39	Private Land	75.9420	12.4319
Doddahosuru	Girija s/o Late Annayya	4212	Manually	62/**	1.10	0.39	Mango, Coconut, Other	100	44	Surface	Rainfed/ Well	0	0.39	Private Land	75.9420	12.4319
Doddahosuru	M.R. Nandakumar -	4213	Manually	62/**	1.00	0.35	Mango, Coconut, Other	100	40	Surface	Rainfed/ Well	0	0.35	Private Land	75.9420	12.4319
Doddahosuru	C.R. Divakara -	4214	Manually	63*/1	0.84	0.29	Mango, Coconut, Other	100	34	Surface	Rainfed/ Well	0	0.29	Private Land	75.9409	12.4355
Doddahosuru	Putabasava s/o Late Channabasavaya	4215	Manually	63*/2	0.44	0.15	Mango, Coconut, Other	100	18	Surface	Rainfed/ Well	0	0.15	Private Land	75.9409	12.4355
Doddahosuru	Rachayya -	4216	Manually	63*/3	0.44	0.15	Mango, Coconut, Other	100	18	Surface	Rainfed/ Well	0	0.15	Private Land	75.9409	12.4355
Doddahosuru	Development of Koppa Grama Panchayat on behalf of Hon'ble Governor of Karnataka State	4217	Manually	63*/4	0.44	0.15	Mango, Coconut, Other	100	18	Surface	Rainfed/ Well	0	0.15	Private Land	75.9409	12.4355
Doddahosuru	Putabasava s/o Late Channabasavaya	4218	Manually	64/**	1.50	0.53	Mango, Coconut, Other	100	60	Surface	Rainfed/ Well	0	0.53	Private Land	75.9411	12.4363
Doddahosuru	M.R. Nandakumar -	4219	Manually	65/**	1.50	0.53	Mango, Coconut, Other	100	60	Surface	Rainfed/ Well	0	0.53	Private Land	75.9424	12.4361
Doddahosuru	Kendagannayya -	4220	Manually	67/**	1.10	0.39	Mango, Coconut, Other	100	44	Surface	Rainfed/ Well	0	0.39	Private Land	75.9409	12.4374
Doddahosuru	Riaz s/o Amir John	4221	Manually	68*/1	1.50	0.53	Mango, Coconut, Other	100	60	Surface	Rainfed/ Well	0	0.53	Private Land	75.9413	12.4391
Doddahosuru	Farida s/o Amir John	4222	Manually	68*/2	1.20	0.42	Mango, Coconut, Other	100	48	Surface	Rainfed/ Well	0	0.42	Private Land	75.9413	12.4391
Doddahosuru	Puttabasavaiah s/o Late Chennabasavaiah	4223	Manually	68*/3	0.10	0.04	Mango, Coconut, Other	100	4	Surface	Rainfed/ Well	0	0.04	Private Land	75.9413	12.4391
Doddahosuru	Koppa Syndicate Farmers Service -	4224	Manually	68*/4	1.10	0.39	Mango, Coconut, Other	100	44	Surface	Rainfed/ Well	0	0.39	Private Land	75.9413	12.4391
Doddahosuru	M.R. Nandakumar -	4225	Manually	69/**	1.50	0.53	Mango, Coconut, Other	100	60	Surface	Rainfed/ Well	0	0.53	Private Land	75.9432	12.4376
Doddahosuru	Kendagannayya -	4226	Manually	7/**	0.40	0.14	Mango, Coconut, Other	100	16	Surface	Rainfed/ Well	0	0.14	Private Land	75.9441	12.4402
Doddahosuru	Riaz s/o Amir John	4227	Manually	7/**	0.25	0.09	Mango, Coconut, Other	100	10	Surface	Rainfed/ Well	0	0.09	Private Land	75.9441	12.4402
Doddahosuru	Farida s/o Amir John	4228	Manually	7/**	0.40	0.14	Mango, Coconut, Other	100	16	Surface	Rainfed/ Well	0	0.14	Private Land	75.9441	12.4402
Doddahosuru	Puttabasavaiah s/o Late Chennabasavaiah	4229	Manually	71/**	2.33	0.82	Mango, Coconut, Other	100	93	Surface	Rainfed/ Well	0	0.82	Private Land	75.9463	12.4380
Doddahosuru	Koppa Syndicate Farmers Service -	4230	Manually	71/**	0.40	0.14	Mango, Coconut, Other	100	16	Surface	Rainfed/ Well	0	0.14	Private Land	75.9463	12.4380
Giraguru	CS Prabhuswami s/o Late.Siddalingappa	4231	Manually	59*/1	0.61	0.21	Mango, Coconut, Other	100	24	Surface	Rainfed/ Well	0	0.21	Private Land	75.9523	12.4434
Giraguru	CS Suresh s/o Late Siddalingappa	4232	Manually	59*/1	0.61	0.21	Mango, Coconut, Other	100	24	Surface	Rainfed/ Well	0	0.21	Private Land	75.9523	12.4434
Giraguru	CS Suresh s/o Late Siddalingappa	4233	Manually	59*/1	0.03	0.01	Mango, Coconut, Other	100	1	Surface	Rainfed/ Well	0	0.01	Private Land	75.9523	12.4434
Giraguru	CS Suresh s/o Late Siddalingappa	4234	Manually	59*/1	0.05	0.02	Mango, Coconut, Other	100	2	Surface	Rainfed/ Well	0	0.02	Private Land	75.9523	12.4434
Giraguru	CS Prabhuswami s/o Late.Siddalingappa	4235	Manually	59*/1	0.03	0.01	Mango, Coconut, Other	100	1	Surface	Rainfed/ Well	0	0.01	Private Land	75.9523	12.4434
Giraguru	CS Prabhuswami s/o Late.Siddalingappa	4236	Manually	59*/1	0.05	0.02	Mango, Coconut, Other	100	2	Surface	Rainfed/ Well	0	0.02	Private Land	75.9523	12.4434
Giraguru	CS Manjunathaswamy s/o LateC Sadashivanna	4237	Manually	59*/2	1.34	0.47	Mango, Coconut, Other	100	54	Surface	Rainfed/ Well	0	0.47	Private Land	75.9523	12.4434
Giraguru	Manjunatha s/o lay. Veerappa	4238	Manually	59*/3	1.44	0.50	Mango, Coconut, Other	100	58	Surface	Rainfed/ Well	0	0.50	Private Land	75.9523	12.4434
Giraguru	C M Sadashivappa. s/o C V Mariappa	4239	Manually	59*/4	0.70	0.25	Mango, Coconut, Other	100	28	Surface	Rainfed/ Well	0	0.25	Private Land	75.9523	12.4434
Giraguru	C M Manjunatha. s/o C V Mariappa	4240	Manually	59*/5	1.20	0.42	Mango, Coconut, Other	100	48	Surface	Rainfed/ Well	0	0.42	Private Land	75.9523	12.4434

Village Name	Farmer Name:	Farmer Code	Rate Type (Manually/Machinery)	Survey No:	Total Area (Ha.)	Proposed Area (Ha.)	Activity/Model/Plant/Crop Name :	Number of Plants Per Ha	No. of plants	Method of Irrigation (Drip/Ring/Surface)	Source of Irrigation (Canal/Rainfed/Well)	Area as per Type Of Land (Ha.)		Ownership of Land (Community Land/ Private Land/Other Land)	Latitude (Deg-Min-Sec)	Longitude (Deg-Min-Sec)
												Waste Land	Cultivable			
Giraguru	C M Sadashivappa. s/o C V Mariappa	4241	Manually	59*/6	0.80	0.28	Mango, Coconut, Other	100	32	Surface	Rainfed/ Well	0	0.28	Private Land	75.9523	12.4434
Giraguru	C M Manjunatha. s/o C V Mariappa	4242	Manually	59*/7	0.04	0.01	Mango, Coconut, Other	100	2	Surface	Rainfed/ Well	0	0.01	Private Land	75.9523	12.4434
Giraguru	C.P. Swami -	4243	Manually	65*/*	1.90	0.67	Mango, Coconut, Other	100	76	Surface	Rainfed/ Well	0	0.67	Private Land	75.9505	12.4433
Giraguru	Channaveeramma w/o Late Puttabasappa	4244	Manually	65*/*	1.97	0.69	Mango, Coconut, Other	100	79	Surface	Rainfed/ Well	0	0.69	Private Land	75.9505	12.4433
Giraguru	Jagadeesha C S s/o Late S B Shivappa	4245	Manually	65*/*	1.66	0.58	Mango, Coconut, Other	100	66	Surface	Rainfed/ Well	0	0.58	Private Land	75.9505	12.4433
Giraguru	Jagadeesha C S s/o Late S B Shivappa	4246	Manually	65*/*	2.00	0.70	Mango, Coconut, Other	100	80	Surface	Rainfed/ Well	0	0.70	Private Land	75.9505	12.4433
Giraguru	BK Krishna s/o Late Karyappa	4247	Manually	66*/1	0.60	0.21	Mango, Coconut, Other	100	24	Surface	Rainfed/ Well	0	0.21	Private Land	75.9492	12.4435
Giraguru	Chandramma w/o Late B K Vishwanath	4248	Manually	66*/2	0.46	0.16	Mango, Coconut, Other	100	18	Surface	Rainfed/ Well	0	0.16	Private Land	75.9492	12.4435
Giraguru	B K Shiva s/o Late B K Karyappa	4249	Manually	66*/3	0.46	0.16	Mango, Coconut, Other	100	18	Surface	Rainfed/ Well	0	0.16	Private Land	75.9492	12.4435
Giraguru	B K Ganapathi s/o Lay.B K Kariyappa	4250	Manually	66*/4	0.47	0.16	Mango, Coconut, Other	100	19	Surface	Rainfed/ Well	0	0.16	Private Land	75.9492	12.4435
Giraguru	CS Suresh s/o Late.Siddalingappa	4251	Manually	67*/1	0.33	0.12	Mango, Coconut, Other	100	13	Surface	Rainfed/ Well	0	0.12	Private Land	75.9492	12.4458
Giraguru	CS Manjunathaswamy s/o Late Sadashivappa -	4252	Manually	67*/2	1.00	0.35	Mango, Coconut, Other	100	40	Surface	Rainfed/ Well	0	0.35	Private Land	75.9492	12.4458
Giraguru	CS Prabhuswami s/o Late Siddalingappa	4253	Manually	67*/3	0.22	0.08	Mango, Coconut, Other	100	9	Surface	Rainfed/ Well	0	0.08	Private Land	75.9492	12.4458
Giraguru	CM Manjunatha s/o CV Mariappa. -	4254	Manually	67*/4	0.31	0.11	Mango, Coconut, Other	100	12	Surface	Rainfed/ Well	0	0.11	Private Land	75.9492	12.4458
Giraguru	CM Sadashivappa s/o CV Mariappa. -	4255	Manually	67*/4	0.31	0.11	Mango, Coconut, Other	100	12	Surface	Rainfed/ Well	0	0.11	Private Land	75.9492	12.4458
Giraguru	God of Basaveshwara -	4256	Manually	68*/*	4.30	1.51	Mango, Coconut, Other	100	172	Surface	Rainfed/ Well	0	1.51	Private Land	75.9503	12.4468
Giraguru	CS Suresh s/o Lay.Siddalingappa	4257	Manually	69*/1	0.30	0.11	Mango, Coconut, Other	100	12	Surface	Rainfed/ Well	0	0.11	Private Land	75.9489	12.4468
Giraguru	C S Manjunathaswamy s/o LateC	4258	Manually	69*/2	1.48	0.52	Mango, Coconut, Other	100	59	Surface	Rainfed/ Well	0	0.52	Private Land	75.9489	12.4468
Giraguru	CS Prabhuswami s/o Lay.Siddalingappa	4259	Manually	69*/3	0.33	0.12	Mango, Coconut, Other	100	13	Surface	Rainfed/ Well	0	0.12	Private Land	75.9489	12.4468
Giraguru	CM Manjunatha s/o CV Mariappa. -	4260	Manually	69*/4	0.33	0.12	Mango, Coconut, Other	100	13	Surface	Rainfed/ Well	0	0.12	Private Land	75.9489	12.4468
Giraguru	CM Sadashivappa s/o CV Mariappa. -	4261	Manually	69*/4	0.22	0.08	Mango, Coconut, Other	100	9	Surface	Rainfed/ Well	0	0.08	Private Land	75.9489	12.4468
Giraguru	CHANNAVEIRAMA w/o Late PUTTABASAPPA	4262	Manually	70*/*	1.70	0.60	Mango, Coconut, Other	100	68	Surface	Rainfed/ Well	0	0.60	Private Land	75.9476	12.4462
Giraguru	Jagadeesha CS s/o Late S B Shivappa	4263	Manually	70*/*	0.55	0.19	Mango, Coconut, Other	100	22	Surface	Rainfed/ Well	0	0.19	Private Land	75.9476	12.4462
Giraguru	Jainabhimma - w/o Jairuddin	4264	Manually	71*/*	0.76	0.27	Mango, Coconut, Other	100	30	Surface	Rainfed/ Well	0	0.27	Private Land	75.9476	12.4444
Giraguru	Aslam -	4265	Manually	71*/*	0.40	0.14	Mango, Coconut, Other	100	16	Surface	Rainfed/ Well	0	0.14	Private Land	75.9476	12.4444
Giraguru	Humor -	4266	Manually	71*/*	0.30	0.11	Mango, Coconut, Other	100	12	Surface	Rainfed/ Well	0	0.11	Private Land	75.9476	12.4444
Giraguru	Maimunnisa w/o Late Jamal Saab	4267	Manually	71*/*	0.19	0.07	Mango, Coconut, Other	100	8	Surface	Rainfed/ Well	0	0.07	Private Land	75.9476	12.4444
Giraguru	Chandramma B V w/o Late B K Viswanath	4268	Manually	71*/*	0.78	0.27	Mango, Coconut, Other	100	31	Surface	Rainfed/ Well	0	0.27	Private Land	75.9476	12.4444
Giraguru	Devayya s/o Late Ramayya	4269	Manually	71*/*	1.15	0.40	Mango, Coconut, Other	100	46	Surface	Rainfed/ Well	0	0.40	Private Land	75.9476	12.4444
Giraguru	Chandramma B V w/o Late B K Viswanath	4270	Manually	72*/1	0.56	0.20	Mango, Coconut, Other	100	22	Surface	Rainfed/ Well	0	0.20	Private Land	75.9467	12.4461
Giraguru	Rajamma. w/o Late Revanna C.S.	4271	Manually	72*/2	0.72	0.25	Mango, Coconut, Other	100	29	Surface	Rainfed/ Well	0	0.25	Private Land	75.9467	12.4461
Giraguru	Rajamma. w/o LateRevanna C.S.	4272	Manually	72*/3	0.19	0.07	Mango, Coconut, Other	100	8	Surface	Rainfed/ Well	0	0.07	Private Land	75.9467	12.4461
Giraguru	Rajamma. w/o Late Revanna C.S.	4273	Manually	72*/4	0.04	0.01	Mango, Coconut, Other	100	2	Surface	Rainfed/ Well	0	0.01	Private Land	75.9467	12.4461
Giraguru	Jagadeesha C.S. s/o Somashekharaya	4274	Manually	72*/5	0.95	0.33	Mango, Coconut, Other	100	38	Surface	Rainfed/ Well	0	0.33	Private Land	75.9467	12.4461
Giraguru	Peer Pasha Saheb -	4275	Manually	73*/*	0.64	0.22	Mango, Coconut, Other	100	26	Surface	Rainfed/ Well	0	0.22	Private Land	75.9461	12.4466
Giraguru	C.V. Mariappa -	4276	Manually	74*/1	0.95	0.33	Mango, Coconut, Other	100	38	Surface	Rainfed/ Well	0	0.33	Private Land	75.9482	12.4477
Giraguru	C.V. Sidalingappa, -	4277	Manually	74*/1	0.44	0.15	Mango, Coconut, Other	100	18	Surface	Rainfed/ Well	0	0.15	Private Land	75.9482	12.4477
Giraguru	CS Prabhuswami s/o Late Siddalingappa	4278	Manually	74*/1	0.58	0.20	Mango, Coconut, Other	100	23	Surface	Rainfed/ Well	0	0.20	Private Land	75.9482	12.4477
Giraguru	CS Suresh s/o Late Siddalingappa	4279	Manually	74*/1	0.57	0.20	Mango, Coconut, Other	100	23	Surface	Rainfed/ Well	0	0.20	Private Land	75.9482	12.4477

Village Name	Farmer Name:	Farmer Code	Rate Type (Manually/Machinery)	Survey No:	Total Area (Ha.)	Proposed Area (Ha.)	Activity/Model/Plant/Crop Name :	Number of Plants Per Ha	No. of plants	Method of Irrigation (Drip/Ring/Surface)	Source of Irrigation (Canal/Rainfed/Well)	Area as per Type Of Land (Ha.)		Ownership of Land (Community Land/ Private Land/Other Land)	Latitude (Deg-Min-Sec)	Longitude (Deg-Min-Sec)
												Waste Land	Cultivable			
Giraguru	C S Renukaswamy s/o Late C C Sadashivappa	4280	Manually	74/*2	1.90	0.67	Mango, Coconut, Other	100	76	Surface	Rainfed/ Well	0	0.67	Private Land	75.9482	12.4477
Giraguru	C.S. Jagdish - s/o S.B. Shivappa	4281	Manually	75/**	1.10	0.39	Mango, Coconut, Other	100	44	Surface	Rainfed/ Well	0	0.39	Private Land	75.9498	12.4484
Giraguru	Basavarajappa A: Chikkavirappa -	4282	Manually	77/*1	0.06	0.02	Mango, Coconut, Other	100	2	Surface	Rainfed/ Well	0	0.02	Private Land	75.9511	12.4488
Giraguru	Chandramma -	4283	Manually	77/*1	0.40	0.14	Mango, Coconut, Other	100	16	Surface	Rainfed/ Well	0	0.14	Private Land	75.9511	12.4488
Giraguru	Jayanna -	4284	Manually	77/*1	0.70	0.25	Mango, Coconut, Other	100	28	Surface	Rainfed/ Well	0	0.25	Private Land	75.9511	12.4488
Giraguru	Udayachandra Suvama s/o Late Damudar Suvama- Bhn	4285	Manually	77/*1	0.02	0.01	Mango, Coconut, Other	100	1	Surface	Rainfed/ Well	0	0.01	Private Land	75.9511	12.4488
Giraguru	Gowramma - w/o Siddaiah	4286	Manually	77/*2	0.40	0.14	Mango, Coconut, Other	100	16	Surface	Rainfed/ Well	0	0.14	Private Land	75.9511	12.4488
Giraguru	Kamma - w/o Dundayya	4287	Manually	77/*2	0.85	0.30	Mango, Coconut, Other	100	34	Surface	Rainfed/ Well	0	0.30	Private Land	75.9511	12.4488
Giraguru	K.H. Ayub s/o Lay. Hajimeon	4288	Manually	77/*3	0.76	0.27	Mango, Coconut, Other	100	30	Surface	Rainfed/ Well	0	0.27	Private Land	75.9511	12.4488
Giraguru	Devaraju s/o Siddaiah	4289	Manually	77/*4	0.50	0.18	Mango, Coconut, Other	100	20	Surface	Rainfed/ Well	0	0.18	Private Land	75.9511	12.4488
Giraguru	Veerabhadra. s/o Siddaiah	4290	Manually	77/*4	0.90	0.32	Mango, Coconut, Other	100	36	Surface	Rainfed/ Well	0	0.32	Private Land	75.9511	12.4488
Giraguru	Dr. Anita w/o Mohan B.V.	4291	Manually	61/**	0.90	0.32	Mango, Coconut, Other	100	36	Surface	Rainfed/ Well	0	0.32	Private Land	75.9524	12.4399
Giraguru	Mahesh - s/o Veerappa	4292	Manually	62/*1	0.90	0.32	Mango, Coconut, Other	100	36	Surface	Rainfed/ Well	0	0.32	Private Land	75.9535	12.4384
Giraguru	Dr. Anita w/o Mohan B.V.	4293	Manually	62/*2	0.90	0.32	Mango, Coconut, Other	100	36	Surface	Rainfed/ Well	0	0.32	Private Land	75.9535	12.4384
Lingapura	Mayamma w/o Late Raja	4294	Manually	11/**	0.40	0.14	Mango, Coconut, Other	100	16	Surface	Rainfed/ Well	0	0.14	Private Land	75.9385	12.4218
Lingapura	Veerabhadra s/o Ipayya	4295	Manually	11/**	0.70	0.25	Mango, Coconut, Other	100	28	Surface	Rainfed/ Well	0	0.25	Private Land	75.9385	12.4218
Lingapura	Siddammaw/o Masanayya	4296	Manually	11/**	0.83	0.29	Mango, Coconut, Other	100	33	Surface	Rainfed/ Well	0	0.29	Private Land	75.9385	12.4218
Lingapura	D.L. Raju s/o Lingayya	4297	Manually	11/**	1.05	0.37	Mango, Coconut, Other	100	42	Surface	Rainfed/ Well	0	0.37	Private Land	75.9385	12.4218
Lingapura	Raju s/o Bhairaya	4298	Manually	11/**	0.45	0.16	Mango, Coconut, Other	100	18	Surface	Rainfed/ Well	0	0.16	Private Land	75.9385	12.4218
Lingapura	Muttamma w/o Siddaiah	4299	Manually	11/**	1.10	0.39	Mango, Coconut, Other	100	44	Surface	Rainfed/ Well	0	0.39	Private Land	75.9385	12.4218
Lingapura	Karyaiah s/o Kalingayya	4300	Manually	11/**	0.70	0.25	Mango, Coconut, Other	100	28	Surface	Rainfed/ Well	0	0.25	Private Land	75.9385	12.4218
Lingapura	Ningammaw/o Bojayya	4301	Manually	11/**	0.50	0.18	Mango, Coconut, Other	100	20	Surface	Rainfed/ Well	0	0.18	Private Land	75.9385	12.4218
Lingapura	Sannappa s/o Byraiah	4302	Manually	34/**	1.13	0.40	Mango, Coconut, Other	100	45	Surface	Rainfed/ Well	0	0.40	Private Land	75.9394	12.4248
Lingapura	Shivanna s/o Poojari	4303	Manually	34/**	0.72	0.25	Mango, Coconut, Other	100	29	Surface	Rainfed/ Well	0	0.25	Private Land	75.9394	12.4248
Lingapura	Chandra s/o. Nandaya	4304	Manually	34/**	0.70	0.25	Mango, Coconut, Other	100	28	Surface	Rainfed/ Well	0	0.25	Private Land	75.9394	12.4248
Lingapura	Gopala s/o Thai Kempamma	4305	Manually	34/**	0.10	0.04	Mango, Coconut, Other	100	4	Surface	Rainfed/ Well	0	0.04	Private Land	75.9394	12.4248
Lingapura	Akkayamma w/o Puttaswamy	4306	Manually	34/**	0.90	0.32	Mango, Coconut, Other	100	36	Surface	Rainfed/ Well	0	0.32	Private Land	75.9394	12.4248
Lingapura	Basavaiah s/o Late Rachaiah	4307	Manually	34/**	0.90	0.32	Mango, Coconut, Other	100	36	Surface	Rainfed/ Well	0	0.32	Private Land	75.9394	12.4248
Lingapura	Radhaw/o Kura	4308	Manually	34/**	0.85	0.30	Mango, Coconut, Other	100	34	Surface	Rainfed/ Well	0	0.30	Private Land	75.9394	12.4248
Lingapura	Rajappa s/o Karyaiah	4309	Manually	34/**	1.00	0.35	Mango, Coconut, Other	100	40	Surface	Rainfed/ Well	0	0.35	Private Land	75.9394	12.4248
Lingapura	Ningappa s/o Puttayya	4310	Manually	34/**	0.55	0.19	Mango, Coconut, Other	100	22	Surface	Rainfed/ Well	0	0.19	Private Land	75.9394	12.4248
Lingapura	Appajayya s/o Basavyaya	4311	Manually	34/**	0.50	0.18	Mango, Coconut, Other	100	20	Surface	Rainfed/ Well	0	0.18	Private Land	75.9394	12.4248
Lingapura	Kenchaiah s/o Irayya	4312	Manually	34/**	1.75	0.61	Mango, Coconut, Other	100	70	Surface	Rainfed/ Well	0	0.61	Private Land	75.9394	12.4248
Lingapura	Sidda s/o Mariaiah	4313	Manually	34/**	1.50	0.53	Mango, Coconut, Other	100	60	Surface	Rainfed/ Well	0	0.53	Private Land	75.9394	12.4248
Lingapura	B.V. Raju s/o Honnayya	4314	Manually	34/**	1.30	0.46	Mango, Coconut, Other	100	52	Surface	Rainfed/ Well	0	0.46	Private Land	75.9394	12.4248
Lingapura	Kullaiah s/o Kenchaiah	4315	Manually	34/**	0.65	0.23	Mango, Coconut, Other	100	26	Surface	Rainfed/ Well	0	0.23	Private Land	75.9394	12.4248
Lingapura	Lingayya s/o Puttayya	4316	Manually	34/**	1.05	0.37	Mango, Coconut, Other	100	42	Surface	Rainfed/ Well	0	0.37	Private Land	75.9394	12.4248
Lingapura	Mahesh s/o Appajayya	4317	Manually	34/**	0.77	0.27	Mango, Coconut, Other	100	31	Surface	Rainfed/ Well	0	0.27	Private Land	75.9394	12.4248
Lingapura	Honna s/o Nagamma	4318	Manually	5/**	0.70	0.25	Mango, Coconut, Other	100	28	Surface	Rainfed/ Well	0	0.25	Private Land	75.9371	12.4230

Village Name	Farmer Name:	Farmer Code	Rate Type (Manually/Machinery)	Survey No:	Total Area (Ha.)	Proposed Area (Ha.)	Activity/Model/Plant/Crop Name :	Number of Plants Per Ha	No. of plants	Method of Irrigation (Drip/Ring/Surface)	Source of Irrigation (Canal/Rainfed/Well)	Area as per Type Of Land (Ha.)		Ownership of Land (Community Land/ Private Land/Other Land)	Latitude (Deg-Min-Sec)	Longitude (Deg-Min-Sec)
												Waste Land	Cultivable			
Lingapura	Raju s/o Bhairaya	4319	Manually	5/*/*	0.95	0.33	Mango, Coconut, Other	100	38	Surface	Rainfed/ Well	0	0.33	Private Land	75.9371	12.4230
Lingapura	Neelammaw/Late Kulliah	4320	Manually	6/*/*	0.60	0.21	Mango, Coconut, Other	100	24	Surface	Rainfed/ Well	0	0.21	Private Land	75.9370	12.4245
Lingapura	Mutayya s/o Basavayya	4321	Manually	6/*/*	1.40	0.49	Mango, Coconut, Other	100	56	Surface	Rainfed/ Well	0	0.49	Private Land	75.9370	12.4245
Lingapura	Honna s/o Nagamma	4322	Manually	6/*/*	0.45	0.16	Mango, Coconut, Other	100	18	Surface	Rainfed/ Well	0	0.16	Private Land	75.9370	12.4245
Lingapura	D.L. Raju s/o Lingayya	4323	Manually	7/*/*	0.05	0.02	Mango, Coconut, Other	100	2	Surface	Rainfed/ Well	0	0.02	Private Land	75.9391	12.4228
Lingapura	Rathnamma w/o Late B Basavaiah	4324	Manually	7/*/*	0.60	0.21	Mango, Coconut, Other	100	24	Surface	Rainfed/ Well	0	0.21	Private Land	75.9391	12.4228
Lingapura	Rajashetti s/o Siddaiah	4325	Manually	7/*/*	0.60	0.21	Mango, Coconut, Other	100	24	Surface	Rainfed/ Well	0	0.21	Private Land	75.9391	12.4228
Lingapura	Nagaraju s/o Kal Veeraiah	4326	Manually	7/*/*	0.15	0.05	Mango, Coconut, Other	100	6	Surface	Rainfed/ Well	0	0.05	Private Land	75.9391	12.4228
Lingapura	Honna s/o Nagamma	4327	Manually	7/*/*	0.60	0.21	Mango, Coconut, Other	100	24	Surface	Rainfed/ Well	0	0.21	Private Land	75.9391	12.4228
Lingapura	Raju s/o Bhairaya	4328	Manually	7/*/*	0.25	0.09	Mango, Coconut, Other	100	10	Surface	Rainfed/ Well	0	0.09	Private Land	75.9391	12.4228
Lingapura	Shivanna s/o Poojari	4329	Manually	8/*/*	0.70	0.25	Mango, Coconut, Other	100	28	Surface	Rainfed/ Well	0	0.25	Private Land	75.9405	12.4230
Lingapura	D.L. Raju s/o Lingayya	4330	Manually	8/*/*	0.25	0.09	Mango, Coconut, Other	100	10	Surface	Rainfed/ Well	0	0.09	Private Land	75.9405	12.4230
Lingapura	Ratnammaw/o. B. Basavya	4331	Manually	8/*/*	0.70	0.25	Mango, Coconut, Other	100	28	Surface	Rainfed/ Well	0	0.25	Private Land	75.9405	12.4230
Lingapura	Rajashetti s/o Siddaiah	4332	Manually	8/*/*	0.80	0.28	Mango, Coconut, Other	100	32	Surface	Rainfed/ Well	0	0.28	Private Land	75.9405	12.4230
Lingapura	Nagaraju s/o Kal Veeraiah	4333	Manually	8/*/*	0.22	0.08	Mango, Coconut, Other	100	9	Surface	Rainfed/ Well	0	0.08	Private Land	75.9405	12.4230
Doddahosuru	DP Nagaraju s/o Late.Puttuswamappa and Late.Siddaramamma	4334	Manually	35/*1	0.50	0.18	Mango, Coconut, Other	100	20	Surface	Rainfed/ Well	0	0.18	Private Land	75.9533	12.4370
Doddahosuru	Parvathamma w/o Late Sankarappa	4335	Manually	35/*2	0.60	0.21	Mango, Coconut, Other	100	24	Surface	Rainfed/ Well	0	0.21	Private Land	75.9533	12.4370
Doddahosuru	K. Sasidhara s/o Kalappa	4336	Manually	36/*/*	1.08	0.38	Mango, Coconut, Other	100	43	Surface	Rainfed/ Well	0	0.38	Private Land	75.9543	12.4351
Giraguru	Shankarmamma w/o Late A. Basavarajayya	4337	Manually	1/*1	0.30	0.11	Mango, Coconut, Other	100	12	Surface	Rainfed/ Well	0	0.11	Private Land	75.9621	12.4455
Giraguru	V R Leelavati w/o Late L Anand	4338	Manually	1/*2	1.50	0.53	Mango, Coconut, Other	100	60	Surface	Rainfed/ Well	0	0.53	Private Land	75.9621	12.4455
Giraguru	V R Leelavati w/o Late L Anand	4339	Manually	1/*3	1.80	0.63	Mango, Coconut, Other	100	72	Surface	Rainfed/ Well	0	0.63	Private Land	75.9621	12.4455
Giraguru	H.C. Nithyananda - s/o Channegowda	4340	Manually	10/*1	0.90	0.32	Mango, Coconut, Other	100	36	Surface	Rainfed/ Well	0	0.32	Private Land	75.9655	12.4463
Giraguru	KUNGANIMA s/o Sannappa	4341	Manually	11/*1.	0.05	0.02	Mango, Coconut, Other	100	2	Surface	Rainfed/ Well	0	0.02	Private Land	75.9673	12.4458
Giraguru	KUNGANIMA s/o Sannappa	4342	Manually	11/*1.	0.30	0.11	Mango, Coconut, Other	100	12	Surface	Rainfed/ Well	0	0.11	Private Land	75.9673	12.4458
Giraguru	Abdul Latip s/o Mohammed Dastagir	4343	Manually	11/*2	0.10	0.04	Mango, Coconut, Other	100	4	Surface	Rainfed/ Well	0	0.04	Private Land	75.9673	12.4458
Giraguru	MM Charan Kumar s/o Mohobhalya	4344	Manually	11/*3	0.40	0.14	Mango, Coconut, Other	100	16	Surface	Rainfed/ Well	0	0.14	Private Land	75.9673	12.4458
Giraguru	Chandramma K R w/o Late K A Madappa	4345	Manually	11/*4	0.80	0.28	Mango, Coconut, Other	100	32	Surface	Rainfed/ Well	0	0.28	Private Land	75.9673	12.4458
Giraguru	Ashok P K s/o Late P W Kushalappa. -	4346	Manually	11/*5	0.20	0.07	Mango, Coconut, Other	100	8	Surface	Rainfed/ Well	0	0.07	Private Land	75.9673	12.4458
Giraguru	P.W. Motayya -	4347	Manually	12/*1	1.10	0.39	Mango, Coconut, Other	100	44	Surface	Rainfed/ Well	0	0.39	Private Land	75.9693	12.4459
Giraguru	Dr. Vishnu Prabhu. s/o Narasimha Prabhu	4348	Manually	12/*10	0.05	0.02	Mango, Coconut, Other	100	2	Surface	Rainfed/ Well	0	0.02	Private Land	75.9693	12.4459
Giraguru	JOHN GERALD LAWRENCE MENEZES S/O JOHN VICTOR MENEZES -	4349	Manually	12/*11	0.07	0.02	Mango, Coconut, Other	100	3	Surface	Rainfed/ Well	0	0.02	Private Land	75.9693	12.4459
Giraguru	Kantharaju s/o Doddaveerappa	4350	Manually	13/*/*	0.60	0.21	Mango, Coconut, Other	100	24	Surface	Rainfed/ Well	0	0.21	Private Land	75.9701	12.4455
Giraguru	Gowramma w/oL.A.V.Channeweerappa-B.P.	4351	Manually	14/*1	0.40	0.14	Mango, Coconut, Other	100	16	Surface	Rainfed/ Well	0	0.14	Private Land	75.9686	12.4447
Giraguru	Kantharaju s/o Doddaveerappa	4352	Manually	14/*2	0.60	0.21	Mango, Coconut, Other	100	24	Surface	Rainfed/ Well	0	0.21	Private Land	75.9686	12.4447
Giraguru	Kumara s/o Late Doddaveerappa	4353	Manually	14/*4	0.10	0.04	Mango, Coconut, Other	100	4	Surface	Rainfed/ Well	0	0.04	Private Land	75.9686	12.4447
Giraguru	Sannappa s/o Late Kalaiiah	4354	Manually	15/*1	0.07	0.02	Mango, Coconut, Other	100	3	Surface	Rainfed/ Well	0	0.02	Private Land	75.9665	12.4447
Giraguru	Chandrashekar s/o Late Doddaveerappa	4355	Manually	15/*10	0.12	0.04	Mango, Coconut, Other	100	5	Surface	Rainfed/ Well	0	0.04	Private Land	75.9665	12.4447
Giraguru	Nagaraju s/o Doddaveerappa	4356	Manually	15/*2	0.20	0.07	Mango, Coconut, Other	100	8	Surface	Rainfed/ Well	0	0.07	Private Land	75.9665	12.4447
Giraguru	M.B. Muthappa - s/o Belliappa	4357	Manually	15/*3	0.03	0.01	Mango, Coconut, Other	100	1	Surface	Rainfed/ Well	0	0.01	Private Land	75.9665	12.4447



Village Name	Farmer Name:	Farmer Code	Rate Type (Manually/Machinery)	Survey No:	Total Area (Ha.)	Proposed Area (Ha.)	Activity/Model/Plant/Crop Name :	Number of Plants Per Ha	No. of plants	Method of Irrigation (Drip/Ring/Surface)	Source of Irrigation (Canal/Rainfed/Well)	Area as per Type Of Land (Ha.)		Ownership of Land (Community Land/ Private Land/Other Land)	Latitude (Deg-Min-Sec)	Longitude (Deg-Min-Sec)
												Waste Land	Cultivable			
Giraguru	Chandrashekar s/o Late Doddaveerappa	4358	Manually	15/*4	0.07	0.02	Mango, Coconut, Other	100	3	Surface	Rainfed/ Well	0	0.02	Private Land	75.9665	12.4447
Giraguru	A C Jayarajappa s/o Channaveerappa	4359	Manually	15/*5	0.31	0.11	Mango, Coconut, Other	100	12	Surface	Rainfed/ Well	0	0.11	Private Land	75.9665	12.4447
Giraguru	Sannappa s/o Late Kalaiah	4360	Manually	15/*6	0.40	0.14	Mango, Coconut, Other	100	16	Surface	Rainfed/ Well	0	0.14	Private Land	75.9665	12.4447
Giraguru	Sannappa s/o Late Kalaiah	4361	Manually	15/*7	1.53	0.54	Mango, Coconut, Other	100	61	Surface	Rainfed/ Well	0	0.54	Private Land	75.9665	12.4447
Giraguru	Kantharaju s/o Doddaveerappa	4362	Manually	15/*8	0.19	0.07	Mango, Coconut, Other	100	8	Surface	Rainfed/ Well	0	0.07	Private Land	75.9665	12.4447
Giraguru	Hemavati. w/o Late Veerappa	4363	Manually	15/*9	0.19	0.07	Mango, Coconut, Other	100	8	Surface	Rainfed/ Well	0	0.07	Private Land	75.9665	12.4447
Giraguru	Sannappa s/o Late Kalaiah	4364	Manually	16/*1	0.40	0.14	Mango, Coconut, Other	100	16	Surface	Rainfed/ Well	0	0.14	Private Land	75.9663	12.4436
Giraguru	Dasa s/o Kalaiah	4365	Manually	16/*2	0.40	0.14	Mango, Coconut, Other	100	16	Surface	Rainfed/ Well	0	0.14	Private Land	75.9663	12.4436
Giraguru	KUNGANIMA s/o Sannappa	4366	Manually	16/*3	1.42	0.50	Mango, Coconut, Other	100	57	Surface	Rainfed/ Well	0	0.50	Private Land	75.9663	12.4436
Giraguru	Jeevan N E s/o Late Erappa- land.P	4367	Manually	17/*1	0.10	0.04	Mango, Coconut, Other	100	4	Surface	Rainfed/ Well	0	0.04	Private Land	75.9683	12.4436
Giraguru	KUNGANIMA s/o Sannappa	4368	Manually	17/*2	0.20	0.07	Mango, Coconut, Other	100	8	Surface	Rainfed/ Well	0	0.07	Private Land	75.9683	12.4436
Giraguru	KA Chandresh. - s/o achtappa- b.p.	4369	Manually	17/*3	0.55	0.19	Mango, Coconut, Other	100	22	Surface	Rainfed/ Well	0	0.19	Private Land	75.9683	12.4436
Giraguru	Raghavendra P. s/o Chinnanna	4370	Manually	17/*4	0.08	0.03	Mango, Coconut, Other	100	3	Surface	Rainfed/ Well	0	0.03	Private Land	75.9683	12.4436
Giraguru	Sumitra D M. w/o DK Satyanarayana- land.P.	4371	Manually	17/*5	0.01	0.00	Mango, Coconut, Other	100	0	Surface	Rainfed/ Well	0	0.00	Private Land	75.9683	12.4436
Giraguru	Shad Mohammed s/o Shahul Hamid Haji Amina	4372	Manually	18/*1	0.40	0.14	Mango, Coconut, Other	100	16	Surface	Rainfed/ Well	0	0.14	Private Land	75.9668	12.4427
Giraguru	KUNGANIMA s/o Sannappa	4373	Manually	18/*2	2.60	0.91	Mango, Coconut, Other	100	104	Surface	Rainfed/ Well	0	0.91	Private Land	75.9668	12.4427
Giraguru	Shad Mohammed s/o Shahul Hamid Haji Amina	4374	Manually	18/*3	0.09	0.03	Mango, Coconut, Other	100	4	Surface	Rainfed/ Well	0	0.03	Private Land	75.9668	12.4427
Giraguru	Sumitra w/o Satyanarayana- land.P.	4375	Manually	18/*4	0.01	0.00	Mango, Coconut, Other	100	0	Surface	Rainfed/ Well	0	0.00	Private Land	75.9668	12.4427
Giraguru	Sumitra w/o Satyanarayana. - - Land	4376	Manually	18/*5	0.02	0.01	Mango, Coconut, Other	100	1	Surface	Rainfed/ Well	0	0.01	Private Land	75.9668	12.4427
Giraguru	Raghavendra P. s/o Sannappa	4377	Manually	18/*6	0.01	0.00	Mango, Coconut, Other	100	0	Surface	Rainfed/ Well	0	0.00	Private Land	75.9668	12.4427
Giraguru	M. Zakir. . s/o Mohammed Shaukat	4378	Manually	18/*7	0.04	0.01	Mango, Coconut, Other	100	2	Surface	Rainfed/ Well	0	0.01	Private Land	75.9668	12.4427
Giraguru	M. Zakir. . s/o Mohammed Shaukat	4379	Manually	18/*7	0.01	0.00	Mango, Coconut, Other	100	0	Surface	Rainfed/ Well	0	0.00	Private Land	75.9668	12.4427
Giraguru	Ziauddin - s/o Mohammed Ismail	4380	Manually	19/*1	1.86	0.65	Mango, Coconut, Other	100	74	Surface	Rainfed/ Well	0	0.65	Private Land	75.9661	12.4410
Giraguru	MI Jiauddin s/o Mohammed Ismail Koppa. -	4381	Manually	19/*10	0.60	0.21	Mango, Coconut, Other	100	24	Surface	Rainfed/ Well	0	0.21	Private Land	75.9661	12.4410
Giraguru	Abdul Rasheed P E. s/o Late Ibrahim P K	4382	Manually	19/*11	0.04	0.01	Mango, Coconut, Other	100	2	Surface	Rainfed/ Well	0	0.01	Private Land	75.9661	12.4410
Giraguru	P Sharif s/o Ibrahim. -	4383	Manually	19/*12	0.04	0.01	Mango, Coconut, Other	100	2	Surface	Rainfed/ Well	0	0.01	Private Land	75.9661	12.4410
Giraguru	M Ibrahim. s/o Ismail	4384	Manually	19/*13	0.04	0.01	Mango, Coconut, Other	100	2	Surface	Rainfed/ Well	0	0.01	Private Land	75.9661	12.4410
Giraguru	M. Abdul Rahiman s/o Late B. Husain Barry. -	4385	Manually	19/*14	0.14	0.05	Mango, Coconut, Other	100	6	Surface	Rainfed/ Well	0	0.05	Private Land	75.9661	12.4410
Giraguru	Yusuf Shabir M b. s/o LateAbdul Rayman M b	4386	Manually	19/*15	0.04	0.01	Mango, Coconut, Other	100	2	Surface	Rainfed/ Well	0	0.01	Private Land	75.9661	12.4410
Giraguru	Girish K D s/o Devanna Uruf K K Devpappa. - Land	4387	Manually	19/*16	0.03	0.01	Mango, Coconut, Other	100	1	Surface	Rainfed/ Well	0	0.01	Private Land	75.9661	12.4410
Giraguru	Jainabhi - s/o Mohammed Ismail Saab - Earth	4388	Manually	19/*2	0.27	0.09	Mango, Coconut, Other	100	11	Surface	Rainfed/ Well	0	0.09	Private Land	75.9661	12.4410
Giraguru	Saladin - s/o Mohammed Ismail	4389	Manually	19/*3	1.00	0.35	Mango, Coconut, Other	100	40	Surface	Rainfed/ Well	0	0.35	Private Land	75.9661	12.4410
Giraguru	Saladin - s/o Mohammed Ismail	4390	Manually	19/*4	1.40	0.49	Mango, Coconut, Other	100	56	Surface	Rainfed/ Well	0	0.49	Private Land	75.9661	12.4410
Giraguru	TASINA BANU w/o M. Zakir. -	4391	Manually	19/*5	0.04	0.01	Mango, Coconut, Other	100	2	Surface	Rainfed/ Well	0	0.01	Private Land	75.9661	12.4410
Giraguru	Mr Abdul Jaleel Montagoli. s/o Haji Ibrahim Pudaral Mahmood	4392	Manually	19/*6	0.12	0.04	Mango, Coconut, Other	100	5	Surface	Rainfed/ Well	0	0.04	Private Land	75.9661	12.4410
Giraguru	Mr Abdul Khader. s/o Sulaiman Haji	4393	Manually	19/*7	0.16	0.06	Mango, Coconut, Other	100	6	Surface	Rainfed/ Well	0	0.06	Private Land	75.9661	12.4410
Giraguru	Mohammad Nisar as GPA Holder on behalf of SK Jabal s/o PK Shamsuddin - Latehin	4394	Manually	19/*8	0.20	0.07	Mango, Coconut, Other	100	8	Surface	Rainfed/ Well	0	0.07	Private Land	75.9661	12.4410
Giraguru	Pervez Ahmed Siddiqi s/o Siddiqi Ahmad Ali. -	4395	Manually	19/*9	0.28	0.10	Mango, Coconut, Other	100	11	Surface	Rainfed/ Well	0	0.10	Private Land	75.9661	12.4410
Giraguru	S M Ashraf s/o S M Hussein	4398	Manually	20/*1	0.26	0.09	Mango, Coconut, Other	100	10	Surface	Rainfed/ Well	0	0.09	Private Land	75.9677	12.4411

Village Name	Farmer Name:	Farmer Code	Rate Type (Manually/Machinery)	Survey No:	Total Area (Ha.)	Proposed Area (Ha.)	Activity/Model/Plant/Crop Name :	Number of Plants Per Ha	No. of plants	Method of Irrigation (Drip/Ring/Surface)	Source of Irrigation (Canal/Rainfed/Well)	Area as per Type Of Land (Ha.)		Ownership of Land (Community Land/ Private Land/Other Land)	Latitude (Deg-Min-Sec)	Longitude (Deg-Min-Sec)
												Waste Land	Cultivable			
Giraguru	Saida w/o A. Abdul Karim. -	4399	Manually	20*/10	0.01	0.00	Mango, Coconut, Other	100	0	Surface	Rainfed/ Well	0	0.00	Private Land	75.9677	12.4411
Giraguru	Jayadevidas w/o S.P.Devidas-Bo.P.	4400	Manually	20*/11	0.18	0.06	Mango, Coconut, Other	100	7	Surface	Rainfed/ Well	0	0.06	Private Land	75.9677	12.4411
Giraguru	Shamshad Begum. w/o Dil Shad Pasha	4401	Manually	20*/12	0.02	0.01	Mango, Coconut, Other	100	1	Surface	Rainfed/ Well	0	0.01	Private Land	75.9677	12.4411
Giraguru	B G GitaVati s/o G M Bhimaiah. - - Land	4402	Manually	20*/13	0.09	0.03	Mango, Coconut, Other	100	4	Surface	Rainfed/ Well	0	0.03	Private Land	75.9677	12.4411
Giraguru	M.P.Bawa s/o Lay.M.B.Fareed. -	4403	Manually	20*/14	0.05	0.02	Mango, Coconut, Other	100	2	Surface	Rainfed/ Well	0	0.02	Private Land	75.9677	12.4411
Giraguru	M C Arun Kumar s/o Chandrasekhar	4404	Manually	20*/15	0.03	0.01	Mango, Coconut, Other	100	1	Surface	Rainfed/ Well	0	0.01	Private Land	75.9677	12.4411
Giraguru	Mohammad Nisar s/o Late Hajimon	4405	Manually	20*/23	0.12	0.04	Mango, Coconut, Other	100	5	Surface	Rainfed/ Well	0	0.04	Private Land	75.9677	12.4411
Giraguru	Akbar Pasha s/o MR Fir	4406	Manually	20*/3	0.04	0.01	Mango, Coconut, Other	100	2	Surface	Rainfed/ Well	0	0.01	Private Land	75.9677	12.4411
Giraguru	Siraj Khan s/o Lay.Narullah Khan. - - Land	4407	Manually	20*/4	0.02	0.01	Mango, Coconut, Other	100	1	Surface	Rainfed/ Well	0	0.01	Private Land	75.9677	12.4411
Giraguru	Mohammad Nisar s/o Late Hajimon	4408	Manually	20*/5	0.25	0.09	Mango, Coconut, Other	100	10	Surface	Rainfed/ Well	0	0.09	Private Land	75.9677	12.4411
Giraguru	Supreeta V s/o LateB Veerabhadraya	4409	Manually	22*/1	0.94	0.33	Mango, Coconut, Other	100	38	Surface	Rainfed/ Well	0	0.33	Private Land	75.9692	12.4398
Giraguru	V R Leelavathi w/o LateL Anand- Bh.P.	4410	Manually	22*/2	1.55	0.54	Mango, Coconut, Other	100	62	Surface	Rainfed/ Well	0	0.54	Private Land	75.9692	12.4398
Giraguru	Mujeeb K.S. - - Bin. Sikander	4411	Manually	22*/3	0.16	0.06	Mango, Coconut, Other	100	6	Surface	Rainfed/ Well	0	0.06	Private Land	75.9692	12.4398
Giraguru	Chandira Gappu is Ganapathi. - Late s/o. Devaiah	4412	Manually	24*/9	0.06	0.02	Mango, Coconut, Other	100	2	Surface	Rainfed/ Well	0	0.02	Private Land	75.9699	12.4431
Giraguru	K S Mujib s/o Sikandar	4413	Manually	25*/1	0.03	0.01	Mango, Coconut, Other	100	1	Surface	Rainfed/ Well	0	0.01	Private Land	75.9706	12.4398
Giraguru	N. Saraswati - s/o Nagarathna	4414	Manually	25*/1	0.59	0.21	Mango, Coconut, Other	100	24	Surface	Rainfed/ Well	0	0.21	Private Land	75.9706	12.4398
Giraguru	Suresh Uruf Suresh/ Kumar s/o Ganapathi. -	4415	Manually	25*/1	0.08	0.03	Mango, Coconut, Other	100	3	Surface	Rainfed/ Well	0	0.03	Private Land	75.9706	12.4398
Giraguru	Saraswati w/o Late Nagarathna	4416	Manually	25*/1	1.11	0.39	Mango, Coconut, Other	100	44	Surface	Rainfed/ Well	0	0.39	Private Land	75.9706	12.4398
Giraguru	HK Vishwanath s/o Karisiddappa	4417	Manually	25*/10	0.09	0.03	Mango, Coconut, Other	100	4	Surface	Rainfed/ Well	0	0.03	Private Land	75.9706	12.4398
Giraguru	Mahmud Mansur s/o B S Mahmoud Ali. -	4418	Manually	25*/12	0.20	0.07	Mango, Coconut, Other	100	8	Surface	Rainfed/ Well	0	0.07	Private Land	75.9706	12.4398
Giraguru	A.S. Nagaraju s/o Late Siddegowda	4419	Manually	25*/2	0.10	0.04	Mango, Coconut, Other	100	4	Surface	Rainfed/ Well	0	0.04	Private Land	75.9706	12.4398
Giraguru	Rukmini w/o r. Babanna	4420	Manually	25*/3	0.07	0.02	Mango, Coconut, Other	100	3	Surface	Rainfed/ Well	0	0.02	Private Land	75.9706	12.4398
Giraguru	Virendrakumar s/o Natulal	4421	Manually	25*/4	0.05	0.02	Mango, Coconut, Other	100	2	Surface	Rainfed/ Well	0	0.02	Private Land	75.9706	12.4398
Giraguru	Dinesh Kumar s/o Natulal	4422	Manually	25*/5	0.05	0.02	Mango, Coconut, Other	100	2	Surface	Rainfed/ Well	0	0.02	Private Land	75.9706	12.4398
Giraguru	Rukmini w/o r. Babanna	4423	Manually	25*/6	0.07	0.02	Mango, Coconut, Other	100	3	Surface	Rainfed/ Well	0	0.02	Private Land	75.9706	12.4398
Giraguru	Pawan Kumar.D.R. s/o D. R. Raghuraj. - - Land	4424	Manually	25*/7	0.06	0.02	Mango, Coconut, Other	100	2	Surface	Rainfed/ Well	0	0.02	Private Land	75.9706	12.4398
Giraguru	T D Subramaniam s/o LateT S Devaiah	4425	Manually	25*/8	0.20	0.07	Mango, Coconut, Other	100	8	Surface	Rainfed/ Well	0	0.07	Private Land	75.9706	12.4398
Giraguru	HK Vishwanath s/o Karisiddappa	4426	Manually	25*/9	0.20	0.07	Mango, Coconut, Other	100	8	Surface	Rainfed/ Well	0	0.07	Private Land	75.9706	12.4398
Giraguru	Mujeeb K.S. s/o Sikander. -	4427	Manually	26*/1	0.19	0.07	Mango, Coconut, Other	100	8	Surface	Rainfed/ Well	0	0.07	Private Land	75.9693	12.4378
Giraguru	Mujeeb K.S. s/o Sikander. -	4428	Manually	26*/10	0.14	0.05	Mango, Coconut, Other	100	6	Surface	Rainfed/ Well	0	0.05	Private Land	75.9693	12.4378
Giraguru	B. Puttabasamma -	4429	Manually	26*/11	0.22	0.08	Mango, Coconut, Other	100	9	Surface	Rainfed/ Well	0	0.08	Private Land	75.9693	12.4378
Giraguru	Mujeeb K.S. s/o Sikander. -	4430	Manually	26*/2	0.21	0.07	Mango, Coconut, Other	100	8	Surface	Rainfed/ Well	0	0.07	Private Land	75.9693	12.4378
Giraguru	Supreeta V s/o Late B Veerabhadraya	4431	Manually	26*/3A	1.00	0.35	Mango, Coconut, Other	100	40	Surface	Rainfed/ Well	0	0.35	Private Land	75.9693	12.4378
Giraguru	KP Kumar s/o Puttaswamy	4433	Manually	26*/4	0.29	0.10	Mango, Coconut, Other	100	12	Surface	Rainfed/ Well	0	0.10	Private Land	75.9693	12.4378
Giraguru	Nagaraja s/o Muthurayappa. -	4434	Manually	26*/5	0.51	0.18	Mango, Coconut, Other	100	20	Surface	Rainfed/ Well	0	0.18	Private Land	75.9693	12.4378
Giraguru	U.M. Laxmana. - s/o Unne Modaliyur	4435	Manually	26*/6	0.40	0.14	Mango, Coconut, Other	100	16	Surface	Rainfed/ Well	0	0.14	Private Land	75.9693	12.4378
Giraguru	Supreeta V s/o Lat eB Veerabhadraya	4436	Manually	26*/7	0.20	0.07	Mango, Coconut, Other	100	8	Surface	Rainfed/ Well	0	0.07	Private Land	75.9693	12.4378
Giraguru	U.M. Laxmana. - s/o Unne Modaliyur	4437	Manually	26*/8	0.40	0.14	Mango, Coconut, Other	100	16	Surface	Rainfed/ Well	0	0.14	Private Land	75.9693	12.4378
Giraguru	Mujeeb K.S. s/o Sikander. -	4438	Manually	26*/9	0.26	0.09	Mango, Coconut, Other	100	10	Surface	Rainfed/ Well	0	0.09	Private Land	75.9693	12.4378

Village Name	Farmer Name:	Farmer Code	Rate Type (Manually/Machinery)	Survey No:	Total Area (Ha.)	Proposed Area (Ha.)	Activity/Model/Plant/Crop Name :	Number of Plants Per Ha	No. of plants	Method of Irrigation (Drip/Ring/Surface)	Source of Irrigation (Canal/Rainfed/Well)	Area as per Type Of Land (Ha.)		Ownership of Land (Community Land/ Private Land/Other Land)	Latitude (Deg-Min-Sec)	Longitude (Deg-Min-Sec)
												Waste Land	Cultivable			
Giraguru	P.S. Sanjeeva - s/o P.K. Shivappa	4439	Manually	27/*/1	1.60	0.56	Mango, Coconut, Other	100	64	Surface	Rainfed/ Well	0	0.56	Private Land	75.9695	12.4365
Giraguru	P.S. Sanjeeva - s/o P.K. Shivappa	4441	Manually	28/*/1	1.95	0.68	Mango, Coconut, Other	100	78	Surface	Rainfed/ Well	0	0.68	Private Land	75.9691	12.4360
Giraguru	P.S. Sanjeeva - s/o P.K. Shivappa	4442	Manually	28/*/2	2.35	0.82	Mango, Coconut, Other	100	94	Surface	Rainfed/ Well	0	0.82	Private Land	75.9691	12.4360
Giraguru	P.S. Sanjeeva - s/o P.K. Shivappa	4443	Manually	28/*/3	0.85	0.30	Mango, Coconut, Other	100	34	Surface	Rainfed/ Well	0	0.30	Private Land	75.9691	12.4360
Giraguru	M.G. Gangadhar -	4444	Manually	29/*/1	0.80	0.28	Mango, Coconut, Other	100	32	Surface	Rainfed/ Well	0	0.28	Private Land	75.9669	12.4366
Giraguru	M.G. Gangadhar -	4445	Manually	29/*/2	0.40	0.14	Mango, Coconut, Other	100	16	Surface	Rainfed/ Well	0	0.14	Private Land	75.9669	12.4366
Giraguru	M.G. Gangadhar -	4446	Manually	29/*/3	0.80	0.28	Mango, Coconut, Other	100	32	Surface	Rainfed/ Well	0	0.28	Private Land	75.9669	12.4366
Giraguru	M.G. Gangadhar -	4447	Manually	29/*/4	0.94	0.33	Mango, Coconut, Other	100	38	Surface	Rainfed/ Well	0	0.33	Private Land	75.9669	12.4366
Giraguru	Mahesh CC . - s/o Channabasappa	4448	Manually	3/*/1	0.60	0.21	Mango, Coconut, Other	100	24	Surface	Rainfed/ Well	0	0.21	Private Land	75.9630	12.4476
Giraguru	Mallikarjuna. s/o b. Chandrasekharayya	4450	Manually	3/*/3	0.20	0.07	Mango, Coconut, Other	100	8	Surface	Rainfed/ Well	0	0.07	Private Land	75.9630	12.4476
Giraguru	Mallikarjuna. s/o b. Chandrasekharayya	4451	Manually	3/*/3	0.55	0.19	Mango, Coconut, Other	100	22	Surface	Rainfed/ Well	0	0.19	Private Land	75.9630	12.4476
Giraguru	Shivakumar C.C. - s/o Channabasappa	4452	Manually	3/*/4	0.60	0.21	Mango, Coconut, Other	100	24	Surface	Rainfed/ Well	0	0.21	Private Land	75.9630	12.4476
Giraguru	Channabasappa. - Late Basavaiah	4453	Manually	3/*/5	0.40	0.14	Mango, Coconut, Other	100	16	Surface	Rainfed/ Well	0	0.14	Private Land	75.9630	12.4476
Giraguru	Vinod Kumar .KG s/o Late Gopalarao	4454	Manually	30/*/3	1.60	0.56	Mango, Coconut, Other	100	64	Surface	Rainfed/ Well	0	0.56	Private Land	75.9648	12.4364
Giraguru	Mahesh. s/o Late Rajasekharaiah	4455	Manually	31/*/1	0.60	0.21	Mango, Coconut, Other	100	24	Surface	Rainfed/ Well	0	0.21	Private Land	75.9615	12.4373
Giraguru	Raghu. s/o Late Rajasekharaiah	4456	Manually	31/*/1	0.60	0.21	Mango, Coconut, Other	100	24	Surface	Rainfed/ Well	0	0.21	Private Land	75.9615	12.4373
Giraguru	B. Shivakumar - s/o A. Basavarajayya	4457	Manually	31/*/2	0.82	0.29	Mango, Coconut, Other	100	33	Surface	Rainfed/ Well	0	0.29	Private Land	75.9615	12.4373
Giraguru	B.B.Lokesh s/o Basappa	4458	Manually	32/*/1	1.02	0.36	Mango, Coconut, Other	100	41	Surface	Rainfed/ Well	0	0.36	Private Land	75.9604	12.4367
Giraguru	Nawang Jumbo s/o Lob Sung Seering- Bh.P.	4459	Manually	32/*/2	1.02	0.36	Mango, Coconut, Other	100	41	Surface	Rainfed/ Well	0	0.36	Private Land	75.9604	12.4367
Giraguru	Bekal Mohammed Sali s/o Abdul Ed Neer Raheem	4460	Manually	32/*/3	1.02	0.36	Mango, Coconut, Other	100	41	Surface	Rainfed/ Well	0	0.36	Private Land	75.9604	12.4367
Giraguru	Mahadevamma w/o Basappa	4461	Manually	32/*/4	1.02	0.36	Mango, Coconut, Other	100	41	Surface	Rainfed/ Well	0	0.36	Private Land	75.9604	12.4367
Giraguru	Pasture -	4462	Manually	33/*/*	0.00	0.00	Mango, Coconut, Other	100	0	Surface	Rainfed/ Well	0	0.00	Private Land	75.9606	12.4348
Giraguru	Zakiyasidiki Bin	4464	Manually	33/*/15	1.20	0.42	Mango, Coconut, Other	100	48	Surface	Rainfed/ Well	0	0.42	Private Land	75.9606	12.4348
Giraguru	Saiyanasidaki w/o	4465	Manually	33/*/16	1.20	0.42	Mango, Coconut, Other	100	48	Surface	Rainfed/ Well	0	0.42	Private Land	75.9606	12.4348
Giraguru	K K Puttaraju	4466	Manually	33/*/34	1.49	0.52	Mango, Coconut, Other	100	60	Surface	Rainfed/ Well	0	0.52	Private Land	75.9606	12.4348
Giraguru	Nandisha G S s/o G K Sivaraju	4467	Manually	34/*/1	0.60	0.21	Mango, Coconut, Other	100	24	Surface	Rainfed/ Well	0	0.21	Private Land	75.9644	12.4414
Giraguru	Naveena s/o Shivaraju	4468	Manually	34/*/2	0.60	0.21	Mango, Coconut, Other	100	24	Surface	Rainfed/ Well	0	0.21	Private Land	75.9644	12.4414
Giraguru	Shivaraju s/o Late Karigowda	4469	Manually	34/*/3	1.84	0.64	Mango, Coconut, Other	100	74	Surface	Rainfed/ Well	0	0.64	Private Land	75.9644	12.4414
Giraguru	Ramesh. s/o Late Satigappa	4470	Manually	35/*/1	0.30	0.11	Mango, Coconut, Other	100	12	Surface	Rainfed/ Well	0	0.11	Private Land	75.9638	12.4413
Giraguru	Kalasamma w/o Late Karigowda	4471	Manually	35/*/2	0.57	0.20	Mango, Coconut, Other	100	23	Surface	Rainfed/ Well	0	0.20	Private Land	75.9638	12.4413
Giraguru	Chikkamma w/o Late Karigowda	4472	Manually	35/*/2	0.57	0.20	Mango, Coconut, Other	100	23	Surface	Rainfed/ Well	0	0.20	Private Land	75.9638	12.4413
Giraguru	Ravikumar. s/o Late Satigappa	4473	Manually	35/*/3	0.30	0.11	Mango, Coconut, Other	100	12	Surface	Rainfed/ Well	0	0.11	Private Land	75.9638	12.4413
Giraguru	Yogesha. s/o Late Satigappa	4474	Manually	35/*/4	0.30	0.11	Mango, Coconut, Other	100	12	Surface	Rainfed/ Well	0	0.11	Private Land	75.9638	12.4413
Giraguru	Chandregowda. s/o Late Satigappa	4475	Manually	35/*/5	0.30	0.11	Mango, Coconut, Other	100	12	Surface	Rainfed/ Well	0	0.11	Private Land	75.9638	12.4413
Giraguru	Suresh s/o Late Karigowda	4476	Manually	36/*/1	1.53	0.54	Mango, Coconut, Other	100	61	Surface	Rainfed/ Well	0	0.54	Private Land	75.9632	12.4413
Giraguru	Basappa - s/o Puttappa	4477	Manually	36/*/2	1.67	0.58	Mango, Coconut, Other	100	67	Surface	Rainfed/ Well	0	0.58	Private Land	75.9632	12.4413
Giraguru	KR Ramachandra. s/o Late.Ramashetti	4478	Manually	36/*/3	0.15	0.05	Mango, Coconut, Other	100	6	Surface	Rainfed/ Well	0	0.05	Private Land	75.9632	12.4413
Giraguru	UM Laxman s/o Late.Unni Mundiyyar	4479	Manually	37/*/1	0.08	0.03	Mango, Coconut, Other	100	3	Surface	Rainfed/ Well	0	0.03	Private Land	75.9623	12.4403
Giraguru	UM Laxman s/o Late.Unni Mundiyyar	4480	Manually	37/*/1	0.18	0.06	Mango, Coconut, Other	100	7	Surface	Rainfed/ Well	0	0.06	Private Land	75.9623	12.4403

Village Name	Farmer Name:	Farmer Code	Rate Type (Manually/Machinery)	Survey No:	Total Area (Ha.)	Proposed Area (Ha.)	Activity/Model/Plant/Crop Name :	Number of Plants Per Ha	No. of plants	Method of Irrigation (Drip/Ring/Surface)	Source of Irrigation (Canal/Rainfed/Well)	Area as per Type Of Land (Ha.)		Ownership of Land (Community Land/ Private Land/Other Land)	Latitude (Deg-Min-Sec)	Longitude (Deg-Min-Sec)
												Waste Land	Cultivable			
Giraguru	Mahamad Nisar s/o Late Hajimeon	4481	Manually	37*/10	0.37	0.13	Mango, Coconut, Other	100	15	Surface	Rainfed/ Well	0	0.13	Private Land	75.9623	12.4403
Giraguru	M S Ananda s/o Somanna	4482	Manually	37*/11	0.12	0.04	Mango, Coconut, Other	100	5	Surface	Rainfed/ Well	0	0.04	Private Land	75.9623	12.4403
Giraguru	D Meenakshi w/o Late Uthappa	4483	Manually	37*/12	0.11	0.04	Mango, Coconut, Other	100	4	Surface	Rainfed/ Well	0	0.04	Private Land	75.9623	12.4403
Giraguru	MS Ananda. s/o Late Somanna	4484	Manually	37*/13	0.21	0.07	Mango, Coconut, Other	100	8	Surface	Rainfed/ Well	0	0.07	Private Land	75.9623	12.4403
Giraguru	Mujeeb K S s/o Sikander	4485	Manually	37*/14	0.22	0.08	Mango, Coconut, Other	100	9	Surface	Rainfed/ Well	0	0.08	Private Land	75.9623	12.4403
Giraguru	Mujeeb K S s/o Sikander	4486	Manually	37*/15	0.14	0.05	Mango, Coconut, Other	100	6	Surface	Rainfed/ Well	0	0.05	Private Land	75.9623	12.4403
Giraguru	UM Laxman s/o late unni mundiyar	4487	Manually	37*/16	0.07	0.02	Mango, Coconut, Other	100	3	Surface	Rainfed/ Well	0	0.02	Private Land	75.9623	12.4403
Giraguru	K R Bojaraju s/o Late K T Ramappa	4488	Manually	37*/17	0.10	0.04	Mango, Coconut, Other	100	4	Surface	Rainfed/ Well	0	0.04	Private Land	75.9623	12.4403
Giraguru	T P Ravi s/o Late T P Ponnappa	4489	Manually	37*/18	0.06	0.02	Mango, Coconut, Other	100	2	Surface	Rainfed/ Well	0	0.02	Private Land	75.9623	12.4403
Giraguru	T P Ravi s/o Late T P Ponnappa	4490	Manually	37*/19	0.04	0.01	Mango, Coconut, Other	100	2	Surface	Rainfed/ Well	0	0.01	Private Land	75.9623	12.4403
Giraguru	D K Vasudeva s/o D N Krishnappa	4491	Manually	37*/2	0.15	0.05	Mango, Coconut, Other	100	6	Surface	Rainfed/ Well	0	0.05	Private Land	75.9623	12.4403
Giraguru	V. Satish s/o Late B.V. Venkatesh. -	4492	Manually	37*/20	0.22	0.08	Mango, Coconut, Other	100	9	Surface	Rainfed/ Well	0	0.08	Private Land	75.9623	12.4403
Giraguru	Mujeeb s/o Sikandar	4493	Manually	37*/21	0.04	0.01	Mango, Coconut, Other	100	2	Surface	Rainfed/ Well	0	0.01	Private Land	75.9623	12.4403
Giraguru	Prema w/o Late Kalaiah	4494	Manually	37*/3	0.40	0.14	Mango, Coconut, Other	100	16	Surface	Rainfed/ Well	0	0.14	Private Land	75.9623	12.4403
Giraguru	Kallamma w/o Mariahiah	4495	Manually	37*/4	0.40	0.14	Mango, Coconut, Other	100	16	Surface	Rainfed/ Well	0	0.14	Private Land	75.9623	12.4403
Giraguru	Shivanna - s/o Irayya	4496	Manually	37*/5	0.40	0.14	Mango, Coconut, Other	100	16	Surface	Rainfed/ Well	0	0.14	Private Land	75.9623	12.4403
Giraguru	Kalayya - s/o Nanjayya	4497	Manually	37*/6	0.40	0.14	Mango, Coconut, Other	100	16	Surface	Rainfed/ Well	0	0.14	Private Land	75.9623	12.4403
Giraguru	DK Srinivasa s/o DN Krishnappa	4498	Manually	37*/7	0.15	0.05	Mango, Coconut, Other	100	6	Surface	Rainfed/ Well	0	0.05	Private Land	75.9623	12.4403
Giraguru	Devamma w/o DN Krishnappa	4499	Manually	37*/8	0.04	0.01	Mango, Coconut, Other	100	2	Surface	Rainfed/ Well	0	0.01	Private Land	75.9623	12.4403
Giraguru	DK Shivalingappa s/o DN Krishnappa	4500	Manually	37*/9	0.15	0.05	Mango, Coconut, Other	100	6	Surface	Rainfed/ Well	0	0.05	Private Land	75.9623	12.4403
Giraguru	C.N. Gurulingappa s/o Nanjundappa	4501	Manually	38*/1	0.38	0.13	Mango, Coconut, Other	100	15	Surface	Rainfed/ Well	0	0.13	Private Land	75.9606	12.4396
Giraguru	C.N. Gurulingappa s/o Nanjundappa	4502	Manually	38*/1	1.27	0.44	Mango, Coconut, Other	100	51	Surface	Rainfed/ Well	0	0.44	Private Land	75.9606	12.4396
Giraguru	C.N. Shadakshari w/o Nagappa	4503	Manually	38*/2	0.46	0.16	Mango, Coconut, Other	100	18	Surface	Rainfed/ Well	0	0.16	Private Land	75.9606	12.4396
Giraguru	Deviramma - w/o Ningappa	4504	Manually	38*/3	0.82	0.29	Mango, Coconut, Other	100	33	Surface	Rainfed/ Well	0	0.29	Private Land	75.9606	12.4396
Giraguru	Jagadeesha.KJ . s/o Lay.Jawaregowda	4505	Manually	38*/4	0.80	0.28	Mango, Coconut, Other	100	32	Surface	Rainfed/ Well	0	0.28	Private Land	75.9606	12.4396
Giraguru	C.N. Basavaraju s/o Nagappa	4506	Manually	38*/5	0.56	0.20	Mango, Coconut, Other	100	22	Surface	Rainfed/ Well	0	0.20	Private Land	75.9606	12.4396
Giraguru	C.N.Shivadrapa s/o Nagappa	4507	Manually	38*/6	0.71	0.25	Mango, Coconut, Other	100	28	Surface	Rainfed/ Well	0	0.25	Private Land	75.9606	12.4396
Giraguru	C.N. Gurulingappa s/o Lte. Ninjundappa Giraguru	4508	Manually	38*/7	0.02	0.01	Mango, Coconut, Other	100	1	Surface	Rainfed/ Well	0	0.01	Private Land	75.9606	12.4396
Giraguru	DK Vasudeva s/o DN Krishnappa	4509	Manually	39*/1	0.50	0.18	Mango, Coconut, Other	100	20	Surface	Rainfed/ Well	0	0.18	Private Land	75.9608	12.4413
Giraguru	DK Srinivasa s/o DN Krishnappa	4510	Manually	39*/2	0.50	0.18	Mango, Coconut, Other	100	20	Surface	Rainfed/ Well	0	0.18	Private Land	75.9608	12.4413
Giraguru	DK Shivalingappa s/o DN Krishnappa	4511	Manually	39*/3	0.50	0.18	Mango, Coconut, Other	100	20	Surface	Rainfed/ Well	0	0.18	Private Land	75.9608	12.4413
Giraguru	Mahmoud Nisar s/o Late Hajimeon. -	4512	Manually	39*/4	0.47	0.16	Mango, Coconut, Other	100	19	Surface	Rainfed/ Well	0	0.16	Private Land	75.9608	12.4413
Giraguru	Puttaraju - s/o Basappa	4513	Manually	4*/1	0.48	0.17	Mango, Coconut, Other	100	19	Surface	Rainfed/ Well	0	0.17	Private Land	75.9618	12.4480
Giraguru	Puttaraju - s/o Basappa	4514	Manually	4*/2	0.62	0.22	Mango, Coconut, Other	100	25	Surface	Rainfed/ Well	0	0.22	Private Land	75.9618	12.4480
Giraguru	B. Renukaswamy - s/o Basappa	4515	Manually	4*/2	1.10	0.39	Mango, Coconut, Other	100	44	Surface	Rainfed/ Well	0	0.39	Private Land	75.9618	12.4480
Giraguru	Sarojamma w/o LateB. Sankarappa	4516	Manually	4*/3	1.24	0.43	Mango, Coconut, Other	100	50	Surface	Rainfed/ Well	0	0.43	Private Land	75.9618	12.4480
Giraguru	Virupaksha s/o Late Putannayya	4517	Manually	40*/*	0.60	0.21	Mango, Coconut, Other	100	24	Surface	Rainfed/ Well	0	0.21	Private Land	75.9614	12.4423
Giraguru	Shankarmamma w/o A. Basavarajayya	4518	Manually	41*/*	1.30	0.46	Mango, Coconut, Other	100	52	Surface	Rainfed/ Well	0	0.46	Private Land	75.9623	12.4423
Giraguru	Shankarmamma w/o A. Basavarajayya	4519	Manually	42*/*	0.93	0.33	Mango, Coconut, Other	100	37	Surface	Rainfed/ Well	0	0.33	Private Land	75.9621	12.4431

Village Name	Farmer Name:	Farmer Code	Rate Type (Manually/Machinery)	Survey No:	Total Area (Ha.)	Proposed Area (Ha.)	Activity/Model/Plant/Crop Name :	Number of Plants Per Ha	No. of plants	Method of Irrigation (Drip/Ring/Surface)	Source of Irrigation (Canal/Rainfed/Well)	Area as per Type Of Land (Ha.)		Ownership of Land (Community Land/ Private Land/Other Land)	Latitude (Deg-Min-Sec)	Longitude (Deg-Min-Sec)
												Waste Land	Cultivable			
Giraguru	B. Chandrasekharatah. Late. Basavalinga Uruf Basavayya	4520	Manually	43/*/*	0.56	0.20	Mango, Coconut, Other	100	22	Surface	Rainfed/ Well	0	0.20	Private Land	75.9607	12.4431
Giraguru	Virupaksha s/o Late Putannayya	4521	Manually	44/*/*	0.82	0.29	Mango, Coconut, Other	100	33	Surface	Rainfed/ Well	0	0.29	Private Land	75.9606	12.4424
Giraguru	Virupaksha s/o Late Putannayya	4522	Manually	45/*/*	0.62	0.22	Mango, Coconut, Other	100	25	Surface	Rainfed/ Well	0	0.22	Private Land	75.9597	12.4426
Giraguru	Kamma - w/o Siddhaiah	4523	Manually	46/*1	0.80	0.28	Mango, Coconut, Other	100	32	Surface	Rainfed/ Well	0	0.28	Private Land	75.9584	12.4427
Giraguru	Bhagyamma s/o Late Siddaiah	4524	Manually	46/*1	0.80	0.28	Mango, Coconut, Other	100	32	Surface	Rainfed/ Well	0	0.28	Private Land	75.9584	12.4427
Giraguru	A. Basavarajayya - s/o Appajappa	4525	Manually	46/*1	0.80	0.28	Mango, Coconut, Other	100	32	Surface	Rainfed/ Well	0	0.28	Private Land	75.9584	12.4427
Giraguru	Bhagyamma s/o Late Siddaiah	4526	Manually	46/*2	1.55	0.54	Mango, Coconut, Other	100	62	Surface	Rainfed/ Well	0	0.54	Private Land	75.9584	12.4427
Giraguru	Shankarmamma w/o A. Basavarajayya	4527	Manually	46/*3	0.80	0.28	Mango, Coconut, Other	100	32	Surface	Rainfed/ Well	0	0.28	Private Land	75.9584	12.4427
Giraguru	C.P. Ningaiah	4529	Manually	47/*2	0.66	0.23	Mango, Coconut, Other	100	26	Surface	Rainfed/ Well	0	0.23	Private Land	75.9585	12.4415
Giraguru	Puttagowramma w/o Late C P Mallayya	4530	Manually	47/*2	0.66	0.23	Mango, Coconut, Other	100	26	Surface	Rainfed/ Well	0	0.23	Private Land	75.9585	12.4415
Giraguru	Shivalingaiah. s/o Siddaiah	4531	Manually	47/*3	0.66	0.23	Mango, Coconut, Other	100	26	Surface	Rainfed/ Well	0	0.23	Private Land	75.9585	12.4415
Giraguru	Basavaraju. s/o Siddaiah	4532	Manually	47/*3	0.66	0.23	Mango, Coconut, Other	100	26	Surface	Rainfed/ Well	0	0.23	Private Land	75.9585	12.4415
Giraguru	Mariaiah - s/o Jawaraiah	4533	Manually	47/*4	1.34	0.47	Mango, Coconut, Other	100	54	Surface	Rainfed/ Well	0	0.47	Private Land	75.9585	12.4415
Giraguru	M d. Savitri w/o Late. Dr II Shivaram Naik ..	4534	Manually	48/*1	1.40	0.49	Mango, Coconut, Other	100	56	Surface	Rainfed/ Well	0	0.49	Private Land	75.9584	12.4395
Giraguru	M d. Savitri w/o Late. Dr II Shivaram Naik ..	4535	Manually	48/*2	1.40	0.49	Mango, Coconut, Other	100	56	Surface	Rainfed/ Well	0	0.49	Private Land	75.9584	12.4395
Giraguru	S. Sulochana w/o M. Somashekhara	4536	Manually	48/*3	1.00	0.35	Mango, Coconut, Other	100	40	Surface	Rainfed/ Well	0	0.35	Private Land	75.9584	12.4395
Giraguru	Kamma - w/o Siddhaiah	4537	Manually	48/*3P	1.25	0.44	Mango, Coconut, Other	100	50	Surface	Rainfed/ Well	0	0.44	Private Land	75.9584	12.4395
Giraguru	D. Puttaraju - s/o Late Basappa	4538	Manually	48/*4	1.40	0.49	Mango, Coconut, Other	100	56	Surface	Rainfed/ Well	0	0.49	Private Land	75.9584	12.4395
Giraguru	C N Sivardrappa - s/o Nagappa	4539	Manually	48/*5	1.25	0.44	Mango, Coconut, Other	100	50	Surface	Rainfed/ Well	0	0.44	Private Land	75.9584	12.4395
Giraguru	M.D. Janaki w/o M.P. Devaiah	4540	Manually	48/*6	0.40	0.14	Mango, Coconut, Other	100	16	Surface	Rainfed/ Well	0	0.14	Private Land	75.9584	12.4395
Giraguru	Shivaiah s/o Late Siddaiah	4541	Manually	49/*/*	0.27	0.09	Mango, Coconut, Other	100	11	Surface	Rainfed/ Well	0	0.09	Private Land	75.9567	12.4386
Giraguru	Sannaningamma w/o Late Sannahaida	4542	Manually	49/*/*	0.27	0.09	Mango, Coconut, Other	100	11	Surface	Rainfed/ Well	0	0.09	Private Land	75.9567	12.4386
Giraguru	Rajayya s/o Late Siddaiah	4543	Manually	49/*/*	0.27	0.09	Mango, Coconut, Other	100	11	Surface	Rainfed/ Well	0	0.09	Private Land	75.9567	12.4386
Giraguru	Marijavarayya s/o Late.Siddaiah	4544	Manually	49/*/*	0.27	0.09	Mango, Coconut, Other	100	11	Surface	Rainfed/ Well	0	0.09	Private Land	75.9567	12.4386
Giraguru	Kamma w/o Late.Mariah	4545	Manually	49/*/*	0.27	0.09	Mango, Coconut, Other	100	11	Surface	Rainfed/ Well	0	0.09	Private Land	75.9567	12.4386
Giraguru	Hemavathi w/o Late Dandayya	4546	Manually	49/*/*	0.29	0.10	Mango, Coconut, Other	100	12	Surface	Rainfed/ Well	0	0.10	Private Land	75.9567	12.4386
Giraguru	Vijayanna -	4547	Manually	5/*1	1.10	0.39	Mango, Coconut, Other	100	44	Surface	Rainfed/ Well	0	0.39	Private Land	75.9609	12.4484
Giraguru	Loksha s/o Late Puttappa	4548	Manually	5/*2	0.40	0.14	Mango, Coconut, Other	100	16	Surface	Rainfed/ Well	0	0.14	Private Land	75.9609	12.4484
Giraguru	Tejas s/o Late Jagadish	4549	Manually	5/*2	0.40	0.14	Mango, Coconut, Other	100	16	Surface	Rainfed/ Well	0	0.14	Private Land	75.9609	12.4484
Giraguru	CS Renukaswamy s/o CC Sadashivappa	4550	Manually	50/*1	1.60	0.56	Mango, Coconut, Other	100	64	Surface	Rainfed/ Well	0	0.56	Private Land	75.9555	12.4393
Giraguru	Rajamma -	4551	Manually	50/*2	1.60	0.56	Mango, Coconut, Other	100	64	Surface	Rainfed/ Well	0	0.56	Private Land	75.9555	12.4393
Giraguru	Puttabasappa - s/o Nanjappa	4552	Manually	50/*3	1.69	0.59	Mango, Coconut, Other	100	68	Surface	Rainfed/ Well	0	0.59	Private Land	75.9555	12.4393
Giraguru	C.M. Siddaiah - s/o C. Mariaiah	4553	Manually	51/*/*	1.71	0.60	Mango, Coconut, Other	100	68	Surface	Rainfed/ Well	0	0.60	Private Land	75.9564	12.4404
Giraguru	Namma w/o Late Nanjappachari	4555	Manually	52/*1	0.90	0.32	Mango, Coconut, Other	100	36	Surface	Rainfed/ Well	0	0.32	Private Land	75.9561	12.4428
Giraguru	C N Mahadeva s/o Late“Ningappa	4556	Manually	52/*2	1.60	0.56	Mango, Coconut, Other	100	64	Surface	Rainfed/ Well	0	0.56	Private Land	75.9561	12.4428
Giraguru	Prema w/o C.N. Gurulingappa	4557	Manually	52/*3	1.60	0.56	Mango, Coconut, Other	100	64	Surface	Rainfed/ Well	0	0.56	Private Land	75.9561	12.4428
Giraguru	Loksha s/o Late Puttappa	4558	Manually	53/*1	0.68	0.24	Mango, Coconut, Other	100	27	Surface	Rainfed/ Well	0	0.24	Private Land	75.9562	12.4450
Giraguru	Tejas s/o Late Jagadish	4559	Manually	53/*1	0.68	0.24	Mango, Coconut, Other	100	27	Surface	Rainfed/ Well	0	0.24	Private Land	75.9562	12.4450
Giraguru	Mahendra Kumar NT s/o Late N B Thamayya-Bhd	4560	Manually	53/*2	0.04	0.01	Mango, Coconut, Other	100	2	Surface	Rainfed/ Well	0	0.01	Private Land	75.9562	12.4450

Village Name	Farmer Name:	Farmer Code	Rate Type (Manually/Machinery)	Survey No:	Total Area (Ha.)	Proposed Area (Ha.)	Activity/Model/Plant/Crop Name :	Number of Plants Per Ha	No. of plants	Method of Irrigation (Drip/Ring/Surface)	Source of Irrigation (Canal/Rainfed/Well)	Area as per Type Of Land (Ha.)		Ownership of Land (Community Land/ Private Land/Other Land)	Latitude (Deg-Min-Sec)	Longitude (Deg-Min-Sec)
												Waste Land	Cultivable			
Giraguru	H.R.Sivappa s/o H N Rajappa. -	4562	Manually	53/*/3.	0.03	0.01	Mango, Coconut, Other	100	1	Surface	Rainfed/ Well	0	0.01	Private Land	75.9562	12.4450
Giraguru	Manju - s/o Annaiya	4563	Manually	54/*/1	0.60	0.21	Mango, Coconut, Other	100	24	Surface	Rainfed/ Well	0	0.21	Private Land	75.9554	12.4448
Giraguru	Shanthamma w/o Late Annayya	4564	Manually	54/*/1	0.80	0.28	Mango, Coconut, Other	100	32	Surface	Rainfed/ Well	0	0.28	Private Land	75.9554	12.4448
Giraguru	Shobha s/o Annaiah	4565	Manually	54/*/1	0.40	0.14	Mango, Coconut, Other	100	16	Surface	Rainfed/ Well	0	0.14	Private Land	75.9554	12.4448
Giraguru	Shanthamma w/o Late Annayya	4566	Manually	54/*/2	0.50	0.18	Mango, Coconut, Other	100	20	Surface	Rainfed/ Well	0	0.18	Private Land	75.9554	12.4448
Giraguru	CS Shivakumar s/o K. Somashekhar Chikohsur -	4568	Manually	55/*/*	0.87	0.30	Mango, Coconut, Other	100	35	Surface	Rainfed/ Well	0	0.30	Private Land	75.9547	12.4464
Giraguru	Sudha w/o Late Suresh	4569	Manually	56/*/*	2.29	0.80	Mango, Coconut, Other	100	92	Surface	Rainfed/ Well	0	0.80	Private Land	75.9547	12.4435
Giraguru	CS Manjunathaswamy s/o LateC Sadashivanna -	4570	Manually	57/*/*	5.76	2.02	Mango, Coconut, Other	100	230	Surface	Rainfed/ Well	0	2.02	Private Land	75.9543	12.4409
Giraguru	C.M. Siddaiah s/o late mariyyah	4571	Manually	58/*/*	0.16	0.06	Mango, Coconut, Other	100	6	Surface	Rainfed/ Well	0	0.06	Private Land	75.9533	12.4463
Giraguru	Laxamma w/o Siddaiah	4572	Manually	58/*/*	0.56	0.20	Mango, Coconut, Other	100	22	Surface	Rainfed/ Well	0	0.20	Private Land	75.9533	12.4463
Giraguru	Mariahiah s/o Jawarayya	4573	Manually	58/*/*	0.25	0.09	Mango, Coconut, Other	100	10	Surface	Rainfed/ Well	0	0.09	Private Land	75.9533	12.4463
Giraguru	Manchamma w/o Late Bhairaya	4574	Manually	58/*/*	0.36	0.13	Mango, Coconut, Other	100	14	Surface	Rainfed/ Well	0	0.13	Private Land	75.9533	12.4463
Giraguru	Siddaiah s/o Late Motaiah	4575	Manually	58/*/*	0.14	0.05	Mango, Coconut, Other	100	6	Surface	Rainfed/ Well	0	0.05	Private Land	75.9533	12.4463
Giraguru	Siddaiah - s/o Siddaiah	4576	Manually	58/*/*	0.34	0.12	Mango, Coconut, Other	100	14	Surface	Rainfed/ Well	0	0.12	Private Land	75.9533	12.4463
Giraguru	Kalamma w/o Dandayya	4577	Manually	58/*/*	0.17	0.06	Mango, Coconut, Other	100	7	Surface	Rainfed/ Well	0	0.06	Private Land	75.9533	12.4463
Giraguru	Ningajamma w/o javaraya	4578	Manually	58/*/*	0.26	0.09	Mango, Coconut, Other	100	10	Surface	Rainfed/ Well	0	0.09	Private Land	75.9533	12.4463
Giraguru	Ningamma w/o Late Siddhaiah	4579	Manually	58/*/*	0.28	0.10	Mango, Coconut, Other	100	11	Surface	Rainfed/ Well	0	0.10	Private Land	75.9533	12.4463
Giraguru	CS Prabhuswami s/o Late.Siddalingappa	4580	Manually	59/*/1	0.30	0.11	Mango, Coconut, Other	100	12	Surface	Rainfed/ Well	0	0.11	Private Land	75.9523	12.4434
Giraguru	CS Suresh s/o Late Siddalingappa	4581	Manually	59/*/1	0.40	0.14	Mango, Coconut, Other	100	16	Surface	Rainfed/ Well	0	0.14	Private Land	75.9523	12.4434
Giraguru	CS Suresh s/o Late Siddalingappa	4582	Manually	59/*/1	0.03	0.01	Mango, Coconut, Other	100	1	Surface	Rainfed/ Well	0	0.01	Private Land	75.9523	12.4434
Giraguru	CS Suresh s/o Late Siddalingappa	4583	Manually	59/*/1	0.05	0.02	Mango, Coconut, Other	100	2	Surface	Rainfed/ Well	0	0.02	Private Land	75.9523	12.4434
Giraguru	CS Prabhuswami s/o Late.Siddalingappa	4584	Manually	59/*/1	0.03	0.01	Mango, Coconut, Other	100	1	Surface	Rainfed/ Well	0	0.01	Private Land	75.9523	12.4434
Giraguru	CS Prabhuswami s/o Late.Siddalingappa	4585	Manually	59/*/1	0.05	0.02	Mango, Coconut, Other	100	2	Surface	Rainfed/ Well	0	0.02	Private Land	75.9523	12.4434
Giraguru	CS Manjunathaswamy s/o LateC Sadashivanna -	4586	Manually	59/*/2	1.00	0.35	Mango, Coconut, Other	100	40	Surface	Rainfed/ Well	0	0.35	Private Land	75.9523	12.4434
Giraguru	Manjunatha s/o lay. Veerappa	4587	Manually	59/*/3	1.10	0.39	Mango, Coconut, Other	100	44	Surface	Rainfed/ Well	0	0.39	Private Land	75.9523	12.4434
Giraguru	C M Manjunatha. s/o C V Mariappa	4588	Manually	59/*/5	0.39	0.14	Mango, Coconut, Other	100	16	Surface	Rainfed/ Well	0	0.14	Private Land	75.9523	12.4434
Giraguru	C M Sadashivappa. s/o C V Mariappa	4589	Manually	59/*/6	0.40	0.14	Mango, Coconut, Other	100	16	Surface	Rainfed/ Well	0	0.14	Private Land	75.9523	12.4434
Giraguru	C S Somashekhar s/o Late Shivappa	4590	Manually	6/*/1	1.30	0.46	Mango, Coconut, Other	100	52	Surface	Rainfed/ Well	0	0.46	Private Land	75.9603	12.4481
Giraguru	Shankamma w/o A. Basavaraju	4591	Manually	6/*/2	0.40	0.14	Mango, Coconut, Other	100	16	Surface	Rainfed/ Well	0	0.14	Private Land	75.9603	12.4481
Giraguru	CS Manjunathaswamy s/o Late C Sadashivanna -	4592	Manually	60/*/1	3.00	1.05	Mango, Coconut, Other	100	120	Surface	Rainfed/ Well	0	1.05	Private Land	75.9534	12.4425
Giraguru	CS Prabhuswami s/o Lay.Siddalingappa	4593	Manually	60/*/2	0.69	0.24	Mango, Coconut, Other	100	28	Surface	Rainfed/ Well	0	0.24	Private Land	75.9534	12.4425
Giraguru	CS Suresh s/o Lay.Siddalingappa	4594	Manually	60/*/2	0.69	0.24	Mango, Coconut, Other	100	28	Surface	Rainfed/ Well	0	0.24	Private Land	75.9534	12.4425
Giraguru	Mariappa - s/o Puttayya	4595	Manually	60/*/2/1	0.80	0.28	Mango, Coconut, Other	100	32	Surface	Rainfed/ Well	0	0.28	Private Land	75.9534	12.4425
Giraguru	CS Manjunathaswamy s/o LateC Sadashivanna -	4596	Manually	60/*/3	1.80	0.63	Mango, Coconut, Other	100	72	Surface	Rainfed/ Well	0	0.63	Private Land	75.9534	12.4425
Giraguru	Dr. Anita w/o Mohan B.V.	4597	Manually	61/*/*	1.00	0.35	Mango, Coconut, Other	100	40	Surface	Rainfed/ Well	0	0.35	Private Land	75.9524	12.4399
Giraguru	Mahesh - s/o Veerappa	4598	Manually	62/*/1	2.27	0.79	Mango, Coconut, Other	100	91	Surface	Rainfed/ Well	0	0.79	Private Land	75.9535	12.4384
Giraguru	Dr. Anita w/o Mohan B.V.	4599	Manually	62/*/2	1.28	0.45	Mango, Coconut, Other	100	51	Surface	Rainfed/ Well	0	0.45	Private Land	75.9535	12.4384
Giraguru	Lakshamma - w/o Dasayya	4600	Manually	63/*/*	0.80	0.28	Mango, Coconut, Other	100	32	Surface	Rainfed/ Well	0	0.28	Private Land	75.9566	12.4333
Giraguru	Channaiya - s/o Singraya	4601	Manually	63/*/*	0.80	0.28	Mango, Coconut, Other	100	32	Surface	Rainfed/ Well	0	0.28	Private Land	75.9566	12.4333

Village Name	Farmer Name:	Farmer Code	Rate Type (Manually/Machinery)	Survey No:	Total Area (Ha.)	Proposed Area (Ha.)	Activity/Model/Plant/Crop Name :	Number of Plants Per Ha	No. of plants	Method of Irrigation (Drip/Ring/Surface)	Source of Irrigation (Canal/Rainfed/Well)	Area as per Type Of Land (Ha.)		Ownership of Land (Community Land/ Private Land/Other Land)	Latitude (Deg-Min-Sec)	Longitude (Deg-Min-Sec)
												Waste Land	Cultivable			
Giraguru	Venkatayya -	4602	Manually	63/*/*	0.80	0.28	Mango, Coconut, Other	100	32	Surface	Rainfed/ Well	0	0.28	Private Land	75.9566	12.4333
Giraguru	Udayachandra Suvarna s/o Late Damudar Suvarna. Bhn	4603	Manually	64/*/1	0.70	0.25	Mango, Coconut, Other	100	28	Surface	Rainfed/ Well	0	0.25	Private Land	75.9513	12.4409
Giraguru	Ningajamma w/o kappannappa	4604	Manually	64/*/1	0.50	0.18	Mango, Coconut, Other	100	20	Surface	Rainfed/ Well	0	0.18	Private Land	75.9513	12.4409
Giraguru	C.P. Swami -	4606	Manually	65/*/*	1.60	0.56	Mango, Coconut, Other	100	64	Surface	Rainfed/ Well	0	0.56	Private Land	75.9505	12.4433
Giraguru	Channaveeramma w/o Late Puttabasappa	4607	Manually	65/*/*	1.66	0.58	Mango, Coconut, Other	100	66	Surface	Rainfed/ Well	0	0.58	Private Land	75.9505	12.4433
Giraguru	Jagadeesha C S s/o Late S B Shivappa	4608	Manually	65/*/*	1.46	0.51	Mango, Coconut, Other	100	58	Surface	Rainfed/ Well	0	0.51	Private Land	75.9505	12.4433
Giraguru	Jagadeesha C S s/o Late S B Shivappa	4609	Manually	65/*/*	1.80	0.63	Mango, Coconut, Other	100	72	Surface	Rainfed/ Well	0	0.63	Private Land	75.9505	12.4433
Giraguru	BK Krishna s/o Late Karyappa	4610	Manually	66/*/1	0.40	0.14	Mango, Coconut, Other	100	16	Surface	Rainfed/ Well	0	0.14	Private Land	75.9492	12.4435
Giraguru	Chandramma w/o Late B K Vishwanath	4611	Manually	66/*/2	0.46	0.16	Mango, Coconut, Other	100	18	Surface	Rainfed/ Well	0	0.16	Private Land	75.9492	12.4435
Giraguru	B K Shiva s/o Late B K Karyappa	4612	Manually	66/*/3	0.46	0.16	Mango, Coconut, Other	100	18	Surface	Rainfed/ Well	0	0.16	Private Land	75.9492	12.4435
Giraguru	B K Ganapathi s/o Lay.B K Kariyappa	4613	Manually	66/*/4	0.47	0.16	Mango, Coconut, Other	100	19	Surface	Rainfed/ Well	0	0.16	Private Land	75.9492	12.4435
Giraguru	CS Suresh s/o Late.Siddalingappa	4614	Manually	67/*/1	0.22	0.08	Mango, Coconut, Other	100	9	Surface	Rainfed/ Well	0	0.08	Private Land	75.9492	12.4458
Giraguru	CS Manjunathaswamy s/o Late Sadashivappa -	4615	Manually	67/*/2	0.81	0.28	Mango, Coconut, Other	100	32	Surface	Rainfed/ Well	0	0.28	Private Land	75.9492	12.4458
Giraguru	CS Prabhuswami s/o Late Siddalingappa	4616	Manually	67/*/3	0.22	0.08	Mango, Coconut, Other	100	9	Surface	Rainfed/ Well	0	0.08	Private Land	75.9492	12.4458
Giraguru	CM Manjunatha s/o CV Mariappa. -	4617	Manually	67/*/4	0.21	0.07	Mango, Coconut, Other	100	8	Surface	Rainfed/ Well	0	0.07	Private Land	75.9492	12.4458
Giraguru	CM Sadashivappa s/o CV Mariappa. -	4618	Manually	67/*/4	0.21	0.07	Mango, Coconut, Other	100	8	Surface	Rainfed/ Well	0	0.07	Private Land	75.9492	12.4458
Giraguru	CS Suresh s/o Lay.Siddalingappa	4619	Manually	69/*/1	0.22	0.08	Mango, Coconut, Other	100	9	Surface	Rainfed/ Well	0	0.08	Private Land	75.9489	12.4468
Giraguru	C S Manjunathaswamy s/o LateC	4620	Manually	69/*/2	1.00	0.35	Mango, Coconut, Other	100	40	Surface	Rainfed/ Well	0	0.35	Private Land	75.9489	12.4468
Giraguru	CS Prabhuswami s/o Lay.Siddalingappa	4621	Manually	69/*/3	0.22	0.08	Mango, Coconut, Other	100	9	Surface	Rainfed/ Well	0	0.08	Private Land	75.9489	12.4468
Giraguru	CM Manjunatha s/o CV Mariappa. -	4622	Manually	69/*/4	0.22	0.08	Mango, Coconut, Other	100	9	Surface	Rainfed/ Well	0	0.08	Private Land	75.9489	12.4468
Giraguru	CM Sadashivappa s/o CV Mariappa. -	4623	Manually	69/*/4	0.22	0.08	Mango, Coconut, Other	100	9	Surface	Rainfed/ Well	0	0.08	Private Land	75.9489	12.4468
Giraguru	Shankarmamma w/o Late A. Basavarajayya	4624	Manually	7/*/1	0.40	0.14	Mango, Coconut, Other	100	16	Surface	Rainfed/ Well	0	0.14	Private Land	75.9620	12.4499
Giraguru	CHANNAVEIRAMA w/o Late PUTTASAPPA	4625	Manually	70/*/*	1.75	0.61	Mango, Coconut, Other	100	70	Surface	Rainfed/ Well	0	0.61	Private Land	75.9476	12.4462
Giraguru	Jagadeesha CS s/o Late S B Shivappa	4626	Manually	70/*/*	0.55	0.19	Mango, Coconut, Other	100	22	Surface	Rainfed/ Well	0	0.19	Private Land	75.9476	12.4462
Giraguru	Jainabhimma - w/o Jairuddin	4627	Manually	71/*/*	0.57	0.20	Mango, Coconut, Other	100	23	Surface	Rainfed/ Well	0	0.20	Private Land	75.9476	12.4444
Giraguru	Aslam -	4628	Manually	71/*/*	0.19	0.07	Mango, Coconut, Other	100	8	Surface	Rainfed/ Well	0	0.07	Private Land	75.9476	12.4444
Giraguru	Maimunnisa w/o Late Jamal Saab	4630	Manually	71/*/*	0.19	0.07	Mango, Coconut, Other	100	8	Surface	Rainfed/ Well	0	0.07	Private Land	75.9476	12.4444
Giraguru	Chandramma B V w/o Late B K Viswanath	4631	Manually	71/*/*	0.78	0.27	Mango, Coconut, Other	100	31	Surface	Rainfed/ Well	0	0.27	Private Land	75.9476	12.4444
Giraguru	Devayya s/o Late Ramayya	4632	Manually	71/*/*	1.21	0.42	Mango, Coconut, Other	100	48	Surface	Rainfed/ Well	0	0.42	Private Land	75.9476	12.4444
Giraguru	Chandramma B V w/o Late B K Viswanath	4633	Manually	72/*/1	0.56	0.20	Mango, Coconut, Other	100	22	Surface	Rainfed/ Well	0	0.20	Private Land	75.9467	12.4461
Giraguru	Rajamma. w/o Late Revanna C.S.	4634	Manually	72/*/2	0.72	0.25	Mango, Coconut, Other	100	29	Surface	Rainfed/ Well	0	0.25	Private Land	75.9467	12.4461
Giraguru	Rajamma. w/o LateRevanna C.S.	4635	Manually	72/*/3	0.19	0.07	Mango, Coconut, Other	100	8	Surface	Rainfed/ Well	0	0.07	Private Land	75.9467	12.4461
Giraguru	Rajamma. w/o Late Revanna C.S.	4636	Manually	72/*/4	0.04	0.01	Mango, Coconut, Other	100	2	Surface	Rainfed/ Well	0	0.01	Private Land	75.9467	12.4461
Giraguru	Jagadeesha C.S. s/o Somashekharaya	4637	Manually	72/*/5	0.80	0.28	Mango, Coconut, Other	100	32	Surface	Rainfed/ Well	0	0.28	Private Land	75.9467	12.4461
Giraguru	Peer Pasha Saheb -	4638	Manually	73/*/*	0.64	0.22	Mango, Coconut, Other	100	26	Surface	Rainfed/ Well	0	0.22	Private Land	75.9461	12.4466
Giraguru	C.V. Mariappa -	4639	Manually	74/*/1	0.95	0.33	Mango, Coconut, Other	100	38	Surface	Rainfed/ Well	0	0.33	Private Land	75.9482	12.4477
Giraguru	C.V. Sidalingappa, -	4640	Manually	74/*/1	0.34	0.12	Mango, Coconut, Other	100	14	Surface	Rainfed/ Well	0	0.12	Private Land	75.9482	12.4477
Giraguru	CS Prabhuswami s/o Late Siddalingappa	4641	Manually	74/*/1	0.40	0.14	Mango, Coconut, Other	100	16	Surface	Rainfed/ Well	0	0.14	Private Land	75.9482	12.4477
Giraguru	CS Suresh s/o Late Siddalingappa	4642	Manually	74/*/1	0.40	0.14	Mango, Coconut, Other	100	16	Surface	Rainfed/ Well	0	0.14	Private Land	75.9482	12.4477

Village Name	Farmer Name:	Farmer Code	Rate Type (Manually/Machinery)	Survey No:	Total Area (Ha.)	Proposed Area (Ha.)	Activity/Model/Plant/Crop Name :	Number of Plants Per Ha	No. of plants	Method of Irrigation (Drip/Ring/Surface)	Source of Irrigation (Canal/Rainfed/Well)	Area as per Type Of Land (Ha.)		Ownership of Land (Community Land/ Private Land/Other Land)	Latitude (Deg-Min-Sec)	Longitude (Deg-Min-Sec)
												Waste Land	Cultivable			
Giraguru	C S Renukaswamy s/o Late C C Sadashivappa	4643	Manually	74/*2	1.50	0.53	Mango, Coconut, Other	100	60	Surface	Rainfed/ Well	0	0.53	Private Land	75.9482	12.4477
Giraguru	C.S. Jagdish - s/o S.B. Shivappa	4644	Manually	75/**	0.99	0.35	Mango, Coconut, Other	100	40	Surface	Rainfed/ Well	0	0.35	Private Land	75.9498	12.4484
Giraguru	Udayachandra Suvarna s/o Late Damudar Suvarna - Bhn	4645	Manually	77/*1	0.02	0.01	Mango, Coconut, Other	100	1	Surface	Rainfed/ Well	0	0.01	Private Land	75.9511	12.4488
Giraguru	Gowramma - w/o Siddaiah	4646	Manually	77/*2	0.40	0.14	Mango, Coconut, Other	100	16	Surface	Rainfed/ Well	0	0.14	Private Land	75.9511	12.4488
Giraguru	Basavarajappa A: Chikka Veerappa -	4647	Manually	78/*1	0.60	0.21	Mango, Coconut, Other	100	24	Surface	Rainfed/ Well	0	0.21	Private Land	75.9519	12.4477
Giraguru	Jayanna -	4648	Manually	78/*1	0.82	0.29	Mango, Coconut, Other	100	33	Surface	Rainfed/ Well	0	0.29	Private Land	75.9519	12.4477
Giraguru	Udayachandra Suvarna s/o Late Damudar Suvarna - Bhn	4649	Manually	78/*1	0.02	0.01	Mango, Coconut, Other	100	1	Surface	Rainfed/ Well	0	0.01	Private Land	75.9519	12.4477
Giraguru	Puttaya -	4650	Manually	78/*2	0.26	0.09	Mango, Coconut, Other	100	10	Surface	Rainfed/ Well	0	0.09	Private Land	75.9519	12.4477
Giraguru	Maraiah -	4651	Manually	78/*2	0.28	0.10	Mango, Coconut, Other	100	11	Surface	Rainfed/ Well	0	0.10	Private Land	75.9519	12.4477
Giraguru	Gowramma - w/o Siddaiah	4652	Manually	78/*2	0.37	0.13	Mango, Coconut, Other	100	15	Surface	Rainfed/ Well	0	0.13	Private Land	75.9519	12.4477
Giraguru	Kamma - w/o Dundayya	4653	Manually	78/*2	0.26	0.09	Mango, Coconut, Other	100	10	Surface	Rainfed/ Well	0	0.09	Private Land	75.9519	12.4477
Giraguru	Devaraju	4654	Manually	78/*2	0.58	0.20	Mango, Coconut, Other	100	23	Surface	Rainfed/ Well	0	0.20	Private Land	75.9519	12.4477
Giraguru	A Satish s/o Late L. Anand	4655	Manually	79/**	2.10	0.74	Mango, Coconut, Other	100	84	Surface	Rainfed/ Well	0	0.74	Private Land	75.9535	12.4485
Giraguru	A Satish s/o Late L. Anand	4656	Manually	80/**	5.00	1.75	Mango, Coconut, Other	100	200	Surface	Rainfed/ Well	0	1.75	Private Land	75.9546	12.4479
Giraguru	V.R.Lilavati s/o Late Rangayya	4657	Manually	81/**	1.05	0.37	Mango, Coconut, Other	100	42	Surface	Rainfed/ Well	0	0.37	Private Land	75.9551	12.4489
Giraguru	Kempamma - Late A C Rajayya	4659	Manually	82/*1	1.00	0.35	Mango, Coconut, Other	100	40	Surface	Rainfed/ Well	0	0.35	Private Land	75.9557	12.4481
Giraguru	Alination -	4660	Manually	82/*2	0.30	0.11	Mango, Coconut, Other	100	12	Surface	Rainfed/ Well	0	0.11	Private Land	75.9557	12.4481
Giraguru	Ramakrishna s/o Late Ramayya	4661	Manually	85/*1	1.10	0.39	Mango, Coconut, Other	100	44	Surface	Rainfed/ Well	0	0.39	Private Land	75.9569	12.4486
Giraguru	Ramakrishna s/o Late Ramayya	4662	Manually	85/*2	0.03	0.01	Mango, Coconut, Other	100	1	Surface	Rainfed/ Well	0	0.01	Private Land	75.9569	12.4486
Giraguru	L.V. Mahesh s/o L P Vishakantaiah	4663	Manually	85/*3	3.00	1.05	Mango, Coconut, Other	100	120	Surface	Rainfed/ Well	0	1.05	Private Land	75.9569	12.4486
Giraguru	Renuka Prasad K.V. Latethe bin. K. Ananda Gowda s/o G as GPA Holder on behalf of	4664	Manually	85/*4	0.01	0.00	Mango, Coconut, Other	100	0	Surface	Rainfed/ Well	0	0.00	Private Land	75.9569	12.4486
Giraguru	Renuka Kaprasad K. V. K. Gopalakrishnan as GPA Representative for s/o Diha	4665	Manually	85/*5	0.00	0.00	Mango, Coconut, Other	100	0	Surface	Rainfed/ Well	0	0.00	Private Land	75.9569	12.4486
Giraguru	Renuka Kaprasad K. V. K. Gopalakrishnan as GPA Representative for s/o Diha	4666	Manually	85/*6	0.00	0.00	Mango, Coconut, Other	100	0	Surface	Rainfed/ Well	0	0.00	Private Land	75.9569	12.4486
Giraguru	C R Ramakrishna s/o Ramaiah	4668	Manually	86/*1	0.70	0.25	Mango, Coconut, Other	100	28	Surface	Rainfed/ Well	0	0.25	Private Land	75.9579	12.4478
Giraguru	BS Ganesha s/o Shivappa. -	4669	Manually	86/*10	0.18	0.06	Mango, Coconut, Other	100	7	Surface	Rainfed/ Well	0	0.06	Private Land	75.9579	12.4478
Giraguru	Ujwal UJ as Renuka Prasad KV s/o K Venkatramanagowda as GPA Holder -	4670	Manually	86/*11	0.20	0.07	Mango, Coconut, Other	100	8	Surface	Rainfed/ Well	0	0.07	Private Land	75.9579	12.4478
Giraguru	P.H.YASHANTHAKUMAR s/o HUKRAPPA	4671	Manually	86/*12	0.03	0.01	Mango, Coconut, Other	100	1	Surface	Rainfed/ Well	0	0.01	Private Land	75.9579	12.4478
Giraguru	Mr Zeenat H.V. . s/o Wazir Ahmed	4672	Manually	86/*13	0.60	0.21	Mango, Coconut, Other	100	24	Surface	Rainfed/ Well	0	0.21	Private Land	75.9579	12.4478
Giraguru	P.H. Mohan Kumar s/o Hukrappa	4673	Manually	86/*2	0.20	0.07	Mango, Coconut, Other	100	8	Surface	Rainfed/ Well	0	0.07	Private Land	75.9579	12.4478
Giraguru	Manjula w/o Late Nagaraj	4674	Manually	86/*3	0.40	0.14	Mango, Coconut, Other	100	16	Surface	Rainfed/ Well	0	0.14	Private Land	75.9579	12.4478
Giraguru	P.H. Mohan Kumar s/o Hukrappa	4675	Manually	86/*4	0.90	0.32	Mango, Coconut, Other	100	36	Surface	Rainfed/ Well	0	0.32	Private Land	75.9579	12.4478
Giraguru	L.V. Mahesh s/o Late Vishakantaiah	4677	Manually	86/*6	0.40	0.14	Mango, Coconut, Other	100	16	Surface	Rainfed/ Well	0	0.14	Private Land	75.9579	12.4478
Giraguru	P.H.YASHANTHAKUMAR s/o HUKRAPPA	4678	Manually	86/*7	0.20	0.07	Mango, Coconut, Other	100	8	Surface	Rainfed/ Well	0	0.07	Private Land	75.9579	12.4478
Giraguru	B T Narayana - s/o Thimmayya	4679	Manually	86/*8	0.20	0.07	Mango, Coconut, Other	100	8	Surface	Rainfed/ Well	0	0.07	Private Land	75.9579	12.4478
Giraguru	Jagadeesha s/o Late Somaiah. -	4680	Manually	86/*9	0.18	0.06	Mango, Coconut, Other	100	7	Surface	Rainfed/ Well	0	0.06	Private Land	75.9579	12.4478
Giraguru	Lalitha	4681	Manually	87/*1A	0.50	0.18	Mango, Coconut, Other	100	20	Surface	Rainfed/ Well	0	0.18	Private Land	75.9594	12.4481
Giraguru	Renuka w/o Late Manja	4682	Manually	87/*1A	6.00	2.10	Mango, Coconut, Other	100	240	Surface	Rainfed/ Well	0	2.10	Private Land	75.9594	12.4481
Giraguru	Mr Zeenat H.V. . s/o Wazir Ahmed	4683	Manually	87/*1B	0.20	0.07	Mango, Coconut, Other	100	8	Surface	Rainfed/ Well	0	0.07	Private Land	75.9594	12.4481
Giraguru	Shankamma - w/o Basavarajayya	4684	Manually	87/*1C	0.40	0.14	Mango, Coconut, Other	100	16	Surface	Rainfed/ Well	0	0.14	Private Land	75.9594	12.4481



Village Name	Farmer Name:	Farmer Code	Rate Type (Manually/Machinery)	Survey No:	Total Area (Ha.)	Proposed Area (Ha.)	Activity/Model/Plant/Crop Name :	Number of Plants Per Ha	No. of plants	Method of Irrigation (Drip/Ring/Surface)	Source of Irrigation (Canal/Rainfed/Well)	Area as per Type Of Land (Ha.)		Ownership of Land (Community Land/ Private Land/Other Land)	Latitude (Deg-Min-Sec)	Longitude (Deg-Min-Sec)
												Waste Land	Cultivable			
Giraguru	Deviramma - w/o Ningappa	4685	Manually	87/*2	1.20	0.42	Mango, Coconut, Other	100	48	Surface	Rainfed/ Well	0	0.42	Private Land	75.9594	12.4481
Giraguru	Parvathamma w/o Lay.Basappa	4686	Manually	87/*3	0.60	0.21	Mango, Coconut, Other	100	24	Surface	Rainfed/ Well	0	0.21	Private Land	75.9594	12.4481
Giraguru	Shivananjappa - s/o Basappa	4687	Manually	87/*3	0.60	0.21	Mango, Coconut, Other	100	24	Surface	Rainfed/ Well	0	0.21	Private Land	75.9594	12.4481
Giraguru	Shankamma w/o A. Basavaraju	4688	Manually	87/*3	0.40	0.14	Mango, Coconut, Other	100	16	Surface	Rainfed/ Well	0	0.14	Private Land	75.9594	12.4481
Giraguru	Sankaramma - w/o Basavarajappa	4689	Manually	87/*3	0.20	0.07	Mango, Coconut, Other	100	8	Surface	Rainfed/ Well	0	0.07	Private Land	75.9594	12.4481
Giraguru	Kendagannappa s/o s/o Siddappa	4690	Manually	88/**	2.10	0.74	Mango, Coconut, Other	100	84	Surface	Rainfed/ Well	0	0.74	Private Land	75.9586	12.4456
Giraguru	R Hemalatha s/o Late B D Raju	4691	Manually	89/*1	2.00	0.70	Mango, Coconut, Other	100	80	Surface	Rainfed/ Well	0	0.70	Private Land	75.9584	12.4445
Giraguru	P.H.YASHANTHAKUMAR s/o HUKRAPPA	4692	Manually	89/*2	0.80	0.28	Mango, Coconut, Other	100	32	Surface	Rainfed/ Well	0	0.28	Private Land	75.9584	12.4445
Giraguru	Sankaramma - w/o A. Basavarajayya	4693	Manually	89/*3	1.00	0.35	Mango, Coconut, Other	100	40	Surface	Rainfed/ Well	0	0.35	Private Land	75.9584	12.4445
Giraguru	H.M. Raju -	4694	Manually	9/**	1.00	0.35	Mango, Coconut, Other	100	40	Surface	Rainfed/ Well	0	0.35	Private Land	75.9636	12.4489
Giraguru	Ningamma - w/o Mariahiah	4695	Manually	9/**	1.00	0.35	Mango, Coconut, Other	100	40	Surface	Rainfed/ Well	0	0.35	Private Land	75.9636	12.4489
Giraguru	Mallikarjuna. s/o b. Chandrasekharayya	4696	Manually	9/**	0.50	0.18	Mango, Coconut, Other	100	20	Surface	Rainfed/ Well	0	0.18	Private Land	75.9636	12.4489
Giraguru	Harish s/o Sannappa	4699	Manually	90/**	1.10	0.39	Mango, Coconut, Other	100	44	Surface	Rainfed/ Well	0	0.39	Private Land	75.9584	12.4436
Giraguru	Mahesh C C . - s/o Channabasappa	4700	Manually	91/*1	0.20	0.07	Mango, Coconut, Other	100	8	Surface	Rainfed/ Well	0	0.07	Private Land	75.9616	12.4436
Giraguru	Shivakumar C.C. . - s/o Channabasappa	4701	Manually	91/*2	0.40	0.14	Mango, Coconut, Other	100	16	Surface	Rainfed/ Well	0	0.14	Private Land	75.9616	12.4436
Giraguru	Mahesh CC . - s/o Channabasappa	4702	Manually	91/*3	0.20	0.07	Mango, Coconut, Other	100	8	Surface	Rainfed/ Well	0	0.07	Private Land	75.9616	12.4436
Giraguru	B. Chandrasekharaiiah. s/o Late. Basavalinga Uruf Basavayya	4703	Manually	91/*4	0.30	0.11	Mango, Coconut, Other	100	12	Surface	Rainfed/ Well	0	0.11	Private Land	75.9616	12.4436
Giraguru	Radhamma - w/o Krishnappa	4704	Manually	92/*1	0.60	0.21	Mango, Coconut, Other	100	24	Surface	Rainfed/ Well	0	0.21	Private Land	75.9617	12.4445
Giraguru	C.N. Gurulingappa - s/o Nanjundappa	4705	Manually	92/*2	0.50	0.18	Mango, Coconut, Other	100	20	Surface	Rainfed/ Well	0	0.18	Private Land	75.9617	12.4445
Giraguru	Nagappa - s/o Kullappa	4706	Manually	92/*3	0.70	0.25	Mango, Coconut, Other	100	28	Surface	Rainfed/ Well	0	0.25	Private Land	75.9617	12.4445
Giraguru	Kunganima s/o Sanna Uruf Sannappa	4707	Manually	92/*4	1.20	0.42	Mango, Coconut, Other	100	48	Surface	Rainfed/ Well	0	0.42	Private Land	75.9617	12.4445
Giraguru	Bhairayya - s/o Siddaiah	4708	Manually	92/*5	0.40	0.14	Mango, Coconut, Other	100	16	Surface	Rainfed/ Well	0	0.14	Private Land	75.9617	12.4445
Giraguru	Rama - s/o Mariahiah	4709	Manually	92/*6	0.30	0.11	Mango, Coconut, Other	100	12	Surface	Rainfed/ Well	0	0.11	Private Land	75.9617	12.4445
Giraguru	Kunganima s/o small uruf Sannappa	4710	Manually	92/*7	0.30	0.11	Mango, Coconut, Other	100	12	Surface	Rainfed/ Well	0	0.11	Private Land	75.9617	12.4445
Giraguru	DC Jagadeesha s/o Late D.T.Chikkanna	4711	Manually	93/**	0.30	0.11	Mango, Coconut, Other	100	12	Surface	Rainfed/ Well	0	0.11	Private Land	75.9707	12.4414
Giraguru	D C Jagadesha s/o Late.D.T.Chikkanna	4712	Manually	93/**	0.90	0.32	Mango, Coconut, Other	100	36	Surface	Rainfed/ Well	0	0.32	Private Land	75.9707	12.4414
Giraguru	Puttamma s/o Late Devaiah	4713	Manually	94/**	0.40	0.14	Mango, Coconut, Other	100	16	Surface	Rainfed/ Well	0	0.14	Private Land	75.9586	12.4295
Bylakuppe	P. Khader -	4747	Manually	51/*1	0.02	0.01	Mango, Coconut, Other	100	1	Surface	Rainfed/ Well	0	0.01	Private Land	75.9955	12.4249
Bylakuppe	Khalil Khan s/o Late Hussein	4748	Manually	51/*1	0.01	0.00	Mango, Coconut, Other	100	0	Surface	Rainfed/ Well	0	0.00	Private Land	75.9955	12.4249
Bylakuppe	Parvin Taj w/o Nabhisabeb	4749	Manually	51/*1	0.01	0.00	Mango, Coconut, Other	100	0	Surface	Rainfed/ Well	0	0.00	Private Land	75.9955	12.4249
Bylakuppe	Thimamma w/o Tammayya	4750	Manually	51/*1	0.60	0.21	Mango, Coconut, Other	100	24	Surface	Rainfed/ Well	0	0.21	Private Land	75.9955	12.4249
Bylakuppe	Sushilamma w/o Rajashetti	4751	Manually	55/*1	0.64	0.22	Mango, Coconut, Other	100	26	Surface	Rainfed/ Well	0	0.22	Private Land	75.9941	12.4244
Bylakuppe	M.K. Dinesh s/o M.J. Kalappa	4752	Manually	55/*2	1.29	0.45	Mango, Coconut, Other	100	52	Surface	Rainfed/ Well	0	0.45	Private Land	75.9941	12.4244
Bylakuppe	Suishilamma	4753	Manually	56/*1	0.16	0.06	Mango, Coconut, Other	100	6	Surface	Rainfed/ Well	0	0.06	Private Land	75.9943	12.4234
Bylakuppe	Suishilamma	4754	Manually	56/*1	0.04	0.01	Mango, Coconut, Other	100	2	Surface	Rainfed/ Well	0	0.01	Private Land	75.9943	12.4234
Bylakuppe	Narasimhayya s/o Venkataramanayya	4755	Manually	56/*10	0.03	0.01	Mango, Coconut, Other	100	1	Surface	Rainfed/ Well	0	0.01	Private Land	75.9943	12.4234
Bylakuppe	Abdul Karim s/o Sheikh Ahmed	4756	Manually	56/*11	0.03	0.01	Mango, Coconut, Other	100	1	Surface	Rainfed/ Well	0	0.01	Private Land	75.9943	12.4234
Bylakuppe	M.K. Dinesh s/o M.J. Kalappa- Bho.P.	4757	Manually	56/*12	0.05	0.02	Mango, Coconut, Other	100	2	Surface	Rainfed/ Well	0	0.02	Private Land	75.9943	12.4234
Bylakuppe	KR Mohan Kumar s/o K.A.Raju-B.P.	4758	Manually	56/*13	0.40	0.14	Mango, Coconut, Other	100	16	Surface	Rainfed/ Well	0	0.14	Private Land	75.9943	12.4234

Village Name	Farmer Name:	Farmer Code	Rate Type (Manually/Machinery)	Survey No:	Total Area (Ha.)	Proposed Area (Ha.)	Activity/Model/Plant/Crop Name :	Number of Plants Per Ha	No. of plants	Method of Irrigation (Drip/Ring/Surface)	Source of Irrigation (Canal/Rainfed/Well)	Area as per Type Of Land (Ha.)		Ownership of Land (Community Land/ Private Land/Other Land)	Latitude (Deg-Min-Sec)	Longitude (Deg-Min-Sec)
												Waste Land	Cultivable			
Bylakuppe	KR Mohan Kumar s/o K.A.Raju-B.P.	4759	Manually	56*/14	0.01	0.00	Mango, Coconut, Other	100	0	Surface	Rainfed/ Well	0	0.00	Private Land	75.9943	12.4234
Bylakuppe	Geeta w/o Manjunatha R N. -	4760	Manually	56*/15	0.02	0.01	Mango, Coconut, Other	100	1	Surface	Rainfed/ Well	0	0.01	Private Land	75.9943	12.4234
Bylakuppe	Syndicate Bank s/o	4761	Manually	56*/2	0.40	0.14	Mango, Coconut, Other	100	16	Surface	Rainfed/ Well	0	0.14	Private Land	75.9943	12.4234
Bylakuppe	Damodara s/o Emburaiah	4762	Manually	56*/3	1.70	0.60	Mango, Coconut, Other	100	68	Surface	Rainfed/ Well	0	0.60	Private Land	75.9943	12.4234
Bylakuppe	Putnammani w/o. Rangaswamy	4763	Manually	56*/4	1.02	0.36	Mango, Coconut, Other	100	41	Surface	Rainfed/ Well	0	0.36	Private Land	75.9943	12.4234
Bylakuppe	Govindaswamy -	4764	Manually	56*/5	0.00	0.00	Mango, Coconut, Other	100	0	Surface	Rainfed/ Well	0	0.00	Private Land	75.9943	12.4234
Bylakuppe	Govindaswamy -	4765	Manually	56*/5	0.39	0.14	Mango, Coconut, Other	100	16	Surface	Rainfed/ Well	0	0.14	Private Land	75.9943	12.4234
Bylakuppe	Suishilamma	4766	Manually	56*/6	0.16	0.06	Mango, Coconut, Other	100	6	Surface	Rainfed/ Well	0	0.06	Private Land	75.9943	12.4234
Bylakuppe	Suishilamma	4767	Manually	56*/7	0.04	0.01	Mango, Coconut, Other	100	2	Surface	Rainfed/ Well	0	0.01	Private Land	75.9943	12.4234
Bylakuppe	Sarasamma	4768	Manually	56*/8	0.38	0.13	Mango, Coconut, Other	100	15	Surface	Rainfed/ Well	0	0.13	Private Land	75.9943	12.4234
Bylakuppe	Dharmaraju s/o Channaswamy	4769	Manually	56*/8	0.01	0.00	Mango, Coconut, Other	100	0	Surface	Rainfed/ Well	0	0.00	Private Land	75.9943	12.4234
Bylakuppe	Shivanna s/o Venkataramanashetti	4770	Manually	56*/9	0.03	0.01	Mango, Coconut, Other	100	1	Surface	Rainfed/ Well	0	0.01	Private Land	75.9943	12.4234
Bylakuppe	B T Swami s/o Late T J Thamegowda	4771	Manually	57*/1	0.80	0.28	Mango, Coconut, Other	100	32	Surface	Rainfed/ Well	0	0.28	Private Land	75.9941	12.4224
Bylakuppe	Jawaregowda s/o t j Thammegowda	4772	Manually	57*/1	0.80	0.28	Mango, Coconut, Other	100	32	Surface	Rainfed/ Well	0	0.28	Private Land	75.9941	12.4224
Bylakuppe	M.N. Suresh s/o C.S.Nagappachari	4773	Manually	57*/2	0.01	0.00	Mango, Coconut, Other	100	0	Surface	Rainfed/ Well	0	0.00	Private Land	75.9941	12.4224
Bylakuppe	M.N. Suresh s/o C.S.Nagappachari	4774	Manually	57*/2	0.01	0.00	Mango, Coconut, Other	100	0	Surface	Rainfed/ Well	0	0.00	Private Land	75.9941	12.4224
Bylakuppe	B T Swami s/o Late T J Thamegowda	4775	Manually	57*/2	0.80	0.28	Mango, Coconut, Other	100	32	Surface	Rainfed/ Well	0	0.28	Private Land	75.9941	12.4224
Bylakuppe	Srinivasa s/o Chinnaswamy	4776	Manually	57*/2	0.02	0.01	Mango, Coconut, Other	100	1	Surface	Rainfed/ Well	0	0.01	Private Land	75.9941	12.4224
Bylakuppe	Jawaregowda s/o t j tamegowda	4777	Manually	57*/2	0.70	0.25	Mango, Coconut, Other	100	28	Surface	Rainfed/ Well	0	0.25	Private Land	75.9941	12.4224
Bylakuppe	Mansur s/o M.K.Hameed Alienated	4778	Manually	57*/2	0.02	0.01	Mango, Coconut, Other	100	1	Surface	Rainfed/ Well	0	0.01	Private Land	75.9941	12.4224
Bylakuppe	Muniamma - w/o. H.M. Bojamma	4780	Manually	57*/4	0.02	0.01	Mango, Coconut, Other	100	1	Surface	Rainfed/ Well	0	0.01	Private Land	75.9941	12.4224
Bylakuppe	Javaregowda s/o Late t j tamegowda	4781	Manually	58*/*	0.62	0.22	Mango, Coconut, Other	100	25	Surface	Rainfed/ Well	0	0.22	Private Land	75.9929	12.4216
Bylakuppe	Annamalai - s/o Ayyaswamy	4782	Manually	59*/1	0.60	0.21	Mango, Coconut, Other	100	24	Surface	Rainfed/ Well	0	0.21	Private Land	75.9908	12.4213
Handiguddakaval	Sanjeevya - s/o Madhyaya	4812	Manually	2*/*	1.20	0.42	Mango, Coconut, Other	100	48	Surface	Rainfed/ Well	0	0.42	Private Land	76.0252	12.3989
Lakshimpura	Seethamma w/o Teci Toppagel	4838	Manually	10*/1	0.40	0.14	Mango, Coconut, Other	100	16	Surface	Rainfed/ Well	0	0.14	Private Land	75.9867	12.4217
Lakshimpura	Sering Choden s/o Late.Tesi Toppagel. -	4839	Manually	10*/2	0.43	0.15	Mango, Coconut, Other	100	17	Surface	Rainfed/ Well	0	0.15	Private Land	75.9867	12.4217
Lakshimpura	Abdul Rasheed. s/o M k adam-	4840	Manually	10*/3	2.60	0.91	Mango, Coconut, Other	100	104	Surface	Rainfed/ Well	0	0.91	Private Land	75.9867	12.4217
Lakshimpura	Mujeeb ur Rehman. s/o kukhiyabi	4841	Manually	10*/4	2.63	0.92	Mango, Coconut, Other	100	105	Surface	Rainfed/ Well	0	0.92	Private Land	75.9867	12.4217
Lakshimpura	Khalil Khan s/o Hussain Khan	4842	Manually	11*/1	1.60	0.56	Mango, Coconut, Other	100	64	Surface	Rainfed/ Well	0	0.56	Private Land	75.9884	12.4215
Lakshimpura	Mujib Khan s/o Late. Hussein Khan	4843	Manually	11*/2	1.60	0.56	Mango, Coconut, Other	100	64	Surface	Rainfed/ Well	0	0.56	Private Land	75.9884	12.4215
Lakshimpura	Swami s/o Doddalingegowda	4844	Manually	12*/1	1.20	0.42	Mango, Coconut, Other	100	48	Surface	Rainfed/ Well	0	0.42	Private Land	75.9860	12.4191
Lakshimpura	Puttaswamy - s/o Devaiah	4845	Manually	13*/1	0.60	0.21	Mango, Coconut, Other	100	24	Surface	Rainfed/ Well	0	0.21	Private Land	75.9856	12.4209
Lakshimpura	M.M. Chandrasekhara - s/o M.J. Motayya	4846	Manually	13*/2	0.80	0.28	Mango, Coconut, Other	100	32	Surface	Rainfed/ Well	0	0.28	Private Land	75.9856	12.4209
Lakshimpura	Shivalingaiah	4847	Manually	14*/1	0.62	0.22	Mango, Coconut, Other	100	25	Surface	Rainfed/ Well	0	0.22	Private Land	75.9847	12.4203
Lakshimpura	Sri Mohanraj.K. . s/o Karpayya.i	4848	Manually	14*/2	2.34	0.82	Mango, Coconut, Other	100	94	Surface	Rainfed/ Well	0	0.82	Private Land	75.9847	12.4203
Lakshimpura	Sannamma w/o Doddegowda	4852	Manually	17*/*	0.81	0.28	Mango, Coconut, Other	100	32	Surface	Rainfed/ Well	0	0.28	Private Land	75.9838	12.4191
Lakshimpura	Girijamma w/o Sannaningegowda	4854	Manually	19*/4	0.50	0.18	Mango, Coconut, Other	100	20	Surface	Rainfed/ Well	0	0.18	Private Land	75.9840	12.4178
Lakshimpura	Javaregowda s/o Sannaningegowda	4855	Manually	19*/4	0.50	0.18	Mango, Coconut, Other	100	20	Surface	Rainfed/ Well	0	0.18	Private Land	75.9840	12.4178
Lakshimpura	Ganesh s/o Javaraiah	4856	Manually	20*/2	0.70	0.25	Mango, Coconut, Other	100	28	Surface	Rainfed/ Well	0	0.25	Private Land	75.9823	12.4173

Village Name	Farmer Name:	Farmer Code	Rate Type (Manually/Machinery)	Survey No:	Total Area (Ha.)	Proposed Area (Ha.)	Activity/Model/Plant/Crop Name :	Number of Plants Per Ha	No. of plants	Method of Irrigation (Drip/Ring/Surface)	Source of Irrigation (Canal/Rainfed/Well)	Area as per Type Of Land (Ha.)		Ownership of Land (Community Land/ Private Land/Other Land)	Latitude (Deg-Min-Sec)	Longitude (Deg-Min-Sec)
												Waste Land	Cultivable			
Lakshmpura	Devaiah s/o Kalaiah	4857	Manually	20/*2	1.40	0.49	Mango, Coconut, Other	100	56	Surface	Rainfed/ Well	0	0.49	Private Land	75.9823	12.4173
Lakshmpura	Kamalamma -	4858	Manually	21/*/*	0.60	0.21	Mango, Coconut, Other	100	24	Surface	Rainfed/ Well	0	0.21	Private Land	75.9809	12.4173
Lakshmpura	Lakkaiah s/o Javaraiah	4859	Manually	21/*/*	0.10	0.04	Mango, Coconut, Other	100	4	Surface	Rainfed/ Well	0	0.04	Private Land	75.9809	12.4173
Lakshmpura	Kamalamma -	4860	Manually	22/*/*	1.00	0.35	Mango, Coconut, Other	100	40	Surface	Rainfed/ Well	0	0.35	Private Land	75.9818	12.4185
Lakshmpura	Puttaswamy - s/o Devaiah	4861	Manually	22/*/*	0.80	0.28	Mango, Coconut, Other	100	32	Surface	Rainfed/ Well	0	0.28	Private Land	75.9818	12.4185
Lakshmpura	B.C. Sannaswami - s/o H.S. Channaweerappa	4862	Manually	24/*/*	1.24	0.43	Mango, Coconut, Other	100	50	Surface	Rainfed/ Well	0	0.43	Private Land	75.9775	12.4223
Lakshmpura	Puttegowda - s/o Amasegowda	4863	Manually	24/*/*	0.81	0.28	Mango, Coconut, Other	100	32	Surface	Rainfed/ Well	0	0.28	Private Land	75.9775	12.4223
Lakshmpura	K N Ramachandra s/o Late Ningaiah	4864	Manually	24/*/*	1.23	0.43	Mango, Coconut, Other	100	49	Surface	Rainfed/ Well	0	0.43	Private Land	75.9775	12.4223
Lakshmpura	Shivalingaiah - s/o Goravayya	4865	Manually	24/*/*	1.71	0.60	Mango, Coconut, Other	100	68	Surface	Rainfed/ Well	0	0.60	Private Land	75.9775	12.4223
Lakshmpura	Ningamma w/o Late Sannahaida	4866	Manually	24/*/*	1.63	0.57	Mango, Coconut, Other	100	65	Surface	Rainfed/ Well	0	0.57	Private Land	75.9775	12.4223
Manchadevanahlli	Namgyalwang Chuk - s/o K.N. NONGEL	4867	Manually	134/*1	2.52	0.88	Mango, Coconut, Other	100	101	Surface	Rainfed/ Well	0	0.88	Private Land	75.9991	12.4147
Manchadevanahlli	B.S. Bharat s/o Late. B.B. Sangarajay arus	4868	Manually	134/*2	0.68	0.24	Mango, Coconut, Other	100	27	Surface	Rainfed/ Well	0	0.24	Private Land	75.9991	12.4147
Manchadevanahlli	Gel Gupta Cultural Society -	4869	Manually	152/*/*	2.33	0.82	Mango, Coconut, Other	100	93	Surface	Rainfed/ Well	0	0.82	Private Land	75.9990	12.4169
Manchadevanahlli	Gelgupta Cultural Society -	4870	Manually	153/*/*	3.77	1.32	Mango, Coconut, Other	100	151	Surface	Rainfed/ Well	0	1.32	Private Land	75.9987	12.4190
Manchadevanahlli	Gel Gupta Cultural Society -	4871	Manually	154/*/*	2.16	0.76	Mango, Coconut, Other	100	86	Surface	Rainfed/ Well	0	0.76	Private Land	75.9984	12.4175
Manchadevanahlli	Gel Cryptographic Society -	4872	Manually	155/*/*	1.95	0.68	Mango, Coconut, Other	100	78	Surface	Rainfed/ Well	0	0.68	Private Land	75.9977	12.4183
Manchadevanahlli	Tuftendorgeniegi s/o Dawood Dorje	4873	Manually	156/*/*	1.40	0.49	Mango, Coconut, Other	100	56	Surface	Rainfed/ Well	0	0.49	Private Land	75.9969	12.4193
Manchadevanahlli	H. Linge Gowda -	4874	Manually	156/*/*	0.19	0.07	Mango, Coconut, Other	100	8	Surface	Rainfed/ Well	0	0.07	Private Land	75.9969	12.4193
Manchadevanahlli	Tuftendorgeniegi s/o Dawood Dorje	4876	Manually	157/*/*	1.56	0.55	Mango, Coconut, Other	100	62	Surface	Rainfed/ Well	0	0.55	Private Land	75.9979	12.4203
Manchadevanahlli	Gel Cryptographic Society -	4878	Manually	158/*/*	4.39	1.54	Mango, Coconut, Other	100	176	Surface	Rainfed/ Well	0	1.54	Private Land	75.9968	12.4214
Manchadevanahlli	C. Krishna s/o Chamundigowda	4879	Manually	159/*1	0.74	0.26	Mango, Coconut, Other	100	30	Surface	Rainfed/ Well	0	0.26	Private Land	75.9971	12.4241
Manchadevanahlli	PK Manjunatha s/o PS Krishnojirao -	4880	Manually	159/*1	0.19	0.07	Mango, Coconut, Other	100	8	Surface	Rainfed/ Well	0	0.07	Private Land	75.9971	12.4241
Manchadevanahlli	Manjunatha P.S. s/o Krishnojirao -	4881	Manually	159/*1	0.20	0.07	Mango, Coconut, Other	100	8	Surface	Rainfed/ Well	0	0.07	Private Land	75.9971	12.4241
Manchadevanahlli	P.Mahadevappa s/o Puttaswamappa-B.P.	4882	Manually	159/*1	0.38	0.13	Mango, Coconut, Other	100	15	Surface	Rainfed/ Well	0	0.13	Private Land	75.9971	12.4241
Manchadevanahlli	P.Mahadevappa s/o Puttaswamappa	4883	Manually	159/*1	0.02	0.01	Mango, Coconut, Other	100	1	Surface	Rainfed/ Well	0	0.01	Private Land	75.9971	12.4241
Manchadevanahlli	L Kodandaram s/o Linganyanya	4884	Manually	159/*1	1.43	0.50	Mango, Coconut, Other	100	57	Surface	Rainfed/ Well	0	0.50	Private Land	75.9971	12.4241
Manchadevanahlli	Laxamma w/o w/o 0 Late Ramayya	4886	Manually	159/*2	0.40	0.14	Mango, Coconut, Other	100	16	Surface	Rainfed/ Well	0	0.14	Private Land	75.9971	12.4241
Manchadevanahlli	Shanthamma w/o Shivanna	4887	Manually	159/*3	0.40	0.14	Mango, Coconut, Other	100	16	Surface	Rainfed/ Well	0	0.14	Private Land	75.9971	12.4241
Manchadevanahlli	Dinesh Latha Batra w/o.	4888	Manually	159/*4	0.40	0.14	Mango, Coconut, Other	100	16	Surface	Rainfed/ Well	0	0.14	Private Land	75.9971	12.4241
Manchadevanahlli	PK Venkatesh s/o Karigowda	4889	Manually	159/*5	0.37	0.13	Mango, Coconut, Other	100	15	Surface	Rainfed/ Well	0	0.13	Private Land	75.9971	12.4241
Manchadevanahlli	Riaz Sharif s/o Late Anwar Sharif. -	4890	Manually	159/*6.	0.39	0.14	Mango, Coconut, Other	100	16	Surface	Rainfed/ Well	0	0.14	Private Land	75.9971	12.4241
Manchadevanahlli	Gel Gupta Cultural Society -	4891	Manually	160/*/*	4.40	1.54	Mango, Coconut, Other	100	176	Surface	Rainfed/ Well	0	1.54	Private Land	75.9987	12.4229
Manchadevanahlli	Tuftendorgeniegi s/o Dawood Dorje	4892	Manually	161/*/*	1.54	0.54	Mango, Coconut, Other	100	62	Surface	Rainfed/ Well	0	0.54	Private Land	75.9990	12.4216

Plantation Type : Afforestation Activities

Village Name	Farmer Name:	Farmer Code	Rate Type (Manually/Machinery)	Survey No:	Total Area (Ha.)	Proposed Area (Ha.)	Activity/Model/Plant/ Crop Name :	Number of Plants Per Ha	No. of plants	Method of Irrigation (Drip/Ring/Surface)	Source of Irrigation (Canal/Rainfed/Well)	Area as per Type Of Land (Ha.)		Ownership of Land (Community Land/Private Land/Other Land)
												Waste Land	Cultivable	
Naviluru	Devammaji s/o Late C K Pemmaiah -	1	Manually	10*/1	0.53	0.21	Teak, Silver, Hebbevu, Others	100	21	Surface	Rainfed	0	0.21	Private Land
Naviluru	Swami	2	Manually	100*/1	0.57	0.23	Teak, Silver, Hebbevu, Others	100	23	Surface	Rainfed	0	0.23	Private Land
Naviluru	Shivannegowda - s/o Rangegowda	3	Manually	100*/2	0.23	0.09	Teak, Silver, Hebbevu, Others	100	9	Surface	Rainfed	0	0.09	Private Land
Naviluru	Chandrakala W/O Tammanayaya	4	Manually	101*/3	0.18	0.07	Teak, Silver, Hebbevu, Others	100	7	Surface	Rainfed	0	0.07	Private Land
Naviluru	Jayamma s/o Late Subbayya	5	Manually	102*/8	0.18	0.07	Teak, Silver, Hebbevu, Others	100	7	Surface	Rainfed	0	0.07	Private Land
Naviluru	Somashekara s/o T P Kuttappa	6	Manually	103*/1	0.11	0.04	Teak, Silver, Hebbevu, Others	100	4	Surface	Rainfed	0	0.04	Private Land
Naviluru	Sannamma w/o Nanjaiah	7	Manually	109*/*	0.18	0.07	Teak, Silver, Hebbevu, Others	100	7	Surface	Rainfed	0	0.07	Private Land
Naviluru	puttathimegowda s/o Late thimmagowda	8	Manually	11*/1	0.15	0.06	Teak, Silver, Hebbevu, Others	100	6	Surface	Rainfed	0	0.06	Private Land
Naviluru	KaLate gowda s/o KaLate gowda	9	Manually	11*/3	0.09	0.04	Teak, Silver, Hebbevu, Others	100	4	Surface	Rainfed	0	0.04	Private Land
Naviluru	Beeramma W/O Javaregowda	10	Manually	110*/3	0.18	0.07	Teak, Silver, Hebbevu, Others	100	7	Surface	Rainfed	0	0.07	Private Land
Naviluru	Venkatesh s/o Ramegowda	11	Manually	111*/1	0.17	0.07	Teak, Silver, Hebbevu, Others	100	7	Surface	Rainfed	0	0.07	Private Land
Naviluru	Kalappa s/o Irachari	12	Manually	114*/3	0.19	0.08	Teak, Silver, Hebbevu, Others	100	8	Surface	Rainfed	0	0.08	Private Land
Naviluru	Sudha W/O Late Shivanna	13	Manually	117*/*	0.14	0.05	Teak, Silver, Hebbevu, Others	100	5	Surface	Rainfed	0	0.05	Private Land
Naviluru	Beeramma W/O Javaregowda	14	Manually	118*/1	0.18	0.07	Teak, Silver, Hebbevu, Others	100	7	Surface	Rainfed	0	0.07	Private Land
Naviluru	Devammaji s/o Late C K Pemmaiah -	15	Manually	12*/1	0.37	0.15	Teak, Silver, Hebbevu, Others	100	15	Surface	Rainfed	0	0.15	Private Land
Naviluru	Nagamma W/Orajegowda	16	Manually	124*/8	0.18	0.07	Teak, Silver, Hebbevu, Others	100	7	Surface	Rainfed	0	0.07	Private Land
Naviluru	Kempegowda s/o Appanegowda	17	Manually	13*/1	0.11	0.04	Teak, Silver, Hebbevu, Others	100	4	Surface	Rainfed	0	0.04	Private Land
Naviluru	Kempegowda -	18	Manually	13*/2	0.31	0.12	Teak, Silver, Hebbevu, Others	100	12	Surface	Rainfed	0	0.12	Private Land
Naviluru	Ningaraju s/o kazzegowda	19	Manually	132*/1	0.18	0.07	Teak, Silver, Hebbevu, Others	100	7	Surface	Rainfed	0	0.07	Private Land
Naviluru	Nagaraja N A s/o Annegowda. -	20	Manually	135*/3	0.14	0.05	Teak, Silver, Hebbevu, Others	100	5	Surface	Rainfed	0	0.05	Private Land
Naviluru	Chowdegowda s/o ningegowda	21	Manually	136*/2	0.19	0.08	Teak, Silver, Hebbevu, Others	100	8	Surface	Rainfed	0	0.08	Private Land
Naviluru	Maligowda	22	Manually	137*/1	0.18	0.07	Teak, Silver, Hebbevu, Others	100	7	Surface	Rainfed	0	0.07	Private Land
Naviluru	Vasanthamma W/O Late N V Shivanna	23	Manually	15*/2	0.20	0.08	Teak, Silver, Hebbevu, Others	100	8	Surface	Rainfed	0	0.08	Private Land
Naviluru	N M Laxmi s/o Mahadevamma	24	Manually	15*/3	0.14	0.06	Teak, Silver, Hebbevu, Others	100	6	Surface	Rainfed	0	0.06	Private Land
Naviluru	Kempegowda s/o javaregowda	25	Manually	16*/1	0.29	0.12	Teak, Silver, Hebbevu, Others	100	12	Surface	Rainfed	0	0.12	Private Land
Naviluru	Venkata - s/o Javaregowda	26	Manually	16*/2	0.12	0.05	Teak, Silver, Hebbevu, Others	100	5	Surface	Rainfed	0	0.05	Private Land
Naviluru	Venkata - s/o Javaregowda	27	Manually	17*/1	0.17	0.07	Teak, Silver, Hebbevu, Others	100	7	Surface	Rainfed	0	0.07	Private Land

Village Name	Farmer Name:	Farmer Code	Rate Type (Manually/Machinery)	Survey No:	Total Area (Ha.)	Proposed Area (Ha.)	Activity/Model/Plant/Crop Name :	Number of Plants Per Ha	No. of plants	Method of Irrigation (Drip/Ring/Surface)	Source of Irrigation (Canal/Rainfed/Well)	Area as per Type Of Land (Ha.)		Ownership of Land (Community Land/Private Land/Other Land)
												Waste Land	Cultivable	
Naviluru	Raja - s/o Jawaregowda	28	Manually	17*/2	0.23	0.09	Teak, Silver, Hebbevu, Others	100	9	Surface	Rainfed	0	0.09	Private Land
Naviluru	N K Shekhara s/o Kempegowda	29	Manually	18*/4	0.14	0.06	Teak, Silver, Hebbevu, Others	100	6	Surface	Rainfed	0	0.06	Private Land
Naviluru	N K Rajegowda s/o Kempegowda	30	Manually	18*/5	0.14	0.06	Teak, Silver, Hebbevu, Others	100	6	Surface	Rainfed	0	0.06	Private Land
Naviluru	Mahadevamma Uruf Mahadevi w/o Late Mahadevappa	31	Manually	19*/*	0.23	0.09	Teak, Silver, Hebbevu, Others	100	9	Surface	Rainfed	0	0.09	Private Land
Naviluru	Vasanthamma W/O Late N V Shivanna	32	Manually	19*/*	0.24	0.10	Teak, Silver, Hebbevu, Others	100	10	Surface	Rainfed	0	0.10	Private Land
Naviluru	COMMAN LAND	33	Manually	21*/*	2.10	0.84	Teak, Silver, Hebbevu, Others	100	84	Surface	Rainfed	0	0.84	Community Land
Naviluru	Jayamma W/O Late N T Suresh	34	Manually	22*/1	0.39	0.15	Teak, Silver, Hebbevu, Others	100	15	Surface	Rainfed	0	0.15	Private Land
Naviluru	Shivanna - s/o Thamegowda	35	Manually	22*/2	0.52	0.21	Teak, Silver, Hebbevu, Others	100	21	Surface	Rainfed	0	0.21	Private Land
Naviluru	Chowdegowda	36	Manually	22*/3	0.52	0.21	Teak, Silver, Hebbevu, Others	100	21	Surface	Rainfed	0	0.21	Private Land
Naviluru	Tamagowda s/o kazgegowda	37	Manually	23*/1	0.59	0.23	Teak, Silver, Hebbevu, Others	100	23	Surface	Rainfed	0	0.23	Private Land
Naviluru	Nagegowda s/o Late Rajegowda	38	Manually	23*/2	0.29	0.12	Teak, Silver, Hebbevu, Others	100	12	Surface	Rainfed	0	0.12	Private Land
Naviluru	Somegowda s/o Late kaLate gowda	39	Manually	23*/3	0.18	0.07	Teak, Silver, Hebbevu, Others	100	7	Surface	Rainfed	0	0.07	Private Land
Naviluru	Tammegowda s/o kazgegowda	40	Manually	24*/1	0.35	0.14	Teak, Silver, Hebbevu, Others	100	14	Surface	Rainfed	0	0.14	Private Land
Naviluru	Somegowda s/o Late kaLate gowda	41	Manually	24*/2	0.25	0.10	Teak, Silver, Hebbevu, Others	100	10	Surface	Rainfed	0	0.10	Private Land
Naviluru	Kallamma W/O Late Rajegowda	42	Manually	24*/3	0.18	0.07	Teak, Silver, Hebbevu, Others	100	7	Surface	Rainfed	0	0.07	Private Land
Naviluru	Ningaraju s/o kazzegowda	43	Manually	24*/4	0.70	0.28	Teak, Silver, Hebbevu, Others	100	28	Surface	Rainfed	0	0.28	Private Land
Naviluru	HONNAMMA w/o. Dodaiah	44	Manually	245*/*	0.45	0.18	Teak, Silver, Hebbevu, Others	100	18	Surface	Rainfed	0	0.18	Private Land
Naviluru	Swamy s/o sannaiah	45	Manually	245*/*	0.36	0.14	Teak, Silver, Hebbevu, Others	100	14	Surface	Rainfed	0	0.14	Private Land
Naviluru	Thimmgowda s/o Karigowda	46	Manually	245*/*	1.62	0.65	Teak, Silver, Hebbevu, Others	100	65	Surface	Rainfed	0	0.65	Private Land
Naviluru	P A Raghuaiah s/o Annaiah	47	Manually	245*/*	1.20	0.48	Teak, Silver, Hebbevu, Others	100	48	Surface	Rainfed	0	0.48	Private Land
Naviluru	K.S. Koosanna s/o Somaiah	48	Manually	245*/*	0.80	0.32	Teak, Silver, Hebbevu, Others	100	32	Surface	Rainfed	0	0.32	Private Land
Naviluru	KaLate gowda s/o Late Kuntegowda	49	Manually	245*/*	1.22	0.49	Teak, Silver, Hebbevu, Others	100	49	Surface	Rainfed	0	0.49	Private Land
Naviluru	Dasayya - s/o Raiappa	50	Manually	245*/*	0.45	0.18	Teak, Silver, Hebbevu, Others	100	18	Surface	Rainfed	0	0.18	Private Land
Naviluru	Papegowda s/o Somegowda	51	Manually	245*/*	1.08	0.43	Teak, Silver, Hebbevu, Others	100	43	Surface	Rainfed	0	0.43	Private Land
Naviluru	Putnamma - W/O Ramanayaka	52	Manually	245*/*	0.72	0.29	Teak, Silver, Hebbevu, Others	100	29	Surface	Rainfed	0	0.29	Private Land
Naviluru	Lakshmashetti s/o Jawarashetty	53	Manually	245*/*	0.36	0.14	Teak, Silver, Hebbevu, Others	100	14	Surface	Rainfed	0	0.14	Private Land
Naviluru	Jayamma W/O Ninggeowda	54	Manually	245*/*	1.20	0.48	Teak, Silver, Hebbevu, Others	100	48	Surface	Rainfed	0	0.48	Private Land
Naviluru	Shivaraju s/o Dodaiah	55	Manually	245*/*	0.80	0.32	Teak, Silver, Hebbevu, Others	100	32	Surface	Rainfed	0	0.32	Private Land
Naviluru	Small - s/o dyavaiah	56	Manually	245*/*	0.63	0.25	Teak, Silver, Hebbevu, Others	100	25	Surface	Rainfed	0	0.25	Private Land

Village Name	Farmer Name:	Farmer Code	Rate Type (Manually/Machinery)	Survey No:	Total Area (Ha.)	Proposed Area (Ha.)	Activity/Model/Plant/Crop Name :	Number of Plants Per Ha	No. of plants	Method of Irrigation (Drip/Ring/Surface)	Source of Irrigation (Canal/Rainfed/Well)	Area as per Type Of Land (Ha.)		Ownership of Land (Community Land/Private Land/Other Land)
												Waste Land	Cultivable	
Naviluru	Chandramma s/o Late Shettigowda	57	Manually	245/*/*	1.10	0.44	Teak, Silver, Hebbevu, Others	100	44	Surface	Rainfed	0	0.44	Private Land
Naviluru	K.P.Vishwanath s/o Late Ponnappa	58	Manually	245/*/*	0.27	0.11	Teak, Silver, Hebbevu, Others	100	11	Surface	Rainfed	0	0.11	Private Land
Naviluru	K.P.Vishwanath s/o Ponnappa	59	Manually	245/*/*	0.27	0.11	Teak, Silver, Hebbevu, Others	100	11	Surface	Rainfed	0	0.11	Private Land
Naviluru	K P Sivayya s/o Ponnappa	60	Manually	245/*/*	0.23	0.09	Teak, Silver, Hebbevu, Others	100	9	Surface	Rainfed	0	0.09	Private Land
Naviluru	Appaji s/o Late helavaiah	61	Manually	245/*/*	0.45	0.18	Teak, Silver, Hebbevu, Others	100	18	Surface	Rainfed	0	0.18	Private Land
Naviluru	Javarayya s/o Irayya	62	Manually	245/*/*	0.11	0.04	Teak, Silver, Hebbevu, Others	100	4	Surface	Rainfed	0	0.04	Private Land
Naviluru	DODDAIAH s/o moggaiah	63	Manually	245/*/*	0.54	0.22	Teak, Silver, Hebbevu, Others	100	22	Surface	Rainfed	0	0.22	Private Land
Naviluru	Naganayaka s/o Kallanayaka	64	Manually	245/*/*	1.15	0.46	Teak, Silver, Hebbevu, Others	100	46	Surface	Rainfed	0	0.46	Private Land
Naviluru	Annegowda - s/o Kullategowda	65	Manually	245/*/*	0.54	0.22	Teak, Silver, Hebbevu, Others	100	22	Surface	Rainfed	0	0.22	Private Land
Naviluru	Akkayya W/O sannaih	66	Manually	245/*/*	0.63	0.25	Teak, Silver, Hebbevu, Others	100	25	Surface	Rainfed	0	0.25	Private Land
Naviluru	Changamma W/O Andandaiah	67	Manually	245/*/*	0.36	0.14	Teak, Silver, Hebbevu, Others	100	14	Surface	Rainfed	0	0.14	Private Land
Naviluru	Rajamma W/O Raju	68	Manually	245/*/*	0.72	0.29	Teak, Silver, Hebbevu, Others	100	29	Surface	Rainfed	0	0.29	Private Land
Naviluru	Bhagyamma W/O Sureshnayaka	69	Manually	245/*/*	0.16	0.06	Teak, Silver, Hebbevu, Others	100	6	Surface	Rainfed	0	0.06	Private Land
Naviluru	sannadevaiah s/o Doddaiah	70	Manually	245/*/*	1.08	0.43	Teak, Silver, Hebbevu, Others	100	43	Surface	Rainfed	0	0.43	Private Land
Naviluru	Bigothamgowda s/o Thimmagowda	71	Manually	245/*/*	0.68	0.27	Teak, Silver, Hebbevu, Others	100	27	Surface	Rainfed	0	0.27	Private Land
Naviluru	Javarayya s/o karaiah	72	Manually	245/*/*	0.09	0.04	Teak, Silver, Hebbevu, Others	100	4	Surface	Rainfed	0	0.04	Private Land
Naviluru	Daryavya s/o Thimaiah	73	Manually	245/*/*	0.39	0.15	Teak, Silver, Hebbevu, Others	100	15	Surface	Rainfed	0	0.15	Private Land
Naviluru	Thimamma w/o Sannaiah	74	Manually	245/*/*	0.70	0.28	Teak, Silver, Hebbevu, Others	100	28	Surface	Rainfed	0	0.28	Private Land
Naviluru	Irappachari s/o Ramachari	75	Manually	245/*/*	0.14	0.05	Teak, Silver, Hebbevu, Others	100	5	Surface	Rainfed	0	0.05	Private Land
Naviluru	Chandra s/o KulLate gowda	76	Manually	245/*/*	0.09	0.04	Teak, Silver, Hebbevu, Others	100	4	Surface	Rainfed	0	0.04	Private Land
Naviluru	Devamma W/O Rajaiah	77	Manually	245/*/*	0.32	0.13	Teak, Silver, Hebbevu, Others	100	13	Surface	Rainfed	0	0.13	Private Land
Naviluru	Irayya s/o Karyaiah	78	Manually	245/*/*	0.86	0.34	Teak, Silver, Hebbevu, Others	100	34	Surface	Rainfed	0	0.34	Private Land
Naviluru	Swamigowda s/o Kullategowda	79	Manually	245/*/*	0.45	0.18	Teak, Silver, Hebbevu, Others	100	18	Surface	Rainfed	0	0.18	Private Land
Naviluru	C Mahadeva s/o Late Channaiah	80	Manually	245/*/*	0.72	0.29	Teak, Silver, Hebbevu, Others	100	29	Surface	Rainfed	0	0.29	Private Land
Naviluru	Venkatesha s/o Kempegowda	81	Manually	245/*/*	0.72	0.29	Teak, Silver, Hebbevu, Others	100	29	Surface	Rainfed	0	0.29	Private Land
Naviluru	Ramaiah s/o Kengaiiah	82	Manually	245/*/*	0.72	0.29	Teak, Silver, Hebbevu, Others	100	29	Surface	Rainfed	0	0.29	Private Land
Naviluru	Ramaiah s/o Kengaiiah	83	Manually	245/*/*	0.72	0.29	Teak, Silver, Hebbevu, Others	100	29	Surface	Rainfed	0	0.29	Private Land
Naviluru	Madegowda s/o javaregowda	84	Manually	245/*/*	0.70	0.28	Teak, Silver, Hebbevu, Others	100	28	Surface	Rainfed	0	0.28	Private Land
Naviluru	Shanthamma W/O Subbanayaka	85	Manually	245/*/*	0.36	0.14	Teak, Silver, Hebbevu, Others	100	14	Surface	Rainfed	0	0.14	Private Land

Village Name	Farmer Name:	Farmer Code	Rate Type (Manually/Machinery)	Survey No:	Total Area (Ha.)	Proposed Area (Ha.)	Activity/Model/Plant/Crop Name :	Number of Plants Per Ha	No. of plants	Method of Irrigation (Drip/Ring/Surface)	Source of Irrigation (Canal/Rainfed/Well)	Area as per Type Of Land (Ha.)		Ownership of Land (Community Land/Private Land/Other Land)
												Waste Land	Cultivable	
Naviluru	Iraya s/o doddaiah	86	Manually	245/*/*	0.45	0.18	Teak, Silver, Hebbevu, Others	100	18	Surface	Rainfed	0	0.18	Private Land
Naviluru	NS Manjunatha s/o Late Somegowda	87	Manually	245/*/*	0.72	0.29	Teak, Silver, Hebbevu, Others	100	29	Surface	Rainfed	0	0.29	Private Land
Naviluru	Manjunatha s/o Swamigowda	88	Manually	245/*/*	0.72	0.29	Teak, Silver, Hebbevu, Others	100	29	Surface	Rainfed	0	0.29	Private Land
Naviluru	Irayya s/o Karyaiah	89	Manually	245/*/*	0.86	0.34	Teak, Silver, Hebbevu, Others	100	34	Surface	Rainfed	0	0.34	Private Land
Naviluru	Puttegowda s/o Late Javaregowda	90	Manually	245/*/*	0.90	0.36	Teak, Silver, Hebbevu, Others	100	36	Surface	Rainfed	0	0.36	Private Land
Naviluru	V Rajendra s/o Venkategowda	91	Manually	245/*/*	0.36	0.14	Teak, Silver, Hebbevu, Others	100	14	Surface	Rainfed	0	0.14	Private Land
Naviluru	Andanayya s/o ningaiah	92	Manually	245/*/*	0.27	0.11	Teak, Silver, Hebbevu, Others	100	11	Surface	Rainfed	0	0.11	Private Land
Naviluru	Rangegowda - s/o Karigowda	93	Manually	245/*/*	1.44	0.58	Teak, Silver, Hebbevu, Others	100	58	Surface	Rainfed	0	0.58	Private Land
Naviluru	Premamma W/O Late Chandraiah	94	Manually	245/*/*	0.54	0.22	Teak, Silver, Hebbevu, Others	100	22	Surface	Rainfed	0	0.22	Private Land
Naviluru	Kallamma W/O Late Thamegowda	95	Manually	245/*/*	1.44	0.58	Teak, Silver, Hebbevu, Others	100	58	Surface	Rainfed	0	0.58	Private Land
Naviluru	Puttegowda s/o javaregowda	96	Manually	245/*/*	0.68	0.27	Teak, Silver, Hebbevu, Others	100	27	Surface	Rainfed	0	0.27	Private Land
Naviluru	Kalyanamma w/o. Iraiah	97	Manually	245/*/*	0.36	0.14	Teak, Silver, Hebbevu, Others	100	14	Surface	Rainfed	0	0.14	Private Land
Naviluru	Kalyanamma w/o. Iraiah	98	Manually	245/*/*	0.14	0.05	Teak, Silver, Hebbevu, Others	100	5	Surface	Rainfed	0	0.05	Private Land
Naviluru	Gowramma w/o Late Sannanayaka	99	Manually	245/*/*	0.54	0.22	Teak, Silver, Hebbevu, Others	100	22	Surface	Rainfed	0	0.22	Private Land
Naviluru	COMMAN LAND	100	Manually	245/*/*	16.20	6.48	Teak, Silver, Hebbevu, Others	100	648	Surface	Rainfed	0	6.48	Community Land
Naviluru	M Shivanna s/o Mylarigowda	101	Manually	25/*/1	0.48	0.19	Teak, Silver, Hebbevu, Others	100	19	Surface	Rainfed	0	0.19	Private Land
Naviluru	Gowramma w/o Tamaiah	102	Manually	25/*/1	0.48	0.19	Teak, Silver, Hebbevu, Others	100	19	Surface	Rainfed	0	0.19	Private Land
Naviluru	Gauramma W/O Late Annegowda -	103	Manually	25/*/2	0.14	0.06	Teak, Silver, Hebbevu, Others	100	6	Surface	Rainfed	0	0.06	Private Land
Naviluru	Channamma W/O Late Azzigowda	104	Manually	25/*/2	0.15	0.06	Teak, Silver, Hebbevu, Others	100	6	Surface	Rainfed	0	0.06	Private Land
Naviluru	Channamma W/O Late Azzigowda	105	Manually	25/*/3	0.10	0.04	Teak, Silver, Hebbevu, Others	100	4	Surface	Rainfed	0	0.04	Private Land
Naviluru	Gauramma W/O Late Annegowda -	106	Manually	25/*/4	0.10	0.04	Teak, Silver, Hebbevu, Others	100	4	Surface	Rainfed	0	0.04	Private Land
Naviluru	kumara s/o doddaiah	107	Manually	257/*/3	0.18	0.07	Teak, Silver, Hebbevu, Others	100	7	Surface	Rainfed	0	0.07	Private Land
Naviluru	devaraju s/o Late doddaiah	108	Manually	257/*/4	0.18	0.07	Teak, Silver, Hebbevu, Others	100	7	Surface	Rainfed	0	0.07	Private Land
Naviluru	D puttaraju s/o doddaiah	109	Manually	258/*/*	0.27	0.11	Teak, Silver, Hebbevu, Others	100	11	Surface	Rainfed	0	0.11	Private Land
Naviluru	Shingayya - s/o Kal Manti Karyaiah	110	Manually	259/*/*	0.18	0.07	Teak, Silver, Hebbevu, Others	100	7	Surface	Rainfed	0	0.07	Private Land
Naviluru	Jawaregowda My mother Jayawada - Swamigowda	111	Manually	26/*/1	0.83	0.33	Teak, Silver, Hebbevu, Others	100	33	Surface	Rainfed	0	0.33	Private Land
Naviluru	Gauramma W/O Late Annegowda -	112	Manually	26/*/2	0.11	0.04	Teak, Silver, Hebbevu, Others	100	4	Surface	Rainfed	0	0.04	Private Land
Naviluru	Gauramma W/O Late Annegowda -	113	Manually	26/*/3	0.12	0.05	Teak, Silver, Hebbevu, Others	100	5	Surface	Rainfed	0	0.05	Private Land
Naviluru	Channamma W/O Late Azzigowda	114	Manually	26/*/4	0.10	0.04	Teak, Silver, Hebbevu, Others	100	4	Surface	Rainfed	0	0.04	Private Land

Village Name	Farmer Name:	Farmer Code	Rate Type (Manually/Machinery)	Survey No:	Total Area (Ha.)	Proposed Area (Ha.)	Activity/Model/Plant/Crop Name :	Number of Plants Per Ha	No. of plants	Method of Irrigation (Drip/Ring/Surface)	Source of Irrigation (Canal/Rainfed/Well)	Area as per Type Of Land (Ha.)		Ownership of Land (Community Land/Private Land/Other Land)
												Waste Land	Cultivable	
Naviluru	Channamma W/O Late Azzigowda	115	Manually	26/*/5	0.12	0.05	Teak, Silver, Hebbevu, Others	100	5	Surface	Rainfed	0	0.05	Private Land
Naviluru	Narayanayya - s/o tharaayaiah	116	Manually	261/*/1	0.34	0.14	Teak, Silver, Hebbevu, Others	100	14	Surface	Rainfed	0	0.14	Private Land
Naviluru	C.Thammannayya s/o Late chaluvaiah	117	Manually	261/*/2	0.70	0.28	Teak, Silver, Hebbevu, Others	100	28	Surface	Rainfed	0	0.28	Private Land
Naviluru	doddaiah - s/o Saavalaiah	118	Manually	261/*/3	0.70	0.28	Teak, Silver, Hebbevu, Others	100	28	Surface	Rainfed	0	0.28	Private Land
Naviluru	Iraiaha s/o KLate aiah	119	Manually	261/*/4	0.35	0.14	Teak, Silver, Hebbevu, Others	100	14	Surface	Rainfed	0	0.14	Private Land
Naviluru	K G Mutanna s/o Gopala	120	Manually	262/*/*	1.74	0.69	Teak, Silver, Hebbevu, Others	100	69	Surface	Rainfed	0	0.69	Private Land
Naviluru	doddathammayya s/o Jawaraiah	121	Manually	263/*/*	0.79	0.32	Teak, Silver, Hebbevu, Others	100	32	Surface	Rainfed	0	0.32	Private Land
Naviluru	sannathammai s/o Jawaraiah	122	Manually	263/*/*	0.41	0.16	Teak, Silver, Hebbevu, Others	100	16	Surface	Rainfed	0	0.16	Private Land
Naviluru	tholasama w/o Late Puttaiah	123	Manually	263/*/*	0.41	0.16	Teak, Silver, Hebbevu, Others	100	16	Surface	Rainfed	0	0.16	Private Land
Naviluru	COMMAN LAND	124	Manually	264/*/*	1.55	0.62	Teak, Silver, Hebbevu, Others	100	62	Surface	Rainfed	0	0.62	Community Land
Naviluru	Ramaiah - s/o Dasaaiah	125	Manually	265/*/3	0.18	0.07	Teak, Silver, Hebbevu, Others	100	7	Surface	Rainfed	0	0.07	Private Land
Naviluru	N Gopala s/o Late Nanjayaiah	126	Manually	27/*/1	0.50	0.20	Teak, Silver, Hebbevu, Others	100	20	Surface	Rainfed	0	0.20	Private Land
Naviluru	M Shivanna s/o Mylarigowda	127	Manually	27/*/2	0.11	0.04	Teak, Silver, Hebbevu, Others	100	4	Surface	Rainfed	0	0.04	Private Land
Naviluru	doddathammaih s/o Jawaraiah	128	Manually	270/*/*	0.36	0.14	Teak, Silver, Hebbevu, Others	100	14	Surface	Rainfed	0	0.14	Private Land
Naviluru	puttamma W/O Late "Thimmaiah	129	Manually	270/*/*	0.97	0.39	Teak, Silver, Hebbevu, Others	100	39	Surface	Rainfed	0	0.39	Private Land
Naviluru	Chuttymmayya - s/o jawaraiah	130	Manually	270/*/*	0.32	0.13	Teak, Silver, Hebbevu, Others	100	13	Surface	Rainfed	0	0.13	Private Land
Naviluru	tholasamma s/o Late Puttaiah	131	Manually	270/*/*	0.32	0.13	Teak, Silver, Hebbevu, Others	100	13	Surface	Rainfed	0	0.13	Private Land
Naviluru	tholasamma s/o Late Puttaiah	132	Manually	271/*/*	0.50	0.20	Teak, Silver, Hebbevu, Others	100	20	Surface	Rainfed	0	0.20	Private Land
Naviluru	Gowramma W/O Late "chowdaiah	133	Manually	271/*/*	0.34	0.14	Teak, Silver, Hebbevu, Others	100	14	Surface	Rainfed	0	0.14	Private Land
Naviluru	COMMAN LAND	134	Manually	271/*/*	0.38	0.15	Teak, Silver, Hebbevu, Others	100	15	Surface	Rainfed	0	0.15	Community Land
Naviluru	Jayamma W/O Late Kalsegowda	135	Manually	272/*/1	0.28	0.11	Teak, Silver, Hebbevu, Others	100	11	Surface	Rainfed	0	0.11	Private Land
Naviluru	Rangegowda - s/o Karigowda	136	Manually	272/*/2	0.88	0.35	Teak, Silver, Hebbevu, Others	100	35	Surface	Rainfed	0	0.35	Private Land
Naviluru	Nagaraja s/o Late Lakkegowda	137	Manually	272/*/3	0.24	0.10	Teak, Silver, Hebbevu, Others	100	10	Surface	Rainfed	0	0.10	Private Land
Naviluru	Tamagowda s/o lakkegowda	138	Manually	272/*/4	0.27	0.11	Teak, Silver, Hebbevu, Others	100	11	Surface	Rainfed	0	0.11	Private Land
Naviluru	Shivaraju s/o Late lakkegowda	139	Manually	272/*/5	0.24	0.10	Teak, Silver, Hebbevu, Others	100	10	Surface	Rainfed	0	0.10	Private Land
Naviluru	N M Laxmi s/o Mahadevamma	140	Manually	273/*/1	0.33	0.13	Teak, Silver, Hebbevu, Others	100	13	Surface	Rainfed	0	0.13	Private Land
Naviluru	N K Shekhara s/o Kempegowda	141	Manually	273/*/2	0.44	0.18	Teak, Silver, Hebbevu, Others	100	18	Surface	Rainfed	0	0.18	Private Land
Naviluru	N K Chandrappa s/o Kempegowda	142	Manually	273/*/3	0.23	0.09	Teak, Silver, Hebbevu, Others	100	9	Surface	Rainfed	0	0.09	Private Land
Naviluru	Vasanthamma W/O Late N V Shivanna	143	Manually	273/*/4	0.33	0.13	Teak, Silver, Hebbevu, Others	100	13	Surface	Rainfed	0	0.13	Private Land



Village Name	Farmer Name:	Farmer Code	Rate Type (Manually/Machinery)	Survey No:	Total Area (Ha.)	Proposed Area (Ha.)	Activity/Model/Plant/Crop Name :	Number of Plants Per Ha	No. of plants	Method of Irrigation (Drip/Ring/Surface)	Source of Irrigation (Canal/Rainfed/Well)	Area as per Type Of Land (Ha.)		Ownership of Land (Community Land/Private Land/Other Land)
												Waste Land	Cultivable	
Naviluru	N M Laxmi s/o Mahadevamma	144	Manually	274/*/1	0.29	0.12	Teak, Silver, Hebbevu, Others	100	12	Surface	Rainfed	0	0.12	Private Land
Naviluru	N K Chandrappa s/o Kempegowda	145	Manually	274/*/2	0.23	0.09	Teak, Silver, Hebbevu, Others	100	9	Surface	Rainfed	0	0.09	Private Land
Naviluru	N K Venkatesha s/o Kempegowda	146	Manually	274/*/3	0.44	0.18	Teak, Silver, Hebbevu, Others	100	18	Surface	Rainfed	0	0.18	Private Land
Naviluru	N K Rajegowda s/o Kempegowda	147	Manually	274/*/4	0.44	0.18	Teak, Silver, Hebbevu, Others	100	18	Surface	Rainfed	0	0.18	Private Land
Naviluru	Vasanthamma W/O Late N V Shivanna	148	Manually	274/*/6	0.29	0.12	Teak, Silver, Hebbevu, Others	100	12	Surface	Rainfed	0	0.12	Private Land
Naviluru	Ningamma - W/O MalLate a	149	Manually	275/*/*	0.18	0.07	Teak, Silver, Hebbevu, Others	100	7	Surface	Rainfed	0	0.07	Private Land
Naviluru	KM Charanagopal s/o K G Muthanna. -	150	Manually	276/*/3	0.27	0.11	Teak, Silver, Hebbevu, Others	100	11	Surface	Rainfed	0	0.11	Private Land
Naviluru	K.G. Ashwinikumar - s/o K.M. Gopal	151	Manually	278/*/9	0.20	0.08	Teak, Silver, Hebbevu, Others	100	8	Surface	Rainfed	0	0.08	Private Land
Naviluru	M Shivanna - s/o Mylarigowda	152	Manually	28/*/*	0.68	0.27	Teak, Silver, Hebbevu, Others	100	27	Surface	Rainfed	0	0.27	Private Land
Naviluru	Gowamma w/o Tammya	153	Manually	28/*/*	0.68	0.27	Teak, Silver, Hebbevu, Others	100	27	Surface	Rainfed	0	0.27	Private Land
Naviluru	Putnamma W/O Late Mallaiah	154	Manually	29/*/1	0.40	0.16	Teak, Silver, Hebbevu, Others	100	16	Surface	Rainfed	0	0.16	Private Land
Naviluru	Putnamma W/O Late Mallaiah	155	Manually	29/*/2	0.23	0.09	Teak, Silver, Hebbevu, Others	100	9	Surface	Rainfed	0	0.09	Private Land
Naviluru	Krishnegowda s/o Kajgegowda	156	Manually	29/*/3	0.50	0.20	Teak, Silver, Hebbevu, Others	100	20	Surface	Rainfed	0	0.20	Private Land
Naviluru	Krishnegowda s/o Kajgegowda	157	Manually	30/*/1	0.91	0.36	Teak, Silver, Hebbevu, Others	100	36	Surface	Rainfed	0	0.36	Private Land
Naviluru	Gangamma W/O Marigowda	158	Manually	30/*/2	0.20	0.08	Teak, Silver, Hebbevu, Others	100	8	Surface	Rainfed	0	0.08	Private Land
Naviluru	Putnamma -w/o MalLate gowda	159	Manually	30/*/3	0.27	0.11	Teak, Silver, Hebbevu, Others	100	11	Surface	Rainfed	0	0.11	Private Land
Naviluru	A S NANJAKALE ARAS S/O Late A P SIDARAJAYA	160	Manually	305/*/*	0.20	0.08	Teak, Silver, Hebbevu, Others	100	8	Surface	Rainfed	0	0.08	Private Land
Naviluru	Swamigowda s/o Jawaregowda	161	Manually	306/*/*	0.36	0.14	Teak, Silver, Hebbevu, Others	100	14	Surface	Rainfed	0	0.14	Private Land
Naviluru	Rajegowda s/o Azzagowda	162	Manually	306/*/*	0.21	0.08	Teak, Silver, Hebbevu, Others	100	8	Surface	Rainfed	0	0.08	Private Land
Naviluru	Chowdegowda S/O Kullate gowda	163	Manually	306/*/*	0.54	0.22	Teak, Silver, Hebbevu, Others	100	22	Surface	Rainfed	0	0.22	Private Land
Naviluru	Devammaji s/o Late C K Pemmaiah -	164	Manually	306/*/*	1.54	0.62	Teak, Silver, Hebbevu, Others	100	62	Surface	Rainfed	0	0.62	Private Land
Naviluru	Swamigowda s/o Kullate gowda	165	Manually	307/*/*	0.36	0.14	Teak, Silver, Hebbevu, Others	100	14	Surface	Rainfed	0	0.14	Private Land
Naviluru	Swamigowda s/o Javaregowda	166	Manually	307/*/*	0.72	0.29	Teak, Silver, Hebbevu, Others	100	29	Surface	Rainfed	0	0.29	Private Land
Naviluru	Rajegowda s/o Azzagowda	167	Manually	307/*/*	0.21	0.08	Teak, Silver, Hebbevu, Others	100	8	Surface	Rainfed	0	0.08	Private Land
Naviluru	Devammaji s/o Late C K Pemmaiah	168	Manually	307/*/*	0.51	0.21	Teak, Silver, Hebbevu, Others	100	21	Surface	Rainfed	0	0.21	Private Land
Naviluru	Devammaji s/o Late C K Pemmaiah -	169	Manually	307/*/*	0.72	0.29	Teak, Silver, Hebbevu, Others	100	29	Surface	Rainfed	0	0.29	Private Land
Naviluru	Sri G.G. Hemantha Kumar. s/o Late Ganesha G.E.	170	Manually	308/*/1	2.36	0.94	Teak, Silver, Hebbevu, Others	100	94	Surface	Rainfed	0	0.94	Private Land
Naviluru	Manjula s/o Late Nagaraju	171	Manually	309/*/1	0.72	0.29	Teak, Silver, Hebbevu, Others	100	29	Surface	Rainfed	0	0.29	Private Land
Naviluru	Akkayamma W/O Late ChiLate gowda	172	Manually	309/*/1	0.72	0.29	Teak, Silver, Hebbevu, Others	100	29	Surface	Rainfed	0	0.29	Private Land

Village Name	Farmer Name:	Farmer Code	Rate Type (Manually/Machinery)	Survey No:	Total Area (Ha.)	Proposed Area (Ha.)	Activity/Model/Plant/ Crop Name :	Number of Plants Per Ha	No. of plants	Method of Irrigation (Drip/Ring/Surface)	Source of Irrigation (Canal/Rainfed/Well)	Area as per Type Of Land (Ha.)		Ownership of Land (Community Land/Private Land/Other Land)
												Waste Land	Cultivable	
Naviluru	Honnamma w/o Late .Somegowda	173	Manually	309/*/1	0.72	0.29	Teak, Silver, Hebbevu, Others	100	29	Surface	Rainfed	0	0.29	Private Land
Naviluru	Shivanna s/o Thimmagowda	174	Manually	309/*/1	1.14	0.46	Teak, Silver, Hebbevu, Others	100	46	Surface	Rainfed	0	0.46	Private Land
Naviluru	Kamamma w/o Late Thimmegowda	175	Manually	309/*/1	0.72	0.29	Teak, Silver, Hebbevu, Others	100	29	Surface	Rainfed	0	0.29	Private Land
Naviluru	Annegowda s/o Late sannegowda	176	Manually	309/*/2	0.72	0.29	Teak, Silver, Hebbevu, Others	100	29	Surface	Rainfed	0	0.29	Private Land
Naviluru	N K Ningaya s/o KulLategowda	177	Manually	31/*/1	0.23	0.09	Teak, Silver, Hebbevu, Others	100	9	Surface	Rainfed	0	0.09	Private Land
Naviluru	Annegowda s/o KulLategowda	178	Manually	31/*/1	0.23	0.09	Teak, Silver, Hebbevu, Others	100	9	Surface	Rainfed	0	0.09	Private Land
Naviluru	Kallamma W/O Late Rajegowda	179	Manually	31/*/2	0.90	0.36	Teak, Silver, Hebbevu, Others	100	36	Surface	Rainfed	0	0.36	Private Land
Naviluru	Somegowda s/o Late Govindegowda	180	Manually	31/*/3	0.18	0.07	Teak, Silver, Hebbevu, Others	100	7	Surface	Rainfed	0	0.07	Private Land
Naviluru	Gauramma W/O Late Annegowda -	181	Manually	31/*/4	0.14	0.05	Teak, Silver, Hebbevu, Others	100	5	Surface	Rainfed	0	0.05	Private Land
Naviluru	Gouramma W/O Late Annegowda	182	Manually	31/*/5	0.14	0.05	Teak, Silver, Hebbevu, Others	100	5	Surface	Rainfed	0	0.05	Private Land
Naviluru	Chowdegowda s/o KulLategowda	183	Manually	310/*/*	2.12	0.85	Teak, Silver, Hebbevu, Others	100	85	Surface	Rainfed	0	0.85	Private Land
Naviluru	Puttaraju s/o Maligowda	184	Manually	311/*/*	1.44	0.58	Teak, Silver, Hebbevu, Others	100	58	Surface	Rainfed	0	0.58	Private Land
Naviluru	Gowamma W/O Late "Ningappa	185	Manually	311/*/*	0.52	0.21	Teak, Silver, Hebbevu, Others	100	21	Surface	Rainfed	0	0.21	Private Land
Naviluru	Kalappa - s/o Irayaiah	186	Manually	311/*/*	0.14	0.05	Teak, Silver, Hebbevu, Others	100	5	Surface	Rainfed	0	0.05	Private Land
Naviluru	Chowdegowda s/o Ninggowda	187	Manually	311/*/*	0.72	0.29	Teak, Silver, Hebbevu, Others	100	29	Surface	Rainfed	0	0.29	Private Land
Naviluru	Ningappa s/o ningaya	188	Manually	312/*/*	0.09	0.04	Teak, Silver, Hebbevu, Others	100	4	Surface	Rainfed	0	0.04	Private Land
Naviluru	King Swami s/o CheLategowda	189	Manually	312/*/*	0.72	0.29	Teak, Silver, Hebbevu, Others	100	29	Surface	Rainfed	0	0.29	Private Land
Naviluru	Kalappa s/o Irayya	190	Manually	312/*/*	1.31	0.52	Teak, Silver, Hebbevu, Others	100	52	Surface	Rainfed	0	0.52	Private Land
Naviluru	Chowdegowda s/o Ninggowda	191	Manually	312/*/*	0.18	0.07	Teak, Silver, Hebbevu, Others	100	7	Surface	Rainfed	0	0.07	Private Land
Naviluru	Chowdegowda s/o Ninggowda	192	Manually	312/*/*	0.14	0.05	Teak, Silver, Hebbevu, Others	100	5	Surface	Rainfed	0	0.05	Private Land
Naviluru	Chowdegowda s/o Ninggowda	193	Manually	312/*/*	0.09	0.04	Teak, Silver, Hebbevu, Others	100	4	Surface	Rainfed	0	0.04	Private Land
Naviluru	P D Anand -	194	Manually	313/*/*	2.52	1.01	Teak, Silver, Hebbevu, Others	100	101	Surface	Rainfed	0	1.01	Private Land
Naviluru	Chowdegowda s/o Ninggowda	195	Manually	313/*/*	0.36	0.14	Teak, Silver, Hebbevu, Others	100	14	Surface	Rainfed	0	0.14	Private Land
Naviluru	Chowdegowda s/o Ninggowda	196	Manually	314/*/*	0.18	0.07	Teak, Silver, Hebbevu, Others	100	7	Surface	Rainfed	0	0.07	Private Land
Naviluru	Chowdegowda s/o Ninggowda	197	Manually	315/*/*	0.18	0.07	Teak, Silver, Hebbevu, Others	100	7	Surface	Rainfed	0	0.07	Private Land
Naviluru	A S NANJARAJE ARAS s/o Late A P SIDARAJAYA ARAS	198	Manually	316/*/1	0.36	0.14	Teak, Silver, Hebbevu, Others	100	14	Surface	Rainfed	0	0.14	Private Land
Naviluru	Gowamma W/O Late Ningappa	199	Manually	316/*/2	1.71	0.68	Teak, Silver, Hebbevu, Others	100	68	Surface	Rainfed	0	0.68	Private Land
Naviluru	N J Lokanath s/o Joyappa	200	Manually	317/*/*	0.18	0.07	Teak, Silver, Hebbevu, Others	100	7	Surface	Rainfed	0	0.07	Private Land
Naviluru	Doreswamy s/o CheLategowda	201	Manually	317/*/*	0.36	0.14	Teak, Silver, Hebbevu, Others	100	14	Surface	Rainfed	0	0.14	Private Land

Village Name	Farmer Name:	Farmer Code	Rate Type (Manually/Machinery)	Survey No:	Total Area (Ha.)	Proposed Area (Ha.)	Activity/Model/Plant/ Crop Name :	Number of Plants Per Ha	No. of plants	Method of Irrigation (Drip/Ring/Surface)	Source of Irrigation (Canal/Rainfed/Well)	Area as per Type Of Land (Ha.)		Ownership of Land (Community Land/Private Land/Other Land)
												Waste Land	Cultivable	
Naviluru	Devakamma W/O Jayappa	202	Manually	317/*/*	1.23	0.49	Teak, Silver, Hebbevu, Others	100	49	Surface	Rainfed	0	0.49	Private Land
Naviluru	N.C. Krishnappa s/o Changappa	203	Manually	317/*/*	0.81	0.32	Teak, Silver, Hebbevu, Others	100	32	Surface	Rainfed	0	0.32	Private Land
Naviluru	Thimmamma W/O Chowdegowda	204	Manually	317/*/*	0.18	0.07	Teak, Silver, Hebbevu, Others	100	7	Surface	Rainfed	0	0.07	Private Land
Naviluru	A S NANJARAJE ARAS s/o Late A P SIDARAJAYA ARAS	205	Manually	318/*/*	1.13	0.45	Teak, Silver, Hebbevu, Others	100	45	Surface	Rainfed	0	0.45	Private Land
Naviluru	DEVAKAMMA w/o JOYAPPA	206	Manually	318/*/*	1.05	0.42	Teak, Silver, Hebbevu, Others	100	42	Surface	Rainfed	0	0.42	Private Land
Naviluru	COMMAN LAND	207	Manually	319/*/1	0.23	0.09	Teak, Silver, Hebbevu, Others	100	9	Surface	Rainfed	0	0.09	Community Land
Naviluru	N C Timmaiah s/o N P Changappa	208	Manually	319/*/2	1.79	0.72	Teak, Silver, Hebbevu, Others	100	72	Surface	Rainfed	0	0.72	Private Land
Naviluru	Putnamma W/O MalLategowda	209	Manually	32/*/*	0.72	0.29	Teak, Silver, Hebbevu, Others	100	29	Surface	Rainfed	0	0.29	Private Land
Naviluru	Gangamma W/O Marigowda	210	Manually	32/*/*	0.73	0.29	Teak, Silver, Hebbevu, Others	100	29	Surface	Rainfed	0	0.29	Private Land
Naviluru	P M Chandrashekar s/o P B Machaiah	211	Manually	320/*/*	3.04	1.22	Teak, Silver, Hebbevu, Others	100	122	Surface	Rainfed	0	1.22	Private Land
Naviluru	Jayalakshammanni W/O A C Modeling Array	212	Manually	321/*/*	5.97	2.39	Teak, Silver, Hebbevu, Others	100	239	Surface	Rainfed	0	2.39	Private Land
Naviluru	ningaraju s/o Kampaya	213	Manually	322/*/1	0.36	0.14	Teak, Silver, Hebbevu, Others	100	14	Surface	Rainfed	0	0.14	Private Land
Naviluru	MalLategowda s/o Late "Sanjivya	214	Manually	322/*/2	0.79	0.32	Teak, Silver, Hebbevu, Others	100	32	Surface	Rainfed	0	0.32	Private Land
Naviluru	Putnamma W/O Late Maligowda	215	Manually	323/*/*	1.25	0.50	Teak, Silver, Hebbevu, Others	100	50	Surface	Rainfed	0	0.50	Private Land
Naviluru	N.G. Nagaraju s/o Gendegowda	216	Manually	324/*/*	0.49	0.19	Teak, Silver, Hebbevu, Others	100	19	Surface	Rainfed	0	0.19	Private Land
Naviluru	Jayakumar M S s/o Shivalinga Gowda	217	Manually	325/*/*	2.21	0.88	Teak, Silver, Hebbevu, Others	100	88	Surface	Rainfed	0	0.88	Private Land
Naviluru	sannaiah s/o chaluvaiah	218	Manually	326/*/*	0.32	0.13	Teak, Silver, Hebbevu, Others	100	13	Surface	Rainfed	0	0.13	Private Land
Naviluru	Kallamma w/o .Viramudi	219	Manually	326/*/*	0.64	0.26	Teak, Silver, Hebbevu, Others	100	26	Surface	Rainfed	0	0.26	Private Land
Naviluru	Swami s/o Chaluvaiah	220	Manually	326/*/*	0.32	0.13	Teak, Silver, Hebbevu, Others	100	13	Surface	Rainfed	0	0.13	Private Land
Naviluru	Akkamma W/O Late ChiLategowda	221	Manually	327/*/1	0.14	0.05	Teak, Silver, Hebbevu, Others	100	5	Surface	Rainfed	0	0.05	Private Land
Naviluru	COMMAN LAND	222	Manually	327/*/1	0.72	0.29	Teak, Silver, Hebbevu, Others	100	29	Surface	Rainfed	0	0.29	Community Land
Naviluru	Kamalamma w/o Late Thimegowda	223	Manually	327/*/2	0.14	0.05	Teak, Silver, Hebbevu, Others	100	5	Surface	Rainfed	0	0.05	Private Land
Naviluru	Kalyanamma W/O Heavyaviya	224	Manually	327/*/3	0.63	0.25	Teak, Silver, Hebbevu, Others	100	25	Surface	Rainfed	0	0.25	Private Land
Naviluru	Rajegowda s/o Jawaregowda	225	Manually	328/*/*	0.55	0.22	Teak, Silver, Hebbevu, Others	100	22	Surface	Rainfed	0	0.22	Private Land
Naviluru	Venkategowda s/o Javaregowda	226	Manually	328/*/*	0.91	0.36	Teak, Silver, Hebbevu, Others	100	36	Surface	Rainfed	0	0.36	Private Land
Naviluru	Kempegowda s/o Jawaregowda	227	Manually	328/*/*	0.91	0.36	Teak, Silver, Hebbevu, Others	100	36	Surface	Rainfed	0	0.36	Private Land
Naviluru	Doreswamy s/o CheLategowda	228	Manually	328/*/*	0.36	0.14	Teak, Silver, Hebbevu, Others	100	14	Surface	Rainfed	0	0.14	Private Land
Naviluru	putta thimgowda s/o thimgowda	229	Manually	329/*/1	0.98	0.39	Teak, Silver, Hebbevu, Others	100	39	Surface	Rainfed	0	0.39	Private Land
Naviluru	KalLategowda - s/o Kalappa	230	Manually	329/*/2	0.98	0.39	Teak, Silver, Hebbevu, Others	100	39	Surface	Rainfed	0	0.39	Private Land

Village Name	Farmer Name:	Farmer Code	Rate Type (Manually/Machinery)	Survey No:	Total Area (Ha.)	Proposed Area (Ha.)	Activity/Model/Plant/ Crop Name :	Number of Plants Per Ha	No. of plants	Method of Irrigation (Drip/Ring/Surface)	Source of Irrigation (Canal/Rainfed/Well)	Area as per Type Of Land (Ha.)		Ownership of Land (Community Land/Private Land/Other Land)
												Waste Land	Cultivable	
Naviluru	Sommegowda s/o Late kaLategowda	231	Manually	33*/1	1.55	0.62	Teak, Silver, Hebbevu, Others	100	62	Surface	Rainfed	0	0.62	Private Land
Naviluru	COMMAN LAND	232	Manually	33*/1	0.36	0.14	Teak, Silver, Hebbevu, Others	100	14	Surface	Rainfed	0	0.14	Community Land
Naviluru	Kallamma W/O Late Rajegowda	233	Manually	33*/2	0.68	0.27	Teak, Silver, Hebbevu, Others	100	27	Surface	Rainfed	0	0.27	Private Land
Naviluru	Kallagowda - s/o Kalappa	234	Manually	330*/1	0.51	0.21	Teak, Silver, Hebbevu, Others	100	21	Surface	Rainfed	0	0.21	Private Land
Naviluru	puttegowda s/o thimmagowda	235	Manually	330*/2	0.22	0.09	Teak, Silver, Hebbevu, Others	100	9	Surface	Rainfed	0	0.09	Private Land
Naviluru	Govindegowda s/o Late Shettigowda. -	236	Manually	330*/3	0.61	0.24	Teak, Silver, Hebbevu, Others	100	24	Surface	Rainfed	0	0.24	Private Land
Naviluru	Puttaraju s/o Malligowda	237	Manually	331*/1	0.52	0.21	Teak, Silver, Hebbevu, Others	100	21	Surface	Rainfed	0	0.21	Private Land
Naviluru	chaluvaiah s/o challuvaih	238	Manually	331*/2	0.99	0.40	Teak, Silver, Hebbevu, Others	100	40	Surface	Rainfed	0	0.40	Private Land
Naviluru	Manju.NA s/o Late Annegowda. -	239	Manually	332*/1	0.79	0.32	Teak, Silver, Hebbevu, Others	100	32	Surface	Rainfed	0	0.32	Private Land
Naviluru	Kempegowda s/o Appanegowda	240	Manually	332*/2	0.48	0.19	Teak, Silver, Hebbevu, Others	100	19	Surface	Rainfed	0	0.19	Private Land
Naviluru	N K Shekhara s/o Kempegowda	241	Manually	332*/3	0.32	0.13	Teak, Silver, Hebbevu, Others	100	13	Surface	Rainfed	0	0.13	Private Land
Naviluru	Kempegowda. s/o . Kampayaiah	242	Manually	333*/1	0.14	0.05	Teak, Silver, Hebbevu, Others	100	5	Surface	Rainfed	0	0.05	Private Land
Naviluru	Jayanna. s/o Kempegowda	243	Manually	333*/2	0.90	0.36	Teak, Silver, Hebbevu, Others	100	36	Surface	Rainfed	0	0.36	Private Land
Naviluru	Laxmikanta. s/o Kempegowda	244	Manually	333*/3	0.90	0.36	Teak, Silver, Hebbevu, Others	100	36	Surface	Rainfed	0	0.36	Private Land
Naviluru	Manju.NA s/o Late Annegowda. -	245	Manually	334*/1	0.41	0.17	Teak, Silver, Hebbevu, Others	100	17	Surface	Rainfed	0	0.17	Private Land
Naviluru	Jawamma w/oLakgegowda	246	Manually	334*/2	0.88	0.35	Teak, Silver, Hebbevu, Others	100	35	Surface	Rainfed	0	0.35	Private Land
Naviluru	N K Shekhara s/o Kempegowda	247	Manually	334*/3	0.41	0.16	Teak, Silver, Hebbevu, Others	100	16	Surface	Rainfed	0	0.16	Private Land
Naviluru	Jayamma W/O Late Kassegowda	248	Manually	335*/*	0.86	0.34	Teak, Silver, Hebbevu, Others	100	34	Surface	Rainfed	0	0.34	Private Land
Naviluru	Tamagowda s/o lakgegowda	249	Manually	335*/*	0.86	0.34	Teak, Silver, Hebbevu, Others	100	34	Surface	Rainfed	0	0.34	Private Land
Naviluru	Vasanthamma - W/O N V Shivanna	250	Manually	336*/*	1.25	0.50	Teak, Silver, Hebbevu, Others	100	50	Surface	Rainfed	0	0.50	Private Land
Naviluru	Siddaiah -	251	Manually	336*/*	0.42	0.17	Teak, Silver, Hebbevu, Others	100	17	Surface	Rainfed	0	0.17	Private Land
Naviluru	COMMAN LAND	252	Manually	337*/*	0.18	0.07	Teak, Silver, Hebbevu, Others	100	7	Surface	Rainfed	0	0.07	Community Land
Naviluru	N K Venkatesha s/o Kempegowda	253	Manually	34*/1	0.62	0.25	Teak, Silver, Hebbevu, Others	100	25	Surface	Rainfed	0	0.25	Private Land
Naviluru	N K Somegowda s/o Kempegowda	254	Manually	34*/2	0.62	0.25	Teak, Silver, Hebbevu, Others	100	25	Surface	Rainfed	0	0.25	Private Land
Naviluru	putta thimmagowda s/o thimmegowda	255	Manually	35*/*	1.24	0.50	Teak, Silver, Hebbevu, Others	100	50	Surface	Rainfed	0	0.50	Private Land
Naviluru	COMMAN LAND	256	Manually	36*/*	0.09	0.04	Teak, Silver, Hebbevu, Others	100	4	Surface	Rainfed	0	0.04	Community Land
Naviluru	N K Papegowda s/o KaLategowda	257	Manually	37*/*	0.99	0.40	Teak, Silver, Hebbevu, Others	100	40	Surface	Rainfed	0	0.40	Private Land
Naviluru	w/om. Pasture -	258	Manually	37*/*	1.31	0.52	Teak, Silver, Hebbevu, Others	100	52	Surface	Rainfed	0	0.52	Private Land
Naviluru	Gauramma W/O Late Annegowda -	259	Manually	38*/1	0.85	0.34	Teak, Silver, Hebbevu, Others	100	34	Surface	Rainfed	0	0.34	Private Land

Village Name	Farmer Name:	Farmer Code	Rate Type (Manually/Machinery)	Survey No:	Total Area (Ha.)	Proposed Area (Ha.)	Activity/Model/Plant/Crop Name :	Number of Plants Per Ha	No. of plants	Method of Irrigation (Drip/Ring/Surface)	Source of Irrigation (Canal/Rainfed/Well)	Area as per Type Of Land (Ha.)		Ownership of Land (Community Land/Private Land/Other Land)
												Waste Land	Cultivable	
Naviluru	Channamma W/O Late AzzLategowda	260	Manually	38*/2	0.36	0.14	Teak, Silver, Hebbevu, Others	100	14	Surface	Rainfed	0	0.14	Private Land
Naviluru	Channamma W/O Late Azzigowda	261	Manually	38*/3	0.48	0.19	Teak, Silver, Hebbevu, Others	100	19	Surface	Rainfed	0	0.19	Private Land
Naviluru	N K Ningaya s/o KullLategowda	262	Manually	39*/1	0.86	0.35	Teak, Silver, Hebbevu, Others	100	35	Surface	Rainfed	0	0.35	Private Land
Naviluru	Somegowda s/o Late Govindegowda	263	Manually	39*/2	0.74	0.30	Teak, Silver, Hebbevu, Others	100	30	Surface	Rainfed	0	0.30	Private Land
Naviluru	Nagaraja N A s/o Annegowda. -	264	Manually	39*/3	0.43	0.17	Teak, Silver, Hebbevu, Others	100	17	Surface	Rainfed	0	0.17	Private Land
Naviluru	Ravikumara N A s/o Annegowda. -	265	Manually	39*/4	0.43	0.17	Teak, Silver, Hebbevu, Others	100	17	Surface	Rainfed	0	0.17	Private Land
Naviluru	Devammaji s/o Late C K Pemmaiah -	266	Manually	4*/*	0.37	0.15	Teak, Silver, Hebbevu, Others	100	15	Surface	Rainfed	0	0.15	Private Land
Naviluru	N K ningaya s/o kulLategowda	267	Manually	40*/1	0.41	0.17	Teak, Silver, Hebbevu, Others	100	17	Surface	Rainfed	0	0.17	Private Land
Naviluru	Jawaregowda s/o Late "Sanjeevya	268	Manually	40*/2	0.83	0.33	Teak, Silver, Hebbevu, Others	100	33	Surface	Rainfed	0	0.33	Private Land
Naviluru	Ningaraju N a s/o Annegowda. -	269	Manually	40*/3	0.41	0.17	Teak, Silver, Hebbevu, Others	100	17	Surface	Rainfed	0	0.17	Private Land
Naviluru	Jayamma w/o. Maligowda	270	Manually	41*/*	0.87	0.35	Teak, Silver, Hebbevu, Others	100	35	Surface	Rainfed	0	0.35	Private Land
Naviluru	Chowdegowda - Ningayya	271	Manually	41*/*	0.86	0.35	Teak, Silver, Hebbevu, Others	100	35	Surface	Rainfed	0	0.35	Private Land
Naviluru	Shivanna - Thammegowda	272	Manually	42*/*	0.95	0.38	Teak, Silver, Hebbevu, Others	100	38	Surface	Rainfed	0	0.38	Private Land
Naviluru	Chowdegowda - Ningayya	273	Manually	42*/*	0.95	0.38	Teak, Silver, Hebbevu, Others	100	38	Surface	Rainfed	0	0.38	Private Land
Naviluru	sannaiah s/o chaluvaiah	274	Manually	43*/1	0.21	0.08	Teak, Silver, Hebbevu, Others	100	8	Surface	Rainfed	0	0.08	Private Land
Naviluru	Jayamma W/O Late N T Suresh	275	Manually	43*/2	0.20	0.08	Teak, Silver, Hebbevu, Others	100	8	Surface	Rainfed	0	0.08	Private Land
Naviluru	Kalamma s/o Late Rajegowda	276	Manually	43*/3	0.42	0.17	Teak, Silver, Hebbevu, Others	100	17	Surface	Rainfed	0	0.17	Private Land
Naviluru	Swami s/o Chaluvayya	277	Manually	43*/4	0.22	0.09	Teak, Silver, Hebbevu, Others	100	9	Surface	Rainfed	0	0.09	Private Land
Naviluru	Kempegowda s/o Appannegowda	278	Manually	43*/5	0.14	0.06	Teak, Silver, Hebbevu, Others	100	6	Surface	Rainfed	0	0.06	Private Land
Naviluru	Somegowda s/o Late kaLategowda	279	Manually	44*/1	0.23	0.09	Teak, Silver, Hebbevu, Others	100	9	Surface	Rainfed	0	0.09	Private Land
Naviluru	Jayamma W/OLate N T Suresh	280	Manually	44*/2	0.69	0.28	Teak, Silver, Hebbevu, Others	100	28	Surface	Rainfed	0	0.28	Private Land
Naviluru	Rukminamma s/o Gendegowda	281	Manually	44*/3	0.51	0.21	Teak, Silver, Hebbevu, Others	100	21	Surface	Rainfed	0	0.21	Private Land
Naviluru	Jayamma W/OLate N T Suresh	282	Manually	45*/1	0.24	0.10	Teak, Silver, Hebbevu, Others	100	10	Surface	Rainfed	0	0.10	Private Land
Naviluru	Somegowda s/o KaLategowda	283	Manually	45*/2	0.64	0.26	Teak, Silver, Hebbevu, Others	100	26	Surface	Rainfed	0	0.26	Private Land
Naviluru	Govindegowda - Shettigowda	284	Manually	45*/3	0.37	0.15	Teak, Silver, Hebbevu, Others	100	15	Surface	Rainfed	0	0.15	Private Land
Naviluru	Thimmegowda s/o Late Govindaiah	285	Manually	46*/1	0.79	0.32	Teak, Silver, Hebbevu, Others	100	32	Surface	Rainfed	0	0.32	Private Land
Naviluru	Sakamma - W/OSwamigowda	286	Manually	46*/2	1.00	0.40	Teak, Silver, Hebbevu, Others	100	40	Surface	Rainfed	0	0.40	Private Land
Naviluru	P M Taramani - w/o. P B Machaiah	287	Manually	47*/*	0.33	0.13	Teak, Silver, Hebbevu, Others	100	13	Surface	Rainfed	0	0.13	Private Land
Naviluru	P M Taramani - w/o. P B Machaiah	288	Manually	48*/*	0.41	0.16	Teak, Silver, Hebbevu, Others	100	16	Surface	Rainfed	0	0.16	Private Land

Village Name	Farmer Name:	Farmer Code	Rate Type (Manually/Machinery)	Survey No:	Total Area (Ha.)	Proposed Area (Ha.)	Activity/Model/Plant/Crop Name :	Number of Plants Per Ha	No. of plants	Method of Irrigation (Drip/Ring/Surface)	Source of Irrigation (Canal/Rainfed/Well)	Area as per Type Of Land (Ha.)		Ownership of Land (Community Land/Private Land/Other Land)
												Waste Land	Cultivable	
Naviluru	P M Taramani - w/o. P B Machaiah	289	Manually	49/*/*	0.42	0.17	Teak, Silver, Hebbevu, Others	100	17	Surface	Rainfed	0	0.17	Private Land
Naviluru	Devajammaji d/o Late si Pemmaiah	290	Manually	5/*/*	0.40	0.16	Teak, Silver, Hebbevu, Others	100	16	Surface	Rainfed	0	0.16	Private Land
Naviluru	NP Renuka w/o. NA Prabhakar.	291	Manually	50/*/*	1.88	0.75	Teak, Silver, Hebbevu, Others	100	75	Surface	Rainfed	0	0.75	Private Land
Naviluru	N.A.Prabhakar s/o PautiAnand	292	Manually	51/*/*	0.46	0.18	Teak, Silver, Hebbevu, Others	100	18	Surface	Rainfed	0	0.18	Private Land
Naviluru	PM Keshava s/o Pauti.P.B.Machaiah	293	Manually	52/*/*	1.67	0.67	Teak, Silver, Hebbevu, Others	100	67	Surface	Rainfed	0	0.67	Private Land
Naviluru	N.A.Prabhakar s/o PautiAnand	294	Manually	53/*/*	0.37	0.15	Teak, Silver, Hebbevu, Others	100	15	Surface	Rainfed	0	0.15	Private Land
Naviluru	PM Keshava s/o Pauti.P.B.Machaiah	295	Manually	54/*/*	0.36	0.14	Teak, Silver, Hebbevu, Others	100	14	Surface	Rainfed	0	0.14	Private Land
Naviluru	P M Taramani - w/o. P B Machaiah	296	Manually	55/*/*	1.62	0.65	Teak, Silver, Hebbevu, Others	100	65	Surface	Rainfed	0	0.65	Private Land
Naviluru	PM Jagadeesha Kumar s/o P.B.Machaiah. -	297	Manually	56/*/*	0.71	0.28	Teak, Silver, Hebbevu, Others	100	28	Surface	Rainfed	0	0.28	Private Land
Naviluru	PM Jagadeesha Kumar s/o P.B.Machaiah. -	298	Manually	57/*/*	0.34	0.14	Teak, Silver, Hebbevu, Others	100	14	Surface	Rainfed	0	0.14	Private Land
Naviluru	PM Keshava s/o Pauti.P.B.Machaiah	299	Manually	58/*/*	0.31	0.12	Teak, Silver, Hebbevu, Others	100	12	Surface	Rainfed	0	0.12	Private Land
Naviluru	PM Keshava s/o Pauti.P.B.Machaiah	300	Manually	59/*/*	0.47	0.19	Teak, Silver, Hebbevu, Others	100	19	Surface	Rainfed	0	0.19	Private Land
Naviluru	Govindegowda s/o Late Shettigowda. -	301	Manually	6/*1	1.14	0.46	Teak, Silver, Hebbevu, Others	100	46	Surface	Rainfed	0	0.46	Private Land
Naviluru	Lakkamma - W/O Doddaiah	302	Manually	6/*2	0.32	0.13	Teak, Silver, Hebbevu, Others	100	13	Surface	Rainfed	0	0.13	Private Land
Naviluru	A B Nagayya s/o Late Badavaiah	303	Manually	6/*3	0.32	0.13	Teak, Silver, Hebbevu, Others	100	13	Surface	Rainfed	0	0.13	Private Land
Naviluru	PM Jagadeesha Kumar s/o P.B.Machaiah. -	304	Manually	60/*/*	0.37	0.15	Teak, Silver, Hebbevu, Others	100	15	Surface	Rainfed	0	0.15	Private Land
Naviluru	PM Jagadeesha Kumar s/o P.B.Machaiah. -	305	Manually	61/*/*	0.41	0.16	Teak, Silver, Hebbevu, Others	100	16	Surface	Rainfed	0	0.16	Private Land
Naviluru	COMMAN LAND	306	Manually	62/*/*	0.45	0.18	Teak, Silver, Hebbevu, Others	100	18	Surface	Rainfed	0	0.18	Community Land
Naviluru	N A Poovayya - s/o Appachgowda	307	Manually	63/*/*	0.38	0.15	Teak, Silver, Hebbevu, Others	100	15	Surface	Rainfed	0	0.15	Private Land
Naviluru	N A Poovayya - s/o Appachgowda	308	Manually	64/*/*	0.40	0.16	Teak, Silver, Hebbevu, Others	100	16	Surface	Rainfed	0	0.16	Private Land
Naviluru	N A Poovayya - s/o Appachgowda	309	Manually	65/*/*	0.23	0.09	Teak, Silver, Hebbevu, Others	100	9	Surface	Rainfed	0	0.09	Private Land
Naviluru	N S Rajappa - Somegowda	310	Manually	66/*1	1.08	0.43	Teak, Silver, Hebbevu, Others	100	43	Surface	Rainfed	0	0.43	Private Land
Naviluru	Girish B.D s/o Doreswamy	311	Manually	66/*2	1.08	0.43	Teak, Silver, Hebbevu, Others	100	43	Surface	Rainfed	0	0.43	Private Land
Naviluru	Papegowda - Somegowda	312	Manually	66/*3	0.50	0.20	Teak, Silver, Hebbevu, Others	100	20	Surface	Rainfed	0	0.20	Private Land
Naviluru	N A Poovya - s/o Appachgowda	313	Manually	67/*/*	1.86	0.75	Teak, Silver, Hebbevu, Others	100	75	Surface	Rainfed	0	0.75	Private Land
Naviluru	N A Poovya - s/o Appachgowda	314	Manually	68/*/*	1.37	0.55	Teak, Silver, Hebbevu, Others	100	55	Surface	Rainfed	0	0.55	Private Land
Naviluru	N A Poovya - s/o Appachgowda	315	Manually	69/*1	1.13	0.45	Teak, Silver, Hebbevu, Others	100	45	Surface	Rainfed	0	0.45	Private Land
Naviluru	Kamakshamma W/O Late C Raju	316	Manually	69/*2	1.17	0.47	Teak, Silver, Hebbevu, Others	100	47	Surface	Rainfed	0	0.47	Private Land
Naviluru	N A Poovya - s/o Appachgowda	317	Manually	70/*/*	1.03	0.41	Teak, Silver, Hebbevu, Others	100	41	Surface	Rainfed	0	0.41	Private Land

Village Name	Farmer Name:	Farmer Code	Rate Type (Manually/Machinery)	Survey No:	Total Area (Ha.)	Proposed Area (Ha.)	Activity/Model/Plant/Crop Name :	Number of Plants Per Ha	No. of plants	Method of Irrigation (Drip/Ring/Surface)	Source of Irrigation (Canal/Rainfed/Well)	Area as per Type Of Land (Ha.)		Ownership of Land (Community Land/Private Land/Other Land)
												Waste Land	Cultivable	
Naviluru	N A Poovya - s/o Appachgowda	318	Manually	71/*/*	1.56	0.62	Teak, Silver, Hebbevu, Others	100	62	Surface	Rainfed	0	0.62	Private Land
Naviluru	P M Taramani - w/o. P B Manchaya	319	Manually	72/*/*	1.32	0.53	Teak, Silver, Hebbevu, Others	100	53	Surface	Rainfed	0	0.53	Private Land
Naviluru	P M Taramani - w/o. P B Manchaya	320	Manually	73*/1	2.97	1.19	Teak, Silver, Hebbevu, Others	100	119	Surface	Rainfed	0	1.19	Private Land
Naviluru	P M Taramani - w/o. P B Manchaya	321	Manually	74*/1	2.58	1.03	Teak, Silver, Hebbevu, Others	100	103	Surface	Rainfed	0	1.03	Private Land
Naviluru	P M Taramani - w/o. P B Manchaya	322	Manually	75/*/*	1.13	0.45	Teak, Silver, Hebbevu, Others	100	45	Surface	Rainfed	0	0.45	Private Land
Naviluru	Dr *P M Jagadeeshakumar s/o P B Machaiah	323	Manually	76/*/*	2.64	1.05	Teak, Silver, Hebbevu, Others	100	105	Surface	Rainfed	0	1.05	Private Land
Naviluru	Sannamma w/o Late Mayappa	324	Manually	77*/1	0.37	0.15	Teak, Silver, Hebbevu, Others	100	15	Surface	Rainfed	0	0.15	Private Land
Naviluru	Kamakshamma W/O Late C Raju	325	Manually	77*/1	0.54	0.22	Teak, Silver, Hebbevu, Others	100	22	Surface	Rainfed	0	0.22	Private Land
Naviluru	Kalamma W/O Late Siddappa Uruf Siddanayaka	326	Manually	77*/1	0.36	0.14	Teak, Silver, Hebbevu, Others	100	14	Surface	Rainfed	0	0.14	Private Land
Naviluru	C Jayalakshmi - w/o. B Shankar	327	Manually	77*/1	0.54	0.22	Teak, Silver, Hebbevu, Others	100	22	Surface	Rainfed	0	0.22	Private Land
Naviluru	R. Mohan Kumar s/o C. Raju	328	Manually	77*/1	1.08	0.43	Teak, Silver, Hebbevu, Others	100	43	Surface	Rainfed	0	0.43	Private Land
Naviluru	Swami - s/o Eranna	329	Manually	77*/2	0.37	0.15	Teak, Silver, Hebbevu, Others	100	15	Surface	Rainfed	0	0.15	Private Land
Naviluru	Swami - s/o Eranna	330	Manually	78*/1	0.50	0.20	Teak, Silver, Hebbevu, Others	100	20	Surface	Rainfed	0	0.20	Private Land
Naviluru	Sannamma w/o Late Mayappa	331	Manually	78*/2	0.43	0.17	Teak, Silver, Hebbevu, Others	100	17	Surface	Rainfed	0	0.17	Private Land
Naviluru	Kalamma W/O Late Siddappa Uruf Siddanayaka	332	Manually	78*/2	0.99	0.40	Teak, Silver, Hebbevu, Others	100	40	Surface	Rainfed	0	0.40	Private Land
Naviluru	Swami - s/o Eranna	333	Manually	78*/3	0.50	0.20	Teak, Silver, Hebbevu, Others	100	20	Surface	Rainfed	0	0.20	Private Land
Naviluru	Sannamma w/o Late Mayappa	334	Manually	78*/4	0.57	0.23	Teak, Silver, Hebbevu, Others	100	23	Surface	Rainfed	0	0.23	Private Land
Naviluru	Shivanna s/o Late Naganna Uruf Nagappa	335	Manually	79*/1	1.08	0.43	Teak, Silver, Hebbevu, Others	100	43	Surface	Rainfed	0	0.43	Private Land
Naviluru	K Raju s/o Late "Kempachari	336	Manually	79*/2	0.27	0.11	Teak, Silver, Hebbevu, Others	100	11	Surface	Rainfed	0	0.11	Private Land
Naviluru	NK Papegowda s/o Late Kalegowda	337	Manually	79*/3	0.36	0.14	Teak, Silver, Hebbevu, Others	100	14	Surface	Rainfed	0	0.14	Private Land
Naviluru	K Raju s/o Kempachari	338	Manually	79*/4	0.36	0.14	Teak, Silver, Hebbevu, Others	100	14	Surface	Rainfed	0	0.14	Private Land
Naviluru	NK Papegowda s/o Late Kalegowda	339	Manually	79*/5	0.36	0.14	Teak, Silver, Hebbevu, Others	100	14	Surface	Rainfed	0	0.14	Private Land
Naviluru	K Raju s/o Kempachari	340	Manually	79*/6	0.10	0.04	Teak, Silver, Hebbevu, Others	100	4	Surface	Rainfed	0	0.04	Private Land
Naviluru	Doddegowda s/o Kempaiah	341	Manually	8/*/*	1.31	0.52	Teak, Silver, Hebbevu, Others	100	52	Surface	Rainfed	0	0.52	Private Land
Naviluru	Gangamma W/O Ningaraju	342	Manually	80*/1	1.09	0.44	Teak, Silver, Hebbevu, Others	100	44	Surface	Rainfed	0	0.44	Private Land
Naviluru	R Nagaraju s/o Late Rajanna T	343	Manually	80*/2	0.72	0.29	Teak, Silver, Hebbevu, Others	100	29	Surface	Rainfed	0	0.29	Private Land
Naviluru	Nanjegowda s/o Marigowda	344	Manually	81/*/*	0.89	0.36	Teak, Silver, Hebbevu, Others	100	36	Surface	Rainfed	0	0.36	Private Land
Naviluru	Puttamma w/o Late Javaregowda	345	Manually	81/*/*	0.89	0.36	Teak, Silver, Hebbevu, Others	100	36	Surface	Rainfed	0	0.36	Private Land
Naviluru	S B Rukmini w/o T Venkatesha	346	Manually	82*/1	0.77	0.31	Teak, Silver, Hebbevu, Others	100	31	Surface	Rainfed	0	0.31	Private Land

Village Name	Farmer Name:	Farmer Code	Rate Type (Manually/Machinery)	Survey No:	Total Area (Ha.)	Proposed Area (Ha.)	Activity/Model/Plant/Crop Name :	Number of Plants Per Ha	No. of plants	Method of Irrigation (Drip/Ring/Surface)	Source of Irrigation (Canal/Rainfed/Well)	Area as per Type Of Land (Ha.)		Ownership of Land (Community Land/Private Land/Other Land)
												Waste Land	Cultivable	
Naviluru	Jayamma W/O Late Kalegowda	347	Manually	82*/2	0.58	0.23	Teak, Silver, Hebbevu, Others	100	23	Surface	Rainfed	0	0.23	Private Land
Naviluru	Raju - s/o Jawarappa	348	Manually	83*/*/	0.36	0.14	Teak, Silver, Hebbevu, Others	100	14	Surface	Rainfed	0	0.14	Private Land
Naviluru	K. Raju s/o Kempachari	349	Manually	83*/*/	0.36	0.14	Teak, Silver, Hebbevu, Others	100	14	Surface	Rainfed	0	0.14	Private Land
Naviluru	Chowdamma s/o Late Chaudhayya	350	Manually	83*/*/	0.18	0.07	Teak, Silver, Hebbevu, Others	100	7	Surface	Rainfed	0	0.07	Private Land
Naviluru	Chaudamma s/o Late Chowdanayaka	351	Manually	83*/*/	1.01	0.40	Teak, Silver, Hebbevu, Others	100	40	Surface	Rainfed	0	0.40	Private Land
Naviluru	T .Prabhakar - s/o T M Thammayya	352	Manually	84*/1	0.54	0.22	Teak, Silver, Hebbevu, Others	100	22	Surface	Rainfed	0	0.22	Private Land
Naviluru	Shivannegowda - s/o Rangegowda	353	Manually	84*/2	0.36	0.14	Teak, Silver, Hebbevu, Others	100	14	Surface	Rainfed	0	0.14	Private Land
Naviluru	Shivanna - s/o Doddiraiah	354	Manually	84*/2	0.25	0.10	Teak, Silver, Hebbevu, Others	100	10	Surface	Rainfed	0	0.10	Private Land
Naviluru	MAHESHA P s/o K. PUTTACHARI -	355	Manually	84*/3	0.36	0.14	Teak, Silver, Hebbevu, Others	100	14	Surface	Rainfed	0	0.14	Private Land
Naviluru	T .Prabhakar - s/o T M Thammayya	356	Manually	84*/4	0.36	0.14	Teak, Silver, Hebbevu, Others	100	14	Surface	Rainfed	0	0.14	Private Land
Naviluru	Shivanna - s/o Doddiraiah	357	Manually	85*/1	0.47	0.19	Teak, Silver, Hebbevu, Others	100	19	Surface	Rainfed	0	0.19	Private Land
Naviluru	Eranna - s/o Doddiraiah	358	Manually	85*/2	0.36	0.14	Teak, Silver, Hebbevu, Others	100	14	Surface	Rainfed	0	0.14	Private Land
Naviluru	T .Prabhakar - s/o T M Thammayya	359	Manually	85*/3	0.63	0.25	Teak, Silver, Hebbevu, Others	100	25	Surface	Rainfed	0	0.25	Private Land
Naviluru	MAHESHA P s/o K. PUTTACHARI -	360	Manually	85*/4	0.30	0.12	Teak, Silver, Hebbevu, Others	100	12	Surface	Rainfed	0	0.12	Private Land
Naviluru	MAHESHA P s/o K. PUTTACHARI -	361	Manually	85*/5	0.13	0.05	Teak, Silver, Hebbevu, Others	100	5	Surface	Rainfed	0	0.05	Private Land
Naviluru	Mahadevi w/o. K.Puttachari Navilur. -	362	Manually	85*/6	0.31	0.12	Teak, Silver, Hebbevu, Others	100	12	Surface	Rainfed	0	0.12	Private Land
Naviluru	T .Prabhakar - s/o T M Thammayya	363	Manually	85*/7	0.32	0.13	Teak, Silver, Hebbevu, Others	100	13	Surface	Rainfed	0	0.13	Private Land
Naviluru	K Raju - s/o Kempachari	364	Manually	85*/9	0.13	0.05	Teak, Silver, Hebbevu, Others	100	5	Surface	Rainfed	0	0.05	Private Land
Naviluru	Devajamma w/o Channappa	365	Manually	86*/*/	0.18	0.07	Teak, Silver, Hebbevu, Others	100	7	Surface	Rainfed	0	0.07	Private Land
Naviluru	Lakshmagowda - s/o Kalegowda	366	Manually	86*/*/	0.70	0.28	Teak, Silver, Hebbevu, Others	100	28	Surface	Rainfed	0	0.28	Private Land
Naviluru	K Puttachari s/o Late Kempachari	367	Manually	86*/*/	0.70	0.28	Teak, Silver, Hebbevu, Others	100	28	Surface	Rainfed	0	0.28	Private Land
Naviluru	K Puttachari s/o Late Kempachari	368	Manually	86*/*/	0.24	0.10	Teak, Silver, Hebbevu, Others	100	10	Surface	Rainfed	0	0.10	Private Land
Naviluru	K Puttachari s/o Late Kempachari	369	Manually	86*/*/	0.34	0.14	Teak, Silver, Hebbevu, Others	100	14	Surface	Rainfed	0	0.14	Private Land
Naviluru	K. Raju - s/o Kempachari	370	Manually	86*/*/	0.36	0.14	Teak, Silver, Hebbevu, Others	100	14	Surface	Rainfed	0	0.14	Private Land
Naviluru	Rajanayaka s/o Late Salavaiah	371	Manually	86*/*/	0.58	0.23	Teak, Silver, Hebbevu, Others	100	23	Surface	Rainfed	0	0.23	Private Land
Naviluru	Thammegowda - s/o Kullegowda	372	Manually	86*/*/	0.60	0.24	Teak, Silver, Hebbevu, Others	100	24	Surface	Rainfed	0	0.24	Private Land
Naviluru	B Channaraja urs	373	Manually	86*/*/	0.54	0.22	Teak, Silver, Hebbevu, Others	100	22	Surface	Rainfed	0	0.22	Private Land
Naviluru	Jayamma - w/o Jayaramu	374	Manually	87*/1	0.18	0.07	Teak, Silver, Hebbevu, Others	100	7	Surface	Rainfed	0	0.07	Private Land
Naviluru	Thammegowda - s/o Kullegowda	375	Manually	87*/2	0.36	0.14	Teak, Silver, Hebbevu, Others	100	14	Surface	Rainfed	0	0.14	Private Land



Village Name	Farmer Name:	Farmer Code	Rate Type (Manually/Machinery)	Survey No:	Total Area (Ha.)	Proposed Area (Ha.)	Activity/Model/Plant/Crop Name :	Number of Plants Per Ha	No. of plants	Method of Irrigation (Drip/Ring/Surface)	Source of Irrigation (Canal/Rainfed/Well)	Area as per Type Of Land (Ha.)		Ownership of Land (Community Land/Private Land/Other Land)
												Waste Land	Cultivable	
Naviluru	MAHESHA P s/o K. PUTTACHARI -	376	Manually	87*/3	0.30	0.12	Teak, Silver, Hebbevu, Others	100	12	Surface	Rainfed	0	0.12	Private Land
Naviluru	B Channaraja urs	377	Manually	87*/5	0.40	0.16	Teak, Silver, Hebbevu, Others	100	16	Surface	Rainfed	0	0.16	Private Land
Naviluru	Rajanayaka s/o Late Salavaiah	378	Manually	87*/6	0.70	0.28	Teak, Silver, Hebbevu, Others	100	28	Surface	Rainfed	0	0.28	Private Land
Naviluru	Somanna - s/o Manchaiah	379	Manually	87*/7	0.18	0.07	Teak, Silver, Hebbevu, Others	100	7	Surface	Rainfed	0	0.07	Private Land
Naviluru	Shivamma W/O Cheluvanayaka	380	Manually	87*/7	0.36	0.14	Teak, Silver, Hebbevu, Others	100	14	Surface	Rainfed	0	0.14	Private Land
Naviluru	Sharadamma - W/O Changappa	381	Manually	88*/*	0.50	0.20	Teak, Silver, Hebbevu, Others	100	20	Surface	Rainfed	0	0.20	Private Land
Naviluru	Siddalingaiah - s/o Kariyaiah	382	Manually	88*/*	0.72	0.29	Teak, Silver, Hebbevu, Others	100	29	Surface	Rainfed	0	0.29	Private Land
Naviluru	Rajanayaka s/o Late Salavaiah	383	Manually	88*/*	0.72	0.29	Teak, Silver, Hebbevu, Others	100	29	Surface	Rainfed	0	0.29	Private Land
Naviluru	Erappa s/o Late Salavaiah	384	Manually	88*/*	0.36	0.14	Teak, Silver, Hebbevu, Others	100	14	Surface	Rainfed	0	0.14	Private Land
Naviluru	Javarappa s/o Kalaiah	385	Manually	89*/1	0.54	0.22	Teak, Silver, Hebbevu, Others	100	22	Surface	Rainfed	0	0.22	Private Land
Naviluru	Jayalakshmmanni - w/o. A C Maderaje urs	386	Manually	89*/1	1.63	0.65	Teak, Silver, Hebbevu, Others	100	65	Surface	Rainfed	0	0.65	Private Land
Naviluru	Mallesha s/o Late Javarappa	387	Manually	89*/2	0.54	0.22	Teak, Silver, Hebbevu, Others	100	22	Surface	Rainfed	0	0.22	Private Land
Naviluru	Devammaji s/o Late C K Pemmaiah -	388	Manually	9*/*	0.41	0.17	Teak, Silver, Hebbevu, Others	100	17	Surface	Rainfed	0	0.17	Private Land
Naviluru	N. Murthy - s/o T. Nanjappa	389	Manually	90*/1	1.44	0.58	Teak, Silver, Hebbevu, Others	100	58	Surface	Rainfed	0	0.58	Private Land
Naviluru	Jayalakshmmanni - w/o. A C Maderaje urs	390	Manually	90*/1	1.35	0.54	Teak, Silver, Hebbevu, Others	100	54	Surface	Rainfed	0	0.54	Private Land
Naviluru	Akkayamma s/o Jawarappa	391	Manually	90*/2	0.72	0.29	Teak, Silver, Hebbevu, Others	100	29	Surface	Rainfed	0	0.29	Private Land
Naviluru	Sannamma w/o Javarappa	392	Manually	90*/3	0.72	0.29	Teak, Silver, Hebbevu, Others	100	29	Surface	Rainfed	0	0.29	Private Land
Naviluru	Thameegowda - Thammanegowda	393	Manually	91*/1	0.20	0.08	Teak, Silver, Hebbevu, Others	100	8	Surface	Rainfed	0	0.08	Private Land
Naviluru	Shanthamma W/O Late Erannegowda	394	Manually	91*/2	0.22	0.09	Teak, Silver, Hebbevu, Others	100	9	Surface	Rainfed	0	0.09	Private Land
Naviluru	Ramegowda - Thamenegowda	395	Manually	91*/3	0.21	0.08	Teak, Silver, Hebbevu, Others	100	8	Surface	Rainfed	0	0.08	Private Land
Naviluru	Thameegowda - Thammanegowda	396	Manually	92*/1	0.44	0.18	Teak, Silver, Hebbevu, Others	100	18	Surface	Rainfed	0	0.18	Private Land
Naviluru	Ningegowda s/o Thammanegowda	397	Manually	92*/2	0.54	0.22	Teak, Silver, Hebbevu, Others	100	22	Surface	Rainfed	0	0.22	Private Land
Naviluru	Ramegowda s/o Thammanegowda	398	Manually	92*/3	0.36	0.14	Teak, Silver, Hebbevu, Others	100	14	Surface	Rainfed	0	0.14	Private Land
Naviluru	Ramegowda s/o Thammanegowda	399	Manually	92*/5	0.18	0.07	Teak, Silver, Hebbevu, Others	100	7	Surface	Rainfed	0	0.07	Private Land
Naviluru	Shanthamma W/O Late Erannegowda	400	Manually	92*/6	0.22	0.09	Teak, Silver, Hebbevu, Others	100	9	Surface	Rainfed	0	0.09	Private Land
Naviluru	Ramegowda - Thammanegowda	401	Manually	93*/1	0.33	0.13	Teak, Silver, Hebbevu, Others	100	13	Surface	Rainfed	0	0.13	Private Land
Naviluru	Doreswamy s/o Sannegowda	402	Manually	93*/2	0.70	0.28	Teak, Silver, Hebbevu, Others	100	28	Surface	Rainfed	0	0.28	Private Land
Naviluru	Thameegowda - Thammanegowda	403	Manually	93*/3	0.33	0.13	Teak, Silver, Hebbevu, Others	100	13	Surface	Rainfed	0	0.13	Private Land
Naviluru	Kalamma w/o Late Potaiah	404	Manually	94*/*	1.40	0.56	Teak, Silver, Hebbevu, Others	100	56	Surface	Rainfed	0	0.56	Private Land

Village Name	Farmer Name:	Farmer Code	Rate Type (Manually/Machinery)	Survey No:	Total Area (Ha.)	Proposed Area (Ha.)	Activity/Model/Plant/Crop Name :	Number of Plants Per Ha	No. of plants	Method of Irrigation (Drip/Ring/Surface)	Source of Irrigation (Canal/Rainfed/Well)	Area as per Type Of Land (Ha.)		Ownership of Land (Community Land/Private Land/Other Land)
												Waste Land	Cultivable	
Naviluru	COMMAN LAND	405	Manually	95/*/*	0.41	0.17	Teak, Silver, Hebbevu, Others	100	17	Surface	Rainfed	0	0.17	Community Land
Naviluru	S B Rukmini w/o T Venkatesha	406	Manually	96/*/1	0.41	0.16	Teak, Silver, Hebbevu, Others	100	16	Surface	Rainfed	0	0.16	Private Land
Naviluru	Jayamma W/O Late Kalegowda	407	Manually	96/*/2	0.68	0.27	Teak, Silver, Hebbevu, Others	100	27	Surface	Rainfed	0	0.27	Private Land
Naviluru	Mallesha s/o Late Mallaiiah	408	Manually	96/*/3	0.36	0.14	Teak, Silver, Hebbevu, Others	100	14	Surface	Rainfed	0	0.14	Private Land
Naviluru	Puttamma w/o Late Mallaiiah	409	Manually	97/*/*	0.51	0.21	Teak, Silver, Hebbevu, Others	100	21	Surface	Rainfed	0	0.21	Private Land
Naviluru	Puttamma w/o Late Mallaiiah	410	Manually	98/*/1	0.18	0.07	Teak, Silver, Hebbevu, Others	100	7	Surface	Rainfed	0	0.07	Private Land
Naviluru	T K Somashekar s/o Late T P Kuttappa	411	Manually	98/*/4	0.21	0.08	Teak, Silver, Hebbevu, Others	100	8	Surface	Rainfed	0	0.08	Private Land
Naviluru	T K Mahadeva s/o Late K T Kuttappa	412	Manually	98/*/5	0.21	0.08	Teak, Silver, Hebbevu, Others	100	8	Surface	Rainfed	0	0.08	Private Land
Naviluru	Annaiah	413	Manually	99/*/1	0.24	0.10	Teak, Silver, Hebbevu, Others	100	10	Surface	Rainfed	0	0.10	Private Land
Naviluru	Devaraja. - Bin. Late . T.P. Kuttappa	414	Manually	99/*/2	0.17	0.07	Teak, Silver, Hebbevu, Others	100	7	Surface	Rainfed	0	0.07	Private Land
Naviluru	Annaiah	415	Manually	99/*/3	0.32	0.13	Teak, Silver, Hebbevu, Others	100	13	Surface	Rainfed	0	0.13	Private Land
Basavana eni	COMMAN LAND	416	Manually	1/*/*	3.20	1.28	Teak, Silver, Hebbevu, Others	100	128	Surface	Rainfed	0	1.28	Community Land
Basavana eni	COMMAN LAND	417	Manually	1/*/*	3.20	1.28	Teak, Silver, Hebbevu, Others	100	128	Surface	Rainfed	0	1.28	Community Land
Basavana eni	COMMAN LAND	418	Manually	1/*/*	3.20	1.28	Teak, Silver, Hebbevu, Others	100	128	Surface	Rainfed	0	1.28	Community Land
Basavana eni	COMMAN LAND	419	Manually	1/*/*	1.60	0.64	Teak, Silver, Hebbevu, Others	100	64	Surface	Rainfed	0	0.64	Community Land
Basavana eni	COMMAN LAND	420	Manually	1/*/*	1.60	0.64	Teak, Silver, Hebbevu, Others	100	64	Surface	Rainfed	0	0.64	Community Land
Basavana eni	COMMAN LAND	421	Manually	1/*/*	3.20	1.28	Teak, Silver, Hebbevu, Others	100	128	Surface	Rainfed	0	1.28	Community Land
Basavana eni	COMMAN LAND	422	Manually	1/*/*	28.40	11.36	Teak, Silver, Hebbevu, Others	100	1136	Surface	Rainfed	0	11.36	Community Land
Basavana eni	COMMAN LAND	423	Manually	1/*/*	1.60	0.64	Teak, Silver, Hebbevu, Others	100	64	Surface	Rainfed	0	0.64	Community Land
Basavana eni	COMMAN LAND	424	Manually	1/*/*	8.00	3.20	Teak, Silver, Hebbevu, Others	100	320	Surface	Rainfed	0	3.20	Community Land
Basavana eni	COMMAN LAND	425	Manually	1/*/*	1.60	0.64	Teak, Silver, Hebbevu, Others	100	64	Surface	Rainfed	0	0.64	Community Land
Basavana eni	COMMAN LAND	426	Manually	1/*/*	8.20	3.28	Teak, Silver, Hebbevu, Others	100	328	Surface	Rainfed	0	3.28	Community Land
Basavana eni	COMMAN LAND	427	Manually	1/*/*	39.00	15.60	Teak, Silver, Hebbevu, Others	100	1560	Surface	Rainfed	0	15.60	Community Land
Basavana eni	COMMAN LAND	428	Manually	1/*/*	25.40	10.16	Teak, Silver, Hebbevu, Others	100	1016	Surface	Rainfed	0	10.16	Community Land
Basavana eni	COMMAN LAND	429	Manually	1/*/*	44.00	17.60	Teak, Silver, Hebbevu, Others	100	1760	Surface	Rainfed	0	17.60	Community Land
Basavana eni	COMMAN LAND	430	Manually	1/*/*	3.20	1.28	Teak, Silver, Hebbevu, Others	100	128	Surface	Rainfed	0	1.28	Community Land
Basavana eni	COMMAN LAND	431	Manually	1/*/*	9.80	3.92	Teak, Silver, Hebbevu, Others	100	392	Surface	Rainfed	0	3.92	Community Land
Basavana eni	COMMAN LAND	432	Manually	1/*/*	5.60	2.24	Teak, Silver, Hebbevu, Others	100	224	Surface	Rainfed	0	2.24	Community Land
Basavana eni	COMMAN LAND	433	Manually	1/*/*	1.60	0.64	Teak, Silver, Hebbevu, Others	100	64	Surface	Rainfed	0	0.64	Community Land

Village Name	Farmer Name:	Farmer Code	Rate Type (Manually/Machinery)	Survey No:	Total Area (Ha.)	Proposed Area (Ha.)	Activity/Model/Plant/Crop Name :	Number of Plants Per Ha	No. of plants	Method of Irrigation (Drip/Ring/Surface)	Source of Irrigation (Canal/Rainfed/Well)	Area as per Type Of Land (Ha.)		Ownership of Land (Community Land/Private Land/Other Land)
												Waste Land	Cultivable	
Basavana eni	COMMAN LAND	434	Manually	1/*/*	9.00	3.60	Teak, Silver, Hebbevu, Others	100	360	Surface	Rainfed	0	3.60	Community Land
Basavana eni	COMMAN LAND	435	Manually	1/*/*	5.80	2.32	Teak, Silver, Hebbevu, Others	100	232	Surface	Rainfed	0	2.32	Community Land
Basavana eni	COMMAN LAND	436	Manually	1/*/*	1.60	0.64	Teak, Silver, Hebbevu, Others	100	64	Surface	Rainfed	0	0.64	Community Land
Basavana eni	COMMAN LAND	437	Manually	1/*/*	4.80	1.92	Teak, Silver, Hebbevu, Others	100	192	Surface	Rainfed	0	1.92	Community Land
Basavana eni	COMMAN LAND	438	Manually	1/*/*	8.00	3.20	Teak, Silver, Hebbevu, Others	100	320	Surface	Rainfed	0	3.20	Community Land
Basavana eni	COMMAN LAND	439	Manually	1/*/*	8.00	3.20	Teak, Silver, Hebbevu, Others	100	320	Surface	Rainfed	0	3.20	Community Land
Basavana eni	COMMAN LAND	440	Manually	1/*/*	1.60	0.64	Teak, Silver, Hebbevu, Others	100	64	Surface	Rainfed	0	0.64	Community Land
Basavana eni	COMMAN LAND	441	Manually	1/*/*	1.60	0.64	Teak, Silver, Hebbevu, Others	100	64	Surface	Rainfed	0	0.64	Community Land
Basavana eni	COMMAN LAND	442	Manually	1/*/*	0.00	0.00	Teak, Silver, Hebbevu, Others	100	0	Surface	Rainfed	0	0.00	Community Land
Basavana eni	COMMAN LAND	443	Manually	1/*/*	1.60	0.64	Teak, Silver, Hebbevu, Others	100	64	Surface	Rainfed	0	0.64	Community Land
Basavana eni	COMMAN LAND	444	Manually	1/*/*	1.60	0.64	Teak, Silver, Hebbevu, Others	100	64	Surface	Rainfed	0	0.64	Community Land
Basavana eni	COMMAN LAND	445	Manually	1/*/*	1.60	0.64	Teak, Silver, Hebbevu, Others	100	64	Surface	Rainfed	0	0.64	Community Land
Basavana eni	COMMAN LAND	446	Manually	1/*/*	1.60	0.64	Teak, Silver, Hebbevu, Others	100	64	Surface	Rainfed	0	0.64	Community Land
Basavana eni	COMMAN LAND	447	Manually	1/*/*	1.60	0.64	Teak, Silver, Hebbevu, Others	100	64	Surface	Rainfed	0	0.64	Community Land
Basavana eni	COMMAN LAND	448	Manually	1/*/*	6.40	2.56	Teak, Silver, Hebbevu, Others	100	256	Surface	Rainfed	0	2.56	Community Land
Basavana eni	COMMAN LAND	449	Manually	1/*/*	1.60	0.64	Teak, Silver, Hebbevu, Others	100	64	Surface	Rainfed	0	0.64	Community Land
Basavana eni	COMMAN LAND	450	Manually	1/*/*	7.80	3.12	Teak, Silver, Hebbevu, Others	100	312	Surface	Rainfed	0	3.12	Community Land
Basavana eni	COMMAN LAND	451	Manually	1/*/*	28.00	11.20	Teak, Silver, Hebbevu, Others	100	1120	Surface	Rainfed	0	11.20	Community Land
Basavana eni	COMMAN LAND	452	Manually	1/*/*	16.00	6.40	Teak, Silver, Hebbevu, Others	100	640	Surface	Rainfed	0	6.40	Community Land
Basavana eni	COMMAN LAND	453	Manually	1/*/*	16.22	6.49	Teak, Silver, Hebbevu, Others	100	649	Surface	Rainfed	0	6.49	Community Land
Basavana eni	COMMAN LAND	454	Manually	1/*/*	1.60	0.64	Teak, Silver, Hebbevu, Others	100	64	Surface	Rainfed	0	0.64	Community Land
Manchadevanahalli	COMMAN LAND	455	Manually	126/*/*	7.24	2.90	Teak, Silver, Hebbevu, Others	100	290	Surface	Rainfed	0	2.90	Community Land
Manchadevanahalli	COMMAN LAND	456	Manually	126/*/*	1.60	0.64	Teak, Silver, Hebbevu, Others	100	64	Surface	Rainfed	0	0.64	Community Land
Manchadevanahalli	COMMAN LAND	457	Manually	126/*/*	1.60	0.64	Teak, Silver, Hebbevu, Others	100	64	Surface	Rainfed	0	0.64	Community Land
Manchadevanahalli	COMMAN LAND	458	Manually	126/*/*	1.60	0.64	Teak, Silver, Hebbevu, Others	100	64	Surface	Rainfed	0	0.64	Community Land
Manchadevanahalli	COMMAN LAND	459	Manually	126/*/*	1.01	0.40	Teak, Silver, Hebbevu, Others	100	40	Surface	Rainfed	0	0.40	Community Land
Manchadevanahalli	COMMAN LAND	460	Manually	126/*/*	3.20	1.28	Teak, Silver, Hebbevu, Others	100	128	Surface	Rainfed	0	1.28	Community Land
Manchadevanahalli	COMMAN LAND	461	Manually	126/*/*	3.32	1.33	Teak, Silver, Hebbevu, Others	100	133	Surface	Rainfed	0	1.33	Community Land
Manchadevanahalli	COMMAN LAND	462	Manually	126/*/*	2.11	0.84	Teak, Silver, Hebbevu, Others	100	84	Surface	Rainfed	0	0.84	Community Land

Village Name	Farmer Name:	Farmer Code	Rate Type (Manually/Machinery)	Survey No:	Total Area (Ha.)	Proposed Area (Ha.)	Activity/Model/Plant/Crop Name :	Number of Plants Per Ha	No. of plants	Method of Irrigation (Drip/Ring/Surface)	Source of Irrigation (Canal/Rainfed/Well)	Area as per Type Of Land (Ha.)		Ownership of Land (Community Land/Private Land/Other Land)
												Waste Land	Cultivable	
Manchadevanahalli	COMMAN LAND	463	Manually	126/*/*	39.94	15.98	Teak, Silver, Hebbevu, Others	100	1598	Surface	Rainfed	0	15.98	Community Land
Alanahalli	Jayamma s/o Late Subbayya	464	Manually	18/*/*	0.30	0.12	Teak, Silver, Hebbevu, Others	100	12	Surface	Rainfed	0	0.12	Private Land
Alanahalli	Mariahiah - s/o Manchiaiah	465	Manually	18/*/*	0.30	0.12	Teak, Silver, Hebbevu, Others	100	12	Surface	Rainfed	0	0.12	Private Land
Alanahalli	Manchamma - s/o Manchayya	466	Manually	18/*/*	0.20	0.08	Teak, Silver, Hebbevu, Others	100	8	Surface	Rainfed	0	0.08	Private Land
Alanahalli	Renuka Pw/o Manjunath	467	Manually	18/*/*	0.40	0.16	Teak, Silver, Hebbevu, Others	100	16	Surface	Rainfed	0	0.16	Private Land
Alanahalli	Raju - s/o Javarappa	468	Manually	18/*/*	0.14	0.06	Teak, Silver, Hebbevu, Others	100	6	Surface	Rainfed	0	0.06	Private Land
Alanahalli	K. Raja s/o Kullappa	469	Manually	185/*/1	0.30	0.12	Teak, Silver, Hebbevu, Others	100	12	Surface	Rainfed	0	0.12	Private Land
Alanahalli	Chaluvanayaka s/o Late .Ramanayaka	470	Manually	185/*/10	0.01	0.00	Teak, Silver, Hebbevu, Others	100	0	Surface	Rainfed	0	0.00	Private Land
Alanahalli	Venkatesanayaka s/o Late .Ramanayaka	471	Manually	185/*/10	0.02	0.01	Teak, Silver, Hebbevu, Others	100	1	Surface	Rainfed	0	0.01	Private Land
Alanahalli	Krishnanayaka s/o Ramanayaka	472	Manually	185/*/11	0.03	0.01	Teak, Silver, Hebbevu, Others	100	1	Surface	Rainfed	0	0.01	Private Land
Alanahalli	Venkatesanayaka s/o Late .Ramanayaka	473	Manually	185/*/12	0.06	0.02	Teak, Silver, Hebbevu, Others	100	2	Surface	Rainfed	0	0.02	Private Land
Alanahalli	K. Raja s/o Kullappa	474	Manually	185/*/13	0.58	0.23	Teak, Silver, Hebbevu, Others	100	23	Surface	Rainfed	0	0.23	Private Land
Alanahalli	Akkamma - s/o Dalluya	475	Manually	185/*/14	0.30	0.12	Teak, Silver, Hebbevu, Others	100	12	Surface	Rainfed	0	0.12	Private Land
Alanahalli	Renuka Pw/o Manjunath	476	Manually	185/*/14	0.27	0.11	Teak, Silver, Hebbevu, Others	100	11	Surface	Rainfed	0	0.11	Private Land
Alanahalli	Manjunatha s/o Somachari	477	Manually	185/*/2	0.11	0.04	Teak, Silver, Hebbevu, Others	100	4	Surface	Rainfed	0	0.04	Private Land
Alanahalli	Javanayaka s/o Mancharyanayaka	478	Manually	185/*/3	0.05	0.02	Teak, Silver, Hebbevu, Others	100	2	Surface	Rainfed	0	0.02	Private Land
Alanahalli	Akkamma - D / O Dalloyya	479	Manually	185/*/4	0.05	0.02	Teak, Silver, Hebbevu, Others	100	2	Surface	Rainfed	0	0.02	Private Land
Alanahalli	Lakshmamma - w/o Somanna	480	Manually	185/*/5	0.17	0.07	Teak, Silver, Hebbevu, Others	100	7	Surface	Rainfed	0	0.07	Private Land
Alanahalli	Eranna s/o Kalaiah	481	Manually	185/*/6	0.15	0.06	Teak, Silver, Hebbevu, Others	100	6	Surface	Rainfed	0	0.06	Private Land
Alanahalli	Jawarappa s/o Kaliah	482	Manually	185/*/7	0.14	0.06	Teak, Silver, Hebbevu, Others	100	6	Surface	Rainfed	0	0.06	Private Land
Alanahalli	Javanayaka s/o Mancharyanayaka	483	Manually	185/*/8	0.08	0.03	Teak, Silver, Hebbevu, Others	100	3	Surface	Rainfed	0	0.03	Private Land
Alanahalli	Jayamma w/o le Marinayaka	484	Manually	185/*/9	0.02	0.01	Teak, Silver, Hebbevu, Others	100	1	Surface	Rainfed	0	0.01	Private Land
Alanahalli	Javanayaka s/o Mancharyanayaka	485	Manually	186/*/1	0.14	0.06	Teak, Silver, Hebbevu, Others	100	6	Surface	Rainfed	0	0.06	Private Land
Alanahalli	Jawarappa - s/o Manchiaiah	486	Manually	186/*/2	0.44	0.18	Teak, Silver, Hebbevu, Others	100	18	Surface	Rainfed	0	0.18	Private Land
Alanahalli	Mariahiah - s/o Manchiaiah	487	Manually	186/*/3	0.43	0.17	Teak, Silver, Hebbevu, Others	100	17	Surface	Rainfed	0	0.17	Private Land
Alanahalli	Chaluvanayaka - s/o Jawarappa	488	Manually	186/*/4	0.29	0.12	Teak, Silver, Hebbevu, Others	100	12	Surface	Rainfed	0	0.12	Private Land
Alanahalli	Chaluvayya - s/o Manchayya	489	Manually	186/*/5	0.28	0.11	Teak, Silver, Hebbevu, Others	100	11	Surface	Rainfed	0	0.11	Private Land
Alanahalli	Ankamma s/o Dollaiah	490	Manually	186/*/6	0.26	0.10	Teak, Silver, Hebbevu, Others	100	10	Surface	Rainfed	0	0.10	Private Land
Alanahalli	Tamayya s/o Late tamayya	491	Manually	186/*/7	0.13	0.05	Teak, Silver, Hebbevu, Others	100	5	Surface	Rainfed	0	0.05	Private Land

Village Name	Farmer Name:	Farmer Code	Rate Type (Manually/Machinery)	Survey No:	Total Area (Ha.)	Proposed Area (Ha.)	Activity/Model/Plant/Crop Name :	Number of Plants Per Ha	No. of plants	Method of Irrigation (Drip/Ring/Surface)	Source of Irrigation (Canal/Rainfed/Well)	Area as per Type Of Land (Ha.)		Ownership of Land (Community Land/Private Land/Other Land)
												Waste Land	Cultivable	
Alanahalli	Mallesha - s/o Chowdaiah	492	Manually	186/*8	0.13	0.05	Teak, Silver, Hebbevu, Others	100	5	Surface	Rainfed	0	0.05	Private Land
Alanahalli	Hemavati. - w/o . Late . Shekhar	493	Manually	187/*1	0.14	0.06	Teak, Silver, Hebbevu, Others	100	6	Surface	Rainfed	0	0.06	Private Land
Alanahalli	Mariahiah - s/o Manchiaiah	494	Manually	187/*10	0.13	0.05	Teak, Silver, Hebbevu, Others	100	5	Surface	Rainfed	0	0.05	Private Land
Alanahalli	Cheluvayya - s/o Manchayya	495	Manually	187/*11	0.22	0.09	Teak, Silver, Hebbevu, Others	100	9	Surface	Rainfed	0	0.09	Private Land
Alanahalli	Jawarayya - s/o Manchiaiah	496	Manually	187/*12	0.35	0.14	Teak, Silver, Hebbevu, Others	100	14	Surface	Rainfed	0	0.14	Private Land
Alanahalli	Puttayyanayka s/o Late tamayya	497	Manually	187/*13	0.06	0.02	Teak, Silver, Hebbevu, Others	100	2	Surface	Rainfed	0	0.02	Private Land
Alanahalli	Annayya s/o Late tammayya	498	Manually	187/*14	0.02	0.01	Teak, Silver, Hebbevu, Others	100	1	Surface	Rainfed	0	0.01	Private Land
Alanahalli	Bundappanayaka s/o Mancharyanayaka	499	Manually	187/*15	0.03	0.01	Teak, Silver, Hebbevu, Others	100	1	Surface	Rainfed	0	0.01	Private Land
Alanahalli	Jayamma w/o le Marinayaka	500	Manually	187/*16	0.15	0.06	Teak, Silver, Hebbevu, Others	100	6	Surface	Rainfed	0	0.06	Private Land
Alanahalli	Marinayaka s/o Mancharyanayaka	501	Manually	187/*17	0.12	0.05	Teak, Silver, Hebbevu, Others	100	5	Surface	Rainfed	0	0.05	Private Land
Alanahalli	Vijayalakshmiw/o . Jawarappa	502	Manually	187/*18	0.07	0.03	Teak, Silver, Hebbevu, Others	100	3	Surface	Rainfed	0	0.03	Private Land
Alanahalli	Mariahiah - s/o Manchiaiah	503	Manually	187/*19	0.03	0.01	Teak, Silver, Hebbevu, Others	100	1	Surface	Rainfed	0	0.01	Private Land
Alanahalli	Chaluvanayaka - s/o Jawarappa	504	Manually	187/*2	0.14	0.06	Teak, Silver, Hebbevu, Others	100	6	Surface	Rainfed	0	0.06	Private Land
Alanahalli	Jawarappa - s/o Manchiaiah	505	Manually	187/*20	0.11	0.04	Teak, Silver, Hebbevu, Others	100	4	Surface	Rainfed	0	0.04	Private Land
Alanahalli	Chaluvayya - s/o Manchayya	506	Manually	187/*3	0.06	0.02	Teak, Silver, Hebbevu, Others	100	2	Surface	Rainfed	0	0.02	Private Land
Alanahalli	Jawarappa s/o Kaliah	507	Manually	187/*4	0.08	0.03	Teak, Silver, Hebbevu, Others	100	3	Surface	Rainfed	0	0.03	Private Land
Alanahalli	Jayamma w/o le Marinayaka	508	Manually	187/*5	0.08	0.03	Teak, Silver, Hebbevu, Others	100	3	Surface	Rainfed	0	0.03	Private Land
Alanahalli	Javanayaka s/o Mancharyanayaka	509	Manually	187/*6	0.15	0.06	Teak, Silver, Hebbevu, Others	100	6	Surface	Rainfed	0	0.06	Private Land
Alanahalli	Akkamma s/o dollaiyya	510	Manually	187/*7	0.05	0.02	Teak, Silver, Hebbevu, Others	100	2	Surface	Rainfed	0	0.02	Private Land
Alanahalli	This is s/o karayya	511	Manually	187/*8	0.02	0.01	Teak, Silver, Hebbevu, Others	100	1	Surface	Rainfed	0	0.01	Private Land
Alanahalli	Bundappanayaka s/o Late .Basappa U.Thammaiah	512	Manually	187/*9	0.13	0.05	Teak, Silver, Hebbevu, Others	100	5	Surface	Rainfed	0	0.05	Private Land
Alanahalli	Jayamma w/o le Marinayaka	513	Manually	188/*1	0.80	0.32	Teak, Silver, Hebbevu, Others	100	32	Surface	Rainfed	0	0.32	Private Land
Alanahalli	Akkamma - D / O Dalloyya	514	Manually	188/*2	0.70	0.28	Teak, Silver, Hebbevu, Others	100	28	Surface	Rainfed	0	0.28	Private Land
Alanahalli	Akkamma - D / O Dalloyya	515	Manually	188/*3	0.20	0.08	Teak, Silver, Hebbevu, Others	100	8	Surface	Rainfed	0	0.08	Private Land
Alanahalli	Jayamma w/o le Marinayaka	516	Manually	189/*1	0.16	0.06	Teak, Silver, Hebbevu, Others	100	6	Surface	Rainfed	0	0.06	Private Land
Alanahalli	Bundappanayaka s/o Mancharyanayaka	517	Manually	189/*2	0.22	0.09	Teak, Silver, Hebbevu, Others	100	9	Surface	Rainfed	0	0.09	Private Land
Alanahalli	Chaluvanayaka - s/o Jawarappa	518	Manually	189/*3	0.15	0.06	Teak, Silver, Hebbevu, Others	100	6	Surface	Rainfed	0	0.06	Private Land
Alanahalli	K. Raja s/o Kullappa	519	Manually	189/*4	0.17	0.07	Teak, Silver, Hebbevu, Others	100	7	Surface	Rainfed	0	0.07	Private Land
Alanahalli	H. Rajappa s/o Hanumayya	520	Manually	190/**	0.40	0.16	Teak, Silver, Hebbevu, Others	100	16	Surface	Rainfed	0	0.16	Private Land

Village Name	Farmer Name:	Farmer Code	Rate Type (Manually/Machinery)	Survey No:	Total Area (Ha.)	Proposed Area (Ha.)	Activity/Model/Plant/Crop Name :	Number of Plants Per Ha	No. of plants	Method of Irrigation (Drip/Ring/Surface)	Source of Irrigation (Canal/Rainfed/Well)	Area as per Type Of Land (Ha.)		Ownership of Land (Community Land/Private Land/Other Land)
												Waste Land	Cultivable	
Alanahalli	T Rajanna s/o Tammayya	521	Manually	190/*/*	0.14	0.06	Teak, Silver, Hebbevu, Others	100	6	Surface	Rainfed	0	0.06	Private Land
Alanahalli	Eranna s/o Kalaiah	522	Manually	190/*/*	0.45	0.18	Teak, Silver, Hebbevu, Others	100	18	Surface	Rainfed	0	0.18	Private Land
Alanahalli	Jawaramma -	523	Manually	190/*/*	0.30	0.12	Teak, Silver, Hebbevu, Others	100	12	Surface	Rainfed	0	0.12	Private Land
Alanahalli	Manchayya -	524	Manually	190/*/*	0.13	0.05	Teak, Silver, Hebbevu, Others	100	5	Surface	Rainfed	0	0.05	Private Land
Alanahalli	Jawarappa s/o Kaliah	525	Manually	190/*/*	1.20	0.48	Teak, Silver, Hebbevu, Others	100	48	Surface	Rainfed	0	0.48	Private Land
Alanahalli	Prakash s/o Late Annajayya	526	Manually	190/*/*	0.70	0.28	Teak, Silver, Hebbevu, Others	100	28	Surface	Rainfed	0	0.28	Private Land
Alanahalli	Anand Kumar S. . s/o Shivannegowda	527	Manually	190/*/*	0.70	0.28	Teak, Silver, Hebbevu, Others	100	28	Surface	Rainfed	0	0.28	Private Land
Alanahalli	Akkayamma - w/o Jawaregowda	528	Manually	190/*/*	0.40	0.16	Teak, Silver, Hebbevu, Others	100	16	Surface	Rainfed	0	0.16	Private Land
Alanahalli	Thamegowda s/o kullegowda	529	Manually	190/*/*	0.40	0.16	Teak, Silver, Hebbevu, Others	100	16	Surface	Rainfed	0	0.16	Private Land
Alanahalli	Tejaraju N M. s/o Madhagowda	530	Manually	190/*/*	0.13	0.05	Teak, Silver, Hebbevu, Others	100	5	Surface	Rainfed	0	0.05	Private Land
Alanahalli	Javanayanayaka - s/o Devarasayya	531	Manually	190/*/*	0.70	0.28	Teak, Silver, Hebbevu, Others	100	28	Surface	Rainfed	0	0.28	Private Land
Alanahalli	Tamayya s/o Late tamayya	532	Manually	190/*/*	0.60	0.24	Teak, Silver, Hebbevu, Others	100	24	Surface	Rainfed	0	0.24	Private Land
Alanahalli	Lakshmamma w/o Late Devannanayaka	533	Manually	190/*/*	0.70	0.28	Teak, Silver, Hebbevu, Others	100	28	Surface	Rainfed	0	0.28	Private Land
Alanahalli	Nanjaya - s/o Borayya	534	Manually	190/*/*	0.60	0.24	Teak, Silver, Hebbevu, Others	100	24	Surface	Rainfed	0	0.24	Private Land
Alanahalli	Annayya s/o Late tammayya	535	Manually	190/*/*	0.20	0.08	Teak, Silver, Hebbevu, Others	100	8	Surface	Rainfed	0	0.08	Private Land
Alanahalli	Molieriaiah - s/o Jawaraiah	536	Manually	191/*/*	1.00	0.40	Teak, Silver, Hebbevu, Others	100	40	Surface	Rainfed	0	0.40	Private Land
Alanahalli	S. Yogesha - s/o P. Shivanna	537	Manually	192/*/1	0.40	0.16	Teak, Silver, Hebbevu, Others	100	16	Surface	Rainfed	0	0.16	Private Land
Alanahalli	Siddalingaiah - s/o Karyaiah	538	Manually	192/*/2	0.40	0.16	Teak, Silver, Hebbevu, Others	100	16	Surface	Rainfed	0	0.16	Private Land
Alanahalli	Mallesha - s/o Chaudayya	539	Manually	193/*/1	0.80	0.32	Teak, Silver, Hebbevu, Others	100	32	Surface	Rainfed	0	0.32	Private Land
Alanahalli	Jayamma -w/o Swamlappa	540	Manually	193/*/2	1.20	0.48	Teak, Silver, Hebbevu, Others	100	48	Surface	Rainfed	0	0.48	Private Land
Alanahalli	Puttaiahnayaka s/o Late tamayya	541	Manually	193/*/3	0.29	0.12	Teak, Silver, Hebbevu, Others	100	12	Surface	Rainfed	0	0.12	Private Land
Alanahalli	Gowramma - s/o Chowdarya	542	Manually	193/*/4	0.20	0.08	Teak, Silver, Hebbevu, Others	100	8	Surface	Rainfed	0	0.08	Private Land
Alanahalli	Rashmi K w/o Sankaranayaka	543	Manually	196/*/1.	1.40	0.56	Teak, Silver, Hebbevu, Others	100	56	Surface	Rainfed	0	0.56	Private Land
Alanahalli	Chaluvanayaka - s/o Jawarappa	544	Manually	196/*/2	0.50	0.20	Teak, Silver, Hebbevu, Others	100	20	Surface	Rainfed	0	0.20	Private Land
Alanahalli	Pasture -	545	Manually	196/*/2	0.50	0.20	Teak, Silver, Hebbevu, Others	100	20	Surface	Rainfed	0	0.20	Private Land
Alanahalli	Reserved for public cemetery -	546	Manually	197/*/*	1.00	0.40	Teak, Silver, Hebbevu, Others	100	40	Surface	Rainfed	0	0.40	Private Land
Alanahalli	Chakrabomma	547	Manually	197/*/*	1.00	0.40	Teak, Silver, Hebbevu, Others	100	40	Surface	Rainfed	0	0.40	Private Land
Alanahalli	Gangnamma w/o Rajanayaka	548	Manually	198/*/*	0.40	0.16	Teak, Silver, Hebbevu, Others	100	16	Surface	Rainfed	0	0.16	Private Land
Alanahalli	Shivanna. - Late s/o . Siddanayaka	549	Manually	198/*/*	0.40	0.16	Teak, Silver, Hebbevu, Others	100	16	Surface	Rainfed	0	0.16	Private Land

Village Name	Farmer Name:	Farmer Code	Rate Type (Manually/Machinery)	Survey No:	Total Area (Ha.)	Proposed Area (Ha.)	Activity/Model/Plant/Crop Name :	Number of Plants Per Ha	No. of plants	Method of Irrigation (Drip/Ring/Surface)	Source of Irrigation (Canal/Rainfed/Well)	Area as per Type Of Land (Ha.)		Ownership of Land (Community Land/Private Land/Other Land)
												Waste Land	Cultivable	
Alanahalli	Devamma w/o Le Annegowda	550	Manually	199/*/1	0.40	0.16	Teak, Silver, Hebbevu, Others	100	16	Surface	Rainfed	0	0.16	Private Land
Alanahalli	Akkayyammaw/o . K Veeranna	551	Manually	199/*/2	0.24	0.10	Teak, Silver, Hebbevu, Others	100	10	Surface	Rainfed	0	0.10	Private Land
Alanahalli	Kallamma - w/o Rajegowda	552	Manually	199/*/3	0.60	0.24	Teak, Silver, Hebbevu, Others	100	24	Surface	Rainfed	0	0.24	Private Land
Manchadevanahalli	K.S. Devaiah - s/o Somaiah	553	Manually	1/*/1	0.80	0.32	Teak, Silver, Hebbevu, Others	100	32	Surface	Rainfed	0	0.32	Private Land
Manchadevanahalli	Hanumanthegowda -	554	Manually	1/*/2	0.36	0.14	Teak, Silver, Hebbevu, Others	100	14	Surface	Rainfed	0	0.14	Private Land
Manchadevanahalli	Hanumanthegowda - - Land	555	Manually	1/*/3	0.20	0.08	Teak, Silver, Hebbevu, Others	100	8	Surface	Rainfed	0	0.08	Private Land
Manchadevanahalli	Nagesh C.H. s/o Late Huchchagowda. -	556	Manually	1/*/4	0.70	0.28	Teak, Silver, Hebbevu, Others	100	28	Surface	Rainfed	0	0.28	Private Land
Manchadevanahalli	Nagesh C.H. s/o Late Huchchagowda. -	557	Manually	1/*/5	0.56	0.22	Teak, Silver, Hebbevu, Others	100	22	Surface	Rainfed	0	0.22	Private Land
Manchadevanahalli	Govindanayaka s/o Late goldanayaka	558	Manually	100/*/1	0.09	0.04	Teak, Silver, Hebbevu, Others	100	4	Surface	Rainfed	0	0.04	Private Land
Manchadevanahalli	Gowramma w/o Late Sivannanayaka	559	Manually	100/*/2	0.09	0.04	Teak, Silver, Hebbevu, Others	100	4	Surface	Rainfed	0	0.04	Private Land
Manchadevanahalli	M C Swami s/o Late Goldanayaka	560	Manually	100/*/3	0.09	0.04	Teak, Silver, Hebbevu, Others	100	4	Surface	Rainfed	0	0.04	Private Land
Manchadevanahalli	Hanumanthanayaka M c s/o Late Chinnanayaka. -	561	Manually	100/*/4	0.09	0.04	Teak, Silver, Hebbevu, Others	100	4	Surface	Rainfed	0	0.04	Private Land
Manchadevanahalli	Hanumanayaka s/o LateChinnanayaka	562	Manually	100/*/6	0.09	0.04	Teak, Silver, Hebbevu, Others	100	4	Surface	Rainfed	0	0.04	Private Land
Manchadevanahalli	MC Venkatesha s/o Late Goldanayaka	563	Manually	100/*/7	0.09	0.04	Teak, Silver, Hebbevu, Others	100	4	Surface	Rainfed	0	0.04	Private Land
Manchadevanahalli	MH Ganesh s/o Late Halaganayaka	564	Manually	101/*/1	0.14	0.06	Teak, Silver, Hebbevu, Others	100	6	Surface	Rainfed	0	0.06	Private Land
Manchadevanahalli	M.K. Kumara, - s/o.M.C. Krishnappa	565	Manually	101/*/1	0.14	0.06	Teak, Silver, Hebbevu, Others	100	6	Surface	Rainfed	0	0.06	Private Land
Manchadevanahalli	Bhadranayaka	566	Manually	101/*/1	0.15	0.06	Teak, Silver, Hebbevu, Others	100	6	Surface	Rainfed	0	0.06	Private Land
Manchadevanahalli	Muttanayaka	567	Manually	101/*/1	0.14	0.06	Teak, Silver, Hebbevu, Others	100	6	Surface	Rainfed	0	0.06	Private Land
Manchadevanahalli	M.H. Narayana s/o Late Hanumanayaka	568	Manually	101/*/2	0.14	0.06	Teak, Silver, Hebbevu, Others	100	6	Surface	Rainfed	0	0.06	Private Land
Manchadevanahalli	COMMAN LAND	569	Manually	102/*/*	2.12	0.85	Teak, Silver, Hebbevu, Others	100	85	Surface	Rainfed	0	0.85	Community Land
Manchadevanahalli	K.S. Arunakumar -	570	Manually	103/*/1	0.80	0.32	Teak, Silver, Hebbevu, Others	100	32	Surface	Rainfed	0	0.32	Private Land
Manchadevanahalli	KS Harini alias Harinikumari s/o KT Subbaiah. -	571	Manually	103/*/2	2.48	0.99	Teak, Silver, Hebbevu, Others	100	99	Surface	Rainfed	0	0.99	Private Land
Manchadevanahalli	Basavegowda s/o Uregowda	572	Manually	104/*/1	0.80	0.32	Teak, Silver, Hebbevu, Others	100	32	Surface	Rainfed	0	0.32	Private Land
Manchadevanahalli	Prakash s/o Eyregowda	573	Manually	104/*/2	0.50	0.20	Teak, Silver, Hebbevu, Others	100	20	Surface	Rainfed	0	0.20	Private Land
Manchadevanahalli	COMMAN LAND	574	Manually	104/*/3	1.61	0.64	Teak, Silver, Hebbevu, Others	100	64	Surface	Rainfed	0	0.64	Community Land
Manchadevanahalli	Shobha G M s/o G S Monnappa	575	Manually	105/*/1	0.85	0.34	Teak, Silver, Hebbevu, Others	100	34	Surface	Rainfed	0	0.34	Private Land
Manchadevanahalli	G A Ghanawati s/o Late G S Appayya	576	Manually	105/*/2	0.82	0.33	Teak, Silver, Hebbevu, Others	100	33	Surface	Rainfed	0	0.33	Private Land
Manchadevanahalli	Ramesh G R. s/o Late G S Ramappa	577	Manually	105/*/3	0.93	0.37	Teak, Silver, Hebbevu, Others	100	37	Surface	Rainfed	0	0.37	Private Land
Manchadevanahalli	G U Ravikiran s/o Late G S Uttayya	578	Manually	105/*/4	0.94	0.38	Teak, Silver, Hebbevu, Others	100	38	Surface	Rainfed	0	0.38	Private Land

Village Name	Farmer Name:	Farmer Code	Rate Type (Manually/Machinery)	Survey No:	Total Area (Ha.)	Proposed Area (Ha.)	Activity/Model/Plant/Crop Name :	Number of Plants Per Ha	No. of plants	Method of Irrigation (Drip/Ring/Surface)	Source of Irrigation (Canal/Rainfed/Well)	Area as per Type Of Land (Ha.)		Ownership of Land (Community Land/Private Land/Other Land)
												Waste Land	Cultivable	
Manchadevanahalli	G. A. Vishwanatha. - Late s/o. G.S. Appayya	579	Manually	105/*/5	0.11	0.04	Teak, Silver, Hebbevu, Others	100	4	Surface	Rainfed	0	0.04	Private Land
Manchadevanahalli	Shobha G M s/o G S Monnappa	580	Manually	105/*/6	0.09	0.04	Teak, Silver, Hebbevu, Others	100	4	Surface	Rainfed	0	0.04	Private Land
Manchadevanahalli	G. A. Vishwanatha. - Late s/o. G.S. Appayya	581	Manually	106/*/1	0.38	0.15	Teak, Silver, Hebbevu, Others	100	15	Surface	Rainfed	0	0.15	Private Land
Manchadevanahalli	Shobha G M s/o G S Monnappa	582	Manually	106/*/10	0.47	0.19	Teak, Silver, Hebbevu, Others	100	19	Surface	Rainfed	0	0.19	Private Land
Manchadevanahalli	G U Ravikiran s/o Late G S Uttayya	583	Manually	106/*/11	0.13	0.05	Teak, Silver, Hebbevu, Others	100	5	Surface	Rainfed	0	0.05	Private Land
Manchadevanahalli	Shobha G M s/o G S Monnappa	584	Manually	106/*/12	0.13	0.05	Teak, Silver, Hebbevu, Others	100	5	Surface	Rainfed	0	0.05	Private Land
Manchadevanahalli	G A Ghanawati s/o Late G S Appayya	585	Manually	106/*/13	0.06	0.02	Teak, Silver, Hebbevu, Others	100	2	Surface	Rainfed	0	0.02	Private Land
Manchadevanahalli	G A Ghanawati s/o Late G S Appayya	586	Manually	106/*/14	0.06	0.02	Teak, Silver, Hebbevu, Others	100	2	Surface	Rainfed	0	0.02	Private Land
Manchadevanahalli	G U Ravikiran s/o Late G S Uttayya	587	Manually	106/*/15	0.15	0.06	Teak, Silver, Hebbevu, Others	100	6	Surface	Rainfed	0	0.06	Private Land
Manchadevanahalli	G R Suresh s/o Late G S Ramappa	588	Manually	106/*/16	0.06	0.02	Teak, Silver, Hebbevu, Others	100	2	Surface	Rainfed	0	0.02	Private Land
Manchadevanahalli	G R Suresh s/o Late G S Ramappa	589	Manually	106/*/17	0.30	0.12	Teak, Silver, Hebbevu, Others	100	12	Surface	Rainfed	0	0.12	Private Land
Manchadevanahalli	Shobha G M s/o G S Monnappa	590	Manually	106/*/18	0.15	0.06	Teak, Silver, Hebbevu, Others	100	6	Surface	Rainfed	0	0.06	Private Land
Manchadevanahalli	G A Ghanawati s/o Late G S Appayya	591	Manually	106/*/19	0.27	0.11	Teak, Silver, Hebbevu, Others	100	11	Surface	Rainfed	0	0.11	Private Land
Manchadevanahalli	Shobha G M s/o G S Monnappa	592	Manually	106/*/2	0.27	0.11	Teak, Silver, Hebbevu, Others	100	11	Surface	Rainfed	0	0.11	Private Land
Manchadevanahalli	G R Suresh s/o Late G S Ramappa	593	Manually	106/*/20	0.06	0.02	Teak, Silver, Hebbevu, Others	100	2	Surface	Rainfed	0	0.02	Private Land
Manchadevanahalli	Shobha G M s/o G S Monnappa	594	Manually	106/*/21	0.15	0.06	Teak, Silver, Hebbevu, Others	100	6	Surface	Rainfed	0	0.06	Private Land
Manchadevanahalli	G R Suresh s/o Late G S Ramappa	595	Manually	106/*/22	0.12	0.05	Teak, Silver, Hebbevu, Others	100	5	Surface	Rainfed	0	0.05	Private Land
Manchadevanahalli	Ramesh G R. s/o Late G S Ramappa	596	Manually	106/*/3	0.19	0.08	Teak, Silver, Hebbevu, Others	100	8	Surface	Rainfed	0	0.08	Private Land
Manchadevanahalli	G U Ravikiran s/o Late G S Uttayya	597	Manually	106/*/4	0.65	0.26	Teak, Silver, Hebbevu, Others	100	26	Surface	Rainfed	0	0.26	Private Land
Manchadevanahalli	Shobha G M s/o G S Monnappa	598	Manually	106/*/5	0.06	0.02	Teak, Silver, Hebbevu, Others	100	2	Surface	Rainfed	0	0.02	Private Land
Manchadevanahalli	G R Suresh s/o Late G S Ramappa	599	Manually	106/*/6	0.31	0.12	Teak, Silver, Hebbevu, Others	100	12	Surface	Rainfed	0	0.12	Private Land
Manchadevanahalli	G U Kiran Kumar s/o Late G S Uttayya	600	Manually	106/*/7	0.30	0.12	Teak, Silver, Hebbevu, Others	100	12	Surface	Rainfed	0	0.12	Private Land
Manchadevanahalli	G R Suresh s/o Late G S Ramappa	601	Manually	106/*/8	0.19	0.08	Teak, Silver, Hebbevu, Others	100	8	Surface	Rainfed	0	0.08	Private Land
Manchadevanahalli	G A Ghanawati s/o Late G S Appayya	602	Manually	106/*/9	0.46	0.18	Teak, Silver, Hebbevu, Others	100	18	Surface	Rainfed	0	0.18	Private Land
Manchadevanahalli	Javanayaka s/o s/othimmanayaka	603	Manually	107/*/*	2.41	0.96	Teak, Silver, Hebbevu, Others	100	96	Surface	Rainfed	0	0.96	Private Land
Manchadevanahalli	K.S. Saraswati - w/o. K.T. Subbaiah	604	Manually	108/*/*	1.60	0.64	Teak, Silver, Hebbevu, Others	100	64	Surface	Rainfed	0	0.64	Private Land
Manchadevanahalli	K.S. Arunakumar - s/o K.T. Subbaiah	605	Manually	108/*/*	0.73	0.29	Teak, Silver, Hebbevu, Others	100	29	Surface	Rainfed	0	0.29	Private Land
Manchadevanahalli	Girijamma - Konsannaningegowda	606	Manually	109/*/*	0.35	0.14	Teak, Silver, Hebbevu, Others	100	14	Surface	Rainfed	0	0.14	Private Land
Manchadevanahalli	Jawaregowda - s/osanninga Gowda	607	Manually	109/*/*	0.36	0.14	Teak, Silver, Hebbevu, Others	100	14	Surface	Rainfed	0	0.14	Private Land



Village Name	Farmer Name:	Farmer Code	Rate Type (Manually/Machinery)	Survey No:	Total Area (Ha.)	Proposed Area (Ha.)	Activity/Model/Plant/Crop Name :	Number of Plants Per Ha	No. of plants	Method of Irrigation (Drip/Ring/Surface)	Source of Irrigation (Canal/Rainfed/Well)	Area as per Type Of Land (Ha.)		Ownership of Land (Community Land/Private Land/Other Land)
												Waste Land	Cultivable	
Manchadevanahalli	Rangegowda - s/ossannainga Gowda	608	Manually	109/*/*	0.87	0.35	Teak, Silver, Hebbevu, Others	100	35	Surface	Rainfed	0	0.35	Private Land
Manchadevanahalli	K.S. Arunakumar - s/o K.T. Subbaiah	609	Manually	110/*/1	0.11	0.04	Teak, Silver, Hebbevu, Others	100	4	Surface	Rainfed	0	0.04	Private Land
Manchadevanahalli	KS Harini alias Harinikumari s/o KT Subbaiah. -	610	Manually	110/*/2	1.20	0.48	Teak, Silver, Hebbevu, Others	100	48	Surface	Rainfed	0	0.48	Private Land
Manchadevanahalli	Yashodha K.S. s/o KT Subbaiah. -	611	Manually	111/*/*	1.04	0.42	Teak, Silver, Hebbevu, Others	100	42	Surface	Rainfed	0	0.42	Private Land
Manchadevanahalli	K.S. Arunakumar - s/o K.T. Subbaiah	612	Manually	112/*/1	0.80	0.32	Teak, Silver, Hebbevu, Others	100	32	Surface	Rainfed	0	0.32	Private Land
Manchadevanahalli	KS Harini alias Harinikumari s/o KT Subbaiah. -	613	Manually	112/*/2	0.32	0.13	Teak, Silver, Hebbevu, Others	100	13	Surface	Rainfed	0	0.13	Private Land
Manchadevanahalli	Giddegowda - s/o doddegowda	614	Manually	113/*/1	0.93	0.37	Teak, Silver, Hebbevu, Others	100	37	Surface	Rainfed	0	0.37	Private Land
Manchadevanahalli	M. S Ramesh s/o Swamigowda, Manchadevanahalli. -	615	Manually	113/*/2	0.60	0.24	Teak, Silver, Hebbevu, Others	100	24	Surface	Rainfed	0	0.24	Private Land
Manchadevanahalli	Jawamma w/o. Late Sannappa Manchadevanahalli. -	616	Manually	113/*/3	0.33	0.13	Teak, Silver, Hebbevu, Others	100	13	Surface	Rainfed	0	0.13	Private Land
Manchadevanahalli	Devanayaka - s/o chikkanna	617	Manually	114/*/1	1.63	0.65	Teak, Silver, Hebbevu, Others	100	65	Surface	Rainfed	0	0.65	Private Land
Manchadevanahalli	Jayanna.MS s/o Late Chrippappa. -	618	Manually	114/*/2	0.20	0.08	Teak, Silver, Hebbevu, Others	100	8	Surface	Rainfed	0	0.08	Private Land
Manchadevanahalli	COMMAN LAND	619	Manually	115/*/*	1.14	0.46	Teak, Silver, Hebbevu, Others	100	46	Surface	Rainfed	0	0.46	Community Land
Manchadevanahalli	Akkayamma -	620	Manually	116/*/1	1.91	0.76	Teak, Silver, Hebbevu, Others	100	76	Surface	Rainfed	0	0.76	Private Land
Manchadevanahalli	Siddanayaka s/o Late Thimmanayaka	621	Manually	116/*/2	0.20	0.08	Teak, Silver, Hebbevu, Others	100	8	Surface	Rainfed	0	0.08	Private Land
Manchadevanahalli	Swaminayaka. s/o Late Thimmanayaka	622	Manually	116/*/3	0.20	0.08	Teak, Silver, Hebbevu, Others	100	8	Surface	Rainfed	0	0.08	Private Land
Manchadevanahalli	Vithala s/o Late.Thimegowda	623	Manually	117/*/1	0.65	0.26	Teak, Silver, Hebbevu, Others	100	26	Surface	Rainfed	0	0.26	Private Land
Manchadevanahalli	Gayitri s/o Late Muttegowda	624	Manually	117/*/2	1.05	0.42	Teak, Silver, Hebbevu, Others	100	42	Surface	Rainfed	0	0.42	Private Land
Manchadevanahalli	P.T. Swamigowda -	625	Manually	117/*/3	1.05	0.42	Teak, Silver, Hebbevu, Others	100	42	Surface	Rainfed	0	0.42	Private Land
Manchadevanahalli	P.T. Swamigowda -	626	Manually	118/*/1	2.50	1.00	Teak, Silver, Hebbevu, Others	100	100	Surface	Rainfed	0	1.00	Private Land
Manchadevanahalli	Vithala s/o Late.Thimegowda	627	Manually	118/*/1	1.38	0.55	Teak, Silver, Hebbevu, Others	100	55	Surface	Rainfed	0	0.55	Private Land
Manchadevanahalli	Gayitri s/o Late Madegowda	628	Manually	118/*/1	2.87	1.15	Teak, Silver, Hebbevu, Others	100	115	Surface	Rainfed	0	1.15	Private Land
Manchadevanahalli	Hanumamma w/o. Puttaswaminaya Manchadevanahalli.	629	Manually	118/*/2	0.40	0.16	Teak, Silver, Hebbevu, Others	100	16	Surface	Rainfed	0	0.16	Private Land
Manchadevanahalli	P.J. Srinivasa s/o Jawarnayaka	630	Manually	119/*/1	0.86	0.34	Teak, Silver, Hebbevu, Others	100	34	Surface	Rainfed	0	0.34	Private Land
Manchadevanahalli	P.J. Shivanna - s/ojavarnaika	631	Manually	119/*/2	0.86	0.34	Teak, Silver, Hebbevu, Others	100	34	Surface	Rainfed	0	0.34	Private Land
Manchadevanahalli	P.J. Srinivasa s/o Jawarnayaka	632	Manually	120/*/1	0.72	0.29	Teak, Silver, Hebbevu, Others	100	29	Surface	Rainfed	0	0.29	Private Land
Manchadevanahalli	Chandramma w/o. PJ Shivanna	633	Manually	120/*/2	0.72	0.29	Teak, Silver, Hebbevu, Others	100	29	Surface	Rainfed	0	0.29	Private Land
Manchadevanahalli	COMMAN LAND	634	Manually	121/*/1	4.63	1.85	Teak, Silver, Hebbevu, Others	100	185	Surface	Rainfed	0	1.85	Community Land
Manchadevanahalli	Gowamma. w/o. P J Srinivasa	635	Manually	121/*/2	1.51	0.60	Teak, Silver, Hebbevu, Others	100	60	Surface	Rainfed	0	0.60	Private Land
Manchadevanahalli	M.M. Ishwar. - Muttanayaka	636	Manually	121/*/3	3.04	1.22	Teak, Silver, Hebbevu, Others	100	122	Surface	Rainfed	0	1.22	Private Land

Village Name	Farmer Name:	Farmer Code	Rate Type (Manually/Machinery)	Survey No:	Total Area (Ha.)	Proposed Area (Ha.)	Activity/Model/Plant/Crop Name :	Number of Plants Per Ha	No. of plants	Method of Irrigation (Drip/Ring/Surface)	Source of Irrigation (Canal/Rainfed/Well)	Area as per Type Of Land (Ha.)		Ownership of Land (Community Land/Private Land/Other Land)
												Waste Land	Cultivable	
Manchadevanahalli	Gowramma w/o Annaiah nayaka	637	Manually	121/*/4	1.20	0.48	Teak, Silver, Hebbevu, Others	100	48	Surface	Rainfed	0	0.48	Private Land
Manchadevanahalli	B.T. Mahalaxmi -	638	Manually	122/*/1	1.20	0.48	Teak, Silver, Hebbevu, Others	100	48	Surface	Rainfed	0	0.48	Private Land
Manchadevanahalli	MH Narayana s/o Late.Hanumanayak	639	Manually	122/*/2	0.20	0.08	Teak, Silver, Hebbevu, Others	100	8	Surface	Rainfed	0	0.08	Private Land
Manchadevanahalli	Venkatesanayaka s/o Honanayaka. -	640	Manually	122/*/3	0.60	0.24	Teak, Silver, Hebbevu, Others	100	24	Surface	Rainfed	0	0.24	Private Land
Manchadevanahalli	Thimmayya -	641	Manually	122/*/4	0.11	0.04	Teak, Silver, Hebbevu, Others	100	4	Surface	Rainfed	0	0.04	Private Land
Manchadevanahalli	Late Lakshamma w/o. Hanumanayaka	642	Manually	122/*/5	0.60	0.24	Teak, Silver, Hebbevu, Others	100	24	Surface	Rainfed	0	0.24	Private Land
Manchadevanahalli	Late Lakshamma w/o. Hanumanayaka	643	Manually	122/*/6	0.60	0.24	Teak, Silver, Hebbevu, Others	100	24	Surface	Rainfed	0	0.24	Private Land
Manchadevanahalli	Jayamma w/o Javanayaka	644	Manually	122/*/7	1.20	0.48	Teak, Silver, Hebbevu, Others	100	48	Surface	Rainfed	0	0.48	Private Land
Manchadevanahalli	Pemanathan - s/otakamara	645	Manually	123/*/1	2.27	0.91	Teak, Silver, Hebbevu, Others	100	91	Surface	Rainfed	0	0.91	Private Land
Manchadevanahalli	Pemanathan - Takamara	646	Manually	123/*/2	2.27	0.91	Teak, Silver, Hebbevu, Others	100	91	Surface	Rainfed	0	0.91	Private Land
Manchadevanahalli	Sonamiachin - s/omate Paul Dao	647	Manually	124/*/1	0.06	0.02	Teak, Silver, Hebbevu, Others	100	2	Surface	Rainfed	0	0.02	Private Land
Manchadevanahalli	Sonnayachin - s/omate Paul Daw Alienated- - sd	648	Manually	124/*/2	0.03	0.01	Teak, Silver, Hebbevu, Others	100	1	Surface	Rainfed	0	0.01	Private Land
Manchadevanahalli	B.D. Girish s/o Doreswamy	649	Manually	124/*/3	3.75	1.50	Teak, Silver, Hebbevu, Others	100	150	Surface	Rainfed	0	1.50	Private Land
Manchadevanahalli	Pemalanathan - Bun.Late Takamara	650	Manually	125/*/*	3.11	1.24	Teak, Silver, Hebbevu, Others	100	124	Surface	Rainfed	0	1.24	Private Land
Manchadevanahalli	COMMAN LAND	651	Manually	126/*/*	5.60	2.24	Teak, Silver, Hebbevu, Others	100	224	Surface	Rainfed	0	2.24	Community Land
Manchadevanahalli	COMMAN LAND	652	Manually	126/*/*	5.60	2.24	Teak, Silver, Hebbevu, Others	100	224	Surface	Rainfed	0	2.24	Community Land
Manchadevanahalli	COMMAN LAND	653	Manually	126/*/*	1.60	0.64	Teak, Silver, Hebbevu, Others	100	64	Surface	Rainfed	0	0.64	Community Land
Manchadevanahalli	COMMAN LAND	654	Manually	126/*/*	4.60	1.84	Teak, Silver, Hebbevu, Others	100	184	Surface	Rainfed	0	1.84	Community Land
Manchadevanahalli	COMMAN LAND	655	Manually	126/*/*	5.60	2.24	Teak, Silver, Hebbevu, Others	100	224	Surface	Rainfed	0	2.24	Community Land
Manchadevanahalli	COMMAN LAND	656	Manually	126/*/*	2.60	1.04	Teak, Silver, Hebbevu, Others	100	104	Surface	Rainfed	0	1.04	Community Land
Manchadevanahalli	COMMAN LAND	657	Manually	126/*/*	6.40	2.56	Teak, Silver, Hebbevu, Others	100	256	Surface	Rainfed	0	2.56	Community Land
Manchadevanahalli	COMMAN LAND	658	Manually	126/*/*	1.60	0.64	Teak, Silver, Hebbevu, Others	100	64	Surface	Rainfed	0	0.64	Community Land
Manchadevanahalli	COMMAN LAND	659	Manually	126/*/*	1.60	0.64	Teak, Silver, Hebbevu, Others	100	64	Surface	Rainfed	0	0.64	Community Land
Manchadevanahalli	COMMAN LAND	660	Manually	126/*/*	6.12	2.45	Teak, Silver, Hebbevu, Others	100	245	Surface	Rainfed	0	2.45	Community Land
Manchadevanahalli	Pemalanathan s/o Late Takamara	661	Manually	127/*/*	3.14	1.26	Teak, Silver, Hebbevu, Others	100	126	Surface	Rainfed	0	1.26	Private Land
Manchadevanahalli	COMMAN LAND	662	Manually	128/*/*	2.74	1.10	Teak, Silver, Hebbevu, Others	100	110	Surface	Rainfed	0	1.10	Community Land
Manchadevanahalli	COMMAN LAND	663	Manually	129/*/*	3.28	1.31	Teak, Silver, Hebbevu, Others	100	131	Surface	Rainfed	0	1.31	Community Land
Manchadevanahalli	COMMAN LAND	664	Manually	130/*/*	2.39	0.96	Teak, Silver, Hebbevu, Others	100	96	Surface	Rainfed	0	0.96	Community Land
Manchadevanahalli	COMMAN LAND	665	Manually	131/*/*	1.94	0.78	Teak, Silver, Hebbevu, Others	100	78	Surface	Rainfed	0	0.78	Community Land

Village Name	Farmer Name:	Farmer Code	Rate Type (Manually/Machinery)	Survey No:	Total Area (Ha.)	Proposed Area (Ha.)	Activity/Model/Plant/Crop Name :	Number of Plants Per Ha	No. of plants	Method of Irrigation (Drip/Ring/Surface)	Source of Irrigation (Canal/Rainfed/Well)	Area as per Type Of Land (Ha.)		Ownership of Land (Community Land/Private Land/Other Land)
												Waste Land	Cultivable	
Manchadevanahalli	Nawang Jumbo s/o Lob Sung Searing	666	Manually	132/*/*	1.87	0.75	Teak, Silver, Hebbevu, Others	100	75	Surface	Rainfed	0	0.75	Private Land
Manchadevanahalli	Nawang Jumbo s/o Lob Sung Searing	667	Manually	133/*/1	2.54	1.02	Teak, Silver, Hebbevu, Others	100	102	Surface	Rainfed	0	1.02	Private Land
Manchadevanahalli	Namgyal Wangchuk - s/o K.N. WongLate	668	Manually	133/*/2	0.70	0.28	Teak, Silver, Hebbevu, Others	100	28	Surface	Rainfed	0	0.28	Private Land
Manchadevanahalli	Namgyalwang Chuk - s/o K.N. NONGEL	669	Manually	134/*/1	2.52	1.01	Teak, Silver, Hebbevu, Others	100	101	Surface	Rainfed	0	1.01	Private Land
Manchadevanahalli	B.S. Bharat s/o Late. B.B. Sangarajay arus	670	Manually	134/*/2	0.68	0.27	Teak, Silver, Hebbevu, Others	100	27	Surface	Rainfed	0	0.27	Private Land
Manchadevanahalli	N. Viswanathan s/o S. Narayanan- Bho.P.	671	Manually	135/*/1	2.50	1.00	Teak, Silver, Hebbevu, Others	100	100	Surface	Rainfed	0	1.00	Private Land
Manchadevanahalli	B.S. Bharat s/o Late. B.B. Sangarajay arus	672	Manually	135/*/2	1.52	0.61	Teak, Silver, Hebbevu, Others	100	61	Surface	Rainfed	0	0.61	Private Land
Manchadevanahalli	N. Viswanathan s/o S. Narayanan- Bho.P.	673	Manually	136/*/1	0.55	0.22	Teak, Silver, Hebbevu, Others	100	22	Surface	Rainfed	0	0.22	Private Land
Manchadevanahalli	B.S. Bharat s/o Late. B.B. Sangarajay arus	674	Manually	136/*/2	1.59	0.64	Teak, Silver, Hebbevu, Others	100	64	Surface	Rainfed	0	0.64	Private Land
Manchadevanahalli	B.S. Bharat s/o Late. B.B. Sangarajay arus	675	Manually	137/*/*	3.72	1.49	Teak, Silver, Hebbevu, Others	100	149	Surface	Rainfed	0	1.49	Private Land
Manchadevanahalli	M K Dinesh s/o Late M J Kalappa	676	Manually	138/*/1	3.41	1.36	Teak, Silver, Hebbevu, Others	100	136	Surface	Rainfed	0	1.36	Private Land
Manchadevanahalli	M K Dinesh s/o Late M J Kalappa	677	Manually	138/*/2	2.46	0.98	Teak, Silver, Hebbevu, Others	100	98	Surface	Rainfed	0	0.98	Private Land
Manchadevanahalli	N. Viswanathan s/o S. Narayanan-	678	Manually	138/*/3	0.95	0.38	Teak, Silver, Hebbevu, Others	100	38	Surface	Rainfed	0	0.38	Private Land
Manchadevanahalli	M K Dinesh s/o Late M J Kalappa	679	Manually	139/*/1	4.80	1.92	Teak, Silver, Hebbevu, Others	100	192	Surface	Rainfed	0	1.92	Private Land
Manchadevanahalli	M K Dinesh s/o Late M J Kalappa	680	Manually	139/*/2	1.60	0.64	Teak, Silver, Hebbevu, Others	100	64	Surface	Rainfed	0	0.64	Private Land
Manchadevanahalli	Pemalanathan - s/oLatey Takamara	681	Manually	140/*/1	4.94	1.98	Teak, Silver, Hebbevu, Others	100	198	Surface	Rainfed	0	1.98	Private Land
Manchadevanahalli	M.S. Manjula s/o P.J. Shivanna	682	Manually	140/*/2	0.80	0.32	Teak, Silver, Hebbevu, Others	100	32	Surface	Rainfed	0	0.32	Private Land
Manchadevanahalli	M.M. Ishwar s/o Muttunayaka	683	Manually	140/*/3	0.67	0.27	Teak, Silver, Hebbevu, Others	100	27	Surface	Rainfed	0	0.27	Private Land
Manchadevanahalli	S. Siddaraju. - s/o Siddhanayaka	684	Manually	140/*/4	0.80	0.32	Teak, Silver, Hebbevu, Others	100	32	Surface	Rainfed	0	0.32	Private Land
Manchadevanahalli	COMMAN LAND	685	Manually	141/*/*	5.33	2.13	Teak, Silver, Hebbevu, Others	100	213	Surface	Rainfed	0	2.13	Community Land
Manchadevanahalli	COMMAN LAND	686	Manually	141/*/*	0.00	0.00	Teak, Silver, Hebbevu, Others	100	0	Surface	Rainfed	0	0.00	Community Land
Manchadevanahalli	M D Pratap s/o Large Humanity Gowda	687	Manually	142/*/*	4.95	1.98	Teak, Silver, Hebbevu, Others	100	198	Surface	Rainfed	0	1.98	Private Land
Manchadevanahalli	Sunandamma w/o Late M Swamigowda	688	Manually	143/*/1	3.05	1.22	Teak, Silver, Hebbevu, Others	100	122	Surface	Rainfed	0	1.22	Private Land
Manchadevanahalli	N. Viswanathan s/o S. Narayanan- Bho.P.	689	Manually	143/*/2	2.80	1.12	Teak, Silver, Hebbevu, Others	100	112	Surface	Rainfed	0	1.12	Private Land
Manchadevanahalli	N. Vishwanathan s/o S Narayanan- Bho.p.	690	Manually	144/*/*	0.20	0.08	Teak, Silver, Hebbevu, Others	100	8	Surface	Rainfed	0	0.08	Private Land
Manchadevanahalli	Jayammani w/o Late "B B Sangarajaeras	691	Manually	145/*/*	0.20	0.08	Teak, Silver, Hebbevu, Others	100	8	Surface	Rainfed	0	0.08	Private Land
Manchadevanahalli	B S Prabha s/o Late "B B Sangarajaeras	692	Manually	147/*/*	0.30	0.12	Teak, Silver, Hebbevu, Others	100	12	Surface	Rainfed	0	0.12	Private Land
Manchadevanahalli	COMMAN LAND	693	Manually	148/*/*	0.20	0.08	Teak, Silver, Hebbevu, Others	100	8	Surface	Rainfed	0	0.08	Community Land
Manchadevanahalli	COMMAN LAND	694	Manually	151/*/*	0.20	0.08	Teak, Silver, Hebbevu, Others	100	8	Surface	Rainfed	0	0.08	Community Land

Village Name	Farmer Name:	Farmer Code	Rate Type (Manually/Machinery)	Survey No:	Total Area (Ha.)	Proposed Area (Ha.)	Activity/Model/Plant/Crop Name :	Number of Plants Per Ha	No. of plants	Method of Irrigation (Drip/Ring/Surface)	Source of Irrigation (Canal/Rainfed/Well)	Area as per Type Of Land (Ha.)		Ownership of Land (Community Land/Private Land/Other Land)
												Waste Land	Cultivable	
Manchadevanahalli	Tuftendorgeniegi s/o Dawood Dorje	695	Manually	161/*/*	1.80	0.72	Teak, Silver, Hebbevu, Others	100	72	Surface	Rainfed	0	0.72	Private Land
Manchadevanahalli	COMMAN LAND	696	Manually	161/*/*	1.80	0.72	Teak, Silver, Hebbevu, Others	100	72	Surface	Rainfed	0	0.72	Community Land
Manchadevanahalli	Sunandamma w/o Late M Swamigowda	697	Manually	171/*/*	2.03	0.81	Teak, Silver, Hebbevu, Others	100	81	Surface	Rainfed	0	0.81	Private Land
Manchadevanahalli	Sunanda -	698	Manually	172/*/*	1.85	0.74	Teak, Silver, Hebbevu, Others	100	74	Surface	Rainfed	0	0.74	Private Land
Manchadevanahalli	Sunandamma w/o Late M M Swamigowda	699	Manually	173/*/*	1.73	0.69	Teak, Silver, Hebbevu, Others	100	69	Surface	Rainfed	0	0.69	Private Land
Manchadevanahalli	Hanumantegowda s/o Maigouda	700	Manually	174/*/*	2.17	0.87	Teak, Silver, Hebbevu, Others	100	87	Surface	Rainfed	0	0.87	Private Land
Manchadevanahalli	K K Dinesh s/o K G Kariyappa Bylakuppe. -	701	Manually	175/*/*	1.24	0.50	Teak, Silver, Hebbevu, Others	100	50	Surface	Rainfed	0	0.50	Private Land
Manchadevanahalli	K K Dinesh s/o K G Kariyappa Bylakuppe. -	702	Manually	176/*/*	1.26	0.50	Teak, Silver, Hebbevu, Others	100	50	Surface	Rainfed	0	0.50	Private Land
Manchadevanahalli	Beri Mahanoutegowda s/o Mayegowda	703	Manually	177/*/*	1.68	0.67	Teak, Silver, Hebbevu, Others	100	67	Surface	Rainfed	0	0.67	Private Land
Manchadevanahalli	MP Hanumantha s/o Puttaswaminayaka	704	Manually	178/*/*	1.09	0.44	Teak, Silver, Hebbevu, Others	100	44	Surface	Rainfed	0	0.44	Private Land
Manchadevanahalli	Nagesh C.H. s/o Late Huchchagowda. -	705	Manually	178/*/*	1.09	0.44	Teak, Silver, Hebbevu, Others	100	44	Surface	Rainfed	0	0.44	Private Land
Manchadevanahalli	Nagesh CH s/o Late Huchegowda. -	706	Manually	2/*/*	1.60	0.64	Teak, Silver, Hebbevu, Others	100	64	Surface	Rainfed	0	0.64	Private Land
Manchadevanahalli	E. Jawahar s/o C. Eshwaran-Bh.P.	707	Manually	2/*/*	1.58	0.63	Teak, Silver, Hebbevu, Others	100	63	Surface	Rainfed	0	0.63	Private Land
Manchadevanahalli	E. Jawahar s/o C. Eshwaran	708	Manually	2/*/*	0.01	0.00	Teak, Silver, Hebbevu, Others	100	0	Surface	Rainfed	0	0.00	Private Land
Manchadevanahalli	Doddahanumanthegowda s/o Mayegowda	709	Manually	3/*/*	1.31	0.52	Teak, Silver, Hebbevu, Others	100	52	Surface	Rainfed	0	0.52	Private Land
Manchadevanahalli	P.D. YASHODA w/o. UNNIKRISHNAN- Bho.P.	710	Manually	3/*/*	1.20	0.48	Teak, Silver, Hebbevu, Others	100	48	Surface	Rainfed	0	0.48	Private Land
Manchadevanahalli	K M Rajesh s/o A Mallashetti	711	Manually	37/*/*	1.71	0.68	Teak, Silver, Hebbevu, Others	100	68	Surface	Rainfed	0	0.68	Private Land
Manchadevanahalli	Shivanandamma -	712	Manually	39/*/*	0.69	0.28	Teak, Silver, Hebbevu, Others	100	28	Surface	Rainfed	0	0.28	Private Land
Manchadevanahalli	Chandrappa s/o Madhyaya	713	Manually	39/*/*	0.02	0.01	Teak, Silver, Hebbevu, Others	100	1	Surface	Rainfed	0	0.01	Private Land
Manchadevanahalli	Nanjappa -	714	Manually	39/*/*	0.69	0.28	Teak, Silver, Hebbevu, Others	100	28	Surface	Rainfed	0	0.28	Private Land
Manchadevanahalli	Mallu -	715	Manually	39/*/*	0.69	0.28	Teak, Silver, Hebbevu, Others	100	28	Surface	Rainfed	0	0.28	Private Land
Manchadevanahalli	Veerappadevara -	716	Manually	39/*/*	0.30	0.12	Teak, Silver, Hebbevu, Others	100	12	Surface	Rainfed	0	0.12	Private Land
Manchadevanahalli	Sunandamma w/o Late M M Swamigowda	717	Manually	4/*/*	2.13	0.85	Teak, Silver, Hebbevu, Others	100	85	Surface	Rainfed	0	0.85	Private Land
Manchadevanahalli	Shivanandamma - w/o Eranna	718	Manually	40/*/*	0.35	0.14	Teak, Silver, Hebbevu, Others	100	14	Surface	Rainfed	0	0.14	Private Land
Manchadevanahalli	Nanjappa -	719	Manually	40/*/*	0.35	0.14	Teak, Silver, Hebbevu, Others	100	14	Surface	Rainfed	0	0.14	Private Land
Manchadevanahalli	Mallu -	720	Manually	40/*/*	0.34	0.14	Teak, Silver, Hebbevu, Others	100	14	Surface	Rainfed	0	0.14	Private Land
Manchadevanahalli	Mallamma - w/o rudrappa	721	Manually	40/*/*	1.37	0.55	Teak, Silver, Hebbevu, Others	100	55	Surface	Rainfed	0	0.55	Private Land
Manchadevanahalli	Veerappadevara -	722	Manually	40/*/*	0.20	0.08	Teak, Silver, Hebbevu, Others	100	8	Surface	Rainfed	0	0.08	Private Land
Manchadevanahalli	Rashmi K w/o Sankaranayaka	723	Manually	42/*/*	0.65	0.26	Teak, Silver, Hebbevu, Others	100	26	Surface	Rainfed	0	0.26	Private Land

Village Name	Farmer Name:	Farmer Code	Rate Type (Manually/Machinery)	Survey No:	Total Area (Ha.)	Proposed Area (Ha.)	Activity/Model/Plant/Crop Name :	Number of Plants Per Ha	No. of plants	Method of Irrigation (Drip/Ring/Surface)	Source of Irrigation (Canal/Rainfed/Well)	Area as per Type Of Land (Ha.)		Ownership of Land (Community Land/Private Land/Other Land)
												Waste Land	Cultivable	
Manchadevanahalli	Putnamma w/o. w/o Krishna	724	Manually	42*/1	0.66	0.26	Teak, Silver, Hebbevu, Others	100	26	Surface	Rainfed	0	0.26	Private Land
Manchadevanahalli	K. Raju s/o. Late. KulLategowda. -	725	Manually	42*/2	0.65	0.26	Teak, Silver, Hebbevu, Others	100	26	Surface	Rainfed	0	0.26	Private Land
Manchadevanahalli	Bassappa. s/o Late Crippa	726	Manually	42*/3	0.33	0.13	Teak, Silver, Hebbevu, Others	100	13	Surface	Rainfed	0	0.13	Private Land
Manchadevanahalli	S Raju. s/o Latey unLate	727	Manually	42*/4	0.33	0.13	Teak, Silver, Hebbevu, Others	100	13	Surface	Rainfed	0	0.13	Private Land
Manchadevanahalli	Ravi K. s/o k Krishna	728	Manually	43*/1	0.58	0.23	Teak, Silver, Hebbevu, Others	100	23	Surface	Rainfed	0	0.23	Private Land
Manchadevanahalli	Sudesh K. s/o Krishna K	729	Manually	43*/2	0.78	0.31	Teak, Silver, Hebbevu, Others	100	31	Surface	Rainfed	0	0.31	Private Land
Manchadevanahalli	Ravi K. s/o k Krishna	730	Manually	43*/3	0.20	0.08	Teak, Silver, Hebbevu, Others	100	8	Surface	Rainfed	0	0.08	Private Land
Manchadevanahalli	Putnamma w/o. w/o Krishna	731	Manually	44*/1	0.79	0.32	Teak, Silver, Hebbevu, Others	100	32	Surface	Rainfed	0	0.32	Private Land
Manchadevanahalli	Rashmi w/o Sankaranayaka	732	Manually	44*/2	0.25	0.10	Teak, Silver, Hebbevu, Others	100	10	Surface	Rainfed	0	0.10	Private Land
Manchadevanahalli	Puttamma w/o kumara	733	Manually	44*/3	0.79	0.32	Teak, Silver, Hebbevu, Others	100	32	Surface	Rainfed	0	0.32	Private Land
Manchadevanahalli	J. Venkatesha s/o Javaregowda	734	Manually	44*/4	0.54	0.22	Teak, Silver, Hebbevu, Others	100	22	Surface	Rainfed	0	0.22	Private Land
Manchadevanahalli	S. Gurappa. - Late s/o. Poo Chippa	735	Manually	44*/5	0.40	0.16	Teak, Silver, Hebbevu, Others	100	16	Surface	Rainfed	0	0.16	Private Land
Manchadevanahalli	Shivamma. - w/om. Late. Somanna	736	Manually	44*/6	0.39	0.16	Teak, Silver, Hebbevu, Others	100	16	Surface	Rainfed	0	0.16	Private Land
Manchadevanahalli	COMMAN LAND	737	Manually	45*/*	2.13	0.85	Teak, Silver, Hebbevu, Others	100	85	Surface	Rainfed	0	0.85	Community Land
Manchadevanahalli	COMMAN LAND	738	Manually	45*/*	0.00	0.00	Teak, Silver, Hebbevu, Others	100	0	Surface	Rainfed	0	0.00	Community Land
Manchadevanahalli	COMMAN LAND	739	Manually	46*/*	3.07	1.23	Teak, Silver, Hebbevu, Others	100	123	Surface	Rainfed	0	1.23	Community Land
Manchadevanahalli	COMMAN LAND	740	Manually	47*/*	3.84	1.54	Teak, Silver, Hebbevu, Others	100	154	Surface	Rainfed	0	1.54	Community Land
Manchadevanahalli	KulLategowda s/o Urigowda	741	Manually	48*/1	1.90	0.76	Teak, Silver, Hebbevu, Others	100	76	Surface	Rainfed	0	0.76	Private Land
Manchadevanahalli	A M Jayasheela -	742	Manually	48*/2	0.08	0.03	Teak, Silver, Hebbevu, Others	100	3	Surface	Rainfed	0	0.03	Private Land
Manchadevanahalli	Swamigowda s/o Thimmagowda	743	Manually	48*/3	0.80	0.32	Teak, Silver, Hebbevu, Others	100	32	Surface	Rainfed	0	0.32	Private Land
Manchadevanahalli	Prakash s/o Eregowda	744	Manually	48*/5	0.30	0.12	Teak, Silver, Hebbevu, Others	100	12	Surface	Rainfed	0	0.12	Private Land
Manchadevanahalli	kulLategowda s/o Late "Urygowda	745	Manually	49*/*	4.00	1.60	Teak, Silver, Hebbevu, Others	100	160	Surface	Rainfed	0	1.60	Private Land
Manchadevanahalli	Swaminaika - s/o Thimmanayaka	746	Manually	50*/1	0.77	0.31	Teak, Silver, Hebbevu, Others	100	31	Surface	Rainfed	0	0.31	Private Land
Manchadevanahalli	Renuka w/o. Swaminathan. -	747	Manually	50*/2	0.77	0.31	Teak, Silver, Hebbevu, Others	100	31	Surface	Rainfed	0	0.31	Private Land
Manchadevanahalli	ManikanthaMS s/o Siddhanayaka. -	748	Manually	50*/3	0.19	0.08	Teak, Silver, Hebbevu, Others	100	8	Surface	Rainfed	0	0.08	Private Land
Manchadevanahalli	HR Nayana w/o. HN Ravindra. -	749	Manually	50*/4	0.77	0.31	Teak, Silver, Hebbevu, Others	100	31	Surface	Rainfed	0	0.31	Private Land
Manchadevanahalli	Indramma w/o Siddanayaka. -	750	Manually	50*/5	0.77	0.31	Teak, Silver, Hebbevu, Others	100	31	Surface	Rainfed	0	0.31	Private Land
Manchadevanahalli	HR Nayana w/o. HN Ravindra. -	751	Manually	50*/6	0.20	0.08	Teak, Silver, Hebbevu, Others	100	8	Surface	Rainfed	0	0.08	Private Land
Manchadevanahalli	M M Swami Uruf Swaminaya s/o Moodlanayaka	752	Manually	50*/7	0.19	0.08	Teak, Silver, Hebbevu, Others	100	8	Surface	Rainfed	0	0.08	Private Land

Village Name	Farmer Name:	Farmer Code	Rate Type (Manually/Machinery)	Survey No:	Total Area (Ha.)	Proposed Area (Ha.)	Activity/Model/Plant/Crop Name :	Number of Plants Per Ha	No. of plants	Method of Irrigation (Drip/Ring/Surface)	Source of Irrigation (Canal/Rainfed/Well)	Area as per Type Of Land (Ha.)		Ownership of Land (Community Land/Private Land/Other Land)
												Waste Land	Cultivable	
Manchadevanahalli	Basavaraja s/o MoodLateanayaka	753	Manually	50*/8	0.19	0.08	Teak, Silver, Hebbevu, Others	100	8	Surface	Rainfed	0	0.08	Private Land
Manchadevanahalli	COMMAN LAND	754	Manually	51*/*	3.88	1.55	Teak, Silver, Hebbevu, Others	100	155	Surface	Rainfed	0	1.55	Community Land
Manchadevanahalli	COMMAN LAND	755	Manually	52*/*	3.95	1.58	Teak, Silver, Hebbevu, Others	100	158	Surface	Rainfed	0	1.58	Community Land
Manchadevanahalli	COMMAN LAND	756	Manually	53*/*	2.46	0.98	Teak, Silver, Hebbevu, Others	100	98	Surface	Rainfed	0	0.98	Community Land
Manchadevanahalli	COMMAN LAND	757	Manually	54*/*	2.27	0.91	Teak, Silver, Hebbevu, Others	100	91	Surface	Rainfed	0	0.91	Community Land
Manchadevanahalli	A.M.Manjula w/o M.B.Gururajendra Aras	758	Manually	58*/1	1.60	0.64	Teak, Silver, Hebbevu, Others	100	64	Surface	Rainfed	0	0.64	Private Land
Manchadevanahalli	A.M. Jayasheela	759	Manually	58*/2	2.00	0.80	Teak, Silver, Hebbevu, Others	100	80	Surface	Rainfed	0	0.80	Private Land
Manchadevanahalli	Sannanayka s/o Hanumanayaka	760	Manually	59*/1	0.80	0.32	Teak, Silver, Hebbevu, Others	100	32	Surface	Rainfed	0	0.32	Private Land
Manchadevanahalli	Siddanayaka - s/o.Timmanayaka	761	Manually	59*/1	0.43	0.17	Teak, Silver, Hebbevu, Others	100	17	Surface	Rainfed	0	0.17	Private Land
Manchadevanahalli	Swaminaika -	762	Manually	59*/1	0.42	0.17	Teak, Silver, Hebbevu, Others	100	17	Surface	Rainfed	0	0.17	Private Land
Manchadevanahalli	Mutanayaka - s/o.Eranayaka	763	Manually	59*/1	0.80	0.32	Teak, Silver, Hebbevu, Others	100	32	Surface	Rainfed	0	0.32	Private Land
Manchadevanahalli	Akkayamma w/o Late Papanayaka	764	Manually	59*/3	0.80	0.32	Teak, Silver, Hebbevu, Others	100	32	Surface	Rainfed	0	0.32	Private Land
Manchadevanahalli	Rukmini w/o Rajanayaka	765	Manually	60*/1	0.40	0.16	Teak, Silver, Hebbevu, Others	100	16	Surface	Rainfed	0	0.16	Private Land
Manchadevanahalli	M H Ganesha s/o Late Halaganayaka	766	Manually	60*/2	1.15	0.46	Teak, Silver, Hebbevu, Others	100	46	Surface	Rainfed	0	0.46	Private Land
Manchadevanahalli	Hanumantha s/o Swaminayaka. -	767	Manually	60*/3	0.40	0.16	Teak, Silver, Hebbevu, Others	100	16	Surface	Rainfed	0	0.16	Private Land
Manchadevanahalli	H N Ravindra s/o Late Nanjappa. -	768	Manually	63*/1	1.40	0.56	Teak, Silver, Hebbevu, Others	100	56	Surface	Rainfed	0	0.56	Private Land
Manchadevanahalli	A N Veena Aras s/o A S Nanjarajay Aras- Bho.P.	769	Manually	63*/2	1.10	0.44	Teak, Silver, Hebbevu, Others	100	44	Surface	Rainfed	0	0.44	Private Land
Manchadevanahalli	H N Ravindra s/o Late H S Nanjappa. -	770	Manually	64*/2	2.65	1.06	Teak, Silver, Hebbevu, Others	100	106	Surface	Rainfed	0	1.06	Private Land
Manchadevanahalli	HM Umadevi s/o HS Nanjappa. -	771	Manually	65*/1	1.60	0.64	Teak, Silver, Hebbevu, Others	100	64	Surface	Rainfed	0	0.64	Private Land
Manchadevanahalli	Mahadeva s/o Kullappa	772	Manually	65*/2	1.25	0.50	Teak, Silver, Hebbevu, Others	100	50	Surface	Rainfed	0	0.50	Private Land
Manchadevanahalli	HM Umadevi s/o HS Nanjappa. -	773	Manually	65*/3	0.80	0.32	Teak, Silver, Hebbevu, Others	100	32	Surface	Rainfed	0	0.32	Private Land
Manchadevanahalli	Smt Gowramma. w/oM CHENNAJAPPA	774	Manually	66*/1	0.93	0.37	Teak, Silver, Hebbevu, Others	100	37	Surface	Rainfed	0	0.37	Private Land
Manchadevanahalli	Smt Cinnamma. w/o Chinnaswamy	775	Manually	66*/2	0.93	0.37	Teak, Silver, Hebbevu, Others	100	37	Surface	Rainfed	0	0.37	Private Land
Manchadevanahalli	A S NANJARAJAYA ARS s/o Late P P SIDARAJAYA ARS—	776	Manually	67*/1	0.95	0.38	Teak, Silver, Hebbevu, Others	100	38	Surface	Rainfed	0	0.38	Private Land
Manchadevanahalli	A N Nanjundarajerus s/o A S nanjunarajares.w/om	777	Manually	67*/2	1.30	0.52	Teak, Silver, Hebbevu, Others	100	52	Surface	Rainfed	0	0.52	Private Land
Manchadevanahalli	Kullappa s/o Puttappa	778	Manually	67*/3	0.10	0.04	Teak, Silver, Hebbevu, Others	100	4	Surface	Rainfed	0	0.04	Private Land
Manchadevanahalli	Sanna s/o baira	779	Manually	68*/1	1.20	0.48	Teak, Silver, Hebbevu, Others	100	48	Surface	Rainfed	0	0.48	Private Land
Manchadevanahalli	Mrs. A N Veena Aras s/o A S Nanjarajayarus- Bh.P.	780	Manually	68*/2	0.50	0.20	Teak, Silver, Hebbevu, Others	100	20	Surface	Rainfed	0	0.20	Private Land
Manchadevanahalli	A S NANJARAJAYA ARS s/o Late P P SIDARAJAYA ARS—	781	Manually	68*/3	0.81	0.32	Teak, Silver, Hebbevu, Others	100	32	Surface	Rainfed	0	0.32	Private Land

Village Name	Farmer Name:	Farmer Code	Rate Type (Manually/Machinery)	Survey No:	Total Area (Ha.)	Proposed Area (Ha.)	Activity/Model/Plant/ Crop Name :	Number of Plants Per Ha	No. of plants	Method of Irrigation (Drip/Ring/Surface)	Source of Irrigation (Canal/Rainfed/Well)	Area as per Type Of Land (Ha.)		Ownership of Land (Community Land/Private Land/Other Land)
												Waste Land	Cultivable	
Manchadevanahalli	A N Nanjundarajerus s/o A S nanjunarajares.w/om	782	Manually	69*/1	0.09	0.04	Teak, Silver, Hebbevu, Others	100	4	Surface	Rainfed	0	0.04	Private Land
Manchadevanahalli	A S NANJARAJAYA ARS s/o Late P P SIDARAJAYA ARS— DU	783	Manually	69*/2	0.68	0.27	Teak, Silver, Hebbevu, Others	100	27	Surface	Rainfed	0	0.27	Private Land
Manchadevanahalli	A N Nanjundarajerus s/o A S nanjunarajares.w/om	784	Manually	70*/*	0.93	0.37	Teak, Silver, Hebbevu, Others	100	37	Surface	Rainfed	0	0.37	Private Land
Manchadevanahalli	A N Nanjundarajerus s/o A S nanjundarajerus	785	Manually	71*/1	0.93	0.37	Teak, Silver, Hebbevu, Others	100	37	Surface	Rainfed	0	0.37	Private Land
Manchadevanahalli	Kullappa s/o Puttappa	786	Manually	71*/2	0.06	0.02	Teak, Silver, Hebbevu, Others	100	2	Surface	Rainfed	0	0.02	Private Land
Manchadevanahalli	K M Rajesh s/o A Mallashetti	787	Manually	71*/3	0.29	0.12	Teak, Silver, Hebbevu, Others	100	12	Surface	Rainfed	0	0.12	Private Land
Manchadevanahalli	US Jagdish s/o Late Sakaram Survegar Uruf Sakaram	788	Manually	71*/4	0.40	0.16	Teak, Silver, Hebbevu, Others	100	16	Surface	Rainfed	0	0.16	Private Land
Manchadevanahalli	A N Nanjundarajerus s/o A S nanjundarajerus	789	Manually	72*/1	0.66	0.26	Teak, Silver, Hebbevu, Others	100	26	Surface	Rainfed	0	0.26	Private Land
Manchadevanahalli	A S NANJARAJAYA ARS s/o Late M P SIDARAJAYA ARS— DU	790	Manually	72*/2	1.17	0.47	Teak, Silver, Hebbevu, Others	100	47	Surface	Rainfed	0	0.47	Private Land
Manchadevanahalli	A S NANJARAJAYA ARS s/o Late P P SIDARAJAYA ARS— DU	791	Manually	73*/1	0.34	0.14	Teak, Silver, Hebbevu, Others	100	14	Surface	Rainfed	0	0.14	Private Land
Manchadevanahalli	A N Siddarajay Aras s/o A S Najjarajay Aras- Bho.P.	792	Manually	73*/2	0.26	0.10	Teak, Silver, Hebbevu, Others	100	10	Surface	Rainfed	0	0.10	Private Land
Manchadevanahalli	A N Siddarajay Aras s/o A S Najjarajay Aras - Bh.p.	793	Manually	74*/*	0.77	0.31	Teak, Silver, Hebbevu, Others	100	31	Surface	Rainfed	0	0.31	Private Land
Manchadevanahalli	C.V. Uday Kumar. - Late s/o. Wirupakshayya	794	Manually	75*/*	0.79	0.32	Teak, Silver, Hebbevu, Others	100	32	Surface	Rainfed	0	0.32	Private Land
Manchadevanahalli	C.V. Uday Kumar. - Late s/o. Wirupakshayya	795	Manually	76*/*	0.68	0.27	Teak, Silver, Hebbevu, Others	100	27	Surface	Rainfed	0	0.27	Private Land
Manchadevanahalli	A S NANJARAJAYA ARS s/o Late P P SIDARAJAYA ARS— DU	796	Manually	77*/1	0.48	0.19	Teak, Silver, Hebbevu, Others	100	19	Surface	Rainfed	0	0.19	Private Land
Manchadevanahalli	K.B. Chandrasekhar s/o Late. K.B.Basappa- Bho.P.	797	Manually	77*/2	0.40	0.16	Teak, Silver, Hebbevu, Others	100	16	Surface	Rainfed	0	0.16	Private Land
Manchadevanahalli	A N Siddarajay Aras s/o A S Najjarajay Aras - Bh.p.	798	Manually	77*/3	2.05	0.82	Teak, Silver, Hebbevu, Others	100	82	Surface	Rainfed	0	0.82	Private Land
Manchadevanahalli	CV Udai Kumar. - Late s/o. Wirupakshayya	799	Manually	78*/*	3.67	1.47	Teak, Silver, Hebbevu, Others	100	147	Surface	Rainfed	0	1.47	Private Land
Manchadevanahalli	C.V. Uday Kumar. - Late s/o. Wirupakshayya	800	Manually	79*/*	0.87	0.35	Teak, Silver, Hebbevu, Others	100	35	Surface	Rainfed	0	0.35	Private Land
Manchadevanahalli	C.V. Uday Kumar. - Late s/o. Wirupakshayya	801	Manually	80*/*	0.78	0.31	Teak, Silver, Hebbevu, Others	100	31	Surface	Rainfed	0	0.31	Private Land
Manchadevanahalli	Saroja w/o. . D.C. Upendra. -	802	Manually	81*/*	1.00	0.40	Teak, Silver, Hebbevu, Others	100	40	Surface	Rainfed	0	0.40	Private Land
Manchadevanahalli	Saroja w/o. . D.C. Upendra. -	803	Manually	82*/*	0.82	0.33	Teak, Silver, Hebbevu, Others	100	33	Surface	Rainfed	0	0.33	Private Land
Manchadevanahalli	COMMAN LAND	804	Manually	83*/1	1.24	0.50	Teak, Silver, Hebbevu, Others	100	50	Surface	Rainfed	0	0.50	Community Land
Manchadevanahalli	C.V. Uday Kumar. - Late s/o. Wirupakshayya	805	Manually	83*/2	0.68	0.27	Teak, Silver, Hebbevu, Others	100	27	Surface	Rainfed	0	0.27	Private Land
Manchadevanahalli	COMMAN LAND	806	Manually	84*/*	1.96	0.78	Teak, Silver, Hebbevu, Others	100	78	Surface	Rainfed	0	0.78	Community Land
Manchadevanahalli	Thoppenodupa - s/o Premasanang	807	Manually	85*/*	1.60	0.64	Teak, Silver, Hebbevu, Others	100	64	Surface	Rainfed	0	0.64	Private Land
Manchadevanahalli	Lob Sung Darge s/o Late Lama Gepu. -	808	Manually	86*/1	0.80	0.32	Teak, Silver, Hebbevu, Others	100	32	Surface	Rainfed	0	0.32	Private Land
Manchadevanahalli	COMMAN LAND	809	Manually	86*/2	0.81	0.32	Teak, Silver, Hebbevu, Others	100	32	Surface	Rainfed	0	0.32	Community Land
Manchadevanahalli	Gowramma w/o Late.Moodlinayaka	810	Manually	87*/*	1.68	0.67	Teak, Silver, Hebbevu, Others	100	67	Surface	Rainfed	0	0.67	Private Land

Village Name	Farmer Name:	Farmer Code	Rate Type (Manually/Machinery)	Survey No:	Total Area (Ha.)	Proposed Area (Ha.)	Activity/Model/Plant/Crop Name :	Number of Plants Per Ha	No. of plants	Method of Irrigation (Drip/Ring/Surface)	Source of Irrigation (Canal/Rainfed/Well)	Area as per Type Of Land (Ha.)		Ownership of Land (Community Land/Private Land/Other Land)
												Waste Land	Cultivable	
Manchadevanahalli	MC Venkatesh s/o Late. LittLate man	811	Manually	88*/1	1.29	0.52	Teak, Silver, Hebbevu, Others	100	52	Surface	Rainfed	0	0.52	Private Land
Manchadevanahalli	Nawang Jampoo s/o Lob Sung Seering- Bh.P.	812	Manually	88*/2	1.29	0.52	Teak, Silver, Hebbevu, Others	100	52	Surface	Rainfed	0	0.52	Private Land
Manchadevanahalli	Manjula w/o Srinivasa	813	Manually	89*/1	1.20	0.48	Teak, Silver, Hebbevu, Others	100	48	Surface	Rainfed	0	0.48	Private Land
Manchadevanahalli	MC Venkatesh s/o Late.Chikka hanumanayaka	814	Manually	89*/2	0.33	0.13	Teak, Silver, Hebbevu, Others	100	13	Surface	Rainfed	0	0.13	Private Land
Manchadevanahalli	G.K.Ashwat s/o Late G.K.Keshavayasheetti	815	Manually	90*/*	1.70	0.68	Teak, Silver, Hebbevu, Others	100	68	Surface	Rainfed	0	0.68	Private Land
Manchadevanahalli	Manjula w/o Srinivasa	816	Manually	91*/1	1.07	0.43	Teak, Silver, Hebbevu, Others	100	43	Surface	Rainfed	0	0.43	Private Land
Manchadevanahalli	Jayamma w/o Late Krishnanayaka	817	Manually	91*/2	0.66	0.26	Teak, Silver, Hebbevu, Others	100	26	Surface	Rainfed	0	0.26	Private Land
Manchadevanahalli	Devamma w/o hanumanayaka	818	Manually	92*/*	0.94	0.38	Teak, Silver, Hebbevu, Others	100	38	Surface	Rainfed	0	0.38	Private Land
Manchadevanahalli	Jayamma s/o Hanumanayaka	819	Manually	92*/*	0.94	0.38	Teak, Silver, Hebbevu, Others	100	38	Surface	Rainfed	0	0.38	Private Land
Manchadevanahalli	Jawamma w/o BoLategowda	820	Manually	96*/1	0.49	0.20	Teak, Silver, Hebbevu, Others	100	20	Surface	Rainfed	0	0.20	Private Land
Manchadevanahalli	M C Mahesh s/o Late Thamanna. -	821	Manually	96*/2	0.60	0.24	Teak, Silver, Hebbevu, Others	100	24	Surface	Rainfed	0	0.24	Private Land
Manchadevanahalli	COMMAN LAND	822	Manually	96*/3	0.20	0.08	Teak, Silver, Hebbevu, Others	100	8	Surface	Rainfed	0	0.08	Community Land
Manchadevanahalli	Jawamma w/o BoLategowda. -	823	Manually	96*/4	0.10	0.04	Teak, Silver, Hebbevu, Others	100	4	Surface	Rainfed	0	0.04	Private Land
Manchadevanahalli	Gayitri s/o Late Madegowda	824	Manually	97*/1	0.88	0.35	Teak, Silver, Hebbevu, Others	100	35	Surface	Rainfed	0	0.35	Private Land
Manchadevanahalli	D P Vijaya s/o S T Puttaraju	825	Manually	97*/2	0.44	0.18	Teak, Silver, Hebbevu, Others	100	18	Surface	Rainfed	0	0.18	Private Land
Manchadevanahalli	D.S. Kaveri w/o. S.T.Puttaraju-Bo.P.	826	Manually	97*/3	0.20	0.08	Teak, Silver, Hebbevu, Others	100	8	Surface	Rainfed	0	0.08	Private Land
Manchadevanahalli	D.S. Kaveri w/o. S.T. Puttaraju	827	Manually	97*/4	0.24	0.10	Teak, Silver, Hebbevu, Others	100	10	Surface	Rainfed	0	0.10	Private Land
Manchadevanahalli	Hanumanayaka s/o Late is the golden hero	828	Manually	98*/1	0.14	0.06	Teak, Silver, Hebbevu, Others	100	6	Surface	Rainfed	0	0.06	Private Land
Manchadevanahalli	Govindanayaka s/o Late goldanayaka	829	Manually	98*/2	0.13	0.05	Teak, Silver, Hebbevu, Others	100	5	Surface	Rainfed	0	0.05	Private Land
Manchadevanahalli	MC Naganayaka s/o Late goldanayaka	830	Manually	98*/3	0.24	0.10	Teak, Silver, Hebbevu, Others	100	10	Surface	Rainfed	0	0.10	Private Land
Manchadevanahalli	M C Swami s/o Late Goldanayaka	831	Manually	98*/4	0.24	0.10	Teak, Silver, Hebbevu, Others	100	10	Surface	Rainfed	0	0.10	Private Land
Manchadevanahalli	Gowamma w/o Sivannanayaka	832	Manually	98*/5	0.24	0.10	Teak, Silver, Hebbevu, Others	100	10	Surface	Rainfed	0	0.10	Private Land
Manchadevanahalli	Jayamma w/o Bhadranayaka	833	Manually	98*/6	0.24	0.10	Teak, Silver, Hebbevu, Others	100	10	Surface	Rainfed	0	0.10	Private Land
Manchadevanahalli	Hanumanayaka. s/o Late chinanayaka	834	Manually	98*/7	0.11	0.04	Teak, Silver, Hebbevu, Others	100	4	Surface	Rainfed	0	0.04	Private Land
Manchadevanahalli	Hanumanayaka s/o Late chinanayake	835	Manually	98*/8	0.10	0.04	Teak, Silver, Hebbevu, Others	100	4	Surface	Rainfed	0	0.04	Private Land
Manchadevanahalli	MC Venkatesha s/o Late chinanaya	836	Manually	98*/9	0.24	0.10	Teak, Silver, Hebbevu, Others	100	10	Surface	Rainfed	0	0.10	Private Land
Manchadevanahalli	Putnamma - w/oom Kuntegowda	837	Manually	99*/1	0.33	0.13	Teak, Silver, Hebbevu, Others	100	13	Surface	Rainfed	0	0.13	Private Land
Manchadevanahalli	Sannamma w/o Late Cheluwegowda	838	Manually	99*/2	0.95	0.38	Teak, Silver, Hebbevu, Others	100	38	Surface	Rainfed	0	0.38	Private Land
Manchadevanahalli	Puttamma w/oom Kuntegowda	839	Manually	99*/3	0.22	0.09	Teak, Silver, Hebbevu, Others	100	9	Surface	Rainfed	0	0.09	Private Land



Village Name	Farmer Name:	Farmer Code	Rate Type (Manually/Machinery)	Survey No:	Total Area (Ha.)	Proposed Area (Ha.)	Activity/Model/Plant/Crop Name :	Number of Plants Per Ha	No. of plants	Method of Irrigation (Drip/Ring/Surface)	Source of Irrigation (Canal/Rainfed/Well)	Area as per Type Of Land (Ha.)		Ownership of Land (Community Land/Private Land/Other Land)
												Waste Land	Cultivable	
Manchadevanahalli	Puttamma w/o om Kuntegowda	840	Manually	99*/4	0.29	0.12	Teak, Silver, Hebbevu, Others	100	12	Surface	Rainfed	0	0.12	Private Land
Manchadevanahalli	Hanumanyaka s/o Chinnanayaka	841	Manually	99*/5	0.15	0.06	Teak, Silver, Hebbevu, Others	100	6	Surface	Rainfed	0	0.06	Private Land
Manchadevanahalli	Devaki B R w/o Hanumantha M r. -	842	Manually	99*/6	0.13	0.05	Teak, Silver, Hebbevu, Others	100	5	Surface	Rainfed	0	0.05	Private Land
Alanahalli	Huchhamma w/o karigowda	843	Manually	11*/1	0.19	0.08	Teak, Silver, Hebbevu, Others	100	8	Surface	Rainfed	0	0.08	Private Land
Alanahalli	Huchhamma w/o karigowda	844	Manually	11*/10	0.02	0.01	Teak, Silver, Hebbevu, Others	100	1	Surface	Rainfed	0	0.01	Private Land
Alanahalli	Puttamma - w/o Huchegowda	845	Manually	11*/11	0.02	0.01	Teak, Silver, Hebbevu, Others	100	1	Surface	Rainfed	0	0.01	Private Land
Alanahalli	Basavegowda - s/o Kengegowda	846	Manually	11*/12	0.02	0.01	Teak, Silver, Hebbevu, Others	100	1	Surface	Rainfed	0	0.01	Private Land
Alanahalli	Marigowda. s/o Late Huchegowda	847	Manually	11*/13	0.07	0.03	Teak, Silver, Hebbevu, Others	100	3	Surface	Rainfed	0	0.03	Private Land
Alanahalli	Jayamma. w/o Jawaregowda	848	Manually	11*/14	0.07	0.03	Teak, Silver, Hebbevu, Others	100	3	Surface	Rainfed	0	0.03	Private Land
Alanahalli	H M Shobhaw/o. B S Ramachandra- Bhd	849	Manually	11*/2	0.19	0.08	Teak, Silver, Hebbevu, Others	100	8	Surface	Rainfed	0	0.08	Private Land
Alanahalli	Swami. s/o Huchegowda	850	Manually	11*/3	0.08	0.03	Teak, Silver, Hebbevu, Others	100	3	Surface	Rainfed	0	0.03	Private Land
Alanahalli	Basavegowda - s/o Kengegowda	851	Manually	11*/4	0.31	0.12	Teak, Silver, Hebbevu, Others	100	12	Surface	Rainfed	0	0.12	Private Land
Alanahalli	Sharadamma s/o Puttamma	852	Manually	11*/5	0.35	0.14	Teak, Silver, Hebbevu, Others	100	14	Surface	Rainfed	0	0.14	Private Land
Alanahalli	Huchhamma- w/o karigowda	853	Manually	11*/6	0.35	0.14	Teak, Silver, Hebbevu, Others	100	14	Surface	Rainfed	0	0.14	Private Land
Alanahalli	Basavegowda - s/o Kengegowda	854	Manually	11*/7	0.15	0.06	Teak, Silver, Hebbevu, Others	100	6	Surface	Rainfed	0	0.06	Private Land
Alanahalli	Puttamma -w/o om Huchegowda	855	Manually	11*/8	0.12	0.05	Teak, Silver, Hebbevu, Others	100	5	Surface	Rainfed	0	0.05	Private Land
Alanahalli	Huchhamma- w/o karigowda	856	Manually	11*/9	0.12	0.05	Teak, Silver, Hebbevu, Others	100	5	Surface	Rainfed	0	0.05	Private Land
Alanahalli	Huchhamma- w/o karigowda	857	Manually	12*/1	0.79	0.32	Teak, Silver, Hebbevu, Others	100	32	Surface	Rainfed	0	0.32	Private Land
Alanahalli	K Raju s/o Kullegowda	858	Manually	12*/2	0.40	0.16	Teak, Silver, Hebbevu, Others	100	16	Surface	Rainfed	0	0.16	Private Land
Alanahalli	K. Raju s/o Kullegowda	859	Manually	12*/3	0.40	0.16	Teak, Silver, Hebbevu, Others	100	16	Surface	Rainfed	0	0.16	Private Land
Alanahalli	Devamma w/o Le Annegowda	860	Manually	12*/4	0.68	0.27	Teak, Silver, Hebbevu, Others	100	27	Surface	Rainfed	0	0.27	Private Land
Alanahalli	Jayamma. w/o Jawaregowda	861	Manually	13*/1	0.46	0.18	Teak, Silver, Hebbevu, Others	100	18	Surface	Rainfed	0	0.18	Private Land
Alanahalli	Smt Netravati B r. s/o M Raju	862	Manually	13*/2	0.45	0.18	Teak, Silver, Hebbevu, Others	100	18	Surface	Rainfed	0	0.18	Private Land
Alanahalli	Marigowda. s/o Late Huchegowda	863	Manually	13*/3	0.46	0.18	Teak, Silver, Hebbevu, Others	100	18	Surface	Rainfed	0	0.18	Private Land
Alanahalli	S. Raju - Late s/o. Poo Chippa	864	Manually	15*/1	0.12	0.05	Teak, Silver, Hebbevu, Others	100	5	Surface	Rainfed	0	0.05	Private Land
Alanahalli	Basappa s/o Pauti Basappa. -	865	Manually	15*/2	0.89	0.36	Teak, Silver, Hebbevu, Others	100	36	Surface	Rainfed	0	0.36	Private Land
Alanahalli	Shivamma. - w/o. Late. Somanna	866	Manually	15*/3	0.67	0.27	Teak, Silver, Hebbevu, Others	100	27	Surface	Rainfed	0	0.27	Private Land
Alanahalli	Bassappa. - Late s/o. Poo Chippa	867	Manually	15*/4	0.28	0.11	Teak, Silver, Hebbevu, Others	100	11	Surface	Rainfed	0	0.11	Private Land
Alanahalli	S. Gurappa. - Late s/o. Poo Chippa	868	Manually	15*/5	0.27	0.11	Teak, Silver, Hebbevu, Others	100	11	Surface	Rainfed	0	0.11	Private Land

Village Name	Farmer Name:	Farmer Code	Rate Type (Manually/Machinery)	Survey No:	Total Area (Ha.)	Proposed Area (Ha.)	Activity/Model/Plant/ Crop Name :	Number of Plants Per Ha	No. of plants	Method of Irrigation (Drip/Ring/Surface)	Source of Irrigation (Canal/Rainfed/Well)	Area as per Type Of Land (Ha.)		Ownership of Land (Community Land/Private Land/Other Land)
												Waste Land	Cultivable	
Alanahalli	S Raju - s/o Poo.Sannappa	869	Manually	16*/1	0.55	0.22	Teak, Silver, Hebbevu, Others	100	22	Surface	Rainfed	0	0.22	Private Land
Alanahalli	KV Sunny s/o Varghese. -	870	Manually	16*/2	0.44	0.18	Teak, Silver, Hebbevu, Others	100	18	Surface	Rainfed	0	0.18	Private Land
Alanahalli	Devamma w/o Le Annegowda	871	Manually	16*/3	0.33	0.13	Teak, Silver, Hebbevu, Others	100	13	Surface	Rainfed	0	0.13	Private Land
Alanahalli	Ningegowda - s/o Basavegowda	872	Manually	16*/3	0.13	0.05	Teak, Silver, Hebbevu, Others	100	5	Surface	Rainfed	0	0.05	Private Land
Alanahalli	Kallamma - w/o Rajegowda	873	Manually	16*/3	0.13	0.05	Teak, Silver, Hebbevu, Others	100	5	Surface	Rainfed	0	0.05	Private Land
Alanahalli	T.Ramachandran s/o Kunnikannan. -	874	Manually	16*/4	0.21	0.08	Teak, Silver, Hebbevu, Others	100	8	Surface	Rainfed	0	0.08	Private Land
Alanahalli	T.Ramachandran s/o Kunnikannan. -	875	Manually	16*/5	0.21	0.08	Teak, Silver, Hebbevu, Others	100	8	Surface	Rainfed	0	0.08	Private Land
Alanahalli	Gayitri w/o Late Sannappa Uruf Sannappanayak	876	Manually	17*/*	2.33	0.93	Teak, Silver, Hebbevu, Others	100	93	Surface	Rainfed	0	0.93	Private Land
Alanahalli	Jayamma s/o Late Subbaya	877	Manually	18*/*	0.40	0.16	Teak, Silver, Hebbevu, Others	100	16	Surface	Rainfed	0	0.16	Private Land
Alanahalli	Mariahiah - s/o Manchiaiah	878	Manually	18*/*	0.56	0.22	Teak, Silver, Hebbevu, Others	100	22	Surface	Rainfed	0	0.22	Private Land
Alanahalli	Manchamma - s/o Manchayya	879	Manually	18*/*	0.20	0.08	Teak, Silver, Hebbevu, Others	100	8	Surface	Rainfed	0	0.08	Private Land
Alanahalli	Renuka Pw/o Manjunath	880	Manually	18*/*	0.56	0.22	Teak, Silver, Hebbevu, Others	100	22	Surface	Rainfed	0	0.22	Private Land
Alanahalli	Raju - s/o Javarappa	881	Manually	18*/*	0.16	0.06	Teak, Silver, Hebbevu, Others	100	6	Surface	Rainfed	0	0.06	Private Land
Alanahalli	Prakash s/o Late Annajayya	882	Manually	19*/1	0.00	0.00	Teak, Silver, Hebbevu, Others	100	0	Surface	Rainfed	0	0.00	Private Land
Alanahalli	Anand Kumar S. . s/o Shivannegowda	883	Manually	19*/2	0.35	0.14	Teak, Silver, Hebbevu, Others	100	14	Surface	Rainfed	0	0.14	Private Land
Alanahalli	Akkayamma - w/o Jawaregowda	884	Manually	19*/3	0.47	0.19	Teak, Silver, Hebbevu, Others	100	19	Surface	Rainfed	0	0.19	Private Land
Alanahalli	Thamegowda s/o kullegowda	885	Manually	19*/4	0.47	0.19	Teak, Silver, Hebbevu, Others	100	19	Surface	Rainfed	0	0.19	Private Land
Alanahalli	Tejaraju N M. s/o Madhagowda	886	Manually	19*/8	0.20	0.08	Teak, Silver, Hebbevu, Others	100	8	Surface	Rainfed	0	0.08	Private Land
Alanahalli	Kallamma w/o Late Vishakantaiah	887	Manually	22*/2	0.36	0.14	Teak, Silver, Hebbevu, Others	100	14	Surface	Rainfed	0	0.14	Private Land
Alanahalli	Vishakantaiah urf Vishakantanayak Lay Sannappa	888	Manually	22*/3	0.35	0.14	Teak, Silver, Hebbevu, Others	100	14	Surface	Rainfed	0	0.14	Private Land
Alanahalli	Devamma w/o Nanjaya	889	Manually	22*/4	0.36	0.14	Teak, Silver, Hebbevu, Others	100	14	Surface	Rainfed	0	0.14	Private Land
Alanahalli	Devamma w/o Nanjaya	890	Manually	22*/5	0.36	0.14	Teak, Silver, Hebbevu, Others	100	14	Surface	Rainfed	0	0.14	Private Land
Alanahalli	Kullamma w/o Late Kempaya	891	Manually	22*/6	0.36	0.14	Teak, Silver, Hebbevu, Others	100	14	Surface	Rainfed	0	0.14	Private Land
Alanahalli	T nanjappa, - s/o Sannappa	892	Manually	23*/1	0.20	0.08	Teak, Silver, Hebbevu, Others	100	8	Surface	Rainfed	0	0.08	Private Land
Alanahalli	Shivanna - s/o Sannappa	893	Manually	23*/2	0.20	0.08	Teak, Silver, Hebbevu, Others	100	8	Surface	Rainfed	0	0.08	Private Land
Alanahalli	Vishakanta s/o Sannappa	894	Manually	23*/3	0.18	0.07	Teak, Silver, Hebbevu, Others	100	7	Surface	Rainfed	0	0.07	Private Land
Alanahalli	Naganayaka s/o Chowdanayaka. -	895	Manually	23*/4	0.80	0.32	Teak, Silver, Hebbevu, Others	100	32	Surface	Rainfed	0	0.32	Private Land
Alanahalli	Vishakanta s/o Sannappa	896	Manually	23*/5	0.12	0.05	Teak, Silver, Hebbevu, Others	100	5	Surface	Rainfed	0	0.05	Private Land
Alanahalli	T R Srinivasamoorthy. s/o T T Ramakrishna	897	Manually	24*/1	0.36	0.14	Teak, Silver, Hebbevu, Others	100	14	Surface	Rainfed	0	0.14	Private Land

Village Name	Farmer Name:	Farmer Code	Rate Type (Manually/Machinery)	Survey No:	Total Area (Ha.)	Proposed Area (Ha.)	Activity/Model/Plant/Crop Name :	Number of Plants Per Ha	No. of plants	Method of Irrigation (Drip/Ring/Surface)	Source of Irrigation (Canal/Rainfed/Well)	Area as per Type Of Land (Ha.)		Ownership of Land (Community Land/Private Land/Other Land)
												Waste Land	Cultivable	
Alanahalli	K M Sulekhaw/o M M Bashir	898	Manually	24*/2	0.40	0.16	Teak, Silver, Hebbevu, Others	100	16	Surface	Rainfed	0	0.16	Private Land
Alanahalli	Sharada w/o Divakara	899	Manually	24*/3	0.33	0.13	Teak, Silver, Hebbevu, Others	100	13	Surface	Rainfed	0	0.13	Private Land
Alanahalli	ML Suryanarayana s/o Pauti Lakgegowda. -	900	Manually	25*/1	0.22	0.09	Teak, Silver, Hebbevu, Others	100	9	Surface	Rainfed	0	0.09	Private Land
Alanahalli	Kallamma - w/o N Veeranna	901	Manually	25*/2	0.38	0.15	Teak, Silver, Hebbevu, Others	100	15	Surface	Rainfed	0	0.15	Private Land
Alanahalli	T Somanna - s/o Thamegowda	902	Manually	25*/3	0.27	0.11	Teak, Silver, Hebbevu, Others	100	11	Surface	Rainfed	0	0.11	Private Land
Alanahalli	Thamegowda - s/o Ningegowda	903	Manually	25*/4	0.38	0.15	Teak, Silver, Hebbevu, Others	100	15	Surface	Rainfed	0	0.15	Private Land
Alanahalli	Basavaraju s/o Pauti Ayyachari Uruf Veerachari. -	904	Manually	25*/6	0.10	0.04	Teak, Silver, Hebbevu, Others	100	4	Surface	Rainfed	0	0.04	Private Land
Alanahalli	Kallamma - w/o N Veeranna	905	Manually	25*/6	0.21	0.08	Teak, Silver, Hebbevu, Others	100	8	Surface	Rainfed	0	0.08	Private Land
Alanahalli	Annayya s/o Nanjayya	906	Manually	26*/1	0.92	0.37	Teak, Silver, Hebbevu, Others	100	37	Surface	Rainfed	0	0.37	Private Land
Alanahalli	N. Ramesh s/o Nanjayya	907	Manually	26*/2	0.92	0.37	Teak, Silver, Hebbevu, Others	100	37	Surface	Rainfed	0	0.37	Private Land
Alanahalli	Devamma w/o Le Annegowda -	908	Manually	27*/1	0.60	0.24	Teak, Silver, Hebbevu, Others	100	24	Surface	Rainfed	0	0.24	Private Land
Alanahalli	K S Harish s/o Late .K.A Subbaiah	909	Manually	27*/2	1.18	0.47	Teak, Silver, Hebbevu, Others	100	47	Surface	Rainfed	0	0.47	Private Land
Alanahalli	Devamma w/o Nanjaiah	910	Manually	28*/1	0.16	0.06	Teak, Silver, Hebbevu, Others	100	6	Surface	Rainfed	0	0.06	Private Land
Alanahalli	T nanjappa - s/o Thamaiah	911	Manually	28*/2	0.18	0.07	Teak, Silver, Hebbevu, Others	100	7	Surface	Rainfed	0	0.07	Private Land
Alanahalli	Kullamma w/o Late Kempaiah	912	Manually	28*/3	0.13	0.05	Teak, Silver, Hebbevu, Others	100	5	Surface	Rainfed	0	0.05	Private Land
Alanahalli	A Rajanna - s/o Annaiya	913	Manually	28*/4	0.13	0.05	Teak, Silver, Hebbevu, Others	100	5	Surface	Rainfed	0	0.05	Private Land
Alanahalli	Mahadevamma w/o Shivanna	914	Manually	28*/5	0.09	0.04	Teak, Silver, Hebbevu, Others	100	4	Surface	Rainfed	0	0.04	Private Land
Alanahalli	Kallamma w/o Late Vishkantaiah	915	Manually	28*/6	0.24	0.10	Teak, Silver, Hebbevu, Others	100	10	Surface	Rainfed	0	0.10	Private Land
Alanahalli	Nanjamma - w/o ningegowda	916	Manually	28*/7	0.51	0.20	Teak, Silver, Hebbevu, Others	100	20	Surface	Rainfed	0	0.20	Private Land
Alanahalli	Devamma w/o Pauthi Nanjappanayaka. -	917	Manually	28*/8	0.13	0.05	Teak, Silver, Hebbevu, Others	100	5	Surface	Rainfed	0	0.05	Private Land
Alanahalli	Chandregowda - s/o Thamegowda	918	Manually	30*/1	0.81	0.32	Teak, Silver, Hebbevu, Others	100	32	Surface	Rainfed	0	0.32	Private Land
Alanahalli	Huchamma - w/o Bhadregowda	919	Manually	30*/2	0.38	0.15	Teak, Silver, Hebbevu, Others	100	15	Surface	Rainfed	0	0.15	Private Land
Alanahalli	Lakshamma -w/o Ramegowda	920	Manually	30*/3	0.64	0.26	Teak, Silver, Hebbevu, Others	100	26	Surface	Rainfed	0	0.26	Private Land
Alanahalli	Kallamma - w/o N Veeranna	921	Manually	30*/4	0.39	0.16	Teak, Silver, Hebbevu, Others	100	16	Surface	Rainfed	0	0.16	Private Land
Alanahalli	Eranna. s/o Late ningegowda	922	Manually	32*/1	0.25	0.10	Teak, Silver, Hebbevu, Others	100	10	Surface	Rainfed	0	0.10	Private Land
Alanahalli	Chandramma w/o Eeranna	923	Manually	32*/2	0.80	0.32	Teak, Silver, Hebbevu, Others	100	32	Surface	Rainfed	0	0.32	Private Land
Alanahalli	Thammegowda s/o Late ningegowda	924	Manually	32*/3	0.50	0.20	Teak, Silver, Hebbevu, Others	100	20	Surface	Rainfed	0	0.20	Private Land
Alanahalli	Mahadevamma w/o Shivanna	925	Manually	33*/1	0.57	0.23	Teak, Silver, Hebbevu, Others	100	23	Surface	Rainfed	0	0.23	Private Land
Alanahalli	Kallamma w/o Late Vishkantaiah	926	Manually	33*/2	0.93	0.37	Teak, Silver, Hebbevu, Others	100	37	Surface	Rainfed	0	0.37	Private Land

Village Name	Farmer Name:	Farmer Code	Rate Type (Manually/Machinery)	Survey No:	Total Area (Ha.)	Proposed Area (Ha.)	Activity/Model/Plant/Crop Name :	Number of Plants Per Ha	No. of plants	Method of Irrigation (Drip/Ring/Surface)	Source of Irrigation (Canal/Rainfed/Well)	Area as per Type Of Land (Ha.)		Ownership of Land (Community Land/Private Land/Other Land)
												Waste Land	Cultivable	
Alanahalli	Devamma w/o Pauthi Nanjappanayaka. -	927	Manually	33*/3	0.22	0.09	Teak, Silver, Hebbevu, Others	100	9	Surface	Rainfed	0	0.09	Private Land
Alanahalli	Devamma w/o Nanjaya	928	Manually	34*/1	0.88	0.35	Teak, Silver, Hebbevu, Others	100	35	Surface	Rainfed	0	0.35	Private Land
Alanahalli	T nanjappa - s/o tamayya	929	Manually	34*/2	0.72	0.29	Teak, Silver, Hebbevu, Others	100	29	Surface	Rainfed	0	0.29	Private Land
Alanahalli	Kullamma w/o Late Kempaya	930	Manually	34*/3	0.58	0.23	Teak, Silver, Hebbevu, Others	100	23	Surface	Rainfed	0	0.23	Private Land
Alanahalli	A Rajanna - s/o Annaiya	931	Manually	34*/4	0.74	0.30	Teak, Silver, Hebbevu, Others	100	30	Surface	Rainfed	0	0.30	Private Land
Alanahalli	T nanjappa s/o tamayya	932	Manually	34*/5	0.08	0.03	Teak, Silver, Hebbevu, Others	100	3	Surface	Rainfed	0	0.03	Private Land
Alanahalli	Devamma w/o Nanjaya	933	Manually	34*/6	0.08	0.03	Teak, Silver, Hebbevu, Others	100	3	Surface	Rainfed	0	0.03	Private Land
Alanahalli	Annayya s/o Nanjayya	934	Manually	35*/1	0.44	0.18	Teak, Silver, Hebbevu, Others	100	18	Surface	Rainfed	0	0.18	Private Land
Alanahalli	Gangamma w/o Late Thamannegowda	935	Manually	59*/1	0.33	0.13	Teak, Silver, Hebbevu, Others	100	13	Surface	Rainfed	0	0.13	Private Land
Alanahalli	Gangamma w/o Late Thamannegowda	936	Manually	59*/2	0.20	0.08	Teak, Silver, Hebbevu, Others	100	8	Surface	Rainfed	0	0.08	Private Land
Alanahalli	Annegowda -	937	Manually	59*/3	0.33	0.13	Teak, Silver, Hebbevu, Others	100	13	Surface	Rainfed	0	0.13	Private Land
Alanahalli	Shivannegowda s/o Urygowda	938	Manually	59*/4	0.20	0.08	Teak, Silver, Hebbevu, Others	100	8	Surface	Rainfed	0	0.08	Private Land
Alanahalli	Sampta Charya s/o Mallesomachar	939	Manually	59*/5	1.19	0.48	Teak, Silver, Hebbevu, Others	100	48	Surface	Rainfed	0	0.48	Private Land
Alanahalli	Lay Kallamma w/o . N. Veeranna	940	Manually	60*/1	0.45	0.18	Teak, Silver, Hebbevu, Others	100	18	Surface	Rainfed	0	0.18	Private Land
Alanahalli	Thamegowda - s/o Bhadregowda	941	Manually	60*/2	0.41	0.16	Teak, Silver, Hebbevu, Others	100	16	Surface	Rainfed	0	0.16	Private Land
Alanahalli	S. Rangaswamy s/o B.Sannegowda	942	Manually	60*/3	0.62	0.25	Teak, Silver, Hebbevu, Others	100	25	Surface	Rainfed	0	0.25	Private Land
Alanahalli	Thamegowda - s/o Bhadregowda	943	Manually	60*/4	0.21	0.08	Teak, Silver, Hebbevu, Others	100	8	Surface	Rainfed	0	0.08	Private Land
Alanahalli	S. Rangaswamy s/o B.Sannegowda	944	Manually	60*/5	0.16	0.06	Teak, Silver, Hebbevu, Others	100	6	Surface	Rainfed	0	0.06	Private Land
Alanahalli	Huchhamma - w/o Bhadregowda	945	Manually	62*/1	0.40	0.16	Teak, Silver, Hebbevu, Others	100	16	Surface	Rainfed	0	0.16	Private Land
Alanahalli	Huchhamma - w/o Bhadregowda	946	Manually	62*/2	0.40	0.16	Teak, Silver, Hebbevu, Others	100	16	Surface	Rainfed	0	0.16	Private Land
Alanahalli	Huchhamma - w/o Bhadregowda	947	Manually	62*/3	0.37	0.15	Teak, Silver, Hebbevu, Others	100	15	Surface	Rainfed	0	0.15	Private Land
Alanahalli	Kallamma - w/o N Veeranna	948	Manually	62*/4	0.52	0.21	Teak, Silver, Hebbevu, Others	100	21	Surface	Rainfed	0	0.21	Private Land
Alanahalli	N Veeranna - s/o Ningegowda	949	Manually	62*/5	0.12	0.05	Teak, Silver, Hebbevu, Others	100	5	Surface	Rainfed	0	0.05	Private Land
Alanahalli	Kallamma w/o . N. Veeranna	950	Manually	62*/6	0.23	0.09	Teak, Silver, Hebbevu, Others	100	9	Surface	Rainfed	0	0.09	Private Land
Alanahalli	Veeranna - s/o Thamegowda	951	Manually	62*/7	0.45	0.18	Teak, Silver, Hebbevu, Others	100	18	Surface	Rainfed	0	0.18	Private Land
Alanahalli	Rukmini. - w/o . R.Babanna	952	Manually	62*/8	0.82	0.33	Teak, Silver, Hebbevu, Others	100	33	Surface	Rainfed	0	0.33	Private Land
Alanahalli	Veeranna - s/o Thamegowda	953	Manually	63*/1	0.59	0.24	Teak, Silver, Hebbevu, Others	100	24	Surface	Rainfed	0	0.24	Private Land
Alanahalli	Veeranna - s/o Thamegowda	954	Manually	63*/2	0.15	0.06	Teak, Silver, Hebbevu, Others	100	6	Surface	Rainfed	0	0.06	Private Land
Alanahalli	T Somanna - s/o Thamegowda	955	Manually	63*/3	0.60	0.24	Teak, Silver, Hebbevu, Others	100	24	Surface	Rainfed	0	0.24	Private Land

Village Name	Farmer Name:	Farmer Code	Rate Type (Manually/Machinery)	Survey No:	Total Area (Ha.)	Proposed Area (Ha.)	Activity/Model/Plant/Crop Name :	Number of Plants Per Ha	No. of plants	Method of Irrigation (Drip/Ring/Surface)	Source of Irrigation (Canal/Rainfed/Well)	Area as per Type Of Land (Ha.)		Ownership of Land (Community Land/Private Land/Other Land)
												Waste Land	Cultivable	
Alanahalli	T Somanna - s/o Thamegowda	956	Manually	63*/4	0.29	0.12	Teak, Silver, Hebbevu, Others	100	12	Surface	Rainfed	0	0.12	Private Land
Alanahalli	Veeranna - s/o Thamegowda	957	Manually	64*/1	0.69	0.28	Teak, Silver, Hebbevu, Others	100	28	Surface	Rainfed	0	0.28	Private Land
Alanahalli	Rangashetti. - Late s/o . Jawarashetti	958	Manually	64*/2	0.65	0.26	Teak, Silver, Hebbevu, Others	100	26	Surface	Rainfed	0	0.26	Private Land
Alanahalli	Rukmini. - w/o . R.Babanna	959	Manually	64*/3	0.40	0.16	Teak, Silver, Hebbevu, Others	100	16	Surface	Rainfed	0	0.16	Private Land
Alanahalli	Huchhamma - w/o Bhadregowda	960	Manually	64*/4	0.31	0.12	Teak, Silver, Hebbevu, Others	100	12	Surface	Rainfed	0	0.12	Private Land
Alanahalli	Doddegowda - s/o Paralegowda	961	Manually	65*/1	0.43	0.17	Teak, Silver, Hebbevu, Others	100	17	Surface	Rainfed	0	0.17	Private Land
Alanahalli	Basavegowda - s/o Paralegowda	962	Manually	65*/1	0.40	0.16	Teak, Silver, Hebbevu, Others	100	16	Surface	Rainfed	0	0.16	Private Land
Alanahalli	Kapaneegowda s/o Annegowda	963	Manually	65*/1	0.40	0.16	Teak, Silver, Hebbevu, Others	100	16	Surface	Rainfed	0	0.16	Private Land
Alanahalli	Jayaraja s/o Ramachandrachari	964	Manually	65*/1	0.40	0.16	Teak, Silver, Hebbevu, Others	100	16	Surface	Rainfed	0	0.16	Private Land
Alanahalli	Annegowda -	965	Manually	65*/2	0.12	0.05	Teak, Silver, Hebbevu, Others	100	5	Surface	Rainfed	0	0.05	Private Land
Alanahalli	Gangamma w/o Late Thamannegowda	966	Manually	65*/2	0.12	0.05	Teak, Silver, Hebbevu, Others	100	5	Surface	Rainfed	0	0.05	Private Land
Alanahalli	Tammayya - s/o Annaiya	967	Manually	66*/*	1.20	0.48	Teak, Silver, Hebbevu, Others	100	48	Surface	Rainfed	0	0.48	Private Land
Alanahalli	B.G. Thimmayya - s/o Pa. Mariappa	968	Manually	66*/*	1.30	0.52	Teak, Silver, Hebbevu, Others	100	52	Surface	Rainfed	0	0.52	Private Land
Alanahalli	B G Tammyya - s/o P. Mariappa	969	Manually	66*/*	1.30	0.52	Teak, Silver, Hebbevu, Others	100	52	Surface	Rainfed	0	0.52	Private Land
Alanahalli	Pannanachary s/o Late "putannayyachari	970	Manually	66*/*	0.24	0.10	Teak, Silver, Hebbevu, Others	100	10	Surface	Rainfed	0	0.10	Private Land
Alanahalli	Somannayaka s/o R Eranna	971	Manually	66*/*	0.56	0.22	Teak, Silver, Hebbevu, Others	100	22	Surface	Rainfed	0	0.22	Private Land
Alanahalli	Puttaswamy - s/o Sannanayaka	972	Manually	66*/*	0.56	0.22	Teak, Silver, Hebbevu, Others	100	22	Surface	Rainfed	0	0.22	Private Land
Alanahalli	Siddappa U Siddappa Nayaka s/o Marinayaka	973	Manually	66*/*	0.40	0.16	Teak, Silver, Hebbevu, Others	100	16	Surface	Rainfed	0	0.16	Private Land
Alanahalli	Ramachandrachari - s/o Puttayachari	974	Manually	66*/*	1.60	0.64	Teak, Silver, Hebbevu, Others	100	64	Surface	Rainfed	0	0.64	Private Land
Alanahalli	B Siddappa - s/o Mariappa	975	Manually	66*/*	1.14	0.46	Teak, Silver, Hebbevu, Others	100	46	Surface	Rainfed	0	0.46	Private Land
Alanahalli	B. Siddappa - s/o Mariappa	976	Manually	66*/*	1.14	0.46	Teak, Silver, Hebbevu, Others	100	46	Surface	Rainfed	0	0.46	Private Land
Alanahalli	Nagachari - s/o Basavachari	977	Manually	66*/*	0.66	0.26	Teak, Silver, Hebbevu, Others	100	26	Surface	Rainfed	0	0.26	Private Land
Alanahalli	Tamayya s/o tamayya	978	Manually	66*/*	0.50	0.20	Teak, Silver, Hebbevu, Others	100	20	Surface	Rainfed	0	0.20	Private Land
Alanahalli	Kumari Priyadarshini s/o manjunathachari My Ga Narantharu	979	Manually	66*/*	0.13	0.05	Teak, Silver, Hebbevu, Others	100	5	Surface	Rainfed	0	0.05	Private Land
Alanahalli	Yasodha w/o Mahadevachari	980	Manually	66*/*	0.24	0.10	Teak, Silver, Hebbevu, Others	100	10	Surface	Rainfed	0	0.10	Private Land
Alanahalli	Manjunathachari s/o pappanachari	981	Manually	66*/*	0.24	0.10	Teak, Silver, Hebbevu, Others	100	10	Surface	Rainfed	0	0.10	Private Land
Alanahalli	Ganesh s/o is a sinner	982	Manually	66*/*	0.24	0.10	Teak, Silver, Hebbevu, Others	100	10	Surface	Rainfed	0	0.10	Private Land
Alanahalli	Kumari s/o Pappannachari w/o Papanappachari -	983	Manually	66*/*	0.24	0.10	Teak, Silver, Hebbevu, Others	100	10	Surface	Rainfed	0	0.10	Private Land
Alanahalli	Kumarichari s/o Anayyachari	984	Manually	66*/*	0.09	0.04	Teak, Silver, Hebbevu, Others	100	4	Surface	Rainfed	0	0.04	Private Land

Village Name	Farmer Name:	Farmer Code	Rate Type (Manually/Machinery)	Survey No:	Total Area (Ha.)	Proposed Area (Ha.)	Activity/Model/Plant/Crop Name :	Number of Plants Per Ha	No. of plants	Method of Irrigation (Drip/Ring/Surface)	Source of Irrigation (Canal/Rainfed/Well)	Area as per Type Of Land (Ha.)		Ownership of Land (Community Land/Private Land/Other Land)
												Waste Land	Cultivable	
Alanahalli	chayadevi s/o Kumarachari My Ga Kumarachari	985	Manually	66/*/*	0.09	0.04	Teak, Silver, Hebbevu, Others	100	4	Surface	Rainfed	0	0.04	Private Land
Alanahalli	Ravichandran s/o Kumarachari My Ga Kumarachari	986	Manually	66/*/*	0.09	0.04	Teak, Silver, Hebbevu, Others	100	4	Surface	Rainfed	0	0.04	Private Land
Alanahalli	Pasture -	987	Manually	66/*/*	2.00	0.80	Teak, Silver, Hebbevu, Others	100	80	Surface	Rainfed	0	0.80	Private Land
Alanahalli	Venkategowda s/o . Thimmagowda	988	Manually	67*/1	0.41	0.16	Teak, Silver, Hebbevu, Others	100	16	Surface	Rainfed	0	0.16	Private Land
Alanahalli	Sannathammegowda s/o . Thimmagowda	989	Manually	67*/2	0.41	0.16	Teak, Silver, Hebbevu, Others	100	16	Surface	Rainfed	0	0.16	Private Land
Alanahalli	Sannathammegowda s/o . Thimmagowda	990	Manually	67*/3	0.40	0.16	Teak, Silver, Hebbevu, Others	100	16	Surface	Rainfed	0	0.16	Private Land
Alanahalli	Jayamma w/o Late Pappanachari	991	Manually	67*/4	0.20	0.08	Teak, Silver, Hebbevu, Others	100	8	Surface	Rainfed	0	0.08	Private Land
Alanahalli	Ramachandrachari - s/o Puttanayya; EJF	992	Manually	67*/5	1.06	0.42	Teak, Silver, Hebbevu, Others	100	42	Surface	Rainfed	0	0.42	Private Land
Alanahalli	Lakkamma w/o Late Huchegowda	993	Manually	67*/5	0.24	0.10	Teak, Silver, Hebbevu, Others	100	10	Surface	Rainfed	0	0.10	Private Land
Alanahalli	S Chandra s/o Siddappa	994	Manually	68*/1	0.27	0.11	Teak, Silver, Hebbevu, Others	100	11	Surface	Rainfed	0	0.11	Private Land
Alanahalli	K K Dinesh s/o K G Karippa-Bho.P.	995	Manually	68*/2	0.13	0.05	Teak, Silver, Hebbevu, Others	100	5	Surface	Rainfed	0	0.05	Private Land
Alanahalli	Vairamuddinaika s/o bommarai	996	Manually	68*/3	0.42	0.17	Teak, Silver, Hebbevu, Others	100	17	Surface	Rainfed	0	0.17	Private Land
Alanahalli	Savita S Lw/o V R Rajesh. -	997	Manually	68*/4	0.80	0.32	Teak, Silver, Hebbevu, Others	100	32	Surface	Rainfed	0	0.32	Private Land
Alanahalli	Venkategowda s/o . Thimmagowda	998	Manually	69*/1	0.41	0.16	Teak, Silver, Hebbevu, Others	100	16	Surface	Rainfed	0	0.16	Private Land
Alanahalli	Sannathammegowda s/o Thimmagowda	999	Manually	69*/2	0.41	0.16	Teak, Silver, Hebbevu, Others	100	16	Surface	Rainfed	0	0.16	Private Land
Alanahalli	Huchegowda - s/o Javaregowda	1000	Manually	69*/3	0.30	0.12	Teak, Silver, Hebbevu, Others	100	12	Surface	Rainfed	0	0.12	Private Land
Alanahalli	Kalegowda - s/o Javaregowda	1001	Manually	69*/4	0.19	0.08	Teak, Silver, Hebbevu, Others	100	8	Surface	Rainfed	0	0.08	Private Land
Alanahalli	Tamanna - s/o Javaregowda	1002	Manually	69*/5	0.18	0.07	Teak, Silver, Hebbevu, Others	100	7	Surface	Rainfed	0	0.07	Private Land
Alanahalli	Swamigowda - s/o Jawaregowda	1003	Manually	69*/6	0.18	0.07	Teak, Silver, Hebbevu, Others	100	7	Surface	Rainfed	0	0.07	Private Land
Alanahalli	Venkategowda s/o . Thimmagowda	1004	Manually	70*/1	0.41	0.16	Teak, Silver, Hebbevu, Others	100	16	Surface	Rainfed	0	0.16	Private Land
Alanahalli	Sannathammegowda s/o Thimmagowda	1005	Manually	70*/2	0.41	0.16	Teak, Silver, Hebbevu, Others	100	16	Surface	Rainfed	0	0.16	Private Land
Alanahalli	Kalegowda - s/o Javaregowda	1006	Manually	70*/3	0.34	0.14	Teak, Silver, Hebbevu, Others	100	14	Surface	Rainfed	0	0.14	Private Land
Alanahalli	Swamigowda - s/o Jawaregowda	1007	Manually	70*/3	0.35	0.14	Teak, Silver, Hebbevu, Others	100	14	Surface	Rainfed	0	0.14	Private Land
Alanahalli	Tamanna - s/o Javaregowda	1008	Manually	70*/3	0.35	0.14	Teak, Silver, Hebbevu, Others	100	14	Surface	Rainfed	0	0.14	Private Land
Alanahalli	Venkategowda s/o . Thimmagowda	1009	Manually	71*/1	0.41	0.16	Teak, Silver, Hebbevu, Others	100	16	Surface	Rainfed	0	0.16	Private Land
Alanahalli	Sharadamma w/o o Nanjegowda	1010	Manually	71*/2	0.40	0.16	Teak, Silver, Hebbevu, Others	100	16	Surface	Rainfed	0	0.16	Private Land
Alanahalli	Sannathammegowda s/o Thimmagowda	1011	Manually	71*/3	0.41	0.16	Teak, Silver, Hebbevu, Others	100	16	Surface	Rainfed	0	0.16	Private Land
Alanahalli	Huchegowda - s/o Javaregowda	1012	Manually	71*/4	0.16	0.06	Teak, Silver, Hebbevu, Others	100	6	Surface	Rainfed	0	0.06	Private Land
Alanahalli	Kalegowda - s/o Javaregowda	1013	Manually	71*/4	0.17	0.07	Teak, Silver, Hebbevu, Others	100	7	Surface	Rainfed	0	0.07	Private Land

Village Name	Farmer Name:	Farmer Code	Rate Type (Manually/Machinery)	Survey No:	Total Area (Ha.)	Proposed Area (Ha.)	Activity/Model/Plant/Crop Name :	Number of Plants Per Ha	No. of plants	Method of Irrigation (Drip/Ring/Surface)	Source of Irrigation (Canal/Rainfed/Well)	Area as per Type Of Land (Ha.)		Ownership of Land (Community Land/Private Land/Other Land)
												Waste Land	Cultivable	
Alanahalli	Swamigowda - s/o Jawaregowda	1014	Manually	71*/4	0.17	0.07	Teak, Silver, Hebbevu, Others	100	7	Surface	Rainfed	0	0.07	Private Land
Alanahalli	Tamanna - s/o Javaregowda	1015	Manually	71*/4	0.17	0.07	Teak, Silver, Hebbevu, Others	100	7	Surface	Rainfed	0	0.07	Private Land
Alanahalli	Vairamuddinaika s/o bommarai	1016	Manually	72*/1	0.49	0.20	Teak, Silver, Hebbevu, Others	100	20	Surface	Rainfed	0	0.20	Private Land
Alanahalli	Vairamuddinaika s/o bommarai	1017	Manually	72*/2	0.26	0.10	Teak, Silver, Hebbevu, Others	100	10	Surface	Rainfed	0	0.10	Private Land
Alanahalli	S Chandra s/o Siddappa	1018	Manually	72*/3	0.02	0.01	Teak, Silver, Hebbevu, Others	100	1	Surface	Rainfed	0	0.01	Private Land
Alanahalli	Vairamuddinaika s/o bommarai	1019	Manually	72*/3	0.12	0.05	Teak, Silver, Hebbevu, Others	100	5	Surface	Rainfed	0	0.05	Private Land
Alanahalli	S Chandra s/o Siddappa	1020	Manually	72*/4	0.26	0.10	Teak, Silver, Hebbevu, Others	100	10	Surface	Rainfed	0	0.10	Private Land
Alanahalli	K K Dinesh s/o K G Karippa-Bho.P.	1021	Manually	72*/5	0.26	0.10	Teak, Silver, Hebbevu, Others	100	10	Surface	Rainfed	0	0.10	Private Land
Alanahalli	Viramuddinayaka s/o Bommarai. -	1022	Manually	72*/6	0.10	0.04	Teak, Silver, Hebbevu, Others	100	4	Surface	Rainfed	0	0.04	Private Land
Alanahalli	Viramuddinayaka s/o Bommarai. -	1023	Manually	72*/7	0.02	0.01	Teak, Silver, Hebbevu, Others	100	1	Surface	Rainfed	0	0.01	Private Land
Alanahalli	K K Dinesh s/o K G Karippa-Bho.P.	1024	Manually	72*/8	0.12	0.05	Teak, Silver, Hebbevu, Others	100	5	Surface	Rainfed	0	0.05	Private Land
Alanahalli	K K Dinesh s/o K G Karippa-Bho.P.	1025	Manually	89*/1	0.04	0.02	Teak, Silver, Hebbevu, Others	100	2	Surface	Rainfed	0	0.02	Private Land
Alanahalli	Lakshmamma w/o Late Bommayya	1026	Manually	89*/2	0.45	0.18	Teak, Silver, Hebbevu, Others	100	18	Surface	Rainfed	0	0.18	Private Land
Alanahalli	Bhadranyaka s/o Devarasayya	1027	Manually	90*/1	0.07	0.03	Teak, Silver, Hebbevu, Others	100	3	Surface	Rainfed	0	0.03	Private Land
Alanahalli	K K Dinesh s/o K G Karippa-Bho.P.	1028	Manually	90*/10	0.22	0.09	Teak, Silver, Hebbevu, Others	100	9	Surface	Rainfed	0	0.09	Private Land
Alanahalli	K K Dinesh s/o K G Karippa-Bho.P.	1029	Manually	90*/11	0.14	0.06	Teak, Silver, Hebbevu, Others	100	6	Surface	Rainfed	0	0.06	Private Land
Alanahalli	S Chandra s/o Siddappa	1030	Manually	90*/12	0.09	0.04	Teak, Silver, Hebbevu, Others	100	4	Surface	Rainfed	0	0.04	Private Land
Alanahalli	Vairamuddinaika s/o bommarai	1031	Manually	90*/13	0.01	0.00	Teak, Silver, Hebbevu, Others	100	0	Surface	Rainfed	0	0.00	Private Land
Alanahalli	K K Dinesh s/o K G Karippa	1032	Manually	90*/14	0.10	0.04	Teak, Silver, Hebbevu, Others	100	4	Surface	Rainfed	0	0.04	Private Land
Alanahalli	K K Dinesh s/o K G Karippa. -	1033	Manually	90*/15	0.11	0.04	Teak, Silver, Hebbevu, Others	100	4	Surface	Rainfed	0	0.04	Private Land
Alanahalli	Lakshmamma w/o Late Bommayya	1034	Manually	90*/2	0.21	0.08	Teak, Silver, Hebbevu, Others	100	8	Surface	Rainfed	0	0.08	Private Land
Alanahalli	Eranna s/o Raiappa	1035	Manually	90*/3	0.13	0.05	Teak, Silver, Hebbevu, Others	100	5	Surface	Rainfed	0	0.05	Private Land
Alanahalli	K K Dinesh s/o K G Karippa-Bho.P.	1036	Manually	90*/4	0.24	0.10	Teak, Silver, Hebbevu, Others	100	10	Surface	Rainfed	0	0.10	Private Land
Alanahalli	K K Dinesh s/o K G Karippa-Bho.P.	1037	Manually	90*/5	0.17	0.07	Teak, Silver, Hebbevu, Others	100	7	Surface	Rainfed	0	0.07	Private Land
Alanahalli	K K Dinesh s/o K G Karippa-Bho.P.	1038	Manually	90*/6	0.05	0.02	Teak, Silver, Hebbevu, Others	100	2	Surface	Rainfed	0	0.02	Private Land
Alanahalli	Lakshmamma w/o Late Bommayya	1039	Manually	90*/7	0.32	0.13	Teak, Silver, Hebbevu, Others	100	13	Surface	Rainfed	0	0.13	Private Land
Alanahalli	Eranna s/o Raiappa	1040	Manually	90*/8	0.22	0.09	Teak, Silver, Hebbevu, Others	100	9	Surface	Rainfed	0	0.09	Private Land
Alanahalli	K K Dinesh s/o K G Karippa-Bho.P.	1041	Manually	90*/9	0.40	0.16	Teak, Silver, Hebbevu, Others	100	16	Surface	Rainfed	0	0.16	Private Land
Gollarahosalli	COMMAN LAND	1042	Manually	20*/*	2.23	0.89	Teak, Silver, Hebbevu, Others	100	89	Surface	Rainfed	0	0.89	Community Land

Village Name	Farmer Name:	Farmer Code	Rate Type (Manually/Machinery)	Survey No:	Total Area (Ha.)	Proposed Area (Ha.)	Activity/Model/Plant/Crop Name :	Number of Plants Per Ha	No. of plants	Method of Irrigation (Drip/Ring/Surface)	Source of Irrigation (Canal/Rainfed/Well)	Area as per Type Of Land (Ha.)		Ownership of Land (Community Land/Private Land/Other Land)
												Waste Land	Cultivable	
Gollarahosalli	COMMAN LAND	1043	Manually	10/*/*	8.49	3.40	Teak, Silver, Hebbevu, Others	100	340	Surface	Rainfed	0	3.40	Community Land
Handiguddakavalui	COMMAN LAND	1044	Manually	3/*/*	50.65	20.26	Teak, Silver, Hebbevu, Others	100	2026	Surface	Rainfed	0	20.26	Community Land
Handiguddakavalu	Chandramma w/o Krishnanayaka	1045	Manually	2/*/*	0.40	0.16	Teak, Silver, Hebbevu, Others	100	16	Surface	Rainfed	0	0.16	Private Land
Handiguddakavalu	S J Annaiya s/o Late javanayaka	1046	Manually	2/*/*	0.80	0.32	Teak, Silver, Hebbevu, Others	100	32	Surface	Rainfed	0	0.32	Private Land
Handiguddakavalu	Nazir Ahmad s/o Late Mohammad Ibrahim	1047	Manually	2/*/*	0.20	0.08	Teak, Silver, Hebbevu, Others	100	8	Surface	Rainfed	0	0.08	Private Land
Handiguddakavalu	Jogayya - s/o Byraiah	1048	Manually	2/*/*	1.00	0.40	Teak, Silver, Hebbevu, Others	100	40	Surface	Rainfed	0	0.40	Private Land
Handiguddakavalu	Chikamada - s/o Kariyaih	1049	Manually	2/*/*	0.50	0.20	Teak, Silver, Hebbevu, Others	100	20	Surface	Rainfed	0	0.20	Private Land
Handiguddakavalu	Kempayya - s/o Basavyaya	1050	Manually	2/*/*	0.50	0.20	Teak, Silver, Hebbevu, Others	100	20	Surface	Rainfed	0	0.20	Private Land
Handiguddakavalu	Nagamada - s/o Madaiah	1051	Manually	2/*/*	0.25	0.10	Teak, Silver, Hebbevu, Others	100	10	Surface	Rainfed	0	0.10	Private Land
Handiguddakavalu	DoddaKempayya - s/o MalLatea	1052	Manually	2/*/*	0.40	0.16	Teak, Silver, Hebbevu, Others	100	16	Surface	Rainfed	0	0.16	Private Land
Handiguddakavalu	Sakkayya - s/o Bhimaiah	1053	Manually	2/*/*	0.25	0.10	Teak, Silver, Hebbevu, Others	100	10	Surface	Rainfed	0	0.10	Private Land
Handiguddakavalu	Puttayya - s/o Guligayatta	1054	Manually	2/*/*	0.50	0.20	Teak, Silver, Hebbevu, Others	100	20	Surface	Rainfed	0	0.20	Private Land
Handiguddakavalu	Girimada - s/o Madayya	1055	Manually	2/*/*	0.40	0.16	Teak, Silver, Hebbevu, Others	100	16	Surface	Rainfed	0	0.16	Private Land
Handiguddakavalu	Hottemadaya - s/o Ramaiah	1056	Manually	2/*/*	0.80	0.32	Teak, Silver, Hebbevu, Others	100	32	Surface	Rainfed	0	0.32	Private Land
Handiguddakavalu	Doddamadaiah - s/o Gulligayya	1057	Manually	2/*/*	0.30	0.12	Teak, Silver, Hebbevu, Others	100	12	Surface	Rainfed	0	0.12	Private Land
Handiguddakavalu	Muniyappa s/o Kariyaih	1058	Manually	2/*/*	0.25	0.10	Teak, Silver, Hebbevu, Others	100	10	Surface	Rainfed	0	0.10	Private Land
Handiguddakavalu	Annayya - s/o Halagaih	1059	Manually	2/*/*	0.25	0.10	Teak, Silver, Hebbevu, Others	100	10	Surface	Rainfed	0	0.10	Private Land
Handiguddakavalu	Basavaraju - s/o Kempaiiah	1060	Manually	2/*/*	0.40	0.16	Teak, Silver, Hebbevu, Others	100	16	Surface	Rainfed	0	0.16	Private Land
Handiguddakavalu	Halagayya - s/o Dharmayya	1061	Manually	2/*/*	0.25	0.10	Teak, Silver, Hebbevu, Others	100	10	Surface	Rainfed	0	0.10	Private Land
Handiguddakavalu	Sanjeevya - s/o Madhyaya	1062	Manually	2/*/*	1.80	0.72	Teak, Silver, Hebbevu, Others	100	72	Surface	Rainfed	0	0.72	Private Land
Handiguddakavalu	Sanjeevya s/o Late Madhyaya	1063	Manually	2/*/*	0.65	0.26	Teak, Silver, Hebbevu, Others	100	26	Surface	Rainfed	0	0.26	Private Land
Handiguddakavalu	Papaiah s/o Madaiah	1064	Manually	2/*/*	1.08	0.43	Teak, Silver, Hebbevu, Others	100	43	Surface	Rainfed	0	0.43	Private Land
Handiguddakavalu	Guddayya - s/o Guligayya	1065	Manually	2/*/*	0.70	0.28	Teak, Silver, Hebbevu, Others	100	28	Surface	Rainfed	0	0.28	Private Land
Handiguddakavalu	Nagaraju - s/o Papaya	1066	Manually	2/*/*	0.25	0.10	Teak, Silver, Hebbevu, Others	100	10	Surface	Rainfed	0	0.10	Private Land
Handiguddakavalu	Doddamamma w/o Kariyaih	1067	Manually	2/*/*	0.25	0.10	Teak, Silver, Hebbevu, Others	100	10	Surface	Rainfed	0	0.10	Private Land
Handiguddakavalu	Saipullah s/o AbdulJabbar	1068	Manually	2/*/*	0.70	0.28	Teak, Silver, Hebbevu, Others	100	28	Surface	Rainfed	0	0.28	Private Land
Handiguddakavalu	Parvathamma w/o. Late Rajanayaka	1069	Manually	2/*/*	0.80	0.32	Teak, Silver, Hebbevu, Others	100	32	Surface	Rainfed	0	0.32	Private Land
Handiguddakavalu	Dawyappanaika - s/o Jawarappanaika	1070	Manually	2/*/*	0.40	0.16	Teak, Silver, Hebbevu, Others	100	16	Surface	Rainfed	0	0.16	Private Land
Handiguddakavalu	Nagaraja Nayaka s/o Thammaiahayaka	1071	Manually	2/*/*	1.48	0.59	Teak, Silver, Hebbevu, Others	100	59	Surface	Rainfed	0	0.59	Private Land



Village Name	Farmer Name:	Farmer Code	Rate Type (Manually/Machinery)	Survey No:	Total Area (Ha.)	Proposed Area (Ha.)	Activity/Model/Plant/Crop Name :	Number of Plants Per Ha	No. of plants	Method of Irrigation (Drip/Ring/Surface)	Source of Irrigation (Canal/Rainfed/Well)	Area as per Type Of Land (Ha.)		Ownership of Land (Community Land/Private Land/Other Land)
												Waste Land	Cultivable	
Handiguddakavalu	MUNIYAMMA w/o Sakaiah	1072	Manually	2/*/*	0.55	0.22	Teak, Silver, Hebbevu, Others	100	22	Surface	Rainfed	0	0.22	Private Land
Handiguddakavalu	Kalaiah s/o Dodaiah	1073	Manually	2/*/*	0.80	0.32	Teak, Silver, Hebbevu, Others	100	32	Surface	Rainfed	0	0.32	Private Land
Handiguddakavalu	Mariaiah s/o Guddaiah	1074	Manually	2/*/*	1.00	0.40	Teak, Silver, Hebbevu, Others	100	40	Surface	Rainfed	0	0.40	Private Land
Handiguddakavalu	COMMAN LAND	1075	Manually	2/*/*	0.00	0.00	Teak, Silver, Hebbevu, Others	100	0	Surface	Rainfed	0	0.00	Community Land
Handiguddakavalu	COMMAN LAND	1076	Manually	2/*/*	150.00	60.00	Teak, Silver, Hebbevu, Others	100	6000	Surface	Rainfed	0	60.00	Community Land
Handiguddakavalu	COMMAN LAND	1077	Manually	2/*/*	29.00	11.60	Teak, Silver, Hebbevu, Others	100	1160	Surface	Rainfed	0	11.60	Community Land
Handiguddakavalu	COMMAN LAND	1078	Manually	2/*/*	1.98	0.79	Teak, Silver, Hebbevu, Others	100	79	Surface	Rainfed	0	0.79	Community Land
Handiguddakavalu	COMMAN LAND	1079	Manually	3/*/*	16.72	6.69	Teak, Silver, Hebbevu, Others	100	669	Surface	Rainfed	0	6.69	Community Land
Manchadevanahalli	Ravi H T. s/o Late Topaya	1080	Manually	35/*/2	0.20	0.08	Teak, Silver, Hebbevu, Others	100	8	Surface	Rainfed	0	0.08	Private Land
Manchadevanahalli	Krishna Gowda - s/o karigowda	1081	Manually	35/*/3	0.21	0.08	Teak, Silver, Hebbevu, Others	100	8	Surface	Rainfed	0	0.08	Private Land
Manchadevanahalli	Krishnegowda s/o Late Karigowda	1082	Manually	35/*/4	0.20	0.08	Teak, Silver, Hebbevu, Others	100	8	Surface	Rainfed	0	0.08	Private Land
Manchadevanahalli	Ravi H T. s/o Late Topaya	1083	Manually	35/*/5	0.12	0.05	Teak, Silver, Hebbevu, Others	100	5	Surface	Rainfed	0	0.05	Private Land
Manchadevanahalli	Krishnegowda s/o Late Karigowda	1084	Manually	36/*/*	0.12	0.05	Teak, Silver, Hebbevu, Others	100	5	Surface	Rainfed	0	0.05	Private Land
Alanahalli	Bhadranyaka s/o Devarasayya	1085	Manually	91/*/1	0.26	0.10	Teak, Silver, Hebbevu, Others	100	10	Surface	Rainfed	0	0.10	Private Land
Alanahalli	Lakshamma w/o Late Bommayya	1086	Manually	91/*/2	0.04	0.02	Teak, Silver, Hebbevu, Others	100	2	Surface	Rainfed	0	0.02	Private Land
Alanahalli	Bhadranyaka the Bhadranyaka	1087	Manually	91/*/2	0.43	0.17	Teak, Silver, Hebbevu, Others	100	17	Surface	Rainfed	0	0.17	Private Land
Alanahalli	Daryavya - s/o Jawarayya	1088	Manually	91/*/2	0.01	0.00	Teak, Silver, Hebbevu, Others	100	0	Surface	Rainfed	0	0.00	Private Land
Alanahalli	Gowramma w/o Late Devayya	1089	Manually	91/*/2	0.32	0.13	Teak, Silver, Hebbevu, Others	100	13	Surface	Rainfed	0	0.13	Private Land
Alanahalli	Lakshamma w/o Late Bommayya	1090	Manually	91/*/3	0.02	0.01	Teak, Silver, Hebbevu, Others	100	1	Surface	Rainfed	0	0.01	Private Land
Alanahalli	Bhadranyaka the Bhadranyaka	1091	Manually	91/*/3	0.06	0.02	Teak, Silver, Hebbevu, Others	100	2	Surface	Rainfed	0	0.02	Private Land
Alanahalli	Gowramma w/o Late Devayya	1092	Manually	91/*/3	0.04	0.02	Teak, Silver, Hebbevu, Others	100	2	Surface	Rainfed	0	0.02	Private Land
Alanahalli	Saida w/o . Ilyas- land.P.	1093	Manually	91/*/4	0.08	0.03	Teak, Silver, Hebbevu, Others	100	3	Surface	Rainfed	0	0.03	Private Land
Alanahalli	Gowramma w/o Late Devyya-Land.P	1094	Manually	91/*/5	0.20	0.08	Teak, Silver, Hebbevu, Others	100	8	Surface	Rainfed	0	0.08	Private Land
Alanahalli	Gowramma w/o Late Devayya	1095	Manually	91/*/6	0.17	0.07	Teak, Silver, Hebbevu, Others	100	7	Surface	Rainfed	0	0.07	Private Land
Alanahalli	B.G. Thimmayya - s/o Pa. Mariappa	1096	Manually	66/*/*	1.06	0.42	Teak, Silver, Hebbevu, Others	100	42	Surface	Rainfed	0	0.42	Private Land
Charpura	Thimmanayaka s/o Ranganayaka	1097	Manually	1/*/*	0.20	0.08	Teak, Silver, Hebbevu, Others	100	8	Surface	Rainfed	0	0.08	Private Land
Charpura	Thimmegowda s/o Subbegowda	1098	Manually	1/*/*	0.80	0.32	Teak, Silver, Hebbevu, Others	100	32	Surface	Rainfed	0	0.32	Private Land
Charpura	Premamma w/o Maranganayaka	1099	Manually	1/*/*	0.60	0.24	Teak, Silver, Hebbevu, Others	100	24	Surface	Rainfed	0	0.24	Private Land
Charpura	Manjulamma w/o. Venkatesanayaka	1100	Manually	1/*/*	0.40	0.16	Teak, Silver, Hebbevu, Others	100	16	Surface	Rainfed	0	0.16	Private Land

Village Name	Farmer Name:	Farmer Code	Rate Type (Manually/Machinery)	Survey No:	Total Area (Ha.)	Proposed Area (Ha.)	Activity/Model/Plant/Crop Name :	Number of Plants Per Ha	No. of plants	Method of Irrigation (Drip/Ring/Surface)	Source of Irrigation (Canal/Rainfed/Well)	Area as per Type Of Land (Ha.)		Ownership of Land (Community Land/Private Land/Other Land)
												Waste Land	Cultivable	
Charpura	Girija w/o Rajanayaka	1101	Manually	1/*/*	0.50	0.20	Teak, Silver, Hebbevu, Others	100	20	Surface	Rainfed	0	0.20	Private Land
Charpura	Shivamma w/o Chandranayaka	1102	Manually	1/*/*	0.48	0.19	Teak, Silver, Hebbevu, Others	100	19	Surface	Rainfed	0	0.19	Private Land
Charpura	P.S. Kumara s/o P.T.Shivanna Naika	1103	Manually	1/*/*	1.70	0.68	Teak, Silver, Hebbevu, Others	100	68	Surface	Rainfed	0	0.68	Private Land
Charpura	Jayamma w/o Siddanayaka	1104	Manually	1/*/*	0.98	0.39	Teak, Silver, Hebbevu, Others	100	39	Surface	Rainfed	0	0.39	Private Land
Charpura	Anuvendra s/o Srinivasa	1105	Manually	1/*/*	1.00	0.40	Teak, Silver, Hebbevu, Others	100	40	Surface	Rainfed	0	0.40	Private Land
Charpura	Govindanayaka s/o Puttaswaminaika	1106	Manually	1/*/*	0.55	0.22	Teak, Silver, Hebbevu, Others	100	22	Surface	Rainfed	0	0.22	Private Land
Charpura	Indiramani w/o. Ravindra KL	1107	Manually	1/*/*	1.00	0.40	Teak, Silver, Hebbevu, Others	100	40	Surface	Rainfed	0	0.40	Private Land
Charpura	Venkatesanayaka is s/o javanayaka	1108	Manually	1/*/*	1.20	0.48	Teak, Silver, Hebbevu, Others	100	48	Surface	Rainfed	0	0.48	Private Land
Charpura	Shoba w/o. Venkatesanayaka	1109	Manually	1/*/*	0.60	0.24	Teak, Silver, Hebbevu, Others	100	24	Surface	Rainfed	0	0.24	Private Land
Charpura	P V Govinda s/o Venkategowda	1110	Manually	3/*1	2.00	0.80	Teak, Silver, Hebbevu, Others	100	80	Surface	Rainfed	0	0.80	Private Land
Charpura	P V Mahadeva s/o Venkatappa	1111	Manually	3/*2	1.00	0.40	Teak, Silver, Hebbevu, Others	100	40	Surface	Rainfed	0	0.40	Private Land
Charpura	P V Mahadeva s/o Late Venkatappa	1112	Manually	3/*3	0.80	0.32	Teak, Silver, Hebbevu, Others	100	32	Surface	Rainfed	0	0.32	Private Land
Charpura	P V Thimmagowda. Late s/o. Venkatappa	1113	Manually	3/*4	0.20	0.08	Teak, Silver, Hebbevu, Others	100	8	Surface	Rainfed	0	0.08	Private Land
Charpura	Abdul Jaleel M. s/o Haji Ibrahim P.M. .	1114	Manually	2/*/*	0.20	0.08	Teak, Silver, Hebbevu, Others	100	8	Surface	Rainfed	0	0.08	Private Land
Charpura	P.R.Mahesh s/o Late.P.V.Ramegowda	1115	Manually	2/*1	0.20	0.08	Teak, Silver, Hebbevu, Others	100	8	Surface	Rainfed	0	0.08	Private Land
Charpura	P.R.Mahesh s/o Late.P.V.Ramegowda	1116	Manually	2/*2	0.10	0.04	Teak, Silver, Hebbevu, Others	100	4	Surface	Rainfed	0	0.04	Private Land
Charpura	K.P. Prakash s/o Puttegowda	1117	Manually	6/*1	0.90	0.36	Teak, Silver, Hebbevu, Others	100	36	Surface	Rainfed	0	0.36	Private Land
Neralakuppe	Public cemetery - For all the people of Nilakkuppe village -	1118	Manually	114/*/*	0.99	0.40	Teak, Silver, Hebbevu, Others	100	40	Surface	Rainfed	0	0.40	Private Land
Neralakuppe	Sundaregowda S/O Doddegowda	1119	Manually	72/*1	1.68	0.67	Teak, Silver, Hebbevu, Others	100	67	Surface	Rainfed	0	0.67	Private Land
Neralakuppe	Kumara S/O Doddegowda	1120	Manually	72/*2	0.40	0.16	Teak, Silver, Hebbevu, Others	100	16	Surface	Rainfed	0	0.16	Private Land
Neralakuppe	Sharamma W/O Annegowda	1121	Manually	73/*/*	0.60	0.24	Teak, Silver, Hebbevu, Others	100	24	Surface	Rainfed	0	0.24	Private Land
Neralakuppe	Yashodhama W/O sannegowda	1122	Manually	73/*/*	1.33	0.53	Teak, Silver, Hebbevu, Others	100	53	Surface	Rainfed	0	0.53	Private Land
Neralakuppe	Chellegowda W/O Davalinga Gowda	1123	Manually	74/*/*	2.06	0.82	Teak, Silver, Hebbevu, Others	100	82	Surface	Rainfed	0	0.82	Private Land
Neralakuppe	P J Krishnegowda S/O Javaregowda	1124	Manually	75/*/*	0.64	0.26	Teak, Silver, Hebbevu, Others	100	26	Surface	Rainfed	0	0.26	Private Land
P Basavanahlli	P.J. Yogananda s/o Late. Jawarashetti	1125	Manually	13/*1	0.30	0.12	Teak, Silver, Hebbevu, Others	100	12	Surface	Rainfed	0	0.12	Private Land
P Basavanahlli	PT Thimmagowda. -	1126	Manually	13/*2	0.30	0.12	Teak, Silver, Hebbevu, Others	100	12	Surface	Rainfed	0	0.12	Private Land
P Basavanahlli	Ramamoorthy - s/o Thimmagowda	1127	Manually	13/*3	0.20	0.08	Teak, Silver, Hebbevu, Others	100	8	Surface	Rainfed	0	0.08	Private Land
P Basavanahlli	Ramamurthy. s/o Thimmagowda	1128	Manually	13/*4	0.30	0.12	Teak, Silver, Hebbevu, Others	100	12	Surface	Rainfed	0	0.12	Private Land
P Basavanahlli	Ramamoorthy s/o Thimmagowda	1129	Manually	13/*5	0.40	0.16	Teak, Silver, Hebbevu, Others	100	16	Surface	Rainfed	0	0.16	Private Land

Village Name	Farmer Name:	Farmer Code	Rate Type (Manually/Machinery)	Survey No:	Total Area (Ha.)	Proposed Area (Ha.)	Activity/Model/Plant/ Crop Name :	Number of Plants Per Ha	No. of plants	Method of Irrigation (Drip/Ring/Surface)	Source of Irrigation (Canal/Rainfed/Well)	Area as per Type Of Land (Ha.)		Ownership of Land (Community Land/Private Land/Other Land)
												Waste Land	Cultivable	
P Basavanahlli	PT Thimmagowda. -	1130	Manually	14/*/*	0.20	0.08	Teak, Silver, Hebbevu, Others	100	8	Surface	Rainfed	0	0.08	Private Land
P Basavanahlli	PT Thimmagowda. -	1131	Manually	14/*/*	0.15	0.06	Teak, Silver, Hebbevu, Others	100	6	Surface	Rainfed	0	0.06	Community Land
P Basavanahlli	Ramamurthy. s/o Thimmagowda	1132	Manually	14/*/*	0.30	0.12	Teak, Silver, Hebbevu, Others	100	12	Surface	Rainfed	0	0.12	Community Land
P Basavanahlli	Latekshamma - w/o Thimmagowda	1133	Manually	15*/1	1.00	0.40	Teak, Silver, Hebbevu, Others	100	40	Surface	Rainfed	0	0.40	Community Land
P Basavanahlli	P J Ramegowda - s/o Jawaregowda	1134	Manually	15*/2	0.12	0.05	Teak, Silver, Hebbevu, Others	100	5	Surface	Rainfed	0	0.05	Community Land
P Basavanahlli	P.T. Ramachandra s/o . P.J. Thimmagowda. -	1135	Manually	15*/3	0.20	0.08	Teak, Silver, Hebbevu, Others	100	8	Surface	Rainfed	0	0.08	Community Land
P Basavanahlli	P.T. Lokesha s/o . P.J. Thimmagowda. -	1136	Manually	15*/3	0.28	0.11	Teak, Silver, Hebbevu, Others	100	11	Surface	Rainfed	0	0.11	Community Land
P Basavanahlli	P.T. Palaksha s/o . P.J. Thimmagowda. -	1137	Manually	15*/3	0.28	0.11	Teak, Silver, Hebbevu, Others	100	11	Surface	Rainfed	0	0.11	Community Land
P Basavanahlli	NJ Shivanna - s/o Javaregowda	1138	Manually	16*/1	1.20	0.48	Teak, Silver, Hebbevu, Others	100	48	Surface	Rainfed	0	0.48	Community Land
P Basavanahlli	B A Prakash - s/o B M Annegowda	1139	Manually	16*/2	2.80	1.12	Teak, Silver, Hebbevu, Others	100	112	Surface	Rainfed	0	1.12	Community Land
P Basavanahlli	P Kavitha w/o B A Prakash	1140	Manually	16*/2	1.36	0.54	Teak, Silver, Hebbevu, Others	100	54	Surface	Rainfed	0	0.54	Community Land
P Basavanahlli	KaLatesayya - s/o Latekkayya	1141	Manually	17/*/*	0.49	0.20	Teak, Silver, Hebbevu, Others	100	20	Surface	Rainfed	0	0.20	Community Land
P Basavanahlli	Basavyaya - s/o Latekkayya	1142	Manually	17/*/*	0.49	0.20	Teak, Silver, Hebbevu, Others	100	20	Surface	Rainfed	0	0.20	Community Land
P Basavanahlli	Latekkayya - s/o Latekkayya	1143	Manually	17/*/*	0.49	0.20	Teak, Silver, Hebbevu, Others	100	20	Surface	Rainfed	0	0.20	Community Land
P Basavanahlli	Hombayya - s/o Latekkayya	1144	Manually	17/*/*	0.49	0.20	Teak, Silver, Hebbevu, Others	100	20	Surface	Rainfed	0	0.20	Community Land
P Basavanahlli	KaLatesayya s/o Latekkayya	1145	Manually	18/*/*	0.27	0.11	Teak, Silver, Hebbevu, Others	100	11	Surface	Rainfed	0	0.11	Community Land
P Basavanahlli	Puttayya s/o KaLateya	1146	Manually	18/*/*	0.20	0.08	Teak, Silver, Hebbevu, Others	100	8	Surface	Rainfed	0	0.08	Community Land
P Basavanahlli	Basavayya s/o Latekkayya	1147	Manually	18/*/*	0.20	0.08	Teak, Silver, Hebbevu, Others	100	8	Surface	Rainfed	0	0.08	Community Land
P Basavanahlli	Latekkayya s/o Latekkayya	1148	Manually	18/*/*	0.20	0.08	Teak, Silver, Hebbevu, Others	100	8	Surface	Rainfed	0	0.08	Community Land
P Basavanahlli	Hombayya s/o Latekkayya	1149	Manually	18/*/*	0.20	0.08	Teak, Silver, Hebbevu, Others	100	8	Surface	Rainfed	0	0.08	Community Land
P Basavanahlli	Hanumamma w/o Late Latekkayya	1150	Manually	18/*/*	1.00	0.40	Teak, Silver, Hebbevu, Others	100	40	Surface	Rainfed	0	0.40	Community Land
P Basavanahlli	Sharadamma w/o . Appanegowda	1151	Manually	19*/1	0.06	0.02	Teak, Silver, Hebbevu, Others	100	2	Surface	Rainfed	0	0.02	Community Land
P Basavanahlli	Kantha s/o javaregowda	1152	Manually	19*/2	0.80	0.32	Teak, Silver, Hebbevu, Others	100	32	Surface	Rainfed	0	0.32	Community Land
P Basavanahlli	Yashodamma w/o . Venkataramu	1153	Manually	19*/3	1.02	0.41	Teak, Silver, Hebbevu, Others	100	41	Surface	Rainfed	0	0.41	Community Land
P Basavanahlli	Kalegowda - s/o Chikkegowda	1154	Manually	19*/4	0.80	0.32	Teak, Silver, Hebbevu, Others	100	32	Surface	Rainfed	0	0.32	Community Land
P Basavanahlli	Jawaregowda - s/o Thimmagowda	1155	Manually	19*/5	0.28	0.11	Teak, Silver, Hebbevu, Others	100	11	Surface	Rainfed	0	0.11	Community Land
P Basavanahlli	Ravisha. s/o Javaregowda	1156	Manually	19*/6	0.62	0.25	Teak, Silver, Hebbevu, Others	100	25	Surface	Rainfed	0	0.25	Community Land
P Basavanahlli	Kanthegowda. s/o Javaregowda	1157	Manually	19*/6	0.28	0.11	Teak, Silver, Hebbevu, Others	100	11	Surface	Rainfed	0	0.11	Community Land
P Basavanahlli	Nagegowda B a. s/o Late Appanegowda	1158	Manually	19*/7	0.71	0.28	Teak, Silver, Hebbevu, Others	100	28	Surface	Rainfed	0	0.28	Community Land

Village Name	Farmer Name:	Farmer Code	Rate Type (Manually/Machinery)	Survey No:	Total Area (Ha.)	Proposed Area (Ha.)	Activity/Model/Plant/Crop Name :	Number of Plants Per Ha	No. of plants	Method of Irrigation (Drip/Ring/Surface)	Source of Irrigation (Canal/Rainfed/Well)	Area as per Type Of Land (Ha.)		Ownership of Land (Community Land/Private Land/Other Land)
												Waste Land	Cultivable	
P Basavanahlli	Sharadamma w/o . Appannegowda	1159	Manually	20*/1	1.36	0.54	Teak, Silver, Hebbevu, Others	100	54	Surface	Rainfed	0	0.54	Private Land
P Basavanahlli	COMMAN LAND	1160	Manually	20*/2	0.33	0.13	Teak, Silver, Hebbevu, Others	100	13	Surface	Rainfed	0	0.13	Community Land
P Basavanahlli	Puttayya - s/o KaLateiah	1161	Manually	20*/3	1.36	0.54	Teak, Silver, Hebbevu, Others	100	54	Surface	Rainfed	0	0.54	Private Land
P Basavanahlli	KaLatesayya s/o Latekkayya	1162	Manually	20*/4	0.33	0.13	Teak, Silver, Hebbevu, Others	100	13	Surface	Rainfed	0	0.13	Private Land
P Basavanahlli	Basavayya s/o Latekkayya	1163	Manually	20*/4	0.34	0.14	Teak, Silver, Hebbevu, Others	100	14	Surface	Rainfed	0	0.14	Private Land
P Basavanahlli	Latekkayya s/o Latekkayya	1164	Manually	20*/4	0.33	0.13	Teak, Silver, Hebbevu, Others	100	13	Surface	Rainfed	0	0.13	Private Land
P Basavanahlli	Hombayya s/o Latekkayya	1165	Manually	20*/4	0.34	0.14	Teak, Silver, Hebbevu, Others	100	14	Surface	Rainfed	0	0.14	Private Land
P Basavanahlli	H C SheeLate w/o . B V Javaregowda	1166	Manually	22*/2	1.32	0.53	Teak, Silver, Hebbevu, Others	100	53	Surface	Rainfed	0	0.53	Private Land
P Basavanahlli	B A Sundarachari - s/o Annaiyachari	1167	Manually	22*/3	0.40	0.16	Teak, Silver, Hebbevu, Others	100	16	Surface	Rainfed	0	0.16	Private Land
P Basavanahlli	BA Sundarachari s/o Annaiyachari	1168	Manually	22*/4	0.48	0.19	Teak, Silver, Hebbevu, Others	100	19	Surface	Rainfed	0	0.19	Private Land
P Basavanahlli	B. A. Jayanna s/o Late Annaiahchar	1169	Manually	22*/5	0.48	0.19	Teak, Silver, Hebbevu, Others	100	19	Surface	Rainfed	0	0.19	Private Land
P Basavanahlli	Bhagyamma w/o Mariappa	1170	Manually	22*/6	0.20	0.08	Teak, Silver, Hebbevu, Others	100	8	Surface	Rainfed	0	0.08	Private Land
P Basavanahlli	Ganeshachar s/o K.C.Veerachar	1171	Manually	22*/7	0.90	0.36	Teak, Silver, Hebbevu, Others	100	36	Surface	Rainfed	0	0.36	Private Land
P Basavanahlli	Prabha s/o Nagannachari	1172	Manually	22*/8	0.40	0.16	Teak, Silver, Hebbevu, Others	100	16	Surface	Rainfed	0	0.16	Private Land
P Basavanahlli	Subrahmanyachari - s/o K C Annaiyachari	1173	Manually	22*/9	0.40	0.16	Teak, Silver, Hebbevu, Others	100	16	Surface	Rainfed	0	0.16	Private Land
P Basavanahlli	NANJAMMA w/o . Le lingadevarachar	1174	Manually	23*/1	0.20	0.08	Teak, Silver, Hebbevu, Others	100	8	Surface	Rainfed	0	0.08	Private Land
P Basavanahlli	Venkatagowda -	1175	Manually	24*/1	0.12	0.05	Teak, Silver, Hebbevu, Others	100	5	Surface	Rainfed	0	0.05	Private Land
P Basavanahlli	P T Rajegowda s/o Thimmagowda	1176	Manually	24*/1	0.20	0.08	Teak, Silver, Hebbevu, Others	100	8	Surface	Rainfed	0	0.08	Private Land
P Basavanahlli	P T Lokesh s/o Thimmagowda	1177	Manually	24*/1	0.20	0.08	Teak, Silver, Hebbevu, Others	100	8	Surface	Rainfed	0	0.08	Private Land
P Basavanahlli	Subramanyachar s/o Late "Annayachar	1178	Manually	25*/1	0.43	0.17	Teak, Silver, Hebbevu, Others	100	17	Surface	Rainfed	0	0.17	Private Land
P Basavanahlli	B.A. Sundarachar s/o Late "Annayachar	1179	Manually	25*/1	0.44	0.18	Teak, Silver, Hebbevu, Others	100	18	Surface	Rainfed	0	0.18	Private Land
P Basavanahlli	B.A. Jayanna s/o Late "Annayachar	1180	Manually	25*/1	0.43	0.17	Teak, Silver, Hebbevu, Others	100	17	Surface	Rainfed	0	0.17	Private Land
P Basavanahlli	COMMAN LAND	1181	Manually	25*/1	1.91	0.76	Teak, Silver, Hebbevu, Others	100	76	Surface	Rainfed	0	0.76	Community Land
P Basavanahlli	Puttammanamma - w/o Annaiyachar	1182	Manually	25*/2	0.80	0.32	Teak, Silver, Hebbevu, Others	100	32	Surface	Rainfed	0	0.32	Private Land
P Basavanahlli	Subramanyachar s/o Late "Annayachar	1183	Manually	25*/2	0.37	0.15	Teak, Silver, Hebbevu, Others	100	15	Surface	Rainfed	0	0.15	Private Land
P Basavanahlli	Sundara char s/o Late "Annayachar	1184	Manually	25*/2	0.33	0.13	Teak, Silver, Hebbevu, Others	100	13	Surface	Rainfed	0	0.13	Private Land
P Basavanahlli	Subramanyachar s/o Late Annayachar, P Basavanahalli, P T	1185	Manually	25*/3	0.30	0.12	Teak, Silver, Hebbevu, Others	100	12	Surface	Rainfed	0	0.12	Private Land
P Basavanahlli	Puttamma w/o Ningegowda	1186	Manually	26*/1	1.13	0.45	Teak, Silver, Hebbevu, Others	100	45	Surface	Rainfed	0	0.45	Private Land
P Basavanahlli	VenkateshaShatti - s/o Rangashatti	1187	Manually	26*/1	1.50	0.60	Teak, Silver, Hebbevu, Others	100	60	Surface	Rainfed	0	0.60	Private Land

Village Name	Farmer Name:	Farmer Code	Rate Type (Manually/Machinery)	Survey No:	Total Area (Ha.)	Proposed Area (Ha.)	Activity/Model/Plant/ Crop Name :	Number of Plants Per Ha	No. of plants	Method of Irrigation (Drip/Ring/Surface)	Source of Irrigation (Canal/Rainfed/Well)	Area as per Type Of Land (Ha.)		Ownership of Land (Community Land/Private Land/Other Land)
												Waste Land	Cultivable	
P Basavanahlli	Gangamma w/o Govindashetty	1188	Manually	26/*/1	0.40	0.16	Teak, Silver, Hebbevu, Others	100	16	Surface	Rainfed	0	0.16	Private Land
P Basavanahlli	Gangamma w/o .Late.Govindashetty	1189	Manually	26/*/1	1.40	0.56	Teak, Silver, Hebbevu, Others	100	56	Surface	Rainfed	0	0.56	Private Land
P Basavanahlli	COMMAN LAND	1190	Manually	26/*/1	0.36	0.14	Teak, Silver, Hebbevu, Others	100	14	Surface	Rainfed	0	0.14	Community Land
P Basavanahlli	COMMAN LAND	1191	Manually	26/*/1	0.40	0.16	Teak, Silver, Hebbevu, Others	100	16	Surface	Rainfed	0	0.16	Community Land
P Basavanahlli	Puttamma w/o Sannegowda	1192	Manually	27/*/*	0.40	0.16	Teak, Silver, Hebbevu, Others	100	16	Surface	Rainfed	0	0.16	Private Land
P Basavanahlli	Chandramma w/o Late Krishnanayaka	1193	Manually	27/*/*	0.45	0.18	Teak, Silver, Hebbevu, Others	100	18	Surface	Rainfed	0	0.18	Private Land
P Basavanahlli	Ramamoorthy - s/o Thimmagowda	1194	Manually	27/*/*	1.60	0.64	Teak, Silver, Hebbevu, Others	100	64	Surface	Rainfed	0	0.64	Private Land
P Basavanahlli	PT Rajegowda - s/o Thimmagowda	1195	Manually	27/*/*	1.00	0.40	Teak, Silver, Hebbevu, Others	100	40	Surface	Rainfed	0	0.40	Private Land
P Basavanahlli	Subramanya s/o Hoonnegowda	1196	Manually	27/*/*	0.40	0.16	Teak, Silver, Hebbevu, Others	100	16	Surface	Rainfed	0	0.16	Private Land
P Basavanahlli	Girigowda s/o Thimmagowda	1197	Manually	27/*/*	1.00	0.40	Teak, Silver, Hebbevu, Others	100	40	Surface	Rainfed	0	0.40	Private Land
P Basavanahlli	COMMAN LAND	1198	Manually	27/*/*	2.04	0.82	Teak, Silver, Hebbevu, Others	100	82	Surface	Rainfed	0	0.82	Community Land
P Basavanahlli	Narasimhamayya - s/o Sampagaya	1199	Manually	28/*/*	0.60	0.24	Teak, Silver, Hebbevu, Others	100	24	Surface	Rainfed	0	0.24	Private Land
P Basavanahlli	Puttachari s/o NeeLatechari	1200	Manually	28/*/*	1.08	0.43	Teak, Silver, Hebbevu, Others	100	43	Surface	Rainfed	0	0.43	Private Land
P Basavanahlli	Karyaiah - s/o Jawaraiah	1201	Manually	28/*/*	0.51	0.20	Teak, Silver, Hebbevu, Others	100	20	Surface	Rainfed	0	0.20	Private Land
P Basavanahlli	P J Krishnegowda - s/o Javaregowda	1202	Manually	28/*/*	0.60	0.24	Teak, Silver, Hebbevu, Others	100	24	Surface	Rainfed	0	0.24	Private Land
P Basavanahlli	Kamaksamma - w/o Kempegowda	1203	Manually	28/*/*	0.86	0.35	Teak, Silver, Hebbevu, Others	100	35	Surface	Rainfed	0	0.35	Private Land
P Basavanahlli	Krishna s/o Savitramma	1204	Manually	28/*/*	1.19	0.48	Teak, Silver, Hebbevu, Others	100	48	Surface	Rainfed	0	0.48	Private Land
P Basavanahlli	Kathiaini - KO K N Madhavan	1205	Manually	28/*/*	0.72	0.29	Teak, Silver, Hebbevu, Others	100	29	Surface	Rainfed	0	0.29	Private Land
P Basavanahlli	P.V.Bhagyamma w/o . B.N. Karigowda	1206	Manually	28/*/*	1.08	0.43	Teak, Silver, Hebbevu, Others	100	43	Surface	Rainfed	0	0.43	Private Land
P Basavanahlli	B N Karigowda s/o Ninggowda	1207	Manually	28/*/*	1.08	0.43	Teak, Silver, Hebbevu, Others	100	43	Surface	Rainfed	0	0.43	Private Land
P Basavanahlli	Bhagya - w/o . B N Karigowda	1208	Manually	28/*/*	1.08	0.43	Teak, Silver, Hebbevu, Others	100	43	Surface	Rainfed	0	0.43	Private Land
P Basavanahlli	Kumara Naik s/o Thamanna Naik	1209	Manually	28/*/*	0.22	0.09	Teak, Silver, Hebbevu, Others	100	9	Surface	Rainfed	0	0.09	Private Land
P Basavanahlli	Kumara s/o Narayana	1210	Manually	28/*/*	0.42	0.17	Teak, Silver, Hebbevu, Others	100	17	Surface	Rainfed	0	0.17	Private Land
P Basavanahlli	Anwar Pasha - s/o Hasan Saab	1211	Manually	28/*/*	0.51	0.20	Teak, Silver, Hebbevu, Others	100	20	Surface	Rainfed	0	0.20	Private Land
P Basavanahlli	R B Krishnamurti s/o R M Bhimashetti	1212	Manually	28/*/*	0.24	0.10	Teak, Silver, Hebbevu, Others	100	10	Surface	Rainfed	0	0.10	Private Land
P Basavanahlli	Ka.Latemma w/o .Late.Boraiah	1213	Manually	28/*/*	0.24	0.10	Teak, Silver, Hebbevu, Others	100	10	Surface	Rainfed	0	0.10	Private Land
P Basavanahlli	KK Gangadhar -	1214	Manually	28/*/*	0.96	0.38	Teak, Silver, Hebbevu, Others	100	38	Surface	Rainfed	0	0.38	Private Land
P Basavanahlli	Ganesha - s/o Doddarangegowda	1215	Manually	28/*/*	0.72	0.29	Teak, Silver, Hebbevu, Others	100	29	Surface	Rainfed	0	0.29	Private Land
P Basavanahlli	Ganesha s/o Rangegowda	1216	Manually	28/*/*	0.40	0.16	Teak, Silver, Hebbevu, Others	100	16	Surface	Rainfed	0	0.16	Private Land

Village Name	Farmer Name:	Farmer Code	Rate Type (Manually/Machinery)	Survey No:	Total Area (Ha.)	Proposed Area (Ha.)	Activity/Model/Plant/ Crop Name :	Number of Plants Per Ha	No. of plants	Method of Irrigation (Drip/Ring/Surface)	Source of Irrigation (Canal/Rainfed/Well)	Area as per Type Of Land (Ha.)		Ownership of Land (Community Land/Private Land/Other Land)
												Waste Land	Cultivable	
P Basavanahlli	Ammannamma - w/o m Kunjirama	1217	Manually	28/*/*	0.60	0.24	Teak, Silver, Hebbevu, Others	100	24	Surface	Rainfed	0	0.24	Private Land
P Basavanahlli	Muthuraja s/o Late Govindegowda	1218	Manually	28/*/*	0.71	0.28	Teak, Silver, Hebbevu, Others	100	28	Surface	Rainfed	0	0.28	Private Land
P Basavanahlli	Ganesha s/o Srinivasa	1219	Manually	28/*/*	0.42	0.17	Teak, Silver, Hebbevu, Others	100	17	Surface	Rainfed	0	0.17	Private Land
P Basavanahlli	P.J.Chandrasheetti s/o Jawarashetti	1220	Manually	28/*/*	0.18	0.07	Teak, Silver, Hebbevu, Others	100	7	Surface	Rainfed	0	0.07	Private Land
P Basavanahlli	Thimmajamma w/o Late Kempaya	1221	Manually	28/*/*	0.96	0.38	Teak, Silver, Hebbevu, Others	100	38	Surface	Rainfed	0	0.38	Private Land
P Basavanahlli	Thimmajamma. w/o Late Kempaya	1222	Manually	28/*/*	0.36	0.14	Teak, Silver, Hebbevu, Others	100	14	Surface	Rainfed	0	0.14	Private Land
P Basavanahlli	P J Chandrasheetty - s/o Jawarashetti	1223	Manually	28/*/*	0.92	0.37	Teak, Silver, Hebbevu, Others	100	37	Surface	Rainfed	0	0.37	Private Land
P Basavanahlli	Channamma - w/o Sannashetty	1224	Manually	28/*/*	0.40	0.16	Teak, Silver, Hebbevu, Others	100	16	Surface	Rainfed	0	0.16	Private Land
P Basavanahlli	R Prasad s/o P t Rajanayaka	1225	Manually	28/*/*	0.30	0.12	Teak, Silver, Hebbevu, Others	100	12	Surface	Rainfed	0	0.12	Private Land
P Basavanahlli	Chandregowda - s/o BeLaternygowda	1226	Manually	28/*/*	0.72	0.29	Teak, Silver, Hebbevu, Others	100	29	Surface	Rainfed	0	0.29	Private Land
P Basavanahlli	KaLatewathi - w/o Chandrasaanayaka	1227	Manually	28/*/*	0.96	0.38	Teak, Silver, Hebbevu, Others	100	38	Surface	Rainfed	0	0.38	Private Land
P Basavanahlli	KaLatevathi w/o . Chandrasanayaka	1228	Manually	28/*/*	0.61	0.24	Teak, Silver, Hebbevu, Others	100	24	Surface	Rainfed	0	0.24	Private Land
P Basavanahlli	Chandraya s/o Honnurayya	1229	Manually	28/*/*	0.57	0.23	Teak, Silver, Hebbevu, Others	100	23	Surface	Rainfed	0	0.23	Private Land
P Basavanahlli	P H Jawaregowda - s/o Honagiri Gowda	1230	Manually	28/*/*	1.20	0.48	Teak, Silver, Hebbevu, Others	100	48	Surface	Rainfed	0	0.48	Private Land
P Basavanahlli	ML Joseph -	1231	Manually	28/*/*	0.96	0.38	Teak, Silver, Hebbevu, Others	100	38	Surface	Rainfed	0	0.38	Private Land
P Basavanahlli	ML Joseph -	1232	Manually	28/*/*	0.96	0.38	Teak, Silver, Hebbevu, Others	100	38	Surface	Rainfed	0	0.38	Private Land
P Basavanahlli	K R Ananda - s/o Ramappa	1233	Manually	28/*/*	0.96	0.38	Teak, Silver, Hebbevu, Others	100	38	Surface	Rainfed	0	0.38	Private Land
P Basavanahlli	C P John -	1234	Manually	28/*/*	0.96	0.38	Teak, Silver, Hebbevu, Others	100	38	Surface	Rainfed	0	0.38	Private Land
P Basavanahlli	Jawaramma w/o . Late.Annegowda	1235	Manually	28/*/*	0.72	0.29	Teak, Silver, Hebbevu, Others	100	29	Surface	Rainfed	0	0.29	Private Land
P Basavanahlli	Deviramma w/o Late Jawarashetti	1236	Manually	28/*/*	0.72	0.29	Teak, Silver, Hebbevu, Others	100	29	Surface	Rainfed	0	0.29	Private Land
P Basavanahlli	Deviramma w/o Late Jawarashetti	1237	Manually	28/*/*	0.48	0.19	Teak, Silver, Hebbevu, Others	100	19	Surface	Rainfed	0	0.19	Private Land
P Basavanahlli	P J Krishna Gowda s/o Late Javaregowda	1238	Manually	28/*/*	0.24	0.10	Teak, Silver, Hebbevu, Others	100	10	Surface	Rainfed	0	0.10	Private Land
P Basavanahlli	Jawarayya s/o Karyaiah	1239	Manually	28/*/*	0.48	0.19	Teak, Silver, Hebbevu, Others	100	19	Surface	Rainfed	0	0.19	Private Land
P Basavanahlli	Jalendra s/o Honnegowda	1240	Manually	28/*/*	0.74	0.30	Teak, Silver, Hebbevu, Others	100	30	Surface	Rainfed	0	0.30	Private Land
P Basavanahlli	Jalendra s/o Hoonnegowda	1241	Manually	28/*/*	0.44	0.18	Teak, Silver, Hebbevu, Others	100	18	Surface	Rainfed	0	0.18	Private Land
P Basavanahlli	Thangamma - w/o Kannan	1242	Manually	28/*/*	0.48	0.19	Teak, Silver, Hebbevu, Others	100	19	Surface	Rainfed	0	0.19	Private Land
P Basavanahlli	T K Saroja s/o Kannan	1243	Manually	28/*/*	0.36	0.14	Teak, Silver, Hebbevu, Others	100	14	Surface	Rainfed	0	0.14	Private Land
P Basavanahlli	NeeLatemma w/o Late Dasayya	1244	Manually	28/*/*	0.24	0.10	Teak, Silver, Hebbevu, Others	100	10	Surface	Rainfed	0	0.10	Private Land
P Basavanahlli	Jawaramma w/o Late. Thimmarai Gowda	1245	Manually	28/*/*	0.72	0.29	Teak, Silver, Hebbevu, Others	100	29	Surface	Rainfed	0	0.29	Private Land

Village Name	Farmer Name:	Farmer Code	Rate Type (Manually/Machinery)	Survey No:	Total Area (Ha.)	Proposed Area (Ha.)	Activity/Model/Plant/Crop Name :	Number of Plants Per Ha	No. of plants	Method of Irrigation (Drip/Ring/Surface)	Source of Irrigation (Canal/Rainfed/Well)	Area as per Type Of Land (Ha.)		Ownership of Land (Community Land/Private Land/Other Land)
												Waste Land	Cultivable	
P Basavanahlli	Rukmini w/o . G.P. Umesha	1246	Manually	28/*/*	0.00	0.00	Teak, Silver, Hebbevu, Others	100	0	Surface	Rainfed	0	0.00	Private Land
P Basavanahlli	DoddabalaLatenayaka s/o Somanayaka	1247	Manually	28/*/*	0.60	0.24	Teak, Silver, Hebbevu, Others	100	24	Surface	Rainfed	0	0.24	Private Land
P Basavanahlli	Deviramma w/o Late Boregowda	1248	Manually	28/*/*	0.72	0.29	Teak, Silver, Hebbevu, Others	100	29	Surface	Rainfed	0	0.29	Private Land
P Basavanahlli	NeeLatemma - w/o Dasayya	1249	Manually	28/*/*	0.00	0.00	Teak, Silver, Hebbevu, Others	100	0	Surface	Rainfed	0	0.00	Private Land
P Basavanahlli	R B Doreraj - s/o Bhimashetti	1250	Manually	28/*/*	0.48	0.19	Teak, Silver, Hebbevu, Others	100	19	Surface	Rainfed	0	0.19	Private Land
P Basavanahlli	Doddaswamishetty s/o Samashetty	1251	Manually	28/*/*	0.36	0.14	Teak, Silver, Hebbevu, Others	100	14	Surface	Rainfed	0	0.14	Private Land
P Basavanahlli	G C Nagendra s/o Chandragowda	1252	Manually	28/*/*	0.79	0.32	Teak, Silver, Hebbevu, Others	100	32	Surface	Rainfed	0	0.32	Private Land
P Basavanahlli	COMMAN LAND	1253	Manually	28/*/*	55.00	22.00	Teak, Silver, Hebbevu, Others	100	2200	Surface	Rainfed	0	22.00	Community Land
P Basavanahlli	PLatentation garden	1254	Manually	28/*/*	3.12	1.25	Teak, Silver, Hebbevu, Others	100	125	Surface	Rainfed	0	1.25	Private Land
P Basavanahlli	COMMAN LAND	1255	Manually	28/*/*	0.96	0.38	Teak, Silver, Hebbevu, Others	100	38	Surface	Rainfed	0	0.38	Community Land
P Basavanahlli	Nagamma - w/o c v anantu	1256	Manually	29/*/*	0.24	0.10	Teak, Silver, Hebbevu, Others	100	10	Surface	Rainfed	0	0.10	Private Land
P Basavanahlli	Nagamma w/o . C V Anantu	1257	Manually	29/*/*	0.36	0.14	Teak, Silver, Hebbevu, Others	100	14	Surface	Rainfed	0	0.14	Private Land
P Basavanahlli	NeeLatemma - w/o - KaLatenayaka	1258	Manually	29/*/*	0.36	0.14	Teak, Silver, Hebbevu, Others	100	14	Surface	Rainfed	0	0.14	Private Land
P Basavanahlli	Prabha - w/o . BN Prakash	1259	Manually	29/*/*	0.24	0.10	Teak, Silver, Hebbevu, Others	100	10	Surface	Rainfed	0	0.10	Private Land
P Basavanahlli	Puttarajabovi s/o Puttabhovi	1260	Manually	29/*/*	0.35	0.14	Teak, Silver, Hebbevu, Others	100	14	Surface	Rainfed	0	0.14	Private Land
P Basavanahlli	NeeLatemma s/o . Thimmanayaka	1261	Manually	29/*/*	0.60	0.24	Teak, Silver, Hebbevu, Others	100	24	Surface	Rainfed	0	0.24	Private Land
P Basavanahlli	N.J.Kamakshmma w/o . B.A. Kalegowda	1262	Manually	29/*/*	0.36	0.14	Teak, Silver, Hebbevu, Others	100	14	Surface	Rainfed	0	0.14	Private Land
P Basavanahlli	N.J.Kamakshmma w/o . B.A. Kalegowda	1263	Manually	29/*/*	0.48	0.19	Teak, Silver, Hebbevu, Others	100	19	Surface	Rainfed	0	0.19	Private Land
P Basavanahlli	Mohamed Qasim -	1264	Manually	29/*/*	0.09	0.04	Teak, Silver, Hebbevu, Others	100	4	Surface	Rainfed	0	0.04	Private Land
P Basavanahlli	B A Govindgowda. s/o B M Annegowda	1265	Manually	29/*/*	0.14	0.05	Teak, Silver, Hebbevu, Others	100	5	Surface	Rainfed	0	0.05	Private Land
P Basavanahlli	Chandramma w/o Late Krishnanayaka	1266	Manually	29/*/*	0.11	0.04	Teak, Silver, Hebbevu, Others	100	4	Surface	Rainfed	0	0.04	Private Land
P Basavanahlli	Mallegowda - s/o Sannegowda	1267	Manually	29/*/*	0.59	0.24	Teak, Silver, Hebbevu, Others	100	24	Surface	Rainfed	0	0.24	Private Land
P Basavanahlli	Mahesh s/o Govindgowda	1268	Manually	29/*/*	0.12	0.05	Teak, Silver, Hebbevu, Others	100	5	Surface	Rainfed	0	0.05	Private Land
P Basavanahlli	Thayamma- w/o Ramegowda	1269	Manually	29/*/*	0.12	0.05	Teak, Silver, Hebbevu, Others	100	5	Surface	Rainfed	0	0.05	Private Land
P Basavanahlli	Meenakshmma - w/o Ramanayaka	1270	Manually	29/*/*	0.18	0.07	Teak, Silver, Hebbevu, Others	100	7	Surface	Rainfed	0	0.07	Private Land
P Basavanahlli	P T Rajegowda - s/o Thimmagowda	1271	Manually	29/*/*	0.18	0.07	Teak, Silver, Hebbevu, Others	100	7	Surface	Rainfed	0	0.07	Private Land
P Basavanahlli	P T Lokesha - s/o Thimmagowda	1272	Manually	29/*/*	0.36	0.14	Teak, Silver, Hebbevu, Others	100	14	Surface	Rainfed	0	0.14	Private Land
P Basavanahlli	Ravindra - s/o Chikkathammegowda	1273	Manually	29/*/*	0.51	0.20	Teak, Silver, Hebbevu, Others	100	20	Surface	Rainfed	0	0.20	Private Land
P Basavanahlli	Sharadamma w/o Late B M Venkatesha	1274	Manually	29/*/*	1.00	0.40	Teak, Silver, Hebbevu, Others	100	40	Surface	Rainfed	0	0.40	Private Land

Village Name	Farmer Name:	Farmer Code	Rate Type (Manually/Machinery)	Survey No:	Total Area (Ha.)	Proposed Area (Ha.)	Activity/Model/Plant/Crop Name :	Number of Plants Per Ha	No. of plants	Method of Irrigation (Drip/Ring/Surface)	Source of Irrigation (Canal/Rainfed/Well)	Area as per Type Of Land (Ha.)		Ownership of Land (Community Land/Private Land/Other Land)
												Waste Land	Cultivable	
P Basavanahalli	Shivanna s/o Doddarange Gowda	1275	Manually	29/*/*	0.30	0.12	Teak, Silver, Hebbevu, Others	100	12	Surface	Rainfed	0	0.12	Private Land
P Basavanahalli	P J Sankaregowda - s/o Javaregowda	1276	Manually	29/*/*	0.14	0.05	Teak, Silver, Hebbevu, Others	100	5	Surface	Rainfed	0	0.05	Private Land
P Basavanahalli	B N Prakash s/o Late Ninghegowda	1277	Manually	29/*/*	0.33	0.13	Teak, Silver, Hebbevu, Others	100	13	Surface	Rainfed	0	0.13	Private Land
P Basavanahalli	Shashi s/o P.R. Swamy	1278	Manually	29/*/*	0.54	0.22	Teak, Silver, Hebbevu, Others	100	22	Surface	Rainfed	0	0.22	Private Land
P Basavanahalli	P R Swami - s/o Rangegowda	1279	Manually	29/*/*	0.29	0.11	Teak, Silver, Hebbevu, Others	100	11	Surface	Rainfed	0	0.11	Private Land
P Basavanahalli	Padamma w/o Late Sannashetty	1280	Manually	29/*/*	0.24	0.10	Teak, Silver, Hebbevu, Others	100	10	Surface	Rainfed	0	0.10	Private Land
P Basavanahalli	Swamibhovi s/o Puttabhovi	1281	Manually	29/*/*	0.47	0.19	Teak, Silver, Hebbevu, Others	100	19	Surface	Rainfed	0	0.19	Private Land
P Basavanahalli	P R Sundramma - w/o . Puttegowda	1282	Manually	29/*/*	0.18	0.07	Teak, Silver, Hebbevu, Others	100	7	Surface	Rainfed	0	0.07	Private Land
P Basavanahalli	SusheeLatemma w/o Ramachandra	1283	Manually	29/*/*	0.36	0.14	Teak, Silver, Hebbevu, Others	100	14	Surface	Rainfed	0	0.14	Private Land
P Basavanahalli	N J KamaLatekamma w/o Late B A Kalegowda	1284	Manually	46/*/1	0.45	0.18	Teak, Silver, Hebbevu, Others	100	18	Surface	Rainfed	0	0.18	Private Land
P Basavanahalli	NeeLatemma. w/o Late B A Govindegowda	1285	Manually	46/*/1	0.61	0.24	Teak, Silver, Hebbevu, Others	100	24	Surface	Rainfed	0	0.24	Private Land
P Basavanahalli	B M. Tamanna Gowda - s/o Muddegowda	1286	Manually	46/*/1	0.20	0.08	Teak, Silver, Hebbevu, Others	100	8	Surface	Rainfed	0	0.08	Private Land
Punadahalli	Thimmegowda s/o . Late. Honnegowda. -	1287	Manually	28/*/14	0.03	0.01	Teak, Silver, Hebbevu, Others	100	1	Surface	Rainfed	0	0.01	Private Land
Punadahalli	Nagarajegowda s/o . Late Honnegowda. -	1288	Manually	28/*/14	0.13	0.05	Teak, Silver, Hebbevu, Others	100	5	Surface	Rainfed	0	0.05	Private Land
Punadahalli	Thimmegowda - s/o Honnegowda	1289	Manually	28/*/15	0.16	0.06	Teak, Silver, Hebbevu, Others	100	6	Surface	Rainfed	0	0.06	Private Land
Punadahalli	Veena K B w/o Belliyappa	1290	Manually	28/*/16	0.40	0.16	Teak, Silver, Hebbevu, Others	100	16	Surface	Rainfed	0	0.16	Private Land
Punadahalli	Javanayaka - s/o Doddathimmanayaka	1291	Manually	28/*/2C1	0.80	0.32	Teak, Silver, Hebbevu, Others	100	32	Surface	Rainfed	0	0.32	Private Land
Punadahalli	Yashodamma w/o Rewanna	1292	Manually	28/*/2C2	0.43	0.17	Teak, Silver, Hebbevu, Others	100	17	Surface	Rainfed	0	0.17	Private Land
Punadahalli	PT Shivanna s/o Late. Thimmegowda. -	1293	Manually	28/*/3	0.36	0.14	Teak, Silver, Hebbevu, Others	100	14	Surface	Rainfed	0	0.14	Private Land
Punadahalli	P V Govinda - s/o Venkategowda	1294	Manually	28/*/4	0.78	0.31	Teak, Silver, Hebbevu, Others	100	31	Surface	Rainfed	0	0.31	Private Land
Punadahalli	Thimnegowda - s/o Honnegowda	1295	Manually	28/*/5	0.09	0.04	Teak, Silver, Hebbevu, Others	100	4	Surface	Rainfed	0	0.04	Private Land
Punadahalli	Nagarajegowda - s/o Honnegowda	1296	Manually	28/*/6	0.16	0.06	Teak, Silver, Hebbevu, Others	100	6	Surface	Rainfed	0	0.06	Private Land
Punadahalli	PT Shivanna s/o Late. Thimmegowda. -	1297	Manually	28/*/7	0.15	0.06	Teak, Silver, Hebbevu, Others	100	6	Surface	Rainfed	0	0.06	Private Land
Punadahalli	Venkatashetti s/o Channashetty	1298	Manually	28/*/8	0.60	0.24	Teak, Silver, Hebbevu, Others	100	24	Surface	Rainfed	0	0.24	Private Land
Punadahalli	PT Shivanna s/o Late. Thimmegowda. -	1299	Manually	28/*/9	0.31	0.12	Teak, Silver, Hebbevu, Others	100	12	Surface	Rainfed	0	0.12	Private Land
Punadahalli	Shobha.Md w/o . P. T. Manjunatha. -	1300	Manually	29/*/1	0.97	0.39	Teak, Silver, Hebbevu, Others	100	39	Surface	Rainfed	0	0.39	Private Land
Punadahalli	PV Govindaraju s/o Venkatappa U Venkategowda	1301	Manually	29/*/2	0.91	0.36	Teak, Silver, Hebbevu, Others	100	36	Surface	Rainfed	0	0.36	Private Land
Punadahalli	PH Shanthakumara s/o Late. Ph.Honnegowda. -	1302	Manually	29/*/3	1.06	0.42	Teak, Silver, Hebbevu, Others	100	42	Surface	Rainfed	0	0.42	Private Land
Punadahalli	Ph. Lahita s/o Late. Ph.Honnegowda. -	1303	Manually	29/*/3	1.06	0.42	Teak, Silver, Hebbevu, Others	100	42	Surface	Rainfed	0	0.42	Private Land



Village Name	Farmer Name:	Farmer Code	Rate Type (Manually/Machinery)	Survey No:	Total Area (Ha.)	Proposed Area (Ha.)	Activity/Model/Plant/Crop Name :	Number of Plants Per Ha	No. of plants	Method of Irrigation (Drip/Ring/Surface)	Source of Irrigation (Canal/Rainfed/Well)	Area as per Type Of Land (Ha.)		Ownership of Land (Community Land/Private Land/Other Land)
												Waste Land	Cultivable	
Punadahalli	PV Govindaraju s/o Venkatappa U Venkategowda	1304	Manually	29*/4	0.96	0.38	Teak, Silver, Hebbevu, Others	100	38	Surface	Rainfed	0	0.38	Private Land
Punadahalli	Sarojamma. w/o . PV Govinda	1305	Manually	29*/5	0.97	0.39	Teak, Silver, Hebbevu, Others	100	39	Surface	Rainfed	0	0.39	Private Land
Punadahalli	COMMAN LAND	1306	Manually	31*/*	0.33	0.13	Teak, Silver, Hebbevu, Others	100	13	Surface	Rainfed	0	0.13	Community Land
Punadahalli	Vishalakshi P V w/o Late P T Dassegowda	1307	Manually	32*/1	1.00	0.40	Teak, Silver, Hebbevu, Others	100	40	Surface	Rainfed	0	0.40	Private Land
Punadahalli	P.T. Paramesha s/o Thimmappa	1308	Manually	32*/2	1.00	0.40	Teak, Silver, Hebbevu, Others	100	40	Surface	Rainfed	0	0.40	Private Land
Punadahalli	P T Yogananda - s/o Thimmappa	1309	Manually	32*/3	11.00	4.40	Teak, Silver, Hebbevu, Others	100	440	Surface	Rainfed	0	4.40	Private Land
Punadahalli	Pushpa w/o Late J Nanjundegowda	1310	Manually	32*/4	1.40	0.56	Teak, Silver, Hebbevu, Others	100	56	Surface	Rainfed	0	0.56	Private Land
Punadahalli	Gowramma w/o Late Nagashetti	1311	Manually	33*/*	0.14	0.06	Teak, Silver, Hebbevu, Others	100	6	Surface	Rainfed	0	0.06	Private Land
Punadahalli	Nagesh s/o Mallashetti	1312	Manually	33*/*	0.60	0.24	Teak, Silver, Hebbevu, Others	100	24	Surface	Rainfed	0	0.24	Private Land
Punadahalli	Puttamma w/o Sannegowda	1313	Manually	33*/*	0.80	0.32	Teak, Silver, Hebbevu, Others	100	32	Surface	Rainfed	0	0.32	Private Land
Punadahalli	Narayana Gowda s/o	1314	Manually	33*/*	1.00	0.40	Teak, Silver, Hebbevu, Others	100	40	Surface	Rainfed	0	0.40	Private Land
Punadahalli	P.T. Paramesha s/o Thimmappa	1315	Manually	33*/*	0.25	0.10	Teak, Silver, Hebbevu, Others	100	10	Surface	Rainfed	0	0.10	Private Land
Punadahalli	KAMALAMMA w/o . PT PARAMESHA	1316	Manually	33*/*	0.68	0.27	Teak, Silver, Hebbevu, Others	100	27	Surface	Rainfed	0	0.27	Private Land
Punadahalli	Parvathamma s/o Mastinayaka	1317	Manually	33*/*	1.00	0.40	Teak, Silver, Hebbevu, Others	100	40	Surface	Rainfed	0	0.40	Private Land
Punadahalli	Parvathamma - s/o Mastanayaka	1318	Manually	33*/*	0.60	0.24	Teak, Silver, Hebbevu, Others	100	24	Surface	Rainfed	0	0.24	Private Land
Punadahalli	Puttaraja a: puttanayaka s/o siddanayaka	1319	Manually	33*/*	1.00	0.40	Teak, Silver, Hebbevu, Others	100	40	Surface	Rainfed	0	0.40	Private Land
Punadahalli	Arundati s/o Late P J Nagarajegowda	1320	Manually	33*/*	1.00	0.40	Teak, Silver, Hebbevu, Others	100	40	Surface	Rainfed	0	0.40	Private Land
Punadahalli	Jayamma w/o Mahadeva	1321	Manually	33*/*	1.00	0.40	Teak, Silver, Hebbevu, Others	100	40	Surface	Rainfed	0	0.40	Private Land
Punadahalli	Akkayamma w/o Mallegowda	1322	Manually	33*/*	0.80	0.32	Teak, Silver, Hebbevu, Others	100	32	Surface	Rainfed	0	0.32	Private Land
Punadahalli	Maranganika - Thammanayaka	1323	Manually	33*/*	0.48	0.19	Teak, Silver, Hebbevu, Others	100	19	Surface	Rainfed	0	0.19	Private Land
Punadahalli	Mangalamma w/o . P D Ganesh	1324	Manually	33*/*	0.73	0.29	Teak, Silver, Hebbevu, Others	100	29	Surface	Rainfed	0	0.29	Private Land
Punadahalli	P.V. Manjunatha s/o Venkategowda	1325	Manually	33*/*	0.60	0.24	Teak, Silver, Hebbevu, Others	100	24	Surface	Rainfed	0	0.24	Private Land
Punadahalli	Maniyamma w/o Late Chandregowda	1326	Manually	33*/*	0.90	0.36	Teak, Silver, Hebbevu, Others	100	36	Surface	Rainfed	0	0.36	Private Land
Punadahalli	P V Mahadeva s/o Venkatappa	1327	Manually	33*/*	0.20	0.08	Teak, Silver, Hebbevu, Others	100	8	Surface	Rainfed	0	0.08	Private Land
Punadahalli	Lakshmi w/o Late Lokanayaka	1328	Manually	33*/mi	0.75	0.30	Teak, Silver, Hebbevu, Others	100	30	Surface	Rainfed	0	0.30	Private Land
Punadahalli	P.D. Mohana s/o Doddathamgowda	1329	Manually	33*/*	0.93	0.37	Teak, Silver, Hebbevu, Others	100	37	Surface	Rainfed	0	0.37	Private Land
Punadahalli	Mahadeswara s/o Venkategowda	1330	Manually	33*/*	0.88	0.35	Teak, Silver, Hebbevu, Others	100	35	Surface	Rainfed	0	0.35	Private Land
Punadahalli	P.T. Yogananda s/o Thimmappa	1331	Manually	33*/*	0.17	0.07	Teak, Silver, Hebbevu, Others	100	7	Surface	Rainfed	0	0.07	Private Land
Punadahalli	P.H. Yogananda s/o Hoonagirigowda	1332	Manually	33*/*	0.56	0.22	Teak, Silver, Hebbevu, Others	100	22	Surface	Rainfed	0	0.22	Private Land

Village Name	Farmer Name:	Farmer Code	Rate Type (Manually/Machinery)	Survey No:	Total Area (Ha.)	Proposed Area (Ha.)	Activity/Model/Plant/Crop Name :	Number of Plants Per Ha	No. of plants	Method of Irrigation (Drip/Ring/Surface)	Source of Irrigation (Canal/Rainfed/Well)	Area as per Type Of Land (Ha.)		Ownership of Land (Community Land/Private Land/Other Land)
												Waste Land	Cultivable	
Punadahalli	Rajanaika - s/o Sannanayaka	1333	Manually	33/*/*	0.40	0.16	Teak, Silver, Hebbevu, Others	100	16	Surface	Rainfed	0	0.16	Private Land
Punadahalli	Karigowda - s/o Jawaregowda	1334	Manually	33/*/*	1.40	0.56	Teak, Silver, Hebbevu, Others	100	56	Surface	Rainfed	0	0.56	Private Land
Punadahalli	Vishalakamma w/o Late Dasegowda	1335	Manually	33/*/*	0.69	0.28	Teak, Silver, Hebbevu, Others	100	28	Surface	Rainfed	0	0.28	Private Land
Punadahalli	Ramanayaka s/o Kalanayaka	1336	Manually	33/*/*	1.80	0.72	Teak, Silver, Hebbevu, Others	100	72	Surface	Rainfed	0	0.72	Private Land
Punadahalli	Yashodamma w/o Rewanna	1337	Manually	33/*/*	0.73	0.29	Teak, Silver, Hebbevu, Others	100	29	Surface	Rainfed	0	0.29	Private Land
Punadahalli	Channamma w/o . Rajegowda	1338	Manually	33/*/*	0.60	0.24	Teak, Silver, Hebbevu, Others	100	24	Surface	Rainfed	0	0.24	Private Land
Punadahalli	Channamma w/o . Rajegowda	1339	Manually	33/*/*	0.20	0.08	Teak, Silver, Hebbevu, Others	100	8	Surface	Rainfed	0	0.08	Private Land
Punadahalli	Channamma w/o . Rajegowda	1340	Manually	33/*/*	0.60	0.24	Teak, Silver, Hebbevu, Others	100	24	Surface	Rainfed	0	0.24	Private Land
Punadahalli	P V Ramesh s/o Venkatappa	1341	Manually	33/*/*	1.69	0.68	Teak, Silver, Hebbevu, Others	100	68	Surface	Rainfed	0	0.68	Private Land
Punadahalli	Karigowda s/o Honnagiri Gowda	1342	Manually	33/*/*	0.78	0.31	Teak, Silver, Hebbevu, Others	100	31	Surface	Rainfed	0	0.31	Private Land
Punadahalli	P.H. Karigowda s/o Hoonagiri Gowda	1343	Manually	33/*/*	1.98	0.79	Teak, Silver, Hebbevu, Others	100	79	Surface	Rainfed	0	0.79	Private Land
Punadahalli	B.N. Ravikumar s/o Nanjegowda	1344	Manually	33/*/*	1.98	0.79	Teak, Silver, Hebbevu, Others	100	79	Surface	Rainfed	0	0.79	Private Land
Punadahalli	C S Raghu s/o Siddanayaka	1345	Manually	33/*/*	1.20	0.48	Teak, Silver, Hebbevu, Others	100	48	Surface	Rainfed	0	0.48	Private Land
Punadahalli	P T Rajinikanth s/o Thamanayaka	1346	Manually	33/*/*	0.85	0.34	Teak, Silver, Hebbevu, Others	100	34	Surface	Rainfed	0	0.34	Private Land
Punadahalli	Rajegowda s/o Late "Thimmegowda	1347	Manually	33/*/*	0.40	0.16	Teak, Silver, Hebbevu, Others	100	16	Surface	Rainfed	0	0.16	Private Land
Punadahalli	Ramegowda s/o Thimmegowda	1348	Manually	33/*/*	0.40	0.16	Teak, Silver, Hebbevu, Others	100	16	Surface	Rainfed	0	0.16	Private Land
Punadahalli	Rajegowda s/o Kalegowda	1349	Manually	33/*/*	0.40	0.16	Teak, Silver, Hebbevu, Others	100	16	Surface	Rainfed	0	0.16	Private Land
Punadahalli	Lohita s/o hoonnegowda	1350	Manually	33/*/*	0.40	0.16	Teak, Silver, Hebbevu, Others	100	16	Surface	Rainfed	0	0.16	Private Land
Punadahalli	Lalithamma w/o . Venkateshanayaka	1351	Manually	33/*/*	1.30	0.52	Teak, Silver, Hebbevu, Others	100	52	Surface	Rainfed	0	0.52	Private Land
Punadahalli	Mahadevamma w/o . Venkatesaiah	1352	Manually	33/*/*	0.48	0.19	Teak, Silver, Hebbevu, Others	100	19	Surface	Rainfed	0	0.19	Private Land
Punadahalli	Vrishabhendra s/o P.H. Thimmegowda	1353	Manually	33/*/*	1.60	0.64	Teak, Silver, Hebbevu, Others	100	64	Surface	Rainfed	0	0.64	Private Land
Punadahalli	Sundresha CS s/o Swaminayaka	1354	Manually	33/*/*	0.40	0.16	Teak, Silver, Hebbevu, Others	100	16	Surface	Rainfed	0	0.16	Private Land
Punadahalli	Mahadevamma s/o Late Nanjegowda	1355	Manually	33/*/*	0.65	0.26	Teak, Silver, Hebbevu, Others	100	26	Surface	Rainfed	0	0.26	Private Land
Punadahalli	Abdul Jabbar - s/o Abdul Rahim	1356	Manually	33/*/*	0.80	0.32	Teak, Silver, Hebbevu, Others	100	32	Surface	Rainfed	0	0.32	Private Land
Punadahalli	Girijamma s/o Late Sannegowda	1357	Manually	33/*/*	1.50	0.60	Teak, Silver, Hebbevu, Others	100	60	Surface	Rainfed	0	0.60	Private Land
Punadahalli	Kumara s/o thammannayaka	1358	Manually	33/*/*	0.40	0.16	Teak, Silver, Hebbevu, Others	100	16	Surface	Rainfed	0	0.16	Private Land
Punadahalli	Ratnam w/o Raju S	1359	Manually	33/*/*	1.20	0.48	Teak, Silver, Hebbevu, Others	100	48	Surface	Rainfed	0	0.48	Private Land
Punadahalli	Shobha w/o . PT Manjunatha	1360	Manually	33/*/*	0.15	0.06	Teak, Silver, Hebbevu, Others	100	6	Surface	Rainfed	0	0.06	Private Land
Punadahalli	Shankaregowda s/o Kalegowa	1361	Manually	33/*/*	1.98	0.79	Teak, Silver, Hebbevu, Others	100	79	Surface	Rainfed	0	0.79	Private Land

Village Name	Farmer Name:	Farmer Code	Rate Type (Manually/Machinery)	Survey No:	Total Area (Ha.)	Proposed Area (Ha.)	Activity/Model/Plant/ Crop Name :	Number of Plants Per Ha	No. of plants	Method of Irrigation (Drip/Ring/Surface)	Source of Irrigation (Canal/Rainfed/Well)	Area as per Type Of Land (Ha.)		Ownership of Land (Community Land/Private Land/Other Land)
												Waste Land	Cultivable	
Punadahalli	Sannaiah s/o Ningaiah	1362	Manually	33/*/*	0.80	0.32	Teak, Silver, Hebbevu, Others	100	32	Surface	Rainfed	0	0.32	Private Land
Punadahalli	GANGAMMA w/o Late Sannathammegowda	1363	Manually	33/*/*	1.00	0.40	Teak, Silver, Hebbevu, Others	100	40	Surface	Rainfed	0	0.40	Private Land
Punadahalli	Lalithamma w/o . Swaminaika	1364	Manually	33/*/*	0.80	0.32	Teak, Silver, Hebbevu, Others	100	32	Surface	Rainfed	0	0.32	Private Land
Punadahalli	Jyoti s/o Swaminayaka	1365	Manually	33/*/*	1.20	0.48	Teak, Silver, Hebbevu, Others	100	48	Surface	Rainfed	0	0.48	Private Land
Punadahalli	Lakshamma w/o Sannakalanayaka	1366	Manually	33/*/*	0.48	0.19	Teak, Silver, Hebbevu, Others	100	19	Surface	Rainfed	0	0.19	Private Land
Punadahalli	Sannathayamma w/o Jawara	1367	Manually	33/*/*	0.70	0.28	Teak, Silver, Hebbevu, Others	100	28	Surface	Rainfed	0	0.28	Private Land
Punadahalli	Krishnegowda - s/o Nanjegowda	1368	Manually	33/*/*	1.40	0.56	Teak, Silver, Hebbevu, Others	100	56	Surface	Rainfed	0	0.56	Private Land
Punadahalli	Sarojamma w/o . Venkatesanayaka	1369	Manually	33/*/*	0.80	0.32	Teak, Silver, Hebbevu, Others	100	32	Surface	Rainfed	0	0.32	Private Land
Punadahalli	P G Somashekhar s/o Govindegowda	1370	Manually	33/*/*	0.90	0.36	Teak, Silver, Hebbevu, Others	100	36	Surface	Rainfed	0	0.36	Private Land
Punadahalli	Somashekarnaika s/o Javarayanaika	1371	Manually	33/*/*	0.75	0.30	Teak, Silver, Hebbevu, Others	100	30	Surface	Rainfed	0	0.30	Private Land
Punadahalli	G.K.Kaishnagewoda s/o Kempegowda	1372	Manually	33/*/*	1.98	0.79	Teak, Silver, Hebbevu, Others	100	79	Surface	Rainfed	0	0.79	Private Land
Punadahalli	P.G.Harisha s/o P.V. Govinda	1373	Manually	33/*/*	0.65	0.26	Teak, Silver, Hebbevu, Others	100	26	Surface	Rainfed	0	0.26	Private Land
Punadahalli	Manjamma w/o Late P J Govindegowda	1374	Manually	33/*/*	1.60	0.64	Teak, Silver, Hebbevu, Others	100	64	Surface	Rainfed	0	0.64	Private Land
Punadahalli	Manjamma w/o Late P J Govindegowda	1375	Manually	33/*/*	0.38	0.15	Teak, Silver, Hebbevu, Others	100	15	Surface	Rainfed	0	0.15	Private Land
Punadahalli	Puttamma w/o Late Mallaiiah	1376	Manually	33/*/*	0.70	0.28	Teak, Silver, Hebbevu, Others	100	28	Surface	Rainfed	0	0.28	Private Land
Punadahalli	Govinda Raju s/o Venkategowda	1377	Manually	33/*/*	0.88	0.35	Teak, Silver, Hebbevu, Others	100	35	Surface	Rainfed	0	0.35	Private Land
Punadahalli	Basavaraju P V s/o Venkategowda	1378	Manually	33/*/*	1.98	0.79	Teak, Silver, Hebbevu, Others	100	79	Surface	Rainfed	0	0.79	Private Land
Punadahalli	Nagegowda s/o Thimmegowda	1379	Manually	33/*/*	1.95	0.78	Teak, Silver, Hebbevu, Others	100	78	Surface	Rainfed	0	0.78	Private Land
Punadahalli	Govindaraju s/o Venkatappa	1380	Manually	33/*/*	0.16	0.06	Teak, Silver, Hebbevu, Others	100	6	Surface	Rainfed	0	0.06	Private Land
Punadahalli	B N Ravikumar s/o Late Nanjegowda	1381	Manually	33/*/*	0.58	0.23	Teak, Silver, Hebbevu, Others	100	23	Surface	Rainfed	0	0.23	Private Land
Punadahalli	Saraswati s/o Late Govindegowda	1382	Manually	33/*/*	0.40	0.16	Teak, Silver, Hebbevu, Others	100	16	Surface	Rainfed	0	0.16	Private Land
Punadahalli	Geeta w/o Late P T Venkatesha	1383	Manually	33/*/*	1.00	0.40	Teak, Silver, Hebbevu, Others	100	40	Surface	Rainfed	0	0.40	Private Land
Punadahalli	Boramma w/o Late Chikkoregowda	1384	Manually	33/*/*	1.00	0.40	Teak, Silver, Hebbevu, Others	100	40	Surface	Rainfed	0	0.40	Private Land
Punadahalli	Govindaraju s/o Kalegowda	1385	Manually	33/*/*	1.00	0.40	Teak, Silver, Hebbevu, Others	100	40	Surface	Rainfed	0	0.40	Private Land
Punadahalli	P G Ananda s/o Ganesh	1386	Manually	33/*/*	0.12	0.05	Teak, Silver, Hebbevu, Others	100	5	Surface	Rainfed	0	0.05	Private Land
Punadahalli	P H Lohit s/o Late Appajigowda Uruf Honnegowda	1387	Manually	33/*/*	1.42	0.57	Teak, Silver, Hebbevu, Others	100	57	Surface	Rainfed	0	0.57	Private Land
Punadahalli	Vanajakshi w/o . Late P K Rajegowda	1388	Manually	33/*/*	1.07	0.43	Teak, Silver, Hebbevu, Others	100	43	Surface	Rainfed	0	0.43	Private Land
Punadahalli	Chennajamma w/o Siddegowda	1389	Manually	33/*/*	0.43	0.17	Teak, Silver, Hebbevu, Others	100	17	Surface	Rainfed	0	0.17	Private Land
Punadahalli	Channajamma s/o hoonagirigowda	1390	Manually	33/*/*	0.65	0.26	Teak, Silver, Hebbevu, Others	100	26	Surface	Rainfed	0	0.26	Private Land

Village Name	Farmer Name:	Farmer Code	Rate Type (Manually/Machinery)	Survey No:	Total Area (Ha.)	Proposed Area (Ha.)	Activity/Model/Plant/ Crop Name :	Number of Plants Per Ha	No. of plants	Method of Irrigation (Drip/Ring/Surface)	Source of Irrigation (Canal/Rainfed/Well)	Area as per Type Of Land (Ha.)		Ownership of Land (Community Land/Private Land/Other Land)
												Waste Land	Cultivable	
Punadahalli	Chandregowda s/o Sannegowda	1391	Manually	33/*/*	1.60	0.64	Teak, Silver, Hebbevu, Others	100	64	Surface	Rainfed	0	0.64	Private Land
Punadahalli	Hanumanthanayaka s/o Swaminayaka	1392	Manually	33/*/*	1.00	0.40	Teak, Silver, Hebbevu, Others	100	40	Surface	Rainfed	0	0.40	Private Land
Punadahalli	Nagesh s/o Mallashetti	1393	Manually	33/*/*	0.60	0.24	Teak, Silver, Hebbevu, Others	100	24	Surface	Rainfed	0	0.24	Private Land
Punadahalli	Jayamma w/o Late Annegowda	1394	Manually	33/*/*	0.65	0.26	Teak, Silver, Hebbevu, Others	100	26	Surface	Rainfed	0	0.26	Private Land
Punadahalli	Indra w/o . PA Somanna	1395	Manually	33/*/*	1.15	0.46	Teak, Silver, Hebbevu, Others	100	46	Surface	Rainfed	0	0.46	Community Land
Punadahalli	Nagegowda s/o kalegowda	1396	Manually	33/*/*	0.34	0.14	Teak, Silver, Hebbevu, Others	100	14	Surface	Rainfed	0	0.14	Private Land
Punadahalli	Jawanaiyaka - s/o Thimmanayaka	1397	Manually	33/*/*	1.10	0.44	Teak, Silver, Hebbevu, Others	100	44	Surface	Rainfed	0	0.44	Private Land
Punadahalli	M E Mohammed Ashraf s/o M G Youssef	1398	Manually	33/*/*	1.00	0.40	Teak, Silver, Hebbevu, Others	100	40	Surface	Rainfed	0	0.40	Private Land
Punadahalli	P T Jayasheela w/o Thimmarayigowda	1399	Manually	33/*/*	1.20	0.48	Teak, Silver, Hebbevu, Others	100	48	Surface	Rainfed	0	0.48	Private Land
Punadahalli	Chaluvamma w/o Late Jawarayya	1400	Manually	33/*/*	1.95	0.78	Teak, Silver, Hebbevu, Others	100	78	Surface	Rainfed	0	0.78	Private Land
Punadahalli	Jayamma - w/o Tammannayaka	1401	Manually	33/*/*	1.20	0.48	Teak, Silver, Hebbevu, Others	100	48	Surface	Rainfed	0	0.48	Private Land
Punadahalli	Jayamma w/o Siddanayaka	1402	Manually	33/*/*	0.40	0.16	Teak, Silver, Hebbevu, Others	100	16	Surface	Rainfed	0	0.16	Private Land
Punadahalli	Pasture -	1403	Manually	33/*/*	32.00	12.80	Teak, Silver, Hebbevu, Others	100	1280	Surface	Rainfed	0	12.80	Private Land
Punadahalli	Thimmegowda s/o Honnegowda	1404	Manually	33/*/*	1.57	0.63	Teak, Silver, Hebbevu, Others	100	63	Surface	Rainfed	0	0.63	Private Land
Punadahalli	Ph.D. Thimmegowda s/o Honnagiri Gowda	1405	Manually	33/*/*	1.60	0.64	Teak, Silver, Hebbevu, Others	100	64	Surface	Rainfed	0	0.64	Private Land
Punadahalli	Puttamma w/o Sannegowda	1406	Manually	33/*/*	0.80	0.32	Teak, Silver, Hebbevu, Others	100	32	Surface	Rainfed	0	0.32	Private Land
Punadahalli	Savitramma w/o Nagegowda	1407	Manually	33/*/*	0.60	0.24	Teak, Silver, Hebbevu, Others	100	24	Surface	Rainfed	0	0.24	Private Land
Punadahalli	Thayamma w/o Dodaiah	1408	Manually	33/*/*	1.20	0.48	Teak, Silver, Hebbevu, Others	100	48	Surface	Rainfed	0	0.48	Private Land
Punadahalli	Graveyard reserved for Scheduled Castes and Tribes -	1409	Manually	33/*/*	0.20	0.08	Teak, Silver, Hebbevu, Others	100	8	Surface	Rainfed	0	0.08	Private Land
Punadahalli	P. T. Manjunatha s/o . Late. Thimmarayigowda. -	1410	Manually	34/*/1A	0.30	0.12	Teak, Silver, Hebbevu, Others	100	12	Surface	Rainfed	0	0.12	Private Land
Punadahalli	Meenakshamma w/o Bangarashetty	1411	Manually	34/*/1B	1.08	0.43	Teak, Silver, Hebbevu, Others	100	43	Surface	Rainfed	0	0.43	Private Land
Punadahalli	Nanjamma w/o Late Lingadevarachar	1412	Manually	34/*/2	2.19	0.88	Teak, Silver, Hebbevu, Others	100	88	Surface	Rainfed	0	0.88	Private Land
Punadahalli	Jayamma w/o . Late P H Doddathammegowda	1413	Manually	35/*/1	1.95	0.78	Teak, Silver, Hebbevu, Others	100	78	Surface	Rainfed	0	0.78	Private Land
Punadahalli	Zeenat M. s/o Mohammed Qasim. -	1414	Manually	35/*/2	0.98	0.39	Teak, Silver, Hebbevu, Others	100	39	Surface	Rainfed	0	0.39	Private Land
Punadahalli	P N Manjunatha s/o Nagarajegowda	1415	Manually	35/*/3	0.97	0.39	Teak, Silver, Hebbevu, Others	100	39	Surface	Rainfed	0	0.39	Private Land
Punadahalli	VenkateshNayaka s/o Doddathimmanayaka	1416	Manually	36/*/1A1	0.20	0.08	Teak, Silver, Hebbevu, Others	100	8	Surface	Rainfed	0	0.08	Private Land
Punadahalli	Rajanayaka s/o Late Ranganayaka	1417	Manually	36/*/1A2	0.15	0.06	Teak, Silver, Hebbevu, Others	100	6	Surface	Rainfed	0	0.06	Private Land
Punadahalli	Venkatesha s/o Late Sannathimmanayaka	1418	Manually	36/*/1B	0.20	0.08	Teak, Silver, Hebbevu, Others	100	8	Surface	Rainfed	0	0.08	Private Land
Punadahalli	Venkatesha s/o Late Sannathimmanayaka	1419	Manually	36/*/1C	0.20	0.08	Teak, Silver, Hebbevu, Others	100	8	Surface	Rainfed	0	0.08	Private Land

Village Name	Farmer Name:	Farmer Code	Rate Type (Manually/Machinery)	Survey No:	Total Area (Ha.)	Proposed Area (Ha.)	Activity/Model/Plant/Crop Name :	Number of Plants Per Ha	No. of plants	Method of Irrigation (Drip/Ring/Surface)	Source of Irrigation (Canal/Rainfed/Well)	Area as per Type Of Land (Ha.)		Ownership of Land (Community Land/Private Land/Other Land)
												Waste Land	Cultivable	
Punadahalli	Javanayaka - s/o Doddathimmanayaka	1420	Manually	36*/1C	0.20	0.08	Teak, Silver, Hebbevu, Others	100	8	Surface	Rainfed	0	0.08	Private Land
Punadahalli	Puttaramashetty s/o Siddashetty	1421	Manually	36*/2	0.24	0.10	Teak, Silver, Hebbevu, Others	100	10	Surface	Rainfed	0	0.10	Private Land
Punadahalli	Ratnamma w/o Late Byrashetti	1422	Manually	36*/2	0.24	0.10	Teak, Silver, Hebbevu, Others	100	10	Surface	Rainfed	0	0.10	Private Land
Punadahalli	Manju P R s/o Late Ramashetti	1423	Manually	36*/2	0.63	0.25	Teak, Silver, Hebbevu, Others	100	25	Surface	Rainfed	0	0.25	Private Land
Punadahalli	Jayamma w/o . Late P H Doddathammegowda	1424	Manually	39*/1	0.20	0.08	Teak, Silver, Hebbevu, Others	100	8	Surface	Rainfed	0	0.08	Private Land
Punadahalli	Jayamma w/o . Late P H Doddathammegowda	1425	Manually	39*/2	0.20	0.08	Teak, Silver, Hebbevu, Others	100	8	Surface	Rainfed	0	0.08	Private Land
Punadahalli	Chikkathammegowda s/o Javaregowda	1426	Manually	39*/3	0.30	0.12	Teak, Silver, Hebbevu, Others	100	12	Surface	Rainfed	0	0.12	Private Land
Punadahalli	Arundati s/o Nagarajegowda	1427	Manually	39*/3	1.18	0.47	Teak, Silver, Hebbevu, Others	100	47	Surface	Rainfed	0	0.47	Private Land
Charpura	Thimmanayaka s/o Ranganayaka	1428	Manually	1*/*	0.20	0.08	Teak, Silver, Hebbevu, Others	100	8	Surface	Rainfed	0	0.08	Private Land
Charpura	Thimmegowda s/o Subbegowda	1429	Manually	1*/*	0.40	0.16	Teak, Silver, Hebbevu, Others	100	16	Surface	Rainfed	0	0.16	Private Land
Charpura	Premamma w/o Maranganayaka	1430	Manually	1*/*	0.30	0.12	Teak, Silver, Hebbevu, Others	100	12	Surface	Rainfed	0	0.12	Private Land
Charpura	Manjulamma w/o. Venkatesanayaka	1431	Manually	1*/*	0.40	0.16	Teak, Silver, Hebbevu, Others	100	16	Surface	Rainfed	0	0.16	Private Land
Charpura	Girija w/o Rajanayaka	1432	Manually	1*/*	0.20	0.08	Teak, Silver, Hebbevu, Others	100	8	Surface	Rainfed	0	0.08	Private Land
Charpura	Shivamma w/o Chandranayaka	1433	Manually	1*/*	0.30	0.12	Teak, Silver, Hebbevu, Others	100	12	Surface	Rainfed	0	0.12	Private Land
Charpura	P.S. Kumara s/o P.T.Shivanna Naika	1434	Manually	1*/*	0.20	0.08	Teak, Silver, Hebbevu, Others	100	8	Surface	Rainfed	0	0.08	Private Land
Charpura	Jayamma w/o Siddanayaka	1435	Manually	1*/*	0.20	0.08	Teak, Silver, Hebbevu, Others	100	8	Surface	Rainfed	0	0.08	Private Land
Charpura	Anuvendra s/o Srinivasa	1436	Manually	1*/*	1.00	0.40	Teak, Silver, Hebbevu, Others	100	40	Surface	Rainfed	0	0.40	Private Land
Charpura	Govindanayaka s/o Puttaswaminaika	1437	Manually	1*/*	0.20	0.08	Teak, Silver, Hebbevu, Others	100	8	Surface	Rainfed	0	0.08	Private Land
Charpura	Indiramani w/o. Ravindra KL	1438	Manually	1*/*	1.00	0.40	Teak, Silver, Hebbevu, Others	100	40	Surface	Rainfed	0	0.40	Private Land
Charpura	Venkatesanayaka is s/o javanayaka	1439	Manually	1*/*	1.00	0.40	Teak, Silver, Hebbevu, Others	100	40	Surface	Rainfed	0	0.40	Private Land
Charpura	Shoba w/o. Venkatesanayaka	1440	Manually	1*/*	0.60	0.24	Teak, Silver, Hebbevu, Others	100	24	Surface	Rainfed	0	0.24	Private Land
Charpura	COMMAN LAND	1441	Manually	1*/*	7.57	3.03	Teak, Silver, Hebbevu, Others	100	303	Surface	Rainfed	0	3.03	Community Land
Charpura	Latha w/o. Late Swaminaika.	1442	Manually	10*/1	0.40	0.16	Teak, Silver, Hebbevu, Others	100	16	Surface	Rainfed	0	0.16	Private Land
Charpura	Javanayarka s/o. Late Ranganayaka	1443	Manually	10*/2	0.42	0.17	Teak, Silver, Hebbevu, Others	100	17	Surface	Rainfed	0	0.17	Private Land
Charpura	Rajanayaka s/o Late Ranganayaka	1444	Manually	10*/3	0.40	0.16	Teak, Silver, Hebbevu, Others	100	16	Surface	Rainfed	0	0.16	Private Land
Charpura	Siddanayaka s/o Thammanayaka	1445	Manually	11*/1	0.36	0.14	Teak, Silver, Hebbevu, Others	100	14	Surface	Rainfed	0	0.14	Private Land
Charpura	Nagarajanayaka s/o Subbanayaka	1446	Manually	11*/10	0.40	0.16	Teak, Silver, Hebbevu, Others	100	16	Surface	Rainfed	0	0.16	Private Land
Charpura	P T Rajanika s/o Thamanayaka	1447	Manually	11*/11	0.25	0.10	Teak, Silver, Hebbevu, Others	100	10	Surface	Rainfed	0	0.10	Private Land
Charpura	Swaminaika s/o Tamanaika	1448	Manually	11*/12	0.24	0.10	Teak, Silver, Hebbevu, Others	100	10	Surface	Rainfed	0	0.10	Private Land

Village Name	Farmer Name:	Farmer Code	Rate Type (Manually/Machinery)	Survey No:	Total Area (Ha.)	Proposed Area (Ha.)	Activity/Model/Plant/Crop Name :	Number of Plants Per Ha	No. of plants	Method of Irrigation (Drip/Ring/Surface)	Source of Irrigation (Canal/Rainfed/Well)	Area as per Type Of Land (Ha.)		Ownership of Land (Community Land/Private Land/Other Land)
												Waste Land	Cultivable	
Charpura	Kavernamma w/o Late Thimmanayaka	1449	Manually	11*/13	0.16	0.06	Teak, Silver, Hebbevu, Others	100	6	Surface	Rainfed	0	0.06	Private Land
Charpura	Swaminaika s/o Thammanaika	1450	Manually	11*/14	0.13	0.05	Teak, Silver, Hebbevu, Others	100	5	Surface	Rainfed	0	0.05	Private Land
Charpura	Nagarajanayaka s/o Subbanayaka	1451	Manually	11*/15	0.30	0.12	Teak, Silver, Hebbevu, Others	100	12	Surface	Rainfed	0	0.12	Private Land
Charpura	Manjanayaka s/o Rangaswaminayaka	1452	Manually	11*/16	0.15	0.06	Teak, Silver, Hebbevu, Others	100	6	Surface	Rainfed	0	0.06	Private Land
Charpura	Swaminaika s/o Thammanayaka	1453	Manually	11*/17	0.15	0.06	Teak, Silver, Hebbevu, Others	100	6	Surface	Rainfed	0	0.06	Private Land
Charpura	Swaminaika s/o Thammanayaka	1454	Manually	11*/18	0.09	0.04	Teak, Silver, Hebbevu, Others	100	4	Surface	Rainfed	0	0.04	Private Land
Charpura	Swaminaika s/o Thammanayaka	1455	Manually	11*/18	0.02	0.01	Teak, Silver, Hebbevu, Others	100	1	Surface	Rainfed	0	0.01	Private Land
Charpura	P T Rajanika s/o Thamanayaka	1456	Manually	11*/19	0.11	0.04	Teak, Silver, Hebbevu, Others	100	4	Surface	Rainfed	0	0.04	Private Land
Charpura	Swaminaika s/o Thammanayaka	1457	Manually	11*/3	0.18	0.07	Teak, Silver, Hebbevu, Others	100	7	Surface	Rainfed	0	0.07	Private Land
Charpura	Kavernamma w/o Late Thimmanayaka	1458	Manually	11*/4	0.20	0.08	Teak, Silver, Hebbevu, Others	100	8	Surface	Rainfed	0	0.08	Private Land
Charpura	Swaminaika s/o Thammanaika	1459	Manually	11*/5	0.20	0.08	Teak, Silver, Hebbevu, Others	100	8	Surface	Rainfed	0	0.08	Private Land
Charpura	Govindanayaka s/o Putaswaminaika	1460	Manually	11*/6	0.35	0.14	Teak, Silver, Hebbevu, Others	100	14	Surface	Rainfed	0	0.14	Private Land
Charpura	Manjanayaka s/o Rangaswaminayaka	1461	Manually	11*/7	0.58	0.23	Teak, Silver, Hebbevu, Others	100	23	Surface	Rainfed	0	0.23	Private Land
Charpura	Nagarajanayaka s/o Subbanayaka	1462	Manually	11*/8	0.30	0.12	Teak, Silver, Hebbevu, Others	100	12	Surface	Rainfed	0	0.12	Private Land
Charpura	Govindanayaka s/o Putaswaminaika	1463	Manually	11*/9	0.23	0.09	Teak, Silver, Hebbevu, Others	100	9	Surface	Rainfed	0	0.09	Private Land
Charpura	Rohini P G s/o Late Govindgowda	1464	Manually	12*/1	0.73	0.29	Teak, Silver, Hebbevu, Others	100	29	Surface	Rainfed	0	0.29	Private Land
Charpura	Shivakumara s/o Late Javaregowda	1465	Manually	12*/1	1.00	0.40	Teak, Silver, Hebbevu, Others	100	40	Surface	Rainfed	0	0.40	Private Land
Charpura	Shivakumar s/o Javaregowda	1466	Manually	12*/1	0.80	0.32	Teak, Silver, Hebbevu, Others	100	32	Surface	Rainfed	0	0.32	Private Land
Charpura	Rohini P G s/o Late Govindgowda	1467	Manually	12*/2	0.10	0.04	Teak, Silver, Hebbevu, Others	100	4	Surface	Rainfed	0	0.04	Private Land
Charpura	Kempanaika s/o Karinaika	1468	Manually	12*/2	0.40	0.16	Teak, Silver, Hebbevu, Others	100	16	Surface	Rainfed	0	0.16	Private Land
Charpura	Nagamma s/o Late Devayya	1469	Manually	12*/2	1.23	0.49	Teak, Silver, Hebbevu, Others	100	49	Surface	Rainfed	0	0.49	Private Land
Charpura	H Shankara s/o Hombagowda	1470	Manually	12*/2	1.20	0.48	Teak, Silver, Hebbevu, Others	100	48	Surface	Rainfed	0	0.48	Private Land
Charpura	P.G. Rohini w/o. Loksha.	1471	Manually	12*/2	1.20	0.48	Teak, Silver, Hebbevu, Others	100	48	Surface	Rainfed	0	0.48	Private Land
Charpura	Kempanaika s/o Karinaika	1472	Manually	13*/1	0.32	0.13	Teak, Silver, Hebbevu, Others	100	13	Surface	Rainfed	0	0.13	Private Land
Charpura	Nagamma w/o Huchheeranayaka	1473	Manually	13*/2	0.34	0.14	Teak, Silver, Hebbevu, Others	100	14	Surface	Rainfed	0	0.14	Private Land
Charpura	Sannakalanayaka s/o Karinayaka	1474	Manually	13*/3	0.40	0.16	Teak, Silver, Hebbevu, Others	100	16	Surface	Rainfed	0	0.16	Private Land
Charpura	Nagamma w/o Huchheeranayaka	1475	Manually	13*/4	0.46	0.18	Teak, Silver, Hebbevu, Others	100	18	Surface	Rainfed	0	0.18	Private Land
Charpura	Kempanaika s/o Karinaika	1476	Manually	13*/5	0.47	0.19	Teak, Silver, Hebbevu, Others	100	19	Surface	Rainfed	0	0.19	Private Land
Charpura	Sannakalanayaka s/o Karinayaka	1477	Manually	13*/6	1.10	0.44	Teak, Silver, Hebbevu, Others	100	44	Surface	Rainfed	0	0.44	Private Land

Village Name	Farmer Name:	Farmer Code	Rate Type (Manually/Machinery)	Survey No:	Total Area (Ha.)	Proposed Area (Ha.)	Activity/Model/Plant/Crop Name :	Number of Plants Per Ha	No. of plants	Method of Irrigation (Drip/Ring/Surface)	Source of Irrigation (Canal/Rainfed/Well)	Area as per Type Of Land (Ha.)		Ownership of Land (Community Land/Private Land/Other Land)
												Waste Land	Cultivable	
Charpura	Nagamma w/o Huchheeranayaka	1478	Manually	13*/7	0.70	0.28	Teak, Silver, Hebbevu, Others	100	28	Surface	Rainfed	0	0.28	Private Land
Charpura	Kempanaika s/o Karinaika	1479	Manually	13*/8	0.72	0.29	Teak, Silver, Hebbevu, Others	100	29	Surface	Rainfed	0	0.29	Private Land
Charpura	P.T. Venkatesha s/o Thimmappa	1480	Manually	14*/1	0.65	0.26	Teak, Silver, Hebbevu, Others	100	26	Surface	Rainfed	0	0.26	Private Land
Charpura	P.R.Subramanya s/o Late.P.V.Ramegowda	1481	Manually	14*/2	0.20	0.08	Teak, Silver, Hebbevu, Others	100	8	Surface	Rainfed	0	0.08	Private Land
Charpura	P T Manjunatha s/o P V Thimmaraigowda	1482	Manually	14*/2	1.57	0.63	Teak, Silver, Hebbevu, Others	100	63	Surface	Rainfed	0	0.63	Private Land
Charpura	P V Govinda s/o Venkategowda	1483	Manually	14*/2	1.58	0.63	Teak, Silver, Hebbevu, Others	100	63	Surface	Rainfed	0	0.63	Private Land
Charpura	Harish.P.T. s/o Thimmagowda	1484	Manually	14*/3	0.40	0.16	Teak, Silver, Hebbevu, Others	100	16	Surface	Rainfed	0	0.16	Private Land
Charpura	P.T. Yogananda s/o Thimmappa	1485	Manually	14*/4	0.40	0.16	Teak, Silver, Hebbevu, Others	100	16	Surface	Rainfed	0	0.16	Private Land
Charpura	Vishalakshi P V w/o Late P T Dassegowda	1486	Manually	14*/5	0.40	0.16	Teak, Silver, Hebbevu, Others	100	16	Surface	Rainfed	0	0.16	Private Land
Charpura	Vishweshwaraiah. s/o Late puttannayya	1487	Manually	14*/6	1.20	0.48	Teak, Silver, Hebbevu, Others	100	48	Surface	Rainfed	0	0.48	Private Land
Charpura	Venkatesha s/o B Thimmagowda	1488	Manually	15*/1	0.31	0.12	Teak, Silver, Hebbevu, Others	100	12	Surface	Rainfed	0	0.12	Private Land
Charpura	Kannamma w/o Late P K Chalugowda U Chalugowda	1489	Manually	15*/2	0.51	0.20	Teak, Silver, Hebbevu, Others	100	20	Surface	Rainfed	0	0.20	Private Land
Charpura	Devaraja.PV s/o Venkategowda.	1490	Manually	15*/3	0.18	0.07	Teak, Silver, Hebbevu, Others	100	7	Surface	Rainfed	0	0.07	Private Land
Charpura	Nagegowda s/o Late.Dodarangegowda.	1491	Manually	15*/4	0.09	0.04	Teak, Silver, Hebbevu, Others	100	4	Surface	Rainfed	0	0.04	Private Land
Charpura	Devaraja.PV s/o Venkategowda.	1492	Manually	15*/5	0.07	0.03	Teak, Silver, Hebbevu, Others	100	3	Surface	Rainfed	0	0.03	Private Land
Charpura	Nagegowda s/o Late.Dodarangegowda.	1493	Manually	15*/6	0.19	0.08	Teak, Silver, Hebbevu, Others	100	8	Surface	Rainfed	0	0.08	Private Land
Charpura	Thimmamma w/o Thimmagowda	1494	Manually	15*/7	0.09	0.04	Teak, Silver, Hebbevu, Others	100	4	Surface	Rainfed	0	0.04	Private Land
Charpura	Venkatesgowda. s/o Late Karigowda, Poonadahalli	1495	Manually	15*/8	0.29	0.12	Teak, Silver, Hebbevu, Others	100	12	Surface	Rainfed	0	0.12	Private Land
Charpura	Nagegowda s/o Late.Dodarangegowda.	1496	Manually	16*/1	0.03	0.01	Teak, Silver, Hebbevu, Others	100	1	Surface	Rainfed	0	0.01	Private Land
Charpura	P V Ramegowda s/o Venkatagirigowda	1497	Manually	16*/2	0.06	0.02	Teak, Silver, Hebbevu, Others	100	2	Surface	Rainfed	0	0.02	Private Land
Charpura	Devaraja P.V. s/o Venkategowda.	1498	Manually	16*/3	0.05	0.02	Teak, Silver, Hebbevu, Others	100	2	Surface	Rainfed	0	0.02	Private Land
Charpura	Kannamma w/o Late P K Chalugowda U Chalugowda	1499	Manually	16*/4	0.08	0.03	Teak, Silver, Hebbevu, Others	100	3	Surface	Rainfed	0	0.03	Private Land
Charpura	Kannamma w/o Late P K Chalugowda U Chalugowda	1500	Manually	16*/5	0.05	0.02	Teak, Silver, Hebbevu, Others	100	2	Surface	Rainfed	0	0.02	Private Land
Charpura	P K Ramesha. s/o Late P D Kempegowda	1501	Manually	16*/6	0.15	0.06	Teak, Silver, Hebbevu, Others	100	6	Surface	Rainfed	0	0.06	Private Land
Charpura	Naveen. s/o Lokesha	1502	Manually	16*/7	0.58	0.23	Teak, Silver, Hebbevu, Others	100	23	Surface	Rainfed	0	0.23	Private Land
Charpura	Jayamma. w/o. Late Govindegowda, Poonadahalli	1503	Manually	16*/8	0.50	0.20	Teak, Silver, Hebbevu, Others	100	20	Surface	Rainfed	0	0.20	Private Land
Charpura	Abdul Jaleel M. s/o Haji Ibrahim P.M. .	1504	Manually	2*/*	1.00	0.40	Teak, Silver, Hebbevu, Others	100	40	Surface	Rainfed	0	0.40	Private Land
Charpura	P V Govinda s/o Venkategowda	1505	Manually	3*/1	0.20	0.08	Teak, Silver, Hebbevu, Others	100	8	Surface	Rainfed	0	0.08	Private Land
Charpura	P V Mahadeva s/o Venkatappa	1506	Manually	3*/2	0.20	0.08	Teak, Silver, Hebbevu, Others	100	8	Surface	Rainfed	0	0.08	Private Land

Village Name	Farmer Name:	Farmer Code	Rate Type (Manually/Machinery)	Survey No:	Total Area (Ha.)	Proposed Area (Ha.)	Activity/Model/Plant/Crop Name :	Number of Plants Per Ha	No. of plants	Method of Irrigation (Drip/Ring/Surface)	Source of Irrigation (Canal/Rainfed/Well)	Area as per Type Of Land (Ha.)		Ownership of Land (Community Land/Private Land/Other Land)
												Waste Land	Cultivable	
Charpura	P V Mahadeva s/o Late Venkatappa	1507	Manually	3*/3	0.20	0.08	Teak, Silver, Hebbevu, Others	100	8	Surface	Rainfed	0	0.08	Private Land
Charpura	P V Thimmagowda. Late s/o. Venkatappa	1508	Manually	3*/4	0.20	0.08	Teak, Silver, Hebbevu, Others	100	8	Surface	Rainfed	0	0.08	Private Land
Charpura	Thimmamma w/o Thimmagowda	1509	Manually	4*/4	0.50	0.20	Teak, Silver, Hebbevu, Others	100	20	Surface	Rainfed	0	0.20	Private Land
Charpura	COMMAN LAND	1510	Manually	5*/*	0.71	0.28	Teak, Silver, Hebbevu, Others	100	28	Surface	Rainfed	0	0.28	Community Land
Charpura	K.P. Prakash s/o Puttegowda	1511	Manually	6*/1	1.00	0.40	Teak, Silver, Hebbevu, Others	100	40	Surface	Rainfed	0	0.40	Private Land
Charpura	Siddanayaka s/o Thammanayaka	1512	Manually	6*/2	0.11	0.04	Teak, Silver, Hebbevu, Others	100	4	Surface	Rainfed	0	0.04	Private Land
Charpura	P K Kumara s/o Late P D Kempegowda	1513	Manually	6*/3	0.14	0.06	Teak, Silver, Hebbevu, Others	100	6	Surface	Rainfed	0	0.06	Private Land
Charpura	Sarojamma w/o. Venkateshagowda	1514	Manually	6*/3	0.03	0.01	Teak, Silver, Hebbevu, Others	100	1	Surface	Rainfed	0	0.01	Private Land
Charpura	P.R.Subramanya s/o Late.P.V.Ramegowda	1515	Manually	6*/4	1.00	0.40	Teak, Silver, Hebbevu, Others	100	40	Surface	Rainfed	0	0.40	Private Land
Charpura	Neelamma w/o. P K Shivanna	1516	Manually	6*/5	0.80	0.32	Teak, Silver, Hebbevu, Others	100	32	Surface	Rainfed	0	0.32	Private Land
Charpura	KM MAHESHA s/o MALLEgowda.	1517	Manually	6*/6	0.20	0.08	Teak, Silver, Hebbevu, Others	100	8	Surface	Rainfed	0	0.08	Private Land
Charpura	Swaminayaka s/o Thamanayaka	1518	Manually	6*/7	0.11	0.04	Teak, Silver, Hebbevu, Others	100	4	Surface	Rainfed	0	0.04	Private Land
Charpura	Mangalamma w/o Ganesh	1519	Manually	7*/1	0.61	0.24	Teak, Silver, Hebbevu, Others	100	24	Surface	Rainfed	0	0.24	Private Land
Charpura	Mangalamma w/o Ganesh	1520	Manually	7*/2	0.61	0.24	Teak, Silver, Hebbevu, Others	100	24	Surface	Rainfed	0	0.24	Private Land
Charpura	Rangaiah	1521	Manually	9*/1	0.27	0.11	Teak, Silver, Hebbevu, Others	100	11	Surface	Rainfed	0	0.11	Private Land
Charpura	Nagarajanayaka s/o Subbanayaka	1522	Manually	9*/1	1.00	0.40	Teak, Silver, Hebbevu, Others	100	40	Surface	Rainfed	0	0.40	Private Land
Charpura	Maranganayaka s/o Thammanayaka	1523	Manually	9*/1	0.30	0.12	Teak, Silver, Hebbevu, Others	100	12	Surface	Rainfed	0	0.12	Private Land
Charpura	P T Rajanika s/o Thamanayaka	1524	Manually	9*/1	0.30	0.12	Teak, Silver, Hebbevu, Others	100	12	Surface	Rainfed	0	0.12	Private Land
Charpura	Srirama Mandir	1525	Manually	9*/1	0.11	0.04	Teak, Silver, Hebbevu, Others	100	4	Surface	Rainfed	0	0.04	Private Land
Charpura	Siddanayaka s/o Thammanayaka	1526	Manually	9*/1	0.31	0.12	Teak, Silver, Hebbevu, Others	100	12	Surface	Rainfed	0	0.12	Private Land
Charpura	Swaminaika s/o Thammanayaka	1527	Manually	9*/1	0.30	0.12	Teak, Silver, Hebbevu, Others	100	12	Surface	Rainfed	0	0.12	Private Land
Charpura	Govindanayaka s/o Putaswaminaika	1528	Manually	9*/1	0.61	0.24	Teak, Silver, Hebbevu, Others	100	24	Surface	Rainfed	0	0.24	Private Land
Charpura	Kavernamma w/o Late Thimmanayaka	1529	Manually	9*/1	0.61	0.24	Teak, Silver, Hebbevu, Others	100	24	Surface	Rainfed	0	0.24	Private Land
Charpura	Rangaswaminaika s/o Putaswaminaika	1530	Manually	9*/2	0.21	0.08	Teak, Silver, Hebbevu, Others	100	8	Surface	Rainfed	0	0.08	Private Land
Charpura	P.V Viswanath s/o Venkategowda	1531	Manually	9*/3	0.15	0.06	Teak, Silver, Hebbevu, Others	100	6	Surface	Rainfed	0	0.06	Private Land
Charpura	P.V Viswanath s/o Venkategowda	1532	Manually	9*/4	0.35	0.14	Teak, Silver, Hebbevu, Others	100	14	Surface	Rainfed	0	0.14	Private Land
Charpura	PUTANAYAKA s/o. S. Lakshamma	1533	Manually	9*/5	0.28	0.11	Teak, Silver, Hebbevu, Others	100	11	Surface	Rainfed	0	0.11	Private Land
Handiguddakaval	COMMAN LAND	1534	Manually	2*/*	0.82	0.33	Teak, Silver, Hebbevu, Others	100	33	Surface	Rainfed	0	0.33	Community Land
Hunasavadi	Lakshmamma Co. Sannegowda	1535	Manually	1*/*	0.39	0.16	Teak, Silver, Hebbevu, Others	100	16	Surface	Rainfed	0	0.16	Private Land



Village Name	Farmer Name:	Farmer Code	Rate Type (Manually/Machinery)	Survey No:	Total Area (Ha.)	Proposed Area (Ha.)	Activity/Model/Plant/Crop Name :	Number of Plants Per Ha	No. of plants	Method of Irrigation (Drip/Ring/Surface)	Source of Irrigation (Canal/Rainfed/Well)	Area as per Type Of Land (Ha.)		Ownership of Land (Community Land/Private Land/Other Land)
												Waste Land	Cultivable	
Hunasavadi	Savalaiah S/O Lakshmaiah	1536	Manually	1/*/*	0.43	0.17	Teak, Silver, Hebbevu, Others	100	17	Surface	Rainfed	0	0.17	Private Land
Hunasavadi	H B Govindegowda S/O Boregowda	1537	Manually	1/*/*	0.16	0.06	Teak, Silver, Hebbevu, Others	100	6	Surface	Rainfed	0	0.06	Private Land
Hunasavadi	Thamegowda S/O Late Annegowda	1538	Manually	1/*/*	0.38	0.15	Teak, Silver, Hebbevu, Others	100	15	Surface	Rainfed	0	0.15	Private Land
Hunasavadi	Indrakumar H E S/O Ishwar	1539	Manually	10/*/*	0.05	0.02	Teak, Silver, Hebbevu, Others	100	2	Surface	Rainfed	0	0.02	Private Land
Hunasavadi	Shivannegowda - S/O Annegowda	1540	Manually	11/*/1	0.16	0.06	Teak, Silver, Hebbevu, Others	100	6	Surface	Rainfed	0	0.06	Private Land
Hunasavadi	H P Nagaraja S/O Puttaswamigowda. -	1541	Manually	11/*/10	0.11	0.04	Teak, Silver, Hebbevu, Others	100	4	Surface	Rainfed	0	0.04	Private Land
Hunasavadi	HP Rajasekhara S/O Puttaswamigowda. -	1542	Manually	11/*/11	0.28	0.11	Teak, Silver, Hebbevu, Others	100	11	Surface	Rainfed	0	0.11	Private Land
Hunasavadi	Puttaswamigowda of HP Prabhu B. -	1543	Manually	11/*/12	0.11	0.04	Teak, Silver, Hebbevu, Others	100	4	Surface	Rainfed	0	0.04	Private Land
Hunasavadi	shobha Late Nataraja	1544	Manually	11/*/2	0.05	0.02	Teak, Silver, Hebbevu, Others	100	2	Surface	Rainfed	0	0.02	Private Land
Hunasavadi	Jawaregowda H.A - S/O Annegowda	1545	Manually	11/*/3	0.30	0.12	Teak, Silver, Hebbevu, Others	100	12	Surface	Rainfed	0	0.12	Private Land
Hunasavadi	H P Nagaraja S/O Puttaswamigowda. -	1546	Manually	11/*/4	0.17	0.07	Teak, Silver, Hebbevu, Others	100	7	Surface	Rainfed	0	0.07	Private Land
Hunasavadi	Sivannegowda S/O Late . Annegowda	1547	Manually	11/*/5	0.46	0.18	Teak, Silver, Hebbevu, Others	100	18	Surface	Rainfed	0	0.18	Private Land
Hunasavadi	Shivannegowda - S/O Annegowda	1548	Manually	11/*/6	0.30	0.12	Teak, Silver, Hebbevu, Others	100	12	Surface	Rainfed	0	0.12	Private Land
Hunasavadi	H P Prabhu Puttaswamigowda	1549	Manually	11/*/7	0.18	0.07	Teak, Silver, Hebbevu, Others	100	7	Surface	Rainfed	0	0.07	Private Land
Hunasavadi	H P Mahadeva S/O Puttaswamigowda. -	1550	Manually	11/*/8	0.01	0.00	Teak, Silver, Hebbevu, Others	100	0	Surface	Rainfed	0	0.00	Private Land
Hunasavadi	Srinivasa S/O Puttaswamigowda. -	1551	Manually	11/*/9	0.29	0.12	Teak, Silver, Hebbevu, Others	100	12	Surface	Rainfed	0	0.12	Private Land
Hunasavadi	COMMAN LAND	1552	Manually	12/*/*	0.00	0.00	Teak, Silver, Hebbevu, Others	100	0	Surface	Rainfed	0	0.00	Community Land
Hunasavadi	COMMAN LAND	1553	Manually	13/*/*	0.00	0.00	Teak, Silver, Hebbevu, Others	100	0	Surface	Rainfed	0	0.00	Community Land
Hunasavadi	COMMAN LAND	1554	Manually	14/*/*	0.00	0.00	Teak, Silver, Hebbevu, Others	100	0	Surface	Rainfed	0	0.00	Community Land
Hunasavadi	M v vinu S/O M. de Virupaksha	1555	Manually	15/*/1	0.98	0.39	Teak, Silver, Hebbevu, Others	100	39	Surface	Rainfed	0	0.39	Private Land
Hunasavadi	Raju - S/O Mallappa	1556	Manually	15/*/2	0.15	0.06	Teak, Silver, Hebbevu, Others	100	6	Surface	Rainfed	0	0.06	Private Land
Hunasavadi	Pushpa aravind aravind ramanna	1557	Manually	15/*/3	0.20	0.08	Teak, Silver, Hebbevu, Others	100	8	Surface	Rainfed	0	0.08	Private Land
Hunasavadi	N M Mohan. S/O munappa	1558	Manually	15/*/4	0.17	0.07	Teak, Silver, Hebbevu, Others	100	7	Surface	Rainfed	0	0.07	Private Land
Hunasavadi	Ishwar - S/O Mallappa	1559	Manually	15/*/5	1.59	0.64	Teak, Silver, Hebbevu, Others	100	64	Surface	Rainfed	0	0.64	Private Land
Hunasavadi	Madhavi. W/O R Suresh Gowda	1560	Manually	15/*/6	0.08	0.03	Teak, Silver, Hebbevu, Others	100	3	Surface	Rainfed	0	0.03	Private Land
Hunasavadi	Ishwar. Late the S/O malLategowda	1561	Manually	15/*/7	0.14	0.06	Teak, Silver, Hebbevu, Others	100	6	Surface	Rainfed	0	0.06	Private Land
Hunasavadi	Pusparavind Smt. W/O Aravind Ramanna	1562	Manually	15/*/8	0.21	0.08	Teak, Silver, Hebbevu, Others	100	8	Surface	Rainfed	0	0.08	Private Land
Hunasavadi	Svadina refuge in the land for the project -	1563	Manually	158/*/1	0.48	0.19	Teak, Silver, Hebbevu, Others	100	19	Surface	Rainfed	0	0.19	Private Land
Hunasavadi	Radha - W/O Kantharaja	1564	Manually	158/*/2	0.12	0.05	Teak, Silver, Hebbevu, Others	100	5	Surface	Rainfed	0	0.05	Private Land

Village Name	Farmer Name:	Farmer Code	Rate Type (Manually/Machinery)	Survey No:	Total Area (Ha.)	Proposed Area (Ha.)	Activity/Model/Plant/ Crop Name :	Number of Plants Per Ha	No. of plants	Method of Irrigation (Drip/Ring/Surface)	Source of Irrigation (Canal/Rainfed/Well)	Area as per Type Of Land (Ha.)		Ownership of Land (Community Land/Private Land/Other Land)
												Waste Land	Cultivable	
Hunasavadi	Rani W/O H A Puttaswamy	1565	Manually	158/*3	0.80	0.32	Teak, Silver, Hebbevu, Others	100	32	Surface	Rainfed	0	0.32	Private Land
Hunasavadi	H A Puttaswamy S/O annegowda	1566	Manually	158/*4	0.60	0.24	Teak, Silver, Hebbevu, Others	100	24	Surface	Rainfed	0	0.24	Private Land
Hunasavadi	Sarojamma W/O marigowda	1567	Manually	158/*5	0.87	0.35	Teak, Silver, Hebbevu, Others	100	35	Surface	Rainfed	0	0.35	Private Land
Hunasavadi	Queen of the innovative C-M-W/O new alias	1568	Manually	158/*6	0.86	0.34	Teak, Silver, Hebbevu, Others	100	34	Surface	Rainfed	0	0.34	Private Land
Hunasavadi	H-P Raani. W/O H R Subramanya	1569	Manually	158/*7	1.28	0.51	Teak, Silver, Hebbevu, Others	100	51	Surface	Rainfed	0	0.51	Private Land
Hunasavadi	H-P Raani. W/O H R Subramanya	1570	Manually	158/*8	0.32	0.13	Teak, Silver, Hebbevu, Others	100	13	Surface	Rainfed	0	0.13	Private Land
Hunasavadi	Tayamma - kills kengappa	1571	Manually	159/*1	0.97	0.39	Teak, Silver, Hebbevu, Others	100	39	Surface	Rainfed	0	0.39	Private Land
Hunasavadi	Akkayamma Late W/O. H.B. Siddeshwara	1572	Manually	159/*2A	1.95	0.78	Teak, Silver, Hebbevu, Others	100	78	Surface	Rainfed	0	0.78	Private Land
Hunasavadi	Kamalamma W/O H.S Siddalingaiah	1573	Manually	159/*2B	0.17	0.07	Teak, Silver, Hebbevu, Others	100	7	Surface	Rainfed	0	0.07	Private Land
Hunasavadi	Bojegovda H.S S/O annegowda	1574	Manually	159/*2C	0.19	0.08	Teak, Silver, Hebbevu, Others	100	8	Surface	Rainfed	0	0.08	Private Land
Hunasavadi	Lokesh H.N. S/O nanjegowda	1575	Manually	159/*3	0.68	0.27	Teak, Silver, Hebbevu, Others	100	27	Surface	Rainfed	0	0.27	Private Land
Hunasavadi	Tayamma - W/O kengappa	1576	Manually	159/*4	0.45	0.18	Teak, Silver, Hebbevu, Others	100	18	Surface	Rainfed	0	0.18	Private Land
Hunasavadi	Akkayamma Late W/O. H.B. Siddeshwara	1577	Manually	159/*5	0.87	0.35	Teak, Silver, Hebbevu, Others	100	35	Surface	Rainfed	0	0.35	Private Land
Hunasavadi	Timmegowda S/O bojegovda	1578	Manually	159/*6	1.30	0.52	Teak, Silver, Hebbevu, Others	100	52	Surface	Rainfed	0	0.52	Private Land
Hunasavadi	Shivanna S/O bojegovda	1579	Manually	159/*6	0.15	0.06	Teak, Silver, Hebbevu, Others	100	6	Surface	Rainfed	0	0.06	Private Land
Hunasavadi	Svamigowda S/O bojegovda	1580	Manually	159/*6	0.15	0.06	Teak, Silver, Hebbevu, Others	100	6	Surface	Rainfed	0	0.06	Private Land
Hunasavadi	Raju - S/O Mallappa	1581	Manually	16/*1	0.61	0.24	Teak, Silver, Hebbevu, Others	100	24	Surface	Rainfed	0	0.24	Private Land
Hunasavadi	Raju - S/O Mallappa	1582	Manually	16/*2	0.03	0.01	Teak, Silver, Hebbevu, Others	100	1	Surface	Rainfed	0	0.01	Private Land
Hunasavadi	H M Nanjundegowda -Mallappa H.M.	1583	Manually	16/*3	0.80	0.32	Teak, Silver, Hebbevu, Others	100	32	Surface	Rainfed	0	0.32	Private Land
Hunasavadi	H M Nanjundegowda -Mallappa H.M.	1584	Manually	16/*4	1.51	0.60	Teak, Silver, Hebbevu, Others	100	60	Surface	Rainfed	0	0.60	Private Land
Hunasavadi	Shoba W/O Nataraja	1585	Manually	160/*1	0.13	0.05	Teak, Silver, Hebbevu, Others	100	5	Surface	Rainfed	0	0.05	Private Land
Hunasavadi	Shoba W/O Nataraja	1586	Manually	160/*10	0.01	0.00	Teak, Silver, Hebbevu, Others	100	0	Surface	Rainfed	0	0.00	Private Land
Hunasavadi	Kempegowda - S/O ramegowda	1587	Manually	160/*11	0.09	0.04	Teak, Silver, Hebbevu, Others	100	4	Surface	Rainfed	0	0.04	Private Land
Hunasavadi	Shoba. Late W/O Nataraja	1588	Manually	160/*12	0.01	0.00	Teak, Silver, Hebbevu, Others	100	0	Surface	Rainfed	0	0.00	Private Land
Hunasavadi	Manjula W/O Prakasha. -	1589	Manually	160/*13	0.18	0.07	Teak, Silver, Hebbevu, Others	100	7	Surface	Rainfed	0	0.07	Private Land
Hunasavadi	Bojegovda - S/O ranganna	1590	Manually	160/*14	0.60	0.24	Teak, Silver, Hebbevu, Others	100	24	Surface	Rainfed	0	0.24	Private Land
Hunasavadi	Chandregowda S/O Late sannegowda hunasavadi. -	1591	Manually	160/*15	0.40	0.16	Teak, Silver, Hebbevu, Others	100	16	Surface	Rainfed	0	0.16	Private Land
Hunasavadi	Manju L S/O Lakshmegowda	1592	Manually	160/*16	0.15	0.06	Teak, Silver, Hebbevu, Others	100	6	Surface	Rainfed	0	0.06	Private Land
Hunasavadi	Kempegowda - S/O sannegowda	1593	Manually	160/*17	0.21	0.08	Teak, Silver, Hebbevu, Others	100	8	Surface	Rainfed	0	0.08	Private Land

Village Name	Farmer Name:	Farmer Code	Rate Type (Manually/Machinery)	Survey No:	Total Area (Ha.)	Proposed Area (Ha.)	Activity/Model/Plant/Crop Name :	Number of Plants Per Ha	No. of plants	Method of Irrigation (Drip/Ring/Surface)	Source of Irrigation (Canal/Rainfed/Well)	Area as per Type Of Land (Ha.)		Ownership of Land (Community Land/Private Land/Other Land)
												Waste Land	Cultivable	
Hunasavadi	Kempegowda - S/O sannegowda	1594	Manually	160*/18	0.40	0.16	Teak, Silver, Hebbevu, Others	100	16	Surface	Rainfed	0	0.16	Private Land
Hunasavadi	Kempegowda- S/O ramegowda	1595	Manually	162*/1	0.21	0.08	Teak, Silver, Hebbevu, Others	100	8	Surface	Rainfed	0	0.08	Private Land
Hunasavadi	Indra W/O Mahesh	1596	Manually	162*/2	0.32	0.13	Teak, Silver, Hebbevu, Others	100	13	Surface	Rainfed	0	0.13	Private Land
Hunasavadi	Tammegowda- S/O girigowda	1597	Manually	162*/2C	0.47	0.19	Teak, Silver, Hebbevu, Others	100	19	Surface	Rainfed	0	0.19	Private Land
Hunasavadi	Prakasha- Manjula	1598	Manually	162*/3	0.63	0.25	Teak, Silver, Hebbevu, Others	100	25	Surface	Rainfed	0	0.25	Private Land
Hunasavadi	Chandregowda S/O Late sannegowda, hunasavadi. -	1599	Manually	162*/4	0.33	0.13	Teak, Silver, Hebbevu, Others	100	13	Surface	Rainfed	0	0.13	Private Land
Hunasavadi	Kempegowda- S/O sannegowda	1600	Manually	162*/5	0.10	0.04	Teak, Silver, Hebbevu, Others	100	4	Surface	Rainfed	0	0.04	Private Land
Hunasavadi	Rajachari bin. Late . Kempachari. -	1601	Manually	163*/1	0.46	0.18	Teak, Silver, Hebbevu, Others	100	18	Surface	Rainfed	0	0.18	Private Land
Hunasavadi	girijamma Late kalachari	1602	Manually	163*/2	0.67	0.27	Teak, Silver, Hebbevu, Others	100	27	Surface	Rainfed	0	0.27	Private Land
Hunasavadi	puttagauramma Late appajachar	1603	Manually	163*/3	0.67	0.27	Teak, Silver, Hebbevu, Others	100	27	Surface	Rainfed	0	0.27	Private Land
Hunasavadi	Avvayamma Late Veerabhadrachar	1604	Manually	163*/4	0.67	0.27	Teak, Silver, Hebbevu, Others	100	27	Surface	Rainfed	0	0.27	Private Land
Hunasavadi	jainaba W/O. Hanifa-	1605	Manually	163*/5	0.21	0.08	Teak, Silver, Hebbevu, Others	100	8	Surface	Rainfed	0	0.08	Private Land
Hunasavadi	narasegowda bin. Karigowda	1606	Manually	164*/*	0.80	0.32	Teak, Silver, Hebbevu, Others	100	32	Surface	Rainfed	0	0.32	Private Land
Hunasavadi	Jayamma - W/O Late javarappa	1607	Manually	164*/*	0.62	0.25	Teak, Silver, Hebbevu, Others	100	25	Surface	Rainfed	0	0.25	Private Land
Hunasavadi	Timmanayka - S/O venkatanayka	1608	Manually	164*/*	0.80	0.32	Teak, Silver, Hebbevu, Others	100	32	Surface	Rainfed	0	0.32	Private Land
Hunasavadi	Sivamma - kills nagegowda	1609	Manually	165*/1	0.50	0.20	Teak, Silver, Hebbevu, Others	100	20	Surface	Rainfed	0	0.20	Private Land
Hunasavadi	H B govindegowda - S/O boregowda	1610	Manually	165*/1	0.80	0.32	Teak, Silver, Hebbevu, Others	100	32	Surface	Rainfed	0	0.32	Private Land
Hunasavadi	H B govindegowda - S/O boregowda	1611	Manually	165*/1	1.20	0.48	Teak, Silver, Hebbevu, Others	100	48	Surface	Rainfed	0	0.48	Private Land
Hunasavadi	Nanjamma - kills boregowda	1612	Manually	165*/1	0.03	0.01	Teak, Silver, Hebbevu, Others	100	1	Surface	Rainfed	0	0.01	Private Land
Hunasavadi	T H H S Suresh S/O sannegowda	1613	Manually	165*/2	0.50	0.20	Teak, Silver, Hebbevu, Others	100	20	Surface	Rainfed	0	0.20	Private Land
Hunasavadi	Visalakamma - H M Ramachandregowda	1614	Manually	165*/3	0.50	0.20	Teak, Silver, Hebbevu, Others	100	20	Surface	Rainfed	0	0.20	Private Land
Hunasavadi	Roopa S/O Annappa	1615	Manually	165*/4	0.50	0.20	Teak, Silver, Hebbevu, Others	100	20	Surface	Rainfed	0	0.20	Private Land
Hunasavadi	Rajegowda S/O puttegowda	1616	Manually	166*/1	0.84	0.34	Teak, Silver, Hebbevu, Others	100	34	Surface	Rainfed	0	0.34	Private Land
Hunasavadi	S K appajigowda S/O kaLategowda	1617	Manually	166*/1	0.01	0.00	Teak, Silver, Hebbevu, Others	100	0	Surface	Rainfed	0	0.00	Private Land
Hunasavadi	Candamma W/O svamigowda	1618	Manually	166*/1	0.86	0.34	Teak, Silver, Hebbevu, Others	100	34	Surface	Rainfed	0	0.34	Private Land
Hunasavadi	Tammegowda S/O puttegowda	1619	Manually	166*/1	0.87	0.35	Teak, Silver, Hebbevu, Others	100	35	Surface	Rainfed	0	0.35	Private Land
Hunasavadi	Hunasavadi Gram Panchayat Building -	1620	Manually	166*/1	0.01	0.00	Teak, Silver, Hebbevu, Others	100	0	Surface	Rainfed	0	0.00	Private Land
Hunasavadi	Tammayya - S/O siddegowda	1621	Manually	166*/2	1.44	0.58	Teak, Silver, Hebbevu, Others	100	58	Surface	Rainfed	0	0.58	Private Land
Hunasavadi	Tammegowda - S/O girigowda	1622	Manually	166*/2A	0.05	0.02	Teak, Silver, Hebbevu, Others	100	2	Surface	Rainfed	0	0.02	Private Land

Village Name	Farmer Name:	Farmer Code	Rate Type (Manually/Machinery)	Survey No:	Total Area (Ha.)	Proposed Area (Ha.)	Activity/Model/Plant/Crop Name :	Number of Plants Per Ha	No. of plants	Method of Irrigation (Drip/Ring/Surface)	Source of Irrigation (Canal/Rainfed/Well)	Area as per Type Of Land (Ha.)		Ownership of Land (Community Land/Private Land/Other Land)
												Waste Land	Cultivable	
Hunasavadi	Shivalingegowda S/O malLategowda	1623	Manually	166*/2B	0.04	0.02	Teak, Silver, Hebbevu, Others	100	2	Surface	Rainfed	0	0.02	Private Land
Hunasavadi	Jeet Kour Late W/O siddalingappa	1624	Manually	167*/1	0.43	0.17	Teak, Silver, Hebbevu, Others	100	17	Surface	Rainfed	0	0.17	Private Land
Hunasavadi	H P Naveen S/O H M Puttarajegowda -	1625	Manually	167*/2	0.43	0.17	Teak, Silver, Hebbevu, Others	100	17	Surface	Rainfed	0	0.17	Private Land
Hunasavadi	Sarajamma W/O Late siddalingappa	1626	Manually	167*/3	0.43	0.17	Teak, Silver, Hebbevu, Others	100	17	Surface	Rainfed	0	0.17	Private Land
Hunasavadi	Govinda S/O H M Thammegowda Urf	1627	Manually	17*/1	0.93	0.37	Teak, Silver, Hebbevu, Others	100	37	Surface	Rainfed	0	0.37	Private Land
Hunasavadi	Venkatesh S/O siddanayaka	1628	Manually	17*/2	1.26	0.50	Teak, Silver, Hebbevu, Others	100	50	Surface	Rainfed	0	0.50	Private Land
Hunasavadi	D V Rajesh S/O D S Venugopal-	1629	Manually	17*/3	0.42	0.17	Teak, Silver, Hebbevu, Others	100	17	Surface	Rainfed	0	0.17	Private Land
Hunasavadi	D V Rajesh S/O D S Venugopal-	1630	Manually	17*/4	1.27	0.51	Teak, Silver, Hebbevu, Others	100	51	Surface	Rainfed	0	0.51	Private Land
Hunasavadi	M Mahesh S/O marigowda M	1631	Manually	17*/5	0.40	0.16	Teak, Silver, Hebbevu, Others	100	16	Surface	Rainfed	0	0.16	Private Land
Hunasavadi	Venkatesh S/O siddanayaka. -	1632	Manually	17*/6	0.40	0.16	Teak, Silver, Hebbevu, Others	100	16	Surface	Rainfed	0	0.16	Private Land
Hunasavadi	Abhishek S/O Venkatesh.	1633	Manually	17*/7	0.34	0.14	Teak, Silver, Hebbevu, Others	100	14	Surface	Rainfed	0	0.14	Private Land
Hunasavadi	Visalakamma W/O timmegowda	1634	Manually	18*/*	0.43	0.17	Teak, Silver, Hebbevu, Others	100	17	Surface	Rainfed	0	0.17	Private Land
Hunasavadi	M Mahesh S/O marigowda M	1635	Manually	18*/*	1.29	0.52	Teak, Silver, Hebbevu, Others	100	52	Surface	Rainfed	0	0.52	Private Land
Hunasavadi	Puttegowda - S/O honnegowda	1636	Manually	19*/1	0.49	0.20	Teak, Silver, Hebbevu, Others	100	20	Surface	Rainfed	0	0.20	Private Land
Hunasavadi	Visalakamma W/O Latetimmegowda	1637	Manually	19*/2	0.99	0.40	Teak, Silver, Hebbevu, Others	100	40	Surface	Rainfed	0	0.40	Private Land
Hunasavadi	M P Kumari W/O gopaLategowda	1638	Manually	19*/3	0.60	0.24	Teak, Silver, Hebbevu, Others	100	24	Surface	Rainfed	0	0.24	Private Land
Hunasavadi	devamma W/O Late hanumegowda	1639	Manually	19*/4	1.59	0.64	Teak, Silver, Hebbevu, Others	100	64	Surface	Rainfed	0	0.64	Private Land
Hunasavadi	Visalakamma - kills timmegowda	1640	Manually	19*/5	0.60	0.24	Teak, Silver, Hebbevu, Others	100	24	Surface	Rainfed	0	0.24	Private Land
Hunasavadi	Puttegowda - S/O honnegowda	1641	Manually	19*/6	0.24	0.10	Teak, Silver, Hebbevu, Others	100	10	Surface	Rainfed	0	0.10	Private Land
Hunasavadi	H B govindegowda - S/O boregowda	1642	Manually	2*/1	0.43	0.17	Teak, Silver, Hebbevu, Others	100	17	Surface	Rainfed	0	0.17	Private Land
Hunasavadi	Tammegowda S/O Late annegowda	1643	Manually	2*/2	0.40	0.16	Teak, Silver, Hebbevu, Others	100	16	Surface	Rainfed	0	0.16	Private Land
Hunasavadi	Lakshamma - sannegowda	1644	Manually	2*/3	0.03	0.01	Teak, Silver, Hebbevu, Others	100	1	Surface	Rainfed	0	0.01	Private Land
Hunasavadi	The Lake -	1645	Manually	20*/*	0.00	0.00	Teak, Silver, Hebbevu, Others	100	0	Surface	Rainfed	0	0.00	Private Land
Hunasavadi	Manjegowda. S/O Late sanjivegowda	1646	Manually	21*/1	0.06	0.02	Teak, Silver, Hebbevu, Others	100	2	Surface	Rainfed	0	0.02	Private Land
Hunasavadi	Sakamma W/O Lakshmaiah	1647	Manually	21*/2	0.27	0.11	Teak, Silver, Hebbevu, Others	100	11	Surface	Rainfed	0	0.11	Private Land
Hunasavadi	lalitamma W/O Late H P Thimmegowda	1648	Manually	21*/3	0.06	0.02	Teak, Silver, Hebbevu, Others	100	2	Surface	Rainfed	0	0.02	Private Land
Hunasavadi	Saradamma Late W/O. H. Narayan	1649	Manually	21*/4	0.06	0.02	Teak, Silver, Hebbevu, Others	100	2	Surface	Rainfed	0	0.02	Private Land
Hunasavadi	Prakasha S/O Late Venkateswowa	1650	Manually	21*/5	0.06	0.02	Teak, Silver, Hebbevu, Others	100	2	Surface	Rainfed	0	0.02	Private Land
Hunasavadi	Boragowda - S/O Javaregowda	1651	Manually	22*/1	0.06	0.02	Teak, Silver, Hebbevu, Others	100	2	Surface	Rainfed	0	0.02	Private Land

Village Name	Farmer Name:	Farmer Code	Rate Type (Manually/Machinery)	Survey No:	Total Area (Ha.)	Proposed Area (Ha.)	Activity/Model/Plant/Crop Name :	Number of Plants Per Ha	No. of plants	Method of Irrigation (Drip/Ring/Surface)	Source of Irrigation (Canal/Rainfed/Well)	Area as per Type Of Land (Ha.)		Ownership of Land (Community Land/Private Land/Other Land)
												Waste Land	Cultivable	
Hunasavadi	H A puttaswamy - S/O Annegowda	1652	Manually	22*/2	0.21	0.08	Teak, Silver, Hebbevu, Others	100	8	Surface	Rainfed	0	0.08	Private Land
Hunasavadi	H A puttaswamy - S/O Annegowda	1653	Manually	22*/3	0.10	0.04	Teak, Silver, Hebbevu, Others	100	4	Surface	Rainfed	0	0.04	Private Land
Hunasavadi	H A puttaswamy - S/O Annegowda	1654	Manually	22*/4	0.06	0.02	Teak, Silver, Hebbevu, Others	100	2	Surface	Rainfed	0	0.02	Private Land
Hunasavadi	H A puttaswamy - S/O Annegowda	1655	Manually	23*/1	0.07	0.03	Teak, Silver, Hebbevu, Others	100	3	Surface	Rainfed	0	0.03	Private Land
Hunasavadi	H A puttaswamy - S/O Annegowda	1656	Manually	23*/2	0.06	0.02	Teak, Silver, Hebbevu, Others	100	2	Surface	Rainfed	0	0.02	Private Land
Hunasavadi	H A puttaswamy - S/O Annegowda	1657	Manually	23*/3	0.06	0.02	Teak, Silver, Hebbevu, Others	100	2	Surface	Rainfed	0	0.02	Private Land
Hunasavadi	Kamalamma S/O Late Sannakarigowda	1658	Manually	23*/4	0.10	0.04	Teak, Silver, Hebbevu, Others	100	4	Surface	Rainfed	0	0.04	Private Land
Hunasavadi	H A puttaswamy - S/O Annegowda	1659	Manually	23*/4	0.05	0.02	Teak, Silver, Hebbevu, Others	100	2	Surface	Rainfed	0	0.02	Private Land
Hunasavadi	Indrakumar H. S/O Ishwara	1660	Manually	24*/1	0.12	0.05	Teak, Silver, Hebbevu, Others	100	5	Surface	Rainfed	0	0.05	Private Land
Hunasavadi	Kamalamma S/O Late Sannakarigowda	1661	Manually	24*/2	0.01	0.00	Teak, Silver, Hebbevu, Others	100	0	Surface	Rainfed	0	0.00	Private Land
Hunasavadi	H A puttaswamy - S/O Annegowda	1662	Manually	24*/2	0.05	0.02	Teak, Silver, Hebbevu, Others	100	2	Surface	Rainfed	0	0.02	Private Land
Hunasavadi	H A puttaswamy - S/O Annegowda	1663	Manually	24*/3	0.06	0.02	Teak, Silver, Hebbevu, Others	100	2	Surface	Rainfed	0	0.02	Private Land
Hunasavadi	H A puttaswamy - S/O Annegowda	1664	Manually	24*/4	0.06	0.02	Teak, Silver, Hebbevu, Others	100	2	Surface	Rainfed	0	0.02	Private Land
Hunasavadi	Kamalamma S/O Late Sannakarigowda	1665	Manually	24*/4	0.04	0.02	Teak, Silver, Hebbevu, Others	100	2	Surface	Rainfed	0	0.02	Private Land
Hunasavadi	Manjegowda S/O Late Sanjeevegowda	1666	Manually	25*/1	0.07	0.03	Teak, Silver, Hebbevu, Others	100	3	Surface	Rainfed	0	0.03	Private Land
Hunasavadi	Prakasha S/O Late Venkategowda	1667	Manually	25*/2	0.02	0.01	Teak, Silver, Hebbevu, Others	100	1	Surface	Rainfed	0	0.01	Private Land
Hunasavadi	Sharadamma late . H. Narayana	1668	Manually	25*/3	0.07	0.03	Teak, Silver, Hebbevu, Others	100	3	Surface	Rainfed	0	0.03	Private Land
Hunasavadi	Lalithamma W/O Late H P Thimmagowda	1669	Manually	25*/4	0.07	0.03	Teak, Silver, Hebbevu, Others	100	3	Surface	Rainfed	0	0.03	Private Land
Hunasavadi	Prakasha S/O Late Venkategowda	1670	Manually	25*/5	0.07	0.03	Teak, Silver, Hebbevu, Others	100	3	Surface	Rainfed	0	0.03	Private Land
Hunasavadi	Lalithamma W/O Late H P Thimmagowda	1671	Manually	25*/6	0.02	0.01	Teak, Silver, Hebbevu, Others	100	1	Surface	Rainfed	0	0.01	Private Land
Hunasavadi	Manjegowda S/O Late Sanjeevegowda	1672	Manually	25*/7	0.02	0.01	Teak, Silver, Hebbevu, Others	100	1	Surface	Rainfed	0	0.01	Private Land
Hunasavadi	Lord coam Late . H. Narayana	1673	Manually	25*/8	0.02	0.01	Teak, Silver, Hebbevu, Others	100	1	Surface	Rainfed	0	0.01	Private Land
Hunasavadi	Annegowda- S/O Boregouva	1674	Manually	26*/*	0.30	0.12	Teak, Silver, Hebbevu, Others	100	12	Surface	Rainfed	0	0.12	Private Land
Hunasavadi	Lalithamma W/O Late H P Thimmagowda	1675	Manually	27*/1	0.14	0.06	Teak, Silver, Hebbevu, Others	100	6	Surface	Rainfed	0	0.06	Private Land
Hunasavadi	Prakasha S/O Late Venkategowda	1676	Manually	27*/2	0.14	0.06	Teak, Silver, Hebbevu, Others	100	6	Surface	Rainfed	0	0.06	Private Land
Hunasavadi	Sharadamma w/o H Narayana	1677	Manually	27*/3	0.14	0.06	Teak, Silver, Hebbevu, Others	100	6	Surface	Rainfed	0	0.06	Private Land
Hunasavadi	Manjegowda S/O Late Sanjeevegowda	1678	Manually	27*/4	0.14	0.06	Teak, Silver, Hebbevu, Others	100	6	Surface	Rainfed	0	0.06	Private Land
Hunasavadi	Gopal - S/O Late Thimgowda	1679	Manually	28*/*	0.16	0.06	Teak, Silver, Hebbevu, Others	100	6	Surface	Rainfed	0	0.06	Private Land
Hunasavadi	HT RajeGowda - S/O Late Keppeauda	1680	Manually	28*/*	0.16	0.06	Teak, Silver, Hebbevu, Others	100	6	Surface	Rainfed	0	0.06	Private Land

Village Name	Farmer Name:	Farmer Code	Rate Type (Manually/Machinery)	Survey No:	Total Area (Ha.)	Proposed Area (Ha.)	Activity/Model/Plant/Crop Name :	Number of Plants Per Ha	No. of plants	Method of Irrigation (Drip/Ring/Surface)	Source of Irrigation (Canal/Rainfed/Well)	Area as per Type Of Land (Ha.)		Ownership of Land (Community Land/Private Land/Other Land)
												Waste Land	Cultivable	
Hunasavadi	Savithamma w/o Mahadeva	1681	Manually	28/*/*	0.16	0.06	Teak, Silver, Hebbevu, Others	100	6	Surface	Rainfed	0	0.06	Private Land
Hunasavadi	Annegowda - S/O boregowda	1682	Manually	29/*/*	0.25	0.10	Teak, Silver, Hebbevu, Others	100	10	Surface	Rainfed	0	0.10	Private Land
Hunasavadi	Channamma w/o Thamnegowda	1683	Manually	3*/1	0.04	0.02	Teak, Silver, Hebbevu, Others	100	2	Surface	Rainfed	0	0.02	Private Land
Hunasavadi	Channamma w/o Thamnegowda	1684	Manually	3*/2	0.04	0.02	Teak, Silver, Hebbevu, Others	100	2	Surface	Rainfed	0	0.02	Private Land
Hunasavadi	Girigowda S/O Appanegowda	1685	Manually	3*/3	0.02	0.01	Teak, Silver, Hebbevu, Others	100	1	Surface	Rainfed	0	0.01	Private Land
Hunasavadi	Shivnegowa S/O is Appanegowda	1686	Manually	3*/3	0.02	0.01	Teak, Silver, Hebbevu, Others	100	1	Surface	Rainfed	0	0.01	Private Land
Hunasavadi	Paramesha S/O Appanegowda	1687	Manually	3*/3	0.02	0.01	Teak, Silver, Hebbevu, Others	100	1	Surface	Rainfed	0	0.01	Private Land
Hunasavadi	Siddappa - Ankappa	1688	Manually	3*/4A	0.70	0.28	Teak, Silver, Hebbevu, Others	100	28	Surface	Rainfed	0	0.28	Private Land
Hunasavadi	H S Suresha S/O H.T. Sannegowda	1689	Manually	3*/4B1	0.12	0.05	Teak, Silver, Hebbevu, Others	100	5	Surface	Rainfed	0	0.05	Private Land
Hunasavadi	H T Sannegowda S/O Thimnegowda	1690	Manually	3*/4B2	0.24	0.10	Teak, Silver, Hebbevu, Others	100	10	Surface	Rainfed	0	0.10	Private Land
Hunasavadi	Shivamma - Late Nagegowda	1691	Manually	3*/4B2	0.17	0.07	Teak, Silver, Hebbevu, Others	100	7	Surface	Rainfed	0	0.07	Private Land
Hunasavadi	COMMUN LAND	1692	Manually	3*/4B2	0.10	0.04	Teak, Silver, Hebbevu, Others	100	4	Surface	Rainfed	0	0.04	Community Land
Hunasavadi	ThammeGowda S/O Late Annegowda	1693	Manually	30*/1	0.03	0.01	Teak, Silver, Hebbevu, Others	100	1	Surface	Rainfed	0	0.01	Private Land
Hunasavadi	Boregowda s/o Javaregowda	1694	Manually	30*/1	0.07	0.03	Teak, Silver, Hebbevu, Others	100	3	Surface	Rainfed	0	0.03	Private Land
Hunasavadi	Lakshamma - W/O Sannegowda	1695	Manually	30*/2	0.25	0.10	Teak, Silver, Hebbevu, Others	100	10	Surface	Rainfed	0	0.10	Private Land
Hunasavadi	ThammeGowda S/O Late Annegowda	1696	Manually	30*/2	0.23	0.09	Teak, Silver, Hebbevu, Others	100	9	Surface	Rainfed	0	0.09	Private Land
Hunasavadi	Mahadeva - Bin Mahadev	1697	Manually	30*/2	0.20	0.08	Teak, Silver, Hebbevu, Others	100	8	Surface	Rainfed	0	0.08	Private Land
Hunasavadi	Akkayamma Late . H.B. Sideshwara	1698	Manually	30*/3	0.57	0.23	Teak, Silver, Hebbevu, Others	100	23	Surface	Rainfed	0	0.23	Private Land
Hunasavadi	Akkayamma Late . H.B. Sideshwara	1699	Manually	30*/4	0.07	0.03	Teak, Silver, Hebbevu, Others	100	3	Surface	Rainfed	0	0.03	Private Land
Hunasavadi	Javaragowa - S/O Thagadegowda	1700	Manually	31*/1	0.35	0.14	Teak, Silver, Hebbevu, Others	100	14	Surface	Rainfed	0	0.14	Private Land
Hunasavadi	S. Prasanna. S/O Shivannegowda	1701	Manually	31*/2	0.10	0.04	Teak, Silver, Hebbevu, Others	100	4	Surface	Rainfed	0	0.04	Private Land
Hunasavadi	Shivnegowda - S/O Annegowda	1702	Manually	31*/3	0.10	0.04	Teak, Silver, Hebbevu, Others	100	4	Surface	Rainfed	0	0.04	Private Land
Hunasavadi	S. Prasanna. S/O Shivagowda	1703	Manually	31*/4	0.20	0.08	Teak, Silver, Hebbevu, Others	100	8	Surface	Rainfed	0	0.08	Private Land
Hunasavadi	Shobha S/O HK Venkategowda	1704	Manually	31*/5	0.20	0.08	Teak, Silver, Hebbevu, Others	100	8	Surface	Rainfed	0	0.08	Private Land
Hunasavadi	H.A. Javaragowa S/O Annegowda	1705	Manually	31*/6	0.20	0.08	Teak, Silver, Hebbevu, Others	100	8	Surface	Rainfed	0	0.08	Private Land
Hunasavadi	Lakshamma- W/O Thamnegowda	1706	Manually	32/*/*	0.10	0.04	Teak, Silver, Hebbevu, Others	100	4	Surface	Rainfed	0	0.04	Private Land
Hunasavadi	H B govindegowda - boregowda	1707	Manually	32/*/*	0.44	0.18	Teak, Silver, Hebbevu, Others	100	18	Surface	Rainfed	0	0.18	Private Land
Hunasavadi	Tammegowda S/O Late annegowda	1708	Manually	32/*/*	0.10	0.04	Teak, Silver, Hebbevu, Others	100	4	Surface	Rainfed	0	0.04	Private Land
Hunasavadi	Akkayamma - W/O sambhugowda	1709	Manually	32/*/*	0.55	0.22	Teak, Silver, Hebbevu, Others	100	22	Surface	Rainfed	0	0.22	Private Land

Village Name	Farmer Name:	Farmer Code	Rate Type (Manually/Machinery)	Survey No:	Total Area (Ha.)	Proposed Area (Ha.)	Activity/Model/Plant/ Crop Name :	Number of Plants Per Ha	No. of plants	Method of Irrigation (Drip/Ring/Surface)	Source of Irrigation (Canal/Rainfed/Well)	Area as per Type Of Land (Ha.)		Ownership of Land (Community Land/Private Land/Other Land)
												Waste Land	Cultivable	
Hunasavadi	Chetan Kumar, Nagaraj, to Late S/O H A	1710	Manually	32/*/*	0.55	0.22	Teak, Silver, Hebbevu, Others	100	22	Surface	Rainfed	0	0.22	Private Land
Hunasavadi	Ka.Lategowda - S/O kaLategowda	1711	Manually	33/*/*	1.42	0.57	Teak, Silver, Hebbevu, Others	100	57	Surface	Rainfed	0	0.57	Private Land
Hunasavadi	Boregowda - S/O Javare Gowda	1712	Manually	33/*/*	0.00	0.00	Teak, Silver, Hebbevu, Others	100	0	Surface	Rainfed	0	0.00	Private Land
Hunasavadi	Tahasildar Order BPR 47 / 44-45 date -	1713	Manually	33/*/*	0.00	0.00	Teak, Silver, Hebbevu, Others	100	0	Surface	Rainfed	0	0.00	Private Land
Hunasavadi	this 1012 / 44-45 date 1-6-45 vide -	1714	Manually	33/*/*	0.00	0.00	Teak, Silver, Hebbevu, Others	100	0	Surface	Rainfed	0	0.00	Private Land
Hunasavadi	COMMAN LAND	1715	Manually	33/*/*	0.00	0.00	Teak, Silver, Hebbevu, Others	100	0	Surface	Rainfed	0	0.00	Community Land
Hunasavadi	H.T. Nagaraju S/O tammegowda	1716	Manually	34/*/1	0.13	0.05	Teak, Silver, Hebbevu, Others	100	5	Surface	Rainfed	0	0.05	Private Land
Hunasavadi	H.T. Nagaraju S/O tammegowda	1717	Manually	34/*/2	0.09	0.04	Teak, Silver, Hebbevu, Others	100	4	Surface	Rainfed	0	0.04	Private Land
Hunasavadi	H T Govindegowda s/o Late Thammegowda	1718	Manually	34/*/3	0.11	0.04	Teak, Silver, Hebbevu, Others	100	4	Surface	Rainfed	0	0.04	Private Land
Hunasavadi	H T Govindegowda s/o Late Thammegowda	1719	Manually	34/*/4	0.12	0.05	Teak, Silver, Hebbevu, Others	100	5	Surface	Rainfed	0	0.05	Private Land
Hunasavadi	H T Govindegowda s/o Late Thammegowda	1720	Manually	35/*/*	0.63	0.25	Teak, Silver, Hebbevu, Others	100	25	Surface	Rainfed	0	0.25	Private Land
Hunasavadi	H T Govindegowda s/o Late Thammegowda	1721	Manually	36/*/*	0.86	0.34	Teak, Silver, Hebbevu, Others	100	34	Surface	Rainfed	0	0.34	Private Land
Hunasavadi	Lalithamma W/O Late H P Thimmagowda	1722	Manually	36/*/*	0.86	0.34	Teak, Silver, Hebbevu, Others	100	34	Surface	Rainfed	0	0.34	Private Land
Hunasavadi	Prakasha Late Venkategowda	1723	Manually	36/*/*	0.86	0.34	Teak, Silver, Hebbevu, Others	100	34	Surface	Rainfed	0	0.34	Private Land
Hunasavadi	Sharadamma Co. Late H. H. Narayana	1724	Manually	36/*/*	0.86	0.34	Teak, Silver, Hebbevu, Others	100	34	Surface	Rainfed	0	0.34	Private Land
Hunasavadi	Sannajavaregowda s/o Late Thammegowda	1725	Manually	37/*/1	0.74	0.30	Teak, Silver, Hebbevu, Others	100	30	Surface	Rainfed	0	0.30	Private Land
Hunasavadi	H B Govindegowda - S/O Boregowda	1726	Manually	37/*/1	0.40	0.16	Teak, Silver, Hebbevu, Others	100	16	Surface	Rainfed	0	0.16	Private Land
Hunasavadi	Boregowda - S/O Jawaregowda	1727	Manually	37/*/1	0.40	0.16	Teak, Silver, Hebbevu, Others	100	16	Surface	Rainfed	0	0.16	Private Land
Hunasavadi	Nanjamma - W/O boregowda	1728	Manually	37/*/1	0.80	0.32	Teak, Silver, Hebbevu, Others	100	32	Surface	Rainfed	0	0.32	Private Land
Hunasavadi	Gowramma Coo ChulakaLategowda	1729	Manually	37/*/2	0.55	0.22	Teak, Silver, Hebbevu, Others	100	22	Surface	Rainfed	0	0.22	Private Land
Hunasavadi	Chandramma W/O Late ChiLategowda	1730	Manually	37/*/3	0.54	0.22	Teak, Silver, Hebbevu, Others	100	22	Surface	Rainfed	0	0.22	Private Land
Hunasavadi	D V Nagesh S/O Venugopala.D.S. -	1731	Manually	37/*/4	0.20	0.08	Teak, Silver, Hebbevu, Others	100	8	Surface	Rainfed	0	0.08	Private Land
Hunasavadi	D V Nagesh S/O Venugopala.D.S. -	1732	Manually	37/*/5	0.20	0.08	Teak, Silver, Hebbevu, Others	100	8	Surface	Rainfed	0	0.08	Private Land
Hunasavadi	Po . Swami - S/O Nanjapa	1733	Manually	38/*/*	1.49	0.60	Teak, Silver, Hebbevu, Others	100	60	Surface	Rainfed	0	0.60	Private Land
Hunasavadi	Huchhanayaka Huchhayya S/O Tayi Kalya	1734	Manually	39/*/1	0.12	0.05	Teak, Silver, Hebbevu, Others	100	5	Surface	Rainfed	0	0.05	Private Land
Hunasavadi	Small Balance S/O AmuLatet	1735	Manually	39/*/1	0.12	0.05	Teak, Silver, Hebbevu, Others	100	5	Surface	Rainfed	0	0.05	Private Land
Hunasavadi	H K Hanumanthaya S/O Karanayaka	1736	Manually	39/*/1	0.44	0.18	Teak, Silver, Hebbevu, Others	100	18	Surface	Rainfed	0	0.18	Private Land
Hunasavadi	Huchhanayaka Huchhayya S/O Tayi Kalya	1737	Manually	39/*/2	0.14	0.06	Teak, Silver, Hebbevu, Others	100	6	Surface	Rainfed	0	0.06	Private Land
Hunasavadi	Sannakalanayaka s/o Thaiy kaliah	1738	Manually	39/*/2	0.15	0.06	Teak, Silver, Hebbevu, Others	100	6	Surface	Rainfed	0	0.06	Private Land

Village Name	Farmer Name:	Farmer Code	Rate Type (Manually/Machinery)	Survey No:	Total Area (Ha.)	Proposed Area (Ha.)	Activity/Model/Plant/Crop Name :	Number of Plants Per Ha	No. of plants	Method of Irrigation (Drip/Ring/Surface)	Source of Irrigation (Canal/Rainfed/Well)	Area as per Type Of Land (Ha.)		Ownership of Land (Community Land/Private Land/Other Land)
												Waste Land	Cultivable	
Hunasavadi	H K Hanumanthaya S/O Karanayaka	1739	Manually	39*/2	0.30	0.12	Teak, Silver, Hebbevu, Others	100	12	Surface	Rainfed	0	0.12	Private Land
Hunasavadi	H M Govindegowda - S/O Marigowda	1740	Manually	39*/3	1.37	0.55	Teak, Silver, Hebbevu, Others	100	55	Surface	Rainfed	0	0.55	Private Land
Hunasavadi	Thayamma H M Govindegowda. -	1741	Manually	39*/4	0.05	0.02	Teak, Silver, Hebbevu, Others	100	2	Surface	Rainfed	0	0.02	Private Land
Hunasavadi	H M Govindegowda - S/O Marigowda	1742	Manually	39*/5	0.10	0.04	Teak, Silver, Hebbevu, Others	100	4	Surface	Rainfed	0	0.04	Private Land
Hunasavadi	Thayamma H M Govindegowda. -	1743	Manually	39*/6	0.05	0.02	Teak, Silver, Hebbevu, Others	100	2	Surface	Rainfed	0	0.02	Private Land
Hunasavadi	Thayamma H M Govindegowda. -	1744	Manually	39*/7	0.10	0.04	Teak, Silver, Hebbevu, Others	100	4	Surface	Rainfed	0	0.04	Private Land
Hunasavadi	Nagaraju - S/O Puttaswamigowda	1745	Manually	4*/1	0.10	0.04	Teak, Silver, Hebbevu, Others	100	4	Surface	Rainfed	0	0.04	Private Land
Hunasavadi	H.M. Ramakrishna S/O Marigowda	1746	Manually	4*/2	0.05	0.02	Teak, Silver, Hebbevu, Others	100	2	Surface	Rainfed	0	0.02	Private Land
Hunasavadi	Sarojamma Co Siddalingappa	1747	Manually	4*/2	0.10	0.04	Teak, Silver, Hebbevu, Others	100	4	Surface	Rainfed	0	0.04	Private Land
Hunasavadi	Nilavati S/O Late HK Venkategowda	1748	Manually	4*/2	0.12	0.05	Teak, Silver, Hebbevu, Others	100	5	Surface	Rainfed	0	0.05	Private Land
Hunasavadi	H.M. Govindegowda S/O Marigowda	1749	Manually	4*/2	0.05	0.02	Teak, Silver, Hebbevu, Others	100	2	Surface	Rainfed	0	0.02	Private Land
Hunasavadi	Boregowda S/O Siddegowda	1750	Manually	4*/2	0.20	0.08	Teak, Silver, Hebbevu, Others	100	8	Surface	Rainfed	0	0.08	Private Land
Hunasavadi	H.M. Putrajaygowda S/O Marigowda	1751	Manually	4*/2	0.09	0.04	Teak, Silver, Hebbevu, Others	100	4	Surface	Rainfed	0	0.04	Private Land
Hunasavadi	Nagaraju - S/O Puttaswamigowda	1752	Manually	4*/3	0.54	0.22	Teak, Silver, Hebbevu, Others	100	22	Surface	Rainfed	0	0.22	Private Land
Hunasavadi	Manjula W/O Late Mahadeva	1753	Manually	4*/4	0.29	0.12	Teak, Silver, Hebbevu, Others	100	12	Surface	Rainfed	0	0.12	Private Land
Hunasavadi	Siddalingaiah - S/O Somaiah	1754	Manually	4*/5	0.03	0.01	Teak, Silver, Hebbevu, Others	100	1	Surface	Rainfed	0	0.01	Private Land
Hunasavadi	Govindegowda S/O Late Sanjeevegowda -	1755	Manually	4*/5	0.03	0.01	Teak, Silver, Hebbevu, Others	100	1	Surface	Rainfed	0	0.01	Private Land
Hunasavadi	Lalithamma W/O Late H P Thimmagowda	1756	Manually	4*/5	0.03	0.01	Teak, Silver, Hebbevu, Others	100	1	Surface	Rainfed	0	0.01	Private Land
Hunasavadi	Prakash S/O Late Venkategowda	1757	Manually	4*/5	0.03	0.01	Teak, Silver, Hebbevu, Others	100	1	Surface	Rainfed	0	0.01	Private Land
Hunasavadi	Sharadamma w/o Late H. H. Narayana	1758	Manually	4*/5	0.03	0.01	Teak, Silver, Hebbevu, Others	100	1	Surface	Rainfed	0	0.01	Private Land
Hunasavadi	Thayamma w/o H M Govindegowda	1759	Manually	40*/1	0.30	0.12	Teak, Silver, Hebbevu, Others	100	12	Surface	Rainfed	0	0.12	Private Land
Hunasavadi	Thayamma w/o H M Govindegowda	1760	Manually	40*/2	0.28	0.11	Teak, Silver, Hebbevu, Others	100	11	Surface	Rainfed	0	0.11	Private Land
Hunasavadi	Thayamma w/o Govindegowda	1761	Manually	40*/3	0.18	0.07	Teak, Silver, Hebbevu, Others	100	7	Surface	Rainfed	0	0.07	Private Land
Hunasavadi	Kalaiyya - S/O kalyya	1762	Manually	41*/*	2.09	0.84	Teak, Silver, Hebbevu, Others	100	84	Surface	Rainfed	0	0.84	Private Land
Hunasavadi	Krishnanayaka - S/O Lakshmanayaka	1763	Manually	42*/1	0.32	0.13	Teak, Silver, Hebbevu, Others	100	13	Surface	Rainfed	0	0.13	Private Land
Hunasavadi	J K Lakshmegowda S/O Kalategowda	1764	Manually	42*/2	0.40	0.16	Teak, Silver, Hebbevu, Others	100	16	Surface	Rainfed	0	0.16	Private Land
Hunasavadi	HV Ravi S/O HK Venkategowda	1765	Manually	42*/3	0.40	0.16	Teak, Silver, Hebbevu, Others	100	16	Surface	Rainfed	0	0.16	Private Land
Hunasavadi	Puttarajegowda - S/O Marigowda	1766	Manually	42*/4	0.40	0.16	Teak, Silver, Hebbevu, Others	100	16	Surface	Rainfed	0	0.16	Private Land
Hunasavadi	HV Ravi S/O Venkategowda	1767	Manually	42*/5	0.40	0.16	Teak, Silver, Hebbevu, Others	100	16	Surface	Rainfed	0	0.16	Private Land



Village Name	Farmer Name:	Farmer Code	Rate Type (Manually/Machinery)	Survey No:	Total Area (Ha.)	Proposed Area (Ha.)	Activity/Model/Plant/Crop Name :	Number of Plants Per Ha	No. of plants	Method of Irrigation (Drip/Ring/Surface)	Source of Irrigation (Canal/Rainfed/Well)	Area as per Type Of Land (Ha.)		Ownership of Land (Community Land/Private Land/Other Land)
												Waste Land	Cultivable	
Hunasavadi	G K Lakshmegowda - S/O KaLategowda	1768	Manually	42*/6	0.40	0.16	Teak, Silver, Hebbevu, Others	100	16	Surface	Rainfed	0	0.16	Private Land
Hunasavadi	HA Shantegowda S/O Late Annegowda. -	1769	Manually	43*/1	1.64	0.66	Teak, Silver, Hebbevu, Others	100	66	Surface	Rainfed	0	0.66	Private Land
Hunasavadi	Y.V. Usha Co. Y.S.Vishwanath	1770	Manually	43*/2	0.40	0.16	Teak, Silver, Hebbevu, Others	100	16	Surface	Rainfed	0	0.16	Private Land
Hunasavadi	K M Umavati Co. Late K K Madhyya	1771	Manually	43*/3	0.40	0.16	Teak, Silver, Hebbevu, Others	100	16	Surface	Rainfed	0	0.16	Private Land
Hunasavadi	H V Ravi S/O H K Venkategowda	1772	Manually	44*/1	0.60	0.24	Teak, Silver, Hebbevu, Others	100	24	Surface	Rainfed	0	0.24	Private Land
Hunasavadi	Lakshamma Co H P Thimmagowda	1773	Manually	44*/2	0.30	0.12	Teak, Silver, Hebbevu, Others	100	12	Surface	Rainfed	0	0.12	Private Land
Hunasavadi	Putnamma - Co CheLategowda	1774	Manually	44*/3	0.62	0.25	Teak, Silver, Hebbevu, Others	100	25	Surface	Rainfed	0	0.25	Private Land
Hunasavadi	Lakshamma Co H P Thimmagowda	1775	Manually	45*/1	0.29	0.12	Teak, Silver, Hebbevu, Others	100	12	Surface	Rainfed	0	0.12	Private Land
Hunasavadi	SHARAMAMMA CO. HM PUTTARAJEGOWDA. -	1776	Manually	45*/2	0.32	0.13	Teak, Silver, Hebbevu, Others	100	13	Surface	Rainfed	0	0.13	Private Land
Hunasavadi	Manjula W/O Late Chikkegowda	1777	Manually	45*/3	0.72	0.29	Teak, Silver, Hebbevu, Others	100	29	Surface	Rainfed	0	0.29	Private Land
Hunasavadi	H M Puttarajegowda - S/O Marigowda	1778	Manually	45*/4	0.25	0.10	Teak, Silver, Hebbevu, Others	100	10	Surface	Rainfed	0	0.10	Private Land
Hunasavadi	Lakshamma W/O Late H P Thimmagowda	1779	Manually	45*/5	0.20	0.08	Teak, Silver, Hebbevu, Others	100	8	Surface	Rainfed	0	0.08	Private Land
Hunasavadi	Sarajamma W/O Late Siddhalingappa	1780	Manually	45*/6	0.56	0.22	Teak, Silver, Hebbevu, Others	100	22	Surface	Rainfed	0	0.22	Private Land
Hunasavadi	H M Ramakrishna - S/O Marigowda	1781	Manually	46*/1	0.38	0.15	Teak, Silver, Hebbevu, Others	100	15	Surface	Rainfed	0	0.15	Private Land
Hunasavadi	HV. Ravi S/O HK Venkategowda Hunasavadi -	1782	Manually	46*/2	0.39	0.16	Teak, Silver, Hebbevu, Others	100	16	Surface	Rainfed	0	0.16	Private Land
Hunasavadi	H M Ramakrishna - S/O Marigowda	1783	Manually	46*/3	0.76	0.30	Teak, Silver, Hebbevu, Others	100	30	Surface	Rainfed	0	0.30	Private Land
Hunasavadi	HV Ravi S/O HK Venkategowda	1784	Manually	46*/4	1.05	0.42	Teak, Silver, Hebbevu, Others	100	42	Surface	Rainfed	0	0.42	Private Land
Hunasavadi	H M Ramakrishna - S/O Marigowda	1785	Manually	46*/5	0.30	0.12	Teak, Silver, Hebbevu, Others	100	12	Surface	Rainfed	0	0.12	Private Land
Hunasavadi	Ananthakumara - Hanumanthappa	1786	Manually	47*/1	1.60	0.64	Teak, Silver, Hebbevu, Others	100	64	Surface	Rainfed	0	0.64	Private Land
Hunasavadi	Ananthakumara S/O Hanumanthappa	1787	Manually	47*/2	1.59	0.64	Teak, Silver, Hebbevu, Others	100	64	Surface	Rainfed	0	0.64	Private Land
Hunasavadi	Rani - W/O R N Satish	1788	Manually	48*/*	1.01	0.40	Teak, Silver, Hebbevu, Others	100	40	Surface	Rainfed	0	0.40	Private Land
Hunasavadi	Bohramma, Meenya -	1789	Manually	5*/1	0.42	0.17	Teak, Silver, Hebbevu, Others	100	17	Surface	Rainfed	0	0.17	Private Land
Hunasavadi	Sakamma Co. Lakshmanayaka	1790	Manually	5*/1	1.10	0.44	Teak, Silver, Hebbevu, Others	100	44	Surface	Rainfed	0	0.44	Private Land
Hunasavadi	Radhamma - Co. Basavaraju	1791	Manually	5*/2	0.63	0.25	Teak, Silver, Hebbevu, Others	100	25	Surface	Rainfed	0	0.25	Private Land
Hunasavadi	H.M.Ramakrishna - S/O Marigowda	1792	Manually	5*/3	0.80	0.32	Teak, Silver, Hebbevu, Others	100	32	Surface	Rainfed	0	0.32	Private Land
Hunasavadi	Radhamma - Co. Basavaraju	1793	Manually	5*/4	0.17	0.07	Teak, Silver, Hebbevu, Others	100	7	Surface	Rainfed	0	0.07	Private Land
Hunasavadi	Sannakalanayka s/o kalanayka	1794	Manually	57*/1	0.20	0.08	Teak, Silver, Hebbevu, Others	100	8	Surface	Rainfed	0	0.08	Private Land
Hunasavadi	H K Hanumanthaya S/O Karanayaka	1795	Manually	57*/2	1.23	0.49	Teak, Silver, Hebbevu, Others	100	49	Surface	Rainfed	0	0.49	Private Land
Hunasavadi	Sannakalanayka s/o kalanayka	1796	Manually	57*/3	0.41	0.16	Teak, Silver, Hebbevu, Others	100	16	Surface	Rainfed	0	0.16	Private Land

Village Name	Farmer Name:	Farmer Code	Rate Type (Manually/Machinery)	Survey No:	Total Area (Ha.)	Proposed Area (Ha.)	Activity/Model/Plant/Crop Name :	Number of Plants Per Ha	No. of plants	Method of Irrigation (Drip/Ring/Surface)	Source of Irrigation (Canal/Rainfed/Well)	Area as per Type Of Land (Ha.)		Ownership of Land (Community Land/Private Land/Other Land)
												Waste Land	Cultivable	
Hunasavadi	Huchhhanayka S/O Kalanayka	1797	Manually	57*/4	0.61	0.24	Teak, Silver, Hebbevu, Others	100	24	Surface	Rainfed	0	0.24	Private Land
Hunasavadi	Krishnanayaka S/O Lakshmanayaka	1798	Manually	57*/5	1.23	0.49	Teak, Silver, Hebbevu, Others	100	49	Surface	Rainfed	0	0.49	Private Land
Hunasavadi	Sarojamma W/O Late Siddalingappa	1799	Manually	58*/1	0.65	0.26	Teak, Silver, Hebbevu, Others	100	26	Surface	Rainfed	0	0.26	Private Land
Hunasavadi	H P Naveen S/O H M Puttarajegowda. -	1800	Manually	58*/2	0.65	0.26	Teak, Silver, Hebbevu, Others	100	26	Surface	Rainfed	0	0.26	Private Land
Hunasavadi	Huchhamma w/o Chaluvaiiah	1801	Manually	59*/1	1.34	0.54	Teak, Silver, Hebbevu, Others	100	54	Surface	Rainfed	0	0.54	Private Land
Hunasavadi	Lakshamma S/O S/O Javaraiah	1802	Manually	59*/2	1.20	0.48	Teak, Silver, Hebbevu, Others	100	48	Surface	Rainfed	0	0.48	Private Land
Hunasavadi	Puttaraju Late Vairamudaiah	1803	Manually	59*/3	1.34	0.54	Teak, Silver, Hebbevu, Others	100	54	Surface	Rainfed	0	0.54	Private Land
Hunasavadi	Huchhamma w/o Kengaiiah	1804	Manually	59*/4	1.20	0.48	Teak, Silver, Hebbevu, Others	100	48	Surface	Rainfed	0	0.48	Private Land
Hunasavadi	H.T. Nagaraju S/O Thamegowda	1805	Manually	6*/1	0.70	0.28	Teak, Silver, Hebbevu, Others	100	28	Surface	Rainfed	0	0.28	Private Land
Hunasavadi	H N Devaraju S/O Nagaraju. -	1806	Manually	6*/2	0.96	0.38	Teak, Silver, Hebbevu, Others	100	38	Surface	Rainfed	0	0.38	Private Land
Hunasavadi	H.T. Nagaraju S/O Thamegowda	1807	Manually	6*/3	0.20	0.08	Teak, Silver, Hebbevu, Others	100	8	Surface	Rainfed	0	0.08	Private Land
Hunasavadi	H Chandrashekar S/O Hanumanthaiah. -	1808	Manually	60*/1	0.56	0.22	Teak, Silver, Hebbevu, Others	100	22	Surface	Rainfed	0	0.22	Private Land
Hunasavadi	Lakshamma W/O Late H P Thimmagowda	1809	Manually	60*/2	0.16	0.06	Teak, Silver, Hebbevu, Others	100	6	Surface	Rainfed	0	0.06	Private Land
Hunasavadi	H Chandrashekar S/O Hanumanthaiah. -	1810	Manually	60*/3	0.35	0.14	Teak, Silver, Hebbevu, Others	100	14	Surface	Rainfed	0	0.14	Private Land
Hunasavadi	Lakshamma W/O Late H P Thimmagowda	1811	Manually	60*/4	0.38	0.15	Teak, Silver, Hebbevu, Others	100	15	Surface	Rainfed	0	0.15	Private Land
Hunasavadi	H Chandrashekar S/O Hanumanthaiah. -	1812	Manually	60*/5	0.51	0.20	Teak, Silver, Hebbevu, Others	100	20	Surface	Rainfed	0	0.20	Private Land
Hunasavadi	Lakshamma W/O Late H P Thimmagowda	1813	Manually	60*/6	0.78	0.31	Teak, Silver, Hebbevu, Others	100	31	Surface	Rainfed	0	0.31	Private Land
Hunasavadi	Huchhamma - S/O Kengeya	1814	Manually	65*/1	0.19	0.08	Teak, Silver, Hebbevu, Others	100	8	Surface	Rainfed	0	0.08	Private Land
Hunasavadi	Chandramma - S/O Kengeya	1815	Manually	65*/1	0.20	0.08	Teak, Silver, Hebbevu, Others	100	8	Surface	Rainfed	0	0.08	Private Land
Hunasavadi	Venkatamma - S/O Kengeya	1816	Manually	65*/2	0.20	0.08	Teak, Silver, Hebbevu, Others	100	8	Surface	Rainfed	0	0.08	Private Land
Hunasavadi	Madhu H.B. S/O Late babu ha	1817	Manually	65*/3	0.60	0.24	Teak, Silver, Hebbevu, Others	100	24	Surface	Rainfed	0	0.24	Private Land
Hunasavadi	Sarojamma - W/O Siddalingappa	1818	Manually	66*/1	0.08	0.03	Teak, Silver, Hebbevu, Others	100	3	Surface	Rainfed	0	0.03	Private Land
Hunasavadi	Nilavati S/O Late HK Venkategowda	1819	Manually	66*/1	0.08	0.03	Teak, Silver, Hebbevu, Others	100	3	Surface	Rainfed	0	0.03	Private Land
Hunasavadi	Thayamma Co H M Govindgowda	1820	Manually	66*/1	0.16	0.06	Teak, Silver, Hebbevu, Others	100	6	Surface	Rainfed	0	0.06	Private Land
Hunasavadi	Sarojamma - W/O Siddalingappa	1821	Manually	66*/2	0.28	0.11	Teak, Silver, Hebbevu, Others	100	11	Surface	Rainfed	0	0.11	Private Land
Hunasavadi	Nilavati S/O Late HK Venkategowda	1822	Manually	66*/2	0.29	0.12	Teak, Silver, Hebbevu, Others	100	12	Surface	Rainfed	0	0.12	Private Land
Hunasavadi	H M Govindgowda - S/O Marigouda	1823	Manually	66*/2	0.57	0.23	Teak, Silver, Hebbevu, Others	100	23	Surface	Rainfed	0	0.23	Private Land
Hunasavadi	Indrakumar H E S/O Ishwar	1824	Manually	7*/1	0.06	0.02	Teak, Silver, Hebbevu, Others	100	2	Surface	Rainfed	0	0.02	Private Land
Hunasavadi	Savitri S/O HD Jayappa	1825	Manually	7*/2	0.20	0.08	Teak, Silver, Hebbevu, Others	100	8	Surface	Rainfed	0	0.08	Private Land

Village Name	Farmer Name:	Farmer Code	Rate Type (Manually/Machinery)	Survey No:	Total Area (Ha.)	Proposed Area (Ha.)	Activity/Model/Plant/ Crop Name :	Number of Plants Per Ha	No. of plants	Method of Irrigation (Drip/Ring/Surface)	Source of Irrigation (Canal/Rainfed/Well)	Area as per Type Of Land (Ha.)		Ownership of Land (Community Land/Private Land/Other Land)
												Waste Land	Cultivable	
Hunasavadi	HJ Venkatesh S/O HD Jayappa	1826	Manually	7*/3	1.20	0.48	Teak, Silver, Hebbevu, Others	100	48	Surface	Rainfed	0	0.48	Private Land
Hunasavadi	H A Nagaraju S/O Annegowda	1827	Manually	7*/4	0.60	0.24	Teak, Silver, Hebbevu, Others	100	24	Surface	Rainfed	0	0.24	Private Land
Hunasavadi	HJ Venkatesh S/O HD Jayappa	1828	Manually	7*/5	0.09	0.04	Teak, Silver, Hebbevu, Others	100	4	Surface	Rainfed	0	0.04	Private Land
Hunasavadi	Manjunatha.P R S/O P.C.Ratnakar. -	1829	Manually	71*/1	0.48	0.19	Teak, Silver, Hebbevu, Others	100	19	Surface	Rainfed	0	0.19	Private Land
Hunasavadi	Sharadamma - W/O H Narayana	1830	Manually	71*/2	0.40	0.16	Teak, Silver, Hebbevu, Others	100	16	Surface	Rainfed	0	0.16	Private Land
Hunasavadi	Govindegowda S/O Late Sanjeevegowda -	1831	Manually	71*/2	0.40	0.16	Teak, Silver, Hebbevu, Others	100	16	Surface	Rainfed	0	0.16	Private Land
Hunasavadi	Prakash S/O Late Venkategowda	1832	Manually	71*/2	0.40	0.16	Teak, Silver, Hebbevu, Others	100	16	Surface	Rainfed	0	0.16	Private Land
Hunasavadi	H.T. Nagaraju S/O H P Thimmagowda	1833	Manually	71*/3	0.40	0.16	Teak, Silver, Hebbevu, Others	100	16	Surface	Rainfed	0	0.16	Private Land
Hunasavadi	Chaluvaiah s/o Chaluvaiah	1834	Manually	72*/*	0.32	0.13	Teak, Silver, Hebbevu, Others	100	13	Surface	Rainfed	0	0.13	Private Land
Hunasavadi	Kumara S/O Shivalinga Gowda	1835	Manually	8*/*	1.55	0.62	Teak, Silver, Hebbevu, Others	100	62	Surface	Rainfed	0	0.62	Private Land
Hunasavadi	Shivanna S/O Bojegowda	1836	Manually	9*/1	0.15	0.06	Teak, Silver, Hebbevu, Others	100	6	Surface	Rainfed	0	0.06	Private Land
Hunasavadi	Javaraya S/O minority	1837	Manually	9*/10	0.28	0.11	Teak, Silver, Hebbevu, Others	100	11	Surface	Rainfed	0	0.11	Private Land
Hunasavadi	Sanjunayaka S/O H S Nagaraju	1838	Manually	9*/11	0.64	0.26	Teak, Silver, Hebbevu, Others	100	26	Surface	Rainfed	0	0.26	Private Land
Hunasavadi	Srinivasanayaka S/O H S Nagaraju	1839	Manually	9*/2	0.16	0.06	Teak, Silver, Hebbevu, Others	100	6	Surface	Rainfed	0	0.06	Private Land
Hunasavadi	Swamigowda S/O Bozegowda	1840	Manually	9*/3	0.30	0.12	Teak, Silver, Hebbevu, Others	100	12	Surface	Rainfed	0	0.12	Private Land
Hunasavadi	Srinivasanayaka S/O H S Nagaraju	1841	Manually	9*/4	0.30	0.12	Teak, Silver, Hebbevu, Others	100	12	Surface	Rainfed	0	0.12	Private Land
Hunasavadi	Lakshamma Co Bojegowda	1842	Manually	9*/5	0.15	0.06	Teak, Silver, Hebbevu, Others	100	6	Surface	Rainfed	0	0.06	Private Land
Hunasavadi	Javaraya S/O minority	1843	Manually	9*/6	0.14	0.06	Teak, Silver, Hebbevu, Others	100	6	Surface	Rainfed	0	0.06	Private Land
Hunasavadi	Srinivasanayaka S/O H S Nagaraju	1844	Manually	9*/7	0.33	0.13	Teak, Silver, Hebbevu, Others	100	13	Surface	Rainfed	0	0.13	Private Land
Hunasavadi	Javaraya S/O minority	1845	Manually	9*/8	0.25	0.10	Teak, Silver, Hebbevu, Others	100	10	Surface	Rainfed	0	0.10	Private Land
Hunasavadi	Sanjunayaka S/O H S Nagaraju	1846	Manually	9*/9	0.24	0.10	Teak, Silver, Hebbevu, Others	100	10	Surface	Rainfed	0	0.10	Private Land
Kundanahalli	Dhananjaya P.R. S/O Raju P V	1847	Manually	1*/1	0.50	0.20	Teak, Silver, Hebbevu, Others	100	20	Surface	Rainfed	0	0.20	Private Land
Kundanahalli	Radhika R Pai w/o . P D Rajaram Pai. - - Land	1848	Manually	1*/2	0.95	0.38	Teak, Silver, Hebbevu, Others	100	38	Surface	Rainfed	0	0.38	Private Land
Kundanahalli	P V Srinivas - S/O big Venkategowda	1849	Manually	1*/3	0.37	0.15	Teak, Silver, Hebbevu, Others	100	15	Surface	Rainfed	0	0.15	Private Land
Kundanahalli	PV Srinivasa S/O Late Large Venkategowda. -	1850	Manually	1*/4	0.65	0.26	Teak, Silver, Hebbevu, Others	100	26	Surface	Rainfed	0	0.26	Private Land
Kundanahalli	Radhika Ar Pai w/o . P D Rajaram Pai. - - Land	1851	Manually	1*/5	0.09	0.04	Teak, Silver, Hebbevu, Others	100	4	Surface	Rainfed	0	0.04	Private Land
Kundanahalli	Biennial Do. w/o . Elfo Joseph	1852	Manually	1*/6	0.60	0.24	Teak, Silver, Hebbevu, Others	100	24	Surface	Rainfed	0	0.24	Private Land
Kundanahalli	Dhananjaya P.R. S/O Raju P V	1853	Manually	1*/7	0.06	0.02	Teak, Silver, Hebbevu, Others	100	2	Surface	Rainfed	0	0.02	Private Land
Kundanahalli	P R Venugopal. S/O P V Raju	1854	Manually	1*/8	0.90	0.36	Teak, Silver, Hebbevu, Others	100	36	Surface	Rainfed	0	0.36	Private Land

Village Name	Farmer Name:	Farmer Code	Rate Type (Manually/Machinery)	Survey No:	Total Area (Ha.)	Proposed Area (Ha.)	Activity/Model/Plant/Crop Name :	Number of Plants Per Ha	No. of plants	Method of Irrigation (Drip/Ring/Surface)	Source of Irrigation (Canal/Rainfed/Well)	Area as per Type Of Land (Ha.)		Ownership of Land (Community Land/Private Land/Other Land)
												Waste Land	Cultivable	
Kundanahalli	Nagesh S/O Mallashetti	1855	Manually	10/*/*	0.11	0.04	Teak, Silver, Hebbevu, Others	100	4	Surface	Rainfed	0	0.04	Private Land
Kundanahalli	K V Annappa S/O Venkategowda	1856	Manually	10/*/*	0.20	0.08	Teak, Silver, Hebbevu, Others	100	8	Surface	Rainfed	0	0.08	Private Land
Kundanahalli	Yashodamma w/o K V Manjunatha	1857	Manually	10/*/*	0.20	0.08	Teak, Silver, Hebbevu, Others	100	8	Surface	Rainfed	0	0.08	Private Land
Kundanahalli	Mahadevamma H B w/o m Late KV Dinesh Kumar	1858	Manually	10/*/*	0.20	0.08	Teak, Silver, Hebbevu, Others	100	8	Surface	Rainfed	0	0.08	Private Land
Kundanahalli	Rangaswamy S/O Late Annayya Uruf Annegowda	1859	Manually	10/*/*	0.20	0.08	Teak, Silver, Hebbevu, Others	100	8	Surface	Rainfed	0	0.08	Private Land
Kundanahalli	Narasayya - S/O Sannaiah	1860	Manually	10/*/*	0.20	0.08	Teak, Silver, Hebbevu, Others	100	8	Surface	Rainfed	0	0.08	Private Land
Kundanahalli	COMMAN LAND	1861	Manually	10/*/*	12.00	4.80	Teak, Silver, Hebbevu, Others	100	480	Surface	Rainfed	0	4.80	Community Land
Kundanahalli	COMMAN LAND	1862	Manually	11/*/*	0.00	0.00	Teak, Silver, Hebbevu, Others	100	0	Surface	Rainfed	0	0.00	Community Land
Kundanahalli	Sharamma w/o. Venkataramu	1863	Manually	12/*/1	0.18	0.07	Teak, Silver, Hebbevu, Others	100	7	Surface	Rainfed	0	0.07	Private Land
Kundanahalli	Kadegowda - S/O Thimmagowda	1864	Manually	12/*/10	0.04	0.02	Teak, Silver, Hebbevu, Others	100	2	Surface	Rainfed	0	0.02	Private Land
Kundanahalli	Akkayamma w/o Krishnegowda	1865	Manually	12/*/11	0.18	0.07	Teak, Silver, Hebbevu, Others	100	7	Surface	Rainfed	0	0.07	Private Land
Kundanahalli	Kadegowda - S/O Thimmagowda	1866	Manually	12/*/2	0.25	0.10	Teak, Silver, Hebbevu, Others	100	10	Surface	Rainfed	0	0.10	Private Land
Kundanahalli	Venkategowda S/O Thimmagowda	1867	Manually	12/*/3	0.05	0.02	Teak, Silver, Hebbevu, Others	100	2	Surface	Rainfed	0	0.02	Private Land
Kundanahalli	Swamigowda S/O Thimmagowda	1868	Manually	12/*/3	0.05	0.02	Teak, Silver, Hebbevu, Others	100	2	Surface	Rainfed	0	0.02	Private Land
Kundanahalli	Ramesh S/O Thimmagowda	1869	Manually	12/*/3	0.05	0.02	Teak, Silver, Hebbevu, Others	100	2	Surface	Rainfed	0	0.02	Private Land
Kundanahalli	Nataraja S/O Thimmagowda	1870	Manually	12/*/3	0.05	0.02	Teak, Silver, Hebbevu, Others	100	2	Surface	Rainfed	0	0.02	Private Land
Kundanahalli	Venkategowda S/O Thimmagowda	1871	Manually	12/*/4	0.03	0.01	Teak, Silver, Hebbevu, Others	100	1	Surface	Rainfed	0	0.01	Private Land
Kundanahalli	Swamigowda S/O Thimmagowda	1872	Manually	12/*/4	0.03	0.01	Teak, Silver, Hebbevu, Others	100	1	Surface	Rainfed	0	0.01	Private Land
Kundanahalli	Ramesh S/O Thimmagowda	1873	Manually	12/*/4	0.03	0.01	Teak, Silver, Hebbevu, Others	100	1	Surface	Rainfed	0	0.01	Private Land
Kundanahalli	Nataraja S/O Thimmagowda	1874	Manually	12/*/4	0.03	0.01	Teak, Silver, Hebbevu, Others	100	1	Surface	Rainfed	0	0.01	Private Land
Kundanahalli	Gowramma w/o Late Javaregowda	1875	Manually	12/*/5	0.20	0.08	Teak, Silver, Hebbevu, Others	100	8	Surface	Rainfed	0	0.08	Private Land
Kundanahalli	Honnegowda - S/O Thimmagowda	1876	Manually	12/*/6	0.50	0.20	Teak, Silver, Hebbevu, Others	100	20	Surface	Rainfed	0	0.20	Private Land
Kundanahalli	Sarojamma w/o Late PT Krishnegowda	1877	Manually	12/*/6	0.48	0.19	Teak, Silver, Hebbevu, Others	100	19	Surface	Rainfed	0	0.19	Private Land
Kundanahalli	Venkategowda S/O Thimmagowda	1878	Manually	12/*/7	0.06	0.02	Teak, Silver, Hebbevu, Others	100	2	Surface	Rainfed	0	0.02	Private Land
Kundanahalli	Swamigowda S/O Thimmagowda	1879	Manually	12/*/7	0.06	0.02	Teak, Silver, Hebbevu, Others	100	2	Surface	Rainfed	0	0.02	Private Land
Kundanahalli	Ramesh S/O Thimmagowda	1880	Manually	12/*/7	0.06	0.02	Teak, Silver, Hebbevu, Others	100	2	Surface	Rainfed	0	0.02	Private Land
Kundanahalli	Nataraja S/O Thimmagowda	1881	Manually	12/*/7	0.06	0.02	Teak, Silver, Hebbevu, Others	100	2	Surface	Rainfed	0	0.02	Private Land
Kundanahalli	P V Venkatesha S/O Venkataramu. -	1882	Manually	12/*/8	0.11	0.04	Teak, Silver, Hebbevu, Others	100	4	Surface	Rainfed	0	0.04	Private Land
Kundanahalli	Kadegowda - S/O Thimmagowda	1883	Manually	12/*/9	0.11	0.04	Teak, Silver, Hebbevu, Others	100	4	Surface	Rainfed	0	0.04	Private Land

Village Name	Farmer Name:	Farmer Code	Rate Type (Manually/Machinery)	Survey No:	Total Area (Ha.)	Proposed Area (Ha.)	Activity/Model/Plant/ Crop Name :	Number of Plants Per Ha	No. of plants	Method of Irrigation (Drip/Ring/Surface)	Source of Irrigation (Canal/Rainfed/Well)	Area as per Type Of Land (Ha.)		Ownership of Land (Community Land/Private Land/Other Land)
												Waste Land	Cultivable	
Kundanahalli	COMMAN LAND	1884	Manually	13/*/*	0.00	0.00	Teak, Silver, Hebbevu, Others	100	0	Surface	Rainfed	0	0.00	Community Land
Kundanahalli	P K Venkatesh - S/O Karigowda	1885	Manually	13/*/*	1.20	0.48	Teak, Silver, Hebbevu, Others	100	48	Surface	Rainfed	0	0.48	Private Land
Kundanahalli	Venkatesha - S/O Javaregowda	1886	Manually	13/*/*	0.60	0.24	Teak, Silver, Hebbevu, Others	100	24	Surface	Rainfed	0	0.24	Private Land
Kundanahalli	Chandragowda - S/O Javaregowda	1887	Manually	13/*/*	0.60	0.24	Teak, Silver, Hebbevu, Others	100	24	Surface	Rainfed	0	0.24	Private Land
Kundanahalli	Mahadevamma w/o Late. Mallappachari	1888	Manually	13/*/*	1.20	0.48	Teak, Silver, Hebbevu, Others	100	48	Surface	Rainfed	0	0.48	Private Land
Kundanahalli	Arun Kumar PJ . S/O P.R. Jawaregowda	1889	Manually	14/*/1	1.82	0.73	Teak, Silver, Hebbevu, Others	100	73	Surface	Rainfed	0	0.73	Private Land
Kundanahalli	P R Jawaregowda S/O Late Rangegowda. -	1890	Manually	14/*/2	0.18	0.07	Teak, Silver, Hebbevu, Others	100	7	Surface	Rainfed	0	0.07	Private Land
Kundanahalli	Nagendra S/O Late Govindgowda. -	1891	Manually	14/*/2	0.89	0.36	Teak, Silver, Hebbevu, Others	100	36	Surface	Rainfed	0	0.36	Private Land
Kundanahalli	Shaila w/o Late Jagadisha	1892	Manually	14/*/3	0.74	0.30	Teak, Silver, Hebbevu, Others	100	30	Surface	Rainfed	0	0.30	Private Land
Kundanahalli	Abhilash P M w/o . Naveen Kumar S P	1893	Manually	15/*/*	0.80	0.32	Teak, Silver, Hebbevu, Others	100	32	Surface	Rainfed	0	0.32	Private Land
Kundanahalli	Srinivas - S/O Jawaregowda	1894	Manually	15/*/*	1.69	0.68	Teak, Silver, Hebbevu, Others	100	68	Surface	Rainfed	0	0.68	Private Land
Kundanahalli	Savitamma w/o Late.Ningappa	1895	Manually	15/*/*	0.64	0.26	Teak, Silver, Hebbevu, Others	100	26	Surface	Rainfed	0	0.26	Private Land
Kundanahalli	Krishnagowda - S/O Javaregowda	1896	Manually	15/*/*	1.60	0.64	Teak, Silver, Hebbevu, Others	100	64	Surface	Rainfed	0	0.64	Private Land
Kundanahalli	Venkatesha S/O Late Sannegowda	1897	Manually	15/*/*	1.04	0.42	Teak, Silver, Hebbevu, Others	100	42	Surface	Rainfed	0	0.42	Private Land
Kundanahalli	SharathS/O Byraregowda	1898	Manually	15/*/*	0.80	0.32	Teak, Silver, Hebbevu, Others	100	32	Surface	Rainfed	0	0.32	Private Land
Kundanahalli	Mariappa S/O Karigowda	1899	Manually	15/*/*	0.16	0.06	Teak, Silver, Hebbevu, Others	100	6	Surface	Rainfed	0	0.06	Private Land
Kundanahalli	Gowramma - w/o Late Rajegowda	1900	Manually	16/*/1	0.20	0.08	Teak, Silver, Hebbevu, Others	100	8	Surface	Rainfed	0	0.08	Private Land
Kundanahalli	Sharadamma w/o Late "Rajappa	1901	Manually	16/*/1	0.20	0.08	Teak, Silver, Hebbevu, Others	100	8	Surface	Rainfed	0	0.08	Private Land
Kundanahalli	Kumara - S/O Thimmagowda	1902	Manually	16/*/2	0.40	0.16	Teak, Silver, Hebbevu, Others	100	16	Surface	Rainfed	0	0.16	Private Land
Kundanahalli	Sharadamma w/o Late Venkataramu	1903	Manually	16/*/3	0.40	0.16	Teak, Silver, Hebbevu, Others	100	16	Surface	Rainfed	0	0.16	Private Land
Kundanahalli	P K Ramaswamy S/O Kadegowda	1904	Manually	16/*/4	0.09	0.04	Teak, Silver, Hebbevu, Others	100	4	Surface	Rainfed	0	0.04	Private Land
Kundanahalli	Gowramma w/o Late Javaregowda	1905	Manually	16/*/5	0.69	0.28	Teak, Silver, Hebbevu, Others	100	28	Surface	Rainfed	0	0.28	Private Land
Kundanahalli	Jayamma w/o Late Kadegowda	1906	Manually	16/*/6	0.60	0.24	Teak, Silver, Hebbevu, Others	100	24	Surface	Rainfed	0	0.24	Private Land
Kundanahalli	P T Rangaswamy - S/O Thimmappa	1907	Manually	17/*/*	1.09	0.44	Teak, Silver, Hebbevu, Others	100	44	Surface	Rainfed	0	0.44	Private Land
Kundanahalli	Gowramma - w/o Late Rajegowda	1908	Manually	17/*/*	0.45	0.18	Teak, Silver, Hebbevu, Others	100	18	Surface	Rainfed	0	0.18	Private Land
Kundanahalli	Sharadamma w/o Late Venkataramu	1909	Manually	17/*/*	0.44	0.18	Teak, Silver, Hebbevu, Others	100	18	Surface	Rainfed	0	0.18	Private Land
Kundanahalli	Jayamma w/o Late Kadegowda	1910	Manually	17/*/*	0.60	0.24	Teak, Silver, Hebbevu, Others	100	24	Surface	Rainfed	0	0.24	Private Land
Kundanahalli	Same gowda - S/O Late Thimappa	1911	Manually	17/*/*	1.29	0.52	Teak, Silver, Hebbevu, Others	100	52	Surface	Rainfed	0	0.52	Private Land
Kundanahalli	Sharadamma w/o Govindgowda	1912	Manually	17/*/*	0.21	0.08	Teak, Silver, Hebbevu, Others	100	8	Surface	Rainfed	0	0.08	Private Land

Village Name	Farmer Name:	Farmer Code	Rate Type (Manually/Machinery)	Survey No:	Total Area (Ha.)	Proposed Area (Ha.)	Activity/Model/Plant/Crop Name :	Number of Plants Per Ha	No. of plants	Method of Irrigation (Drip/Ring/Surface)	Source of Irrigation (Canal/Rainfed/Well)	Area as per Type Of Land (Ha.)		Ownership of Land (Community Land/Private Land/Other Land)
												Waste Land	Cultivable	
Kundanahalli	Kumara - S/O Thimmagowda	1913	Manually	17/*/*	0.45	0.18	Teak, Silver, Hebbevu, Others	100	18	Surface	Rainfed	0	0.18	Private Land
Kundanahalli	Gowamma w/o Late Javaregowda	1914	Manually	17/*/*	0.46	0.18	Teak, Silver, Hebbevu, Others	100	18	Surface	Rainfed	0	0.18	Private Land
Kundanahalli	COMMAN LAND	1915	Manually	18/*/*	0.00	0.00	Teak, Silver, Hebbevu, Others	100	0	Surface	Rainfed	0	0.00	Community Land
Kundanahalli	Akkamma - D / Osannappa	1916	Manually	19*/1	0.17	0.07	Teak, Silver, Hebbevu, Others	100	7	Surface	Rainfed	0	0.07	Private Land
Kundanahalli	Kariya s/o lakka	1917	Manually	19*/2	0.02	0.01	Teak, Silver, Hebbevu, Others	100	1	Surface	Rainfed	0	0.01	Private Land
Kundanahalli	Venkatagowda -	1918	Manually	19*/3	0.06	0.02	Teak, Silver, Hebbevu, Others	100	2	Surface	Rainfed	0	0.02	Private Land
Kundanahalli	Akkamma w/o Late Ramappa	1919	Manually	19*/3	0.06	0.02	Teak, Silver, Hebbevu, Others	100	2	Surface	Rainfed	0	0.02	Private Land
Kundanahalli	K P Prakash S/O Puttegowda	1920	Manually	19*/3	0.06	0.02	Teak, Silver, Hebbevu, Others	100	2	Surface	Rainfed	0	0.02	Private Land
Kundanahalli	Jawamma w/o Late P Thimmagowda	1921	Manually	19*/3	0.06	0.02	Teak, Silver, Hebbevu, Others	100	2	Surface	Rainfed	0	0.02	Private Land
Kundanahalli	Akkamma - D / O Killappa	1922	Manually	19*/4	0.29	0.12	Teak, Silver, Hebbevu, Others	100	12	Surface	Rainfed	0	0.12	Private Land
Kundanahalli	Venkatagowda -	1923	Manually	19*/5	0.07	0.03	Teak, Silver, Hebbevu, Others	100	3	Surface	Rainfed	0	0.03	Private Land
Kundanahalli	Akkamma w/o Late Ramappa	1924	Manually	19*/5	0.07	0.03	Teak, Silver, Hebbevu, Others	100	3	Surface	Rainfed	0	0.03	Private Land
Kundanahalli	K P Prakash S/O Puttegowda	1925	Manually	19*/5	0.07	0.03	Teak, Silver, Hebbevu, Others	100	3	Surface	Rainfed	0	0.03	Private Land
Kundanahalli	Jawamma w/o Late P Thimmagowda	1926	Manually	19*/5	0.07	0.03	Teak, Silver, Hebbevu, Others	100	3	Surface	Rainfed	0	0.03	Private Land
Kundanahalli	Akkamma w/o Late Ramappa	1927	Manually	19*/6	0.05	0.02	Teak, Silver, Hebbevu, Others	100	2	Surface	Rainfed	0	0.02	Private Land
Kundanahalli	K P Prakash S/O Puttegowda	1928	Manually	19*/6	0.05	0.02	Teak, Silver, Hebbevu, Others	100	2	Surface	Rainfed	0	0.02	Private Land
Kundanahalli	Mahadevamma H B w/o m Late KV Dinesh Kumar	1929	Manually	19*/6	0.06	0.02	Teak, Silver, Hebbevu, Others	100	2	Surface	Rainfed	0	0.02	Private Land
Kundanahalli	Jawamma w/o Late P Thimmagowda	1930	Manually	19*/6	0.05	0.02	Teak, Silver, Hebbevu, Others	100	2	Surface	Rainfed	0	0.02	Private Land
Kundanahalli	Akkamma w/o Late Ramappa	1931	Manually	19*/7	0.03	0.01	Teak, Silver, Hebbevu, Others	100	1	Surface	Rainfed	0	0.01	Private Land
Kundanahalli	K P Shankaragowda S/O Puttagowda	1932	Manually	19*/7	0.04	0.02	Teak, Silver, Hebbevu, Others	100	2	Surface	Rainfed	0	0.02	Private Land
Kundanahalli	Mahadevamma H B w/o m Late KV Dinesh Kumar	1933	Manually	19*/7	0.03	0.01	Teak, Silver, Hebbevu, Others	100	1	Surface	Rainfed	0	0.01	Private Land
Kundanahalli	Jawamma w/o Late P Thimmagowda	1934	Manually	19*/7	0.04	0.02	Teak, Silver, Hebbevu, Others	100	2	Surface	Rainfed	0	0.02	Private Land
Kundanahalli	Ravi.P R S/O Late Raju.P V -	1935	Manually	2*/1	0.88	0.35	Teak, Silver, Hebbevu, Others	100	35	Surface	Rainfed	0	0.35	Private Land
Kundanahalli	P V Srinivas - S/O big Venkatagowda	1936	Manually	2*/2	0.32	0.13	Teak, Silver, Hebbevu, Others	100	13	Surface	Rainfed	0	0.13	Private Land
Kundanahalli	Radhika R Pai w/o . P D Rajaram Pai. - - Land	1937	Manually	2*/3	0.56	0.22	Teak, Silver, Hebbevu, Others	100	22	Surface	Rainfed	0	0.22	Private Land
Kundanahalli	Akkamma w/o Late Ramappa	1938	Manually	20*/*	0.20	0.08	Teak, Silver, Hebbevu, Others	100	8	Surface	Rainfed	0	0.08	Private Land
Kundanahalli	P D Lingaraju	1939	Manually	20*/*	0.06	0.02	Teak, Silver, Hebbevu, Others	100	2	Surface	Rainfed	0	0.02	Private Land
Kundanahalli	Savitamma - w/o Shambhegowda	1940	Manually	20*/*	0.06	0.02	Teak, Silver, Hebbevu, Others	100	2	Surface	Rainfed	0	0.02	Private Land
Kundanahalli	K P Prakash S/O Puttegowda	1941	Manually	20*/*	0.20	0.08	Teak, Silver, Hebbevu, Others	100	8	Surface	Rainfed	0	0.08	Private Land

Village Name	Farmer Name:	Farmer Code	Rate Type (Manually/Machinery)	Survey No:	Total Area (Ha.)	Proposed Area (Ha.)	Activity/Model/Plant/Crop Name :	Number of Plants Per Ha	No. of plants	Method of Irrigation (Drip/Ring/Surface)	Source of Irrigation (Canal/Rainfed/Well)	Area as per Type Of Land (Ha.)		Ownership of Land (Community Land/Private Land/Other Land)
												Waste Land	Cultivable	
Kundanahalli	K V Annappa S/O Venkategowda	1942	Manually	20/*/*	0.20	0.08	Teak, Silver, Hebbevu, Others	100	8	Surface	Rainfed	0	0.08	Private Land
Kundanahalli	Jawaramma w/o Late P Thimmagowda	1943	Manually	20/*/*	0.20	0.08	Teak, Silver, Hebbevu, Others	100	8	Surface	Rainfed	0	0.08	Private Land
Kundanahalli	P D Thimmagowda -	1944	Manually	20/*/*	0.06	0.02	Teak, Silver, Hebbevu, Others	100	2	Surface	Rainfed	0	0.02	Private Land
Kundanahalli	Lakshmma - Huchhanayka	1945	Manually	21/*/1	0.80	0.32	Teak, Silver, Hebbevu, Others	100	32	Surface	Rainfed	0	0.32	Private Land
Kundanahalli	Gowramma w/o Late Sivannanayaka	1946	Manually	21/*/1	0.32	0.13	Teak, Silver, Hebbevu, Others	100	13	Surface	Rainfed	0	0.13	Private Land
Kundanahalli	Shaila w/o . K.P.Sankaregowda	1947	Manually	21/*/1	0.48	0.19	Teak, Silver, Hebbevu, Others	100	19	Surface	Rainfed	0	0.19	Private Land
Kundanahalli	Shivannanayaka S/O Karanayaka	1948	Manually	21/*/2	0.31	0.12	Teak, Silver, Hebbevu, Others	100	12	Surface	Rainfed	0	0.12	Private Land
Kundanahalli	Jawaramma w/o Late P Thimmagowda	1949	Manually	22/*/1	1.20	0.48	Teak, Silver, Hebbevu, Others	100	48	Surface	Rainfed	0	0.48	Private Land
Kundanahalli	Jayamma w/o Late Honnegowda	1950	Manually	22/*/10	0.80	0.32	Teak, Silver, Hebbevu, Others	100	32	Surface	Rainfed	0	0.32	Private Land
Kundanahalli	Sakina w/o Late Nazir Ahmed	1951	Manually	22/*/2	1.40	0.56	Teak, Silver, Hebbevu, Others	100	56	Surface	Rainfed	0	0.56	Private Land
Kundanahalli	Hidayat Ullah Khan S/O Khalil Ullah Khan. -	1952	Manually	22/*/3	0.40	0.16	Teak, Silver, Hebbevu, Others	100	16	Surface	Rainfed	0	0.16	Private Land
Kundanahalli	Hidayat Ullah Khan S/O Khalil Ullah Khan. -	1953	Manually	22/*/4	1.00	0.40	Teak, Silver, Hebbevu, Others	100	40	Surface	Rainfed	0	0.40	Private Land
Kundanahalli	Sakina w/o Late Nazir Ahmed	1954	Manually	22/*/5	1.60	0.64	Teak, Silver, Hebbevu, Others	100	64	Surface	Rainfed	0	0.64	Private Land
Kundanahalli	Puttegowda -	1955	Manually	22/*/6	0.05	0.02	Teak, Silver, Hebbevu, Others	100	2	Surface	Rainfed	0	0.02	Private Land
Kundanahalli	Hidayat Ullah Khan S/O Khalil Ullah Khan. -	1956	Manually	22/*/7	0.14	0.06	Teak, Silver, Hebbevu, Others	100	6	Surface	Rainfed	0	0.06	Private Land
Kundanahalli	Hidayat Ullah Khan S/O Khalil Ullah Khan. -	1957	Manually	22/*/8	0.13	0.05	Teak, Silver, Hebbevu, Others	100	5	Surface	Rainfed	0	0.05	Private Land
Kundanahalli	Hidayat Ullah Khan S/O Khalil Ullah Khan. -	1958	Manually	22/*/9	0.13	0.05	Teak, Silver, Hebbevu, Others	100	5	Surface	Rainfed	0	0.05	Private Land
Kundanahalli	Sakamma - w/o Beluraya	1959	Manually	23/*/*	0.43	0.17	Teak, Silver, Hebbevu, Others	100	17	Surface	Rainfed	0	0.17	Private Land
Kundanahalli	Sakamma - w/o Beluraya	1960	Manually	23/*/*	0.65	0.26	Teak, Silver, Hebbevu, Others	100	26	Surface	Rainfed	0	0.26	Private Land
Kundanahalli	Honnamma	1961	Manually	23/*/*	0.44	0.18	Teak, Silver, Hebbevu, Others	100	18	Surface	Rainfed	0	0.18	Private Land
Kundanahalli	Singraya - S/O Dasayya	1962	Manually	23/*/*	0.43	0.17	Teak, Silver, Hebbevu, Others	100	17	Surface	Rainfed	0	0.17	Private Land
Kundanahalli	Dasayya S/O Lakkayya	1963	Manually	23/*/*	0.65	0.26	Teak, Silver, Hebbevu, Others	100	26	Surface	Rainfed	0	0.26	Private Land
Kundanahalli	Honnamma	1964	Manually	24/*/*	0.33	0.13	Teak, Silver, Hebbevu, Others	100	13	Surface	Rainfed	0	0.13	Private Land
Kundanahalli	Sakamma -	1965	Manually	24/*/*	0.34	0.14	Teak, Silver, Hebbevu, Others	100	14	Surface	Rainfed	0	0.14	Private Land
Kundanahalli	Singraya - S/O Dasayya	1966	Manually	24/*/*	0.34	0.14	Teak, Silver, Hebbevu, Others	100	14	Surface	Rainfed	0	0.14	Private Land
Kundanahalli	H Puttayya - S/O Kalaiah	1967	Manually	24/*/*	0.51	0.20	Teak, Silver, Hebbevu, Others	100	20	Surface	Rainfed	0	0.20	Private Land
Kundanahalli	H Puttayya - S/O Kalaiah	1968	Manually	24/*/*	0.50	0.20	Teak, Silver, Hebbevu, Others	100	20	Surface	Rainfed	0	0.20	Private Land
Kundanahalli	Singraya - S/O Dasayya	1969	Manually	26/*/1	0.42	0.17	Teak, Silver, Hebbevu, Others	100	17	Surface	Rainfed	0	0.17	Private Land
Kundanahalli	Sakamma	1970	Manually	26/*/2	0.43	0.17	Teak, Silver, Hebbevu, Others	100	17	Surface	Rainfed	0	0.17	Private Land

Village Name	Farmer Name:	Farmer Code	Rate Type (Manually/Machinery)	Survey No:	Total Area (Ha.)	Proposed Area (Ha.)	Activity/Model/Plant/Crop Name :	Number of Plants Per Ha	No. of plants	Method of Irrigation (Drip/Ring/Surface)	Source of Irrigation (Canal/Rainfed/Well)	Area as per Type Of Land (Ha.)		Ownership of Land (Community Land/Private Land/Other Land)
												Waste Land	Cultivable	
Kundanahalli	Honnamma	1971	Manually	26*/3	0.43	0.17	Teak, Silver, Hebbevu, Others	100	17	Surface	Rainfed	0	0.17	Private Land
Kundanahalli	Puttaya - S/O Kalayya	1972	Manually	27*/1	0.40	0.16	Teak, Silver, Hebbevu, Others	100	16	Surface	Rainfed	0	0.16	Private Land
Kundanahalli	T. Padma S/O. Chudamariyaya & w/o . B.B. Mahadeva, Daddabevu	1973	Manually	27*/3	0.06	0.02	Teak, Silver, Hebbevu, Others	100	2	Surface	Rainfed	0	0.02	Private Land
Kundanahalli	Thopu	1974	Manually	28*/*	0.00	0.00	Teak, Silver, Hebbevu, Others	100	0	Surface	Rainfed	0	0.00	Private Land
Kundanahalli	K.N. Nagaraju - S/O Late Nanjappa	1975	Manually	29*/1	0.25	0.10	Teak, Silver, Hebbevu, Others	100	10	Surface	Rainfed	0	0.10	Private Land
Kundanahalli	Puttaya - S/O Kalayya	1976	Manually	29*/2	0.80	0.32	Teak, Silver, Hebbevu, Others	100	32	Surface	Rainfed	0	0.32	Private Land
Kundanahalli	Puttaya - S/O Kalayya	1977	Manually	29*/2	0.40	0.16	Teak, Silver, Hebbevu, Others	100	16	Surface	Rainfed	0	0.16	Private Land
Kundanahalli	PK Venkatesh S/O PH Karigowda	1978	Manually	29*/3	0.14	0.06	Teak, Silver, Hebbevu, Others	100	6	Surface	Rainfed	0	0.06	Private Land
Kundanahalli	Karigowda - S/O Honnagiri Gowda	1979	Manually	29*/4	0.04	0.02	Teak, Silver, Hebbevu, Others	100	2	Surface	Rainfed	0	0.02	Private Land
Kundanahalli	Radhika R Pai w/o . P.D. Rajaram Pai- land.P.	1980	Manually	3*/1	1.60	0.64	Teak, Silver, Hebbevu, Others	100	64	Surface	Rainfed	0	0.64	Private Land
Kundanahalli	Radhika R Pai w/o . P.D. Rajaram Pai	1981	Manually	3*/1	0.04	0.02	Teak, Silver, Hebbevu, Others	100	2	Surface	Rainfed	0	0.02	Private Land
Kundanahalli	P T Nagaraj -	1982	Manually	3*/2	0.83	0.33	Teak, Silver, Hebbevu, Others	100	33	Surface	Rainfed	0	0.33	Private Land
Kundanahalli	Akkamma w/o . Late.Ramappa	1983	Manually	30*/1	0.76	0.30	Teak, Silver, Hebbevu, Others	100	30	Surface	Rainfed	0	0.30	Private Land
Kundanahalli	Jawamma w/o Late P Thimmagowda	1984	Manually	30*/2	0.09	0.04	Teak, Silver, Hebbevu, Others	100	4	Surface	Rainfed	0	0.04	Private Land
Kundanahalli	Vrishabhendra S/O Ramappa	1985	Manually	30*/3	1.00	0.40	Teak, Silver, Hebbevu, Others	100	40	Surface	Rainfed	0	0.40	Private Land
Kundanahalli	K P Shankaragowda S/O Puttagegowda	1986	Manually	30*/3	0.80	0.32	Teak, Silver, Hebbevu, Others	100	32	Surface	Rainfed	0	0.32	Private Land
Kundanahalli	P.J. Krishnegowda S/O Late. Jawaregowda	1987	Manually	30*/3	0.40	0.16	Teak, Silver, Hebbevu, Others	100	16	Surface	Rainfed	0	0.16	Private Land
Kundanahalli	K P Prakash S/O Puttegowda	1988	Manually	30*/4	0.04	0.02	Teak, Silver, Hebbevu, Others	100	2	Surface	Rainfed	0	0.02	Private Land
Kundanahalli	K P Prakash S/O Puttegowda	1989	Manually	30*/5	0.12	0.05	Teak, Silver, Hebbevu, Others	100	5	Surface	Rainfed	0	0.05	Private Land
Kundanahalli	Yashodamma w/o K V Manjunatha	1990	Manually	30*/6	0.12	0.05	Teak, Silver, Hebbevu, Others	100	5	Surface	Rainfed	0	0.05	Private Land
Kundanahalli	Bhadranayaka s/o Savalaiah	1991	Manually	31*/1	0.10	0.04	Teak, Silver, Hebbevu, Others	100	4	Surface	Rainfed	0	0.04	Private Land
Kundanahalli	Shivakumara - S/O Javaregowda	1992	Manually	31*/1	0.21	0.08	Teak, Silver, Hebbevu, Others	100	8	Surface	Rainfed	0	0.08	Private Land
Kundanahalli	Shivakumara - S/O Javaregowda	1993	Manually	31*/1	0.20	0.08	Teak, Silver, Hebbevu, Others	100	8	Surface	Rainfed	0	0.08	Private Land
Kundanahalli	Kamalamma w/o . Swaminayaka	1994	Manually	31*/1	0.10	0.04	Teak, Silver, Hebbevu, Others	100	4	Surface	Rainfed	0	0.04	Private Land
Kundanahalli	Akkamma w/o . Late.Ramappa	1995	Manually	31*/2	0.23	0.09	Teak, Silver, Hebbevu, Others	100	9	Surface	Rainfed	0	0.09	Private Land
Kundanahalli	Lakshma -Huchhanayaka	1996	Manually	31*/3	0.23	0.09	Teak, Silver, Hebbevu, Others	100	9	Surface	Rainfed	0	0.09	Private Land
Kundanahalli	Shivannanayaka - S/O Kalanayaka	1997	Manually	31*/3	0.11	0.04	Teak, Silver, Hebbevu, Others	100	4	Surface	Rainfed	0	0.04	Private Land
Kundanahalli	Puttamma - w/o Karnaika	1998	Manually	31*/3	0.11	0.04	Teak, Silver, Hebbevu, Others	100	4	Surface	Rainfed	0	0.04	Private Land
Kundanahalli	Annaiyya S/O Late halagayya	1999	Manually	31*/4	0.21	0.08	Teak, Silver, Hebbevu, Others	100	8	Surface	Rainfed	0	0.08	Private Land



Village Name	Farmer Name:	Farmer Code	Rate Type (Manually/Machinery)	Survey No:	Total Area (Ha.)	Proposed Area (Ha.)	Activity/Model/Plant/Crop Name :	Number of Plants Per Ha	No. of plants	Method of Irrigation (Drip/Ring/Surface)	Source of Irrigation (Canal/Rainfed/Well)	Area as per Type Of Land (Ha.)		Ownership of Land (Community Land/Private Land/Other Land)
												Waste Land	Cultivable	
Kundanahalli	Mariappa - S/O Jawarappa	2000	Manually	32*/1	0.16	0.06	Teak, Silver, Hebbevu, Others	100	6	Surface	Rainfed	0	0.06	Private Land
Kundanahalli	Srinivasa - S/O Jawaregowda	2001	Manually	32*/2	0.14	0.06	Teak, Silver, Hebbevu, Others	100	6	Surface	Rainfed	0	0.06	Private Land
Kundanahalli	Ningaya - S/O karyaiah	2002	Manually	32*/3	0.20	0.08	Teak, Silver, Hebbevu, Others	100	8	Surface	Rainfed	0	0.08	Private Land
Kundanahalli	Mariappa - S/O Kariyappa	2003	Manually	32*/4	0.24	0.10	Teak, Silver, Hebbevu, Others	100	10	Surface	Rainfed	0	0.10	Private Land
Kundanahalli	Ningappa - S/O Kariyappa	2004	Manually	33*/1	0.13	0.05	Teak, Silver, Hebbevu, Others	100	5	Surface	Rainfed	0	0.05	Private Land
Kundanahalli	Krishna Gowda - S/O Javaregowda	2005	Manually	33*/2	0.03	0.01	Teak, Silver, Hebbevu, Others	100	1	Surface	Rainfed	0	0.01	Private Land
Kundanahalli	P D Thimmagowda -	2006	Manually	33*/3	0.31	0.12	Teak, Silver, Hebbevu, Others	100	12	Surface	Rainfed	0	0.12	Private Land
Kundanahalli	Akkamma w/o Late Ramappa	2007	Manually	34*/1	0.01	0.00	Teak, Silver, Hebbevu, Others	100	0	Surface	Rainfed	0	0.00	Private Land
Kundanahalli	Veerajamma - Ko Nagaraja	2008	Manually	34*/2	0.42	0.17	Teak, Silver, Hebbevu, Others	100	17	Surface	Rainfed	0	0.17	Private Land
Kundanahalli	K P Prakash S/O Puttegowda	2009	Manually	34*/3	0.04	0.02	Teak, Silver, Hebbevu, Others	100	2	Surface	Rainfed	0	0.02	Private Land
Kundanahalli	K V Annappa S/O Venkategowda	2010	Manually	34*/3	0.04	0.02	Teak, Silver, Hebbevu, Others	100	2	Surface	Rainfed	0	0.02	Private Land
Kundanahalli	Jawaramma w/o Late P Thimmagowda	2011	Manually	34*/5	0.05	0.02	Teak, Silver, Hebbevu, Others	100	2	Surface	Rainfed	0	0.02	Private Land
Kundanahalli	Ramappa - S/O Ningegowda	2012	Manually	34*/6	0.08	0.03	Teak, Silver, Hebbevu, Others	100	3	Surface	Rainfed	0	0.03	Private Land
Kundanahalli	Karigowda - S/O Kalegowda	2013	Manually	34*/6	0.05	0.02	Teak, Silver, Hebbevu, Others	100	2	Surface	Rainfed	0	0.02	Private Land
Kundanahalli	M.K. Nataraj S/O Late. Karigowda	2014	Manually	34*/7	0.35	0.14	Teak, Silver, Hebbevu, Others	100	14	Surface	Rainfed	0	0.14	Private Land
Kundanahalli	K P Shankaragowda S/O Puttagowda	2015	Manually	35*/1	0.35	0.14	Teak, Silver, Hebbevu, Others	100	14	Surface	Rainfed	0	0.14	Private Land
Kundanahalli	Mahadevamma H B w/o m Late KV Dinesh Kumar	2016	Manually	35*/1	0.04	0.02	Teak, Silver, Hebbevu, Others	100	2	Surface	Rainfed	0	0.02	Private Land
Kundanahalli	Jawaramma w/o Late P Thimmagowda	2017	Manually	35*/2	1.34	0.54	Teak, Silver, Hebbevu, Others	100	54	Surface	Rainfed	0	0.54	Private Land
Kundanahalli	K P Shankaragowda S/O Puttagowda	2018	Manually	36*/1	0.25	0.10	Teak, Silver, Hebbevu, Others	100	10	Surface	Rainfed	0	0.10	Private Land
Kundanahalli	Yashodamma w/o K V Manjunatha	2019	Manually	36*/1	0.63	0.25	Teak, Silver, Hebbevu, Others	100	25	Surface	Rainfed	0	0.25	Private Land
Kundanahalli	T Swami S/O Late Thimmagowda	2020	Manually	36*/2	0.81	0.32	Teak, Silver, Hebbevu, Others	100	32	Surface	Rainfed	0	0.32	Private Land
Kundanahalli	P D Lingaraju-	2021	Manually	37*/1	0.29	0.12	Teak, Silver, Hebbevu, Others	100	12	Surface	Rainfed	0	0.12	Private Land
Kundanahalli	P D Thimmagowda -	2022	Manually	37*/2	0.16	0.06	Teak, Silver, Hebbevu, Others	100	6	Surface	Rainfed	0	0.06	Private Land
Kundanahalli	D R Hemanth s/o D T Ramappa	2023	Manually	37*/3	0.20	0.08	Teak, Silver, Hebbevu, Others	100	8	Surface	Rainfed	0	0.08	Private Land
Kundanahalli	K G Ganesh S/O K R Gurappa	2024	Manually	37*/4	0.20	0.08	Teak, Silver, Hebbevu, Others	100	8	Surface	Rainfed	0	0.08	Private Land
Kundanahalli	Savitramma - w/o Shambhegowda	2025	Manually	37*/5	0.82	0.33	Teak, Silver, Hebbevu, Others	100	33	Surface	Rainfed	0	0.33	Private Land
Kundanahalli	K.N. Nagaraju - S/O Nanjappa	2026	Manually	38*/*	1.00	0.40	Teak, Silver, Hebbevu, Others	100	40	Surface	Rainfed	0	0.40	Private Land
Kundanahalli	K N Nagaraj S/O Nanjappa	2027	Manually	39*/*	1.00	0.40	Teak, Silver, Hebbevu, Others	100	40	Surface	Rainfed	0	0.40	Private Land
Kundanahalli	Kumara - S/O Thimmagowda	2028	Manually	4*/1	0.25	0.10	Teak, Silver, Hebbevu, Others	100	10	Surface	Rainfed	0	0.10	Private Land

Village Name	Farmer Name:	Farmer Code	Rate Type (Manually/Machinery)	Survey No:	Total Area (Ha.)	Proposed Area (Ha.)	Activity/Model/Plant/ Crop Name :	Number of Plants Per Ha	No. of plants	Method of Irrigation (Drip/Ring/Surface)	Source of Irrigation (Canal/Rainfed/Well)	Area as per Type Of Land (Ha.)		Ownership of Land (Community Land/Private Land/Other Land)
												Waste Land	Cultivable	
Kundanahalli	Venkatesha P V S/O Venkataramu. -	2029	Manually	4/*2	0.26	0.10	Teak, Silver, Hebbevu, Others	100	10	Surface	Rainfed	0	0.10	Private Land
Kundanahalli	P T Rangaswamy - S/O Thimmappa	2030	Manually	4/*3	0.17	0.07	Teak, Silver, Hebbevu, Others	100	7	Surface	Rainfed	0	0.07	Private Land
Kundanahalli	Honnegowda - S/O Thimmagowda	2031	Manually	4/*4	0.01	0.00	Teak, Silver, Hebbevu, Others	100	0	Surface	Rainfed	0	0.00	Private Land
Kundanahalli	Late Sharadamma Kom. Venkataramu	2032	Manually	4/*5	0.44	0.18	Teak, Silver, Hebbevu, Others	100	18	Surface	Rainfed	0	0.18	Private Land
Kundanahalli	SUMA B K w/o P S Madhu	2033	Manually	4/*6	0.19	0.08	Teak, Silver, Hebbevu, Others	100	8	Surface	Rainfed	0	0.08	Private Land
Kundanahalli	SUMA B K w/o P S Madhu	2034	Manually	4/*7	0.18	0.07	Teak, Silver, Hebbevu, Others	100	7	Surface	Rainfed	0	0.07	Private Land
Kundanahalli	Gowramma w/o Late Javaregowda	2035	Manually	40/*1	0.83	0.33	Teak, Silver, Hebbevu, Others	100	33	Surface	Rainfed	0	0.33	Private Land
Kundanahalli	Jawaregowda - S/O Thimmagowda	2036	Manually	40/*1	0.10	0.04	Teak, Silver, Hebbevu, Others	100	4	Surface	Rainfed	0	0.04	Private Land
Kundanahalli	Devegowda - S/O Ninggowda	2037	Manually	40/*2	0.21	0.08	Teak, Silver, Hebbevu, Others	100	8	Surface	Rainfed	0	0.08	Private Land
Kundanahalli	Gowramma w/o Late Javaregowda	2038	Manually	41/**	1.00	0.40	Teak, Silver, Hebbevu, Others	100	40	Surface	Rainfed	0	0.40	Private Land
Kundanahalli	Jawaregowda - S/O Thimmagowda - Land.P.	2039	Manually	41/**	0.20	0.08	Teak, Silver, Hebbevu, Others	100	8	Surface	Rainfed	0	0.08	Private Land
Kundanahalli	Gowramma w/o Late Javaregowda	2040	Manually	42/*1	0.80	0.32	Teak, Silver, Hebbevu, Others	100	32	Surface	Rainfed	0	0.32	Private Land
Kundanahalli	H D Rajendra - S/O Doddaverappa	2041	Manually	42/*2	0.30	0.12	Teak, Silver, Hebbevu, Others	100	12	Surface	Rainfed	0	0.12	Private Land
Kundanahalli	H D Rajendra - S/O Doddaverappa	2042	Manually	42/*3	0.30	0.12	Teak, Silver, Hebbevu, Others	100	12	Surface	Rainfed	0	0.12	Private Land
Kundanahalli	Yasodhamma w/o . Late. K.V. Manjunatha	2043	Manually	42/*4	1.60	0.64	Teak, Silver, Hebbevu, Others	100	64	Surface	Rainfed	0	0.64	Private Land
Kundanahalli	Jawaramma w/o Late Thamayya	2044	Manually	43/*1	0.80	0.32	Teak, Silver, Hebbevu, Others	100	32	Surface	Rainfed	0	0.32	Private Land
Kundanahalli	P T Yogananda -	2045	Manually	43/*10	0.40	0.16	Teak, Silver, Hebbevu, Others	100	16	Surface	Rainfed	0	0.16	Private Land
Kundanahalli	Thamegowda - S/O Puttegowda	2046	Manually	43/*3	0.10	0.04	Teak, Silver, Hebbevu, Others	100	4	Surface	Rainfed	0	0.04	Private Land
Kundanahalli	Puttamma - w/o o Puttegowda	2047	Manually	43/*4	0.02	0.01	Teak, Silver, Hebbevu, Others	100	1	Surface	Rainfed	0	0.01	Private Land
Kundanahalli	Puttamma	2048	Manually	43/*5	0.08	0.03	Teak, Silver, Hebbevu, Others	100	3	Surface	Rainfed	0	0.03	Private Land
Kundanahalli	K.S. Kumar S/O Late. Subbegowda	2049	Manually	43/*6	0.40	0.16	Teak, Silver, Hebbevu, Others	100	16	Surface	Rainfed	0	0.16	Private Land
Kundanahalli	Shivamma w/o Late Puttegowda	2050	Manually	43/*7	0.80	0.32	Teak, Silver, Hebbevu, Others	100	32	Surface	Rainfed	0	0.32	Private Land
Kundanahalli	Revamma w/o Late K T Nagaraju	2051	Manually	43/*8	0.40	0.16	Teak, Silver, Hebbevu, Others	100	16	Surface	Rainfed	0	0.16	Private Land
Kundanahalli	Puttegowda S/O Thimmagowda	2052	Manually	43/*9	0.40	0.16	Teak, Silver, Hebbevu, Others	100	16	Surface	Rainfed	0	0.16	Private Land
Kundanahalli	H B Siddheshwar - S/O Boregowda	2053	Manually	44/*1	1.00	0.40	Teak, Silver, Hebbevu, Others	100	40	Surface	Rainfed	0	0.40	Private Land
Kundanahalli	Mahadeva - S/O Thimmagowda	2054	Manually	44/*1	1.00	0.40	Teak, Silver, Hebbevu, Others	100	40	Surface	Rainfed	0	0.40	Private Land
Kundanahalli	Thayamma w/o Mahadeva	2055	Manually	44/*2	0.40	0.16	Teak, Silver, Hebbevu, Others	100	16	Surface	Rainfed	0	0.16	Private Land
Kundanahalli	Lakshma - w/o Huchhanayaka	2056	Manually	45/*1A1	0.70	0.28	Teak, Silver, Hebbevu, Others	100	28	Surface	Rainfed	0	0.28	Private Land
Kundanahalli	Shivannanayaka - S/O Kalanayaka	2057	Manually	45/*1A1	0.60	0.24	Teak, Silver, Hebbevu, Others	100	24	Surface	Rainfed	0	0.24	Private Land

Village Name	Farmer Name:	Farmer Code	Rate Type (Manually/Machinery)	Survey No:	Total Area (Ha.)	Proposed Area (Ha.)	Activity/Model/Plant/Crop Name :	Number of Plants Per Ha	No. of plants	Method of Irrigation (Drip/Ring/Surface)	Source of Irrigation (Canal/Rainfed/Well)	Area as per Type Of Land (Ha.)		Ownership of Land (Community Land/Private Land/Other Land)
												Waste Land	Cultivable	
Kundanahalli	Jayamma w/o . Jawarappa	2058	Manually	45/*1A1	0.40	0.16	Teak, Silver, Hebbevu, Others	100	16	Surface	Rainfed	0	0.16	Private Land
Kundanahalli	Saraswati S/O Late Kalanayaka	2059	Manually	45/*1A1	0.27	0.11	Teak, Silver, Hebbevu, Others	100	11	Surface	Rainfed	0	0.11	Private Land
Kundanahalli	Venkatesha S/O Siddhanayaka	2060	Manually	45/*1A2	0.28	0.11	Teak, Silver, Hebbevu, Others	100	11	Surface	Rainfed	0	0.11	Private Land
Kundanahalli	Jawarappa S/O Bokkayya	2061	Manually	45/*1C	0.06	0.02	Teak, Silver, Hebbevu, Others	100	2	Surface	Rainfed	0	0.02	Private Land
Kundanahalli	Venkategowda - S/O Ninge Gowda	2062	Manually	45/*1D	0.10	0.04	Teak, Silver, Hebbevu, Others	100	4	Surface	Rainfed	0	0.04	Private Land
Kundanahalli	Venkatesha S/O Siddhanayaka	2063	Manually	45/*2	0.62	0.25	Teak, Silver, Hebbevu, Others	100	25	Surface	Rainfed	0	0.25	Private Land
Kundanahalli	Swaminayaka S/O Late Thammanayaka	2064	Manually	45/*3	0.20	0.08	Teak, Silver, Hebbevu, Others	100	8	Surface	Rainfed	0	0.08	Private Land
Kundanahalli	KS Kumara S/O Shivalinga Gowda	2065	Manually	45/*4	0.38	0.15	Teak, Silver, Hebbevu, Others	100	15	Surface	Rainfed	0	0.15	Private Land
Kundanahalli	K S Kumara S/O Shivalinga Gowda	2066	Manually	45/*5	0.19	0.08	Teak, Silver, Hebbevu, Others	100	8	Surface	Rainfed	0	0.08	Private Land
Kundanahalli	Akkamma w/o Ramappa	2067	Manually	46/*2	0.10	0.04	Teak, Silver, Hebbevu, Others	100	4	Surface	Rainfed	0	0.04	Private Land
Kundanahalli	Doddaiiah S/O Late Irayya	2068	Manually	47/*1	0.76	0.30	Teak, Silver, Hebbevu, Others	100	30	Surface	Rainfed	0	0.30	Private Land
Kundanahalli	Kulavadi Inam	2069	Manually	47/*1	0.79	0.32	Teak, Silver, Hebbevu, Others	100	32	Surface	Rainfed	0	0.32	Private Land
Kundanahalli	Sushilamma w/o Marigowda	2070	Manually	47/*2	0.04	0.02	Teak, Silver, Hebbevu, Others	100	2	Surface	Rainfed	0	0.02	Private Land
Kundanahalli	Vasantha N S/O Nagaraju NK	2071	Manually	47/*3	0.80	0.32	Teak, Silver, Hebbevu, Others	100	32	Surface	Rainfed	0	0.32	Private Land
Kundanahalli	Gowramma w/o Late Shivalinga Gowda	2072	Manually	48/*1A	0.85	0.34	Teak, Silver, Hebbevu, Others	100	34	Surface	Rainfed	0	0.34	Private Land
Kundanahalli	K S Kumara S/O Shivalinga Gowda	2073	Manually	48/*1A	0.30	0.12	Teak, Silver, Hebbevu, Others	100	12	Surface	Rainfed	0	0.12	Private Land
Kundanahalli	Venkatesha - S/O Thimmappa	2074	Manually	48/*1A	0.35	0.14	Teak, Silver, Hebbevu, Others	100	14	Surface	Rainfed	0	0.14	Private Land
Kundanahalli	Dasgowda -	2075	Manually	48/*1A	0.30	0.12	Teak, Silver, Hebbevu, Others	100	12	Surface	Rainfed	0	0.12	Private Land
Kundanahalli	Yogananda - S/O Thimmappa	2076	Manually	48/*1B	0.20	0.08	Teak, Silver, Hebbevu, Others	100	8	Surface	Rainfed	0	0.08	Private Land
Kundanahalli	Krishnegowda S/O tammayya	2077	Manually	48/*2B	0.24	0.10	Teak, Silver, Hebbevu, Others	100	10	Surface	Rainfed	0	0.10	Private Land
Kundanahalli	Sarojamma w/o . Late Somarajegowda	2078	Manually	48/*2B	0.27	0.11	Teak, Silver, Hebbevu, Others	100	11	Surface	Rainfed	0	0.11	Private Land
Kundanahalli	Puttamma	2079	Manually	48/*2B	0.20	0.08	Teak, Silver, Hebbevu, Others	100	8	Surface	Rainfed	0	0.08	Private Land
Kundanahalli	Swamigowda - S/O Late Mallegowda	2080	Manually	48/*3	0.25	0.10	Teak, Silver, Hebbevu, Others	100	10	Surface	Rainfed	0	0.10	Private Land
Kundanahalli	H M Ramachandra S/O Late Malleowda Uruf Marigowda	2081	Manually	48/*3	0.20	0.08	Teak, Silver, Hebbevu, Others	100	8	Surface	Rainfed	0	0.08	Private Land
Kundanahalli	Chandragowda - S/O Late Mallegowda	2082	Manually	48/*3	0.25	0.10	Teak, Silver, Hebbevu, Others	100	10	Surface	Rainfed	0	0.10	Private Land
Kundanahalli	Chandramma w/o Thimmagowda	2083	Manually	48/*3	0.06	0.02	Teak, Silver, Hebbevu, Others	100	2	Surface	Rainfed	0	0.02	Private Land
Kundanahalli	Lakshmma - w/o Late Sanmegowda	2084	Manually	48/*4	0.86	0.34	Teak, Silver, Hebbevu, Others	100	34	Surface	Rainfed	0	0.34	Private Land
Kundanahalli	Krishnegowda S/O tammayya	2085	Manually	48/*5	0.44	0.18	Teak, Silver, Hebbevu, Others	100	18	Surface	Rainfed	0	0.18	Private Land
Kundanahalli	Sarojamma w/o . Late Somarajegowda	2086	Manually	48/*5	0.43	0.17	Teak, Silver, Hebbevu, Others	100	17	Surface	Rainfed	0	0.17	Private Land

Village Name	Farmer Name:	Farmer Code	Rate Type (Manually/Machinery)	Survey No:	Total Area (Ha.)	Proposed Area (Ha.)	Activity/Model/Plant/Crop Name :	Number of Plants Per Ha	No. of plants	Method of Irrigation (Drip/Ring/Surface)	Source of Irrigation (Canal/Rainfed/Well)	Area as per Type Of Land (Ha.)		Ownership of Land (Community Land/Private Land/Other Land)
												Waste Land	Cultivable	
Kundanahalli	Lakshamma w/o . Chandregowda	2087	Manually	48*/6	0.30	0.12	Teak, Silver, Hebbevu, Others	100	12	Surface	Rainfed	0	0.12	Private Land
Kundanahalli	Akkayamma - Ko Ramegowda	2088	Manually	49*/*	1.93	0.77	Teak, Silver, Hebbevu, Others	100	77	Surface	Rainfed	0	0.77	Private Land
Kundanahalli	Girijamma S/O Akkayamma	2089	Manually	49*/*	0.03	0.01	Teak, Silver, Hebbevu, Others	100	1	Surface	Rainfed	0	0.01	Private Land
Kundanahalli	PS Madhu S/O Shivanegowda	2090	Manually	5*/1	1.03	0.41	Teak, Silver, Hebbevu, Others	100	41	Surface	Rainfed	0	0.41	Private Land
Kundanahalli	P S Madhu. - S/O Late Shivanegowda, Kundanahalli	2091	Manually	5*/2	0.44	0.18	Teak, Silver, Hebbevu, Others	100	18	Surface	Rainfed	0	0.18	Private Land
Kundanahalli	P S Ragh. - S/O Late Sivannegowda, Kundanahalli	2092	Manually	5*/3	0.44	0.18	Teak, Silver, Hebbevu, Others	100	18	Surface	Rainfed	0	0.18	Private Land
Kundanahalli	Rangashetti S/O jawarashetti. -	2093	Manually	5*/4	0.80	0.32	Teak, Silver, Hebbevu, Others	100	32	Surface	Rainfed	0	0.32	Private Land
Kundanahalli	Rangashetti S/O Late jawarashetti. -	2094	Manually	5*/5	0.80	0.32	Teak, Silver, Hebbevu, Others	100	32	Surface	Rainfed	0	0.32	Private Land
Kundanahalli	P T Pradeep S/O Late P V Thimmagowda	2095	Manually	5*/6	1.00	0.40	Teak, Silver, Hebbevu, Others	100	40	Surface	Rainfed	0	0.40	Private Land
Kundanahalli	Minakshamma S/O HP Thimmagowda	2096	Manually	54*/4	0.20	0.08	Teak, Silver, Hebbevu, Others	100	8	Surface	Rainfed	0	0.08	Private Land
Kundanahalli	Kalayya S/O Kambayya	2097	Manually	55*/*	0.20	0.08	Teak, Silver, Hebbevu, Others	100	8	Surface	Rainfed	0	0.08	Private Land
Kundanahalli	Thamegowda - S/O Goudegowda	2098	Manually	55*/*	0.20	0.08	Teak, Silver, Hebbevu, Others	100	8	Surface	Rainfed	0	0.08	Private Land
Kundanahalli	Thamegowda - S/O Goudegowda	2099	Manually	55*/*	1.00	0.40	Teak, Silver, Hebbevu, Others	100	40	Surface	Rainfed	0	0.40	Private Land
Kundanahalli	Mennayya - S/O Siddaiah	2100	Manually	55*/*	1.00	0.40	Teak, Silver, Hebbevu, Others	100	40	Surface	Rainfed	0	0.40	Private Land
Kundanahalli	Ratnamma - w/o Srinivasa	2101	Manually	55*/*	0.60	0.24	Teak, Silver, Hebbevu, Others	100	24	Surface	Rainfed	0	0.24	Private Land
Kundanahalli	Ratnamma - w/o Srinivasa	2102	Manually	55*/*	0.20	0.08	Teak, Silver, Hebbevu, Others	100	8	Surface	Rainfed	0	0.08	Private Land
Kundanahalli	Ratnamma - D / O Kuntegowda	2103	Manually	55*/*	0.20	0.08	Teak, Silver, Hebbevu, Others	100	8	Surface	Rainfed	0	0.08	Private Land
Kundanahalli	Rangachari - S/O Kempachari	2104	Manually	55*/*	1.00	0.40	Teak, Silver, Hebbevu, Others	100	40	Surface	Rainfed	0	0.40	Private Land
Kundanahalli	H M Ramachandregowda - S/O Marigowda	2105	Manually	55*/*	1.00	0.40	Teak, Silver, Hebbevu, Others	100	40	Surface	Rainfed	0	0.40	Private Land
Kundanahalli	Sundaramma w/o m P D Lingaraju	2106	Manually	55*/*	0.52	0.21	Teak, Silver, Hebbevu, Others	100	21	Surface	Rainfed	0	0.21	Private Land
Kundanahalli	Mangegowda S/O Karigowda	2107	Manually	55*/*	0.00	0.00	Teak, Silver, Hebbevu, Others	100	0	Surface	Rainfed	0	0.00	Private Land
Kundanahalli	Sannamma - w/o Urygowda	2108	Manually	55*/*	1.00	0.40	Teak, Silver, Hebbevu, Others	100	40	Surface	Rainfed	0	0.40	Private Land
Kundanahalli	Sarajamma w/o Kandaswamy	2109	Manually	55*/*	1.00	0.40	Teak, Silver, Hebbevu, Others	100	40	Surface	Rainfed	0	0.40	Private Land
Kundanahalli	P D Lingaraju	2110	Manually	55*/*	0.40	0.16	Teak, Silver, Hebbevu, Others	100	16	Surface	Rainfed	0	0.16	Private Land
Kundanahalli	Chandragowda - S/O Mallegowda	2111	Manually	55*/*	0.26	0.10	Teak, Silver, Hebbevu, Others	100	10	Surface	Rainfed	0	0.10	Private Land
Kundanahalli	Siddaiah - S/O Belurayya	2112	Manually	55*/*	1.00	0.40	Teak, Silver, Hebbevu, Others	100	40	Surface	Rainfed	0	0.40	Private Land
Kundanahalli	Swaminaika - S/O Savalaiah	2113	Manually	55*/*	0.80	0.32	Teak, Silver, Hebbevu, Others	100	32	Surface	Rainfed	0	0.32	Private Land
Kundanahalli	Swamigowda - S/O Mallegowda	2114	Manually	55*/*	0.27	0.11	Teak, Silver, Hebbevu, Others	100	11	Surface	Rainfed	0	0.11	Private Land
Kundanahalli	H.B. Mahadevamma w/o . Late. K.V. Dinesh Kumar	2115	Manually	55*/*	1.00	0.40	Teak, Silver, Hebbevu, Others	100	40	Surface	Rainfed	0	0.40	Private Land

Village Name	Farmer Name:	Farmer Code	Rate Type (Manually/Machinery)	Survey No:	Total Area (Ha.)	Proposed Area (Ha.)	Activity/Model/Plant/Crop Name :	Number of Plants Per Ha	No. of plants	Method of Irrigation (Drip/Ring/Surface)	Source of Irrigation (Canal/Rainfed/Well)	Area as per Type Of Land (Ha.)		Ownership of Land (Community Land/Private Land/Other Land)
												Waste Land	Cultivable	
Kundanahalli	Rajanaika - S/O Late Kempanaika	2116	Manually	55/*/*	0.60	0.24	Teak, Silver, Hebbevu, Others	100	24	Surface	Rainfed	0	0.24	Private Land
Kundanahalli	Hanumanthappa - S/O Ningappa	2117	Manually	55/*/*	0.20	0.08	Teak, Silver, Hebbevu, Others	100	8	Surface	Rainfed	0	0.08	Private Land
Kundanahalli	Kumara S/O Subbegowda	2118	Manually	55/*/*	0.40	0.16	Teak, Silver, Hebbevu, Others	100	16	Surface	Rainfed	0	0.16	Private Land
Kundanahalli	K.S. Kumara S/O Subbegowda	2119	Manually	55/*/*	0.40	0.16	Teak, Silver, Hebbevu, Others	100	16	Surface	Rainfed	0	0.16	Private Land
Kundanahalli	KG Panduranga - S/O Jejannashetti	2120	Manually	55/*/*	1.00	0.40	Teak, Silver, Hebbevu, Others	100	40	Surface	Rainfed	0	0.40	Private Land
Kundanahalli	Prasanna S/O Singraigowda	2121	Manually	55/*/*	0.20	0.08	Teak, Silver, Hebbevu, Others	100	8	Surface	Rainfed	0	0.08	Private Land
Kundanahalli	Venkatgowda S/O Late Kuniyappa	2122	Manually	55/*/*	0.20	0.08	Teak, Silver, Hebbevu, Others	100	8	Surface	Rainfed	0	0.08	Private Land
Kundanahalli	Puttaya - S/O Karyaiah	2123	Manually	55/*/*	0.40	0.16	Teak, Silver, Hebbevu, Others	100	16	Surface	Rainfed	0	0.16	Private Land
Kundanahalli	Papanna - S/O Karyaiah	2124	Manually	55/*/*	0.40	0.16	Teak, Silver, Hebbevu, Others	100	16	Surface	Rainfed	0	0.16	Private Land
Kundanahalli	Yalakkappachari S/O Rangachari	2125	Manually	55/*/*	0.30	0.12	Teak, Silver, Hebbevu, Others	100	12	Surface	Rainfed	0	0.12	Private Land
Kundanahalli	Srinivasachari S/O Rangachari	2126	Manually	55/*/*	0.20	0.08	Teak, Silver, Hebbevu, Others	100	8	Surface	Rainfed	0	0.08	Private Land
Kundanahalli	K V Annappa Venkatgowda S/O Venkatgowda	2127	Manually	55/*/*	1.00	0.40	Teak, Silver, Hebbevu, Others	100	40	Surface	Rainfed	0	0.40	Private Land
Kundanahalli	Yashodamma w/o K V Manjunatha	2128	Manually	55/*/*	1.00	0.40	Teak, Silver, Hebbevu, Others	100	40	Surface	Rainfed	0	0.40	Private Land
Kundanahalli	Sannaraya S/O Kambayya	2129	Manually	55/*/*	0.20	0.08	Teak, Silver, Hebbevu, Others	100	8	Surface	Rainfed	0	0.08	Private Land
Kundanahalli	Puttaraju s/o Kalaiah	2130	Manually	55/*/*	1.00	0.40	Teak, Silver, Hebbevu, Others	100	40	Surface	Rainfed	0	0.40	Private Land
Kundanahalli	Ravi - S/O Ningappa	2131	Manually	55/*/*	0.20	0.08	Teak, Silver, Hebbevu, Others	100	8	Surface	Rainfed	0	0.08	Private Land
Kundanahalli	Gowramma w/o Late Appajachari	2132	Manually	55/*/*	0.30	0.12	Teak, Silver, Hebbevu, Others	100	12	Surface	Rainfed	0	0.12	Private Land
Kundanahalli	Kamamma w/o Late Singraegowda	2133	Manually	55/*/*	1.00	0.40	Teak, Silver, Hebbevu, Others	100	40	Surface	Rainfed	0	0.40	Private Land
Kundanahalli	Chandramma w/o Nanjundayya	2134	Manually	55/*/*	1.00	0.40	Teak, Silver, Hebbevu, Others	100	40	Surface	Rainfed	0	0.40	Private Land
Kundanahalli	Ratamma w/o Late Ramesha	2135	Manually	55/*/*	0.52	0.21	Teak, Silver, Hebbevu, Others	100	21	Surface	Rainfed	0	0.21	Private Land
Kundanahalli	Kamamma w/o Late Singraegowda	2136	Manually	55/*/*	0.38	0.15	Teak, Silver, Hebbevu, Others	100	15	Surface	Rainfed	0	0.15	Private Land
Kundanahalli	Narasamma w/o Late Shambachari	2137	Manually	55/*/*	1.00	0.40	Teak, Silver, Hebbevu, Others	100	40	Surface	Rainfed	0	0.40	Private Land
Kundanahalli	Chandramma - Ko Kuntegowda	2138	Manually	55/*/*	0.20	0.08	Teak, Silver, Hebbevu, Others	100	8	Surface	Rainfed	0	0.08	Private Land
Kundanahalli	Chaluvayya - S/O Kalaiah	2139	Manually	55/*/*	0.20	0.08	Teak, Silver, Hebbevu, Others	100	8	Surface	Rainfed	0	0.08	Private Land
Kundanahalli	Javarayya - S/O Irayya	2140	Manually	55/*/*	1.00	0.40	Teak, Silver, Hebbevu, Others	100	40	Surface	Rainfed	0	0.40	Private Land
Kundanahalli	Jawarappa - S/O Gezjuya	2141	Manually	55/*/*	1.00	0.40	Teak, Silver, Hebbevu, Others	100	40	Surface	Rainfed	0	0.40	Private Land
Kundanahalli	P D Thimmgowda -	2142	Manually	55/*/*	0.26	0.10	Teak, Silver, Hebbevu, Others	100	10	Surface	Rainfed	0	0.10	Private Land
Kundanahalli	Thimmanayaka - S/O Venkatanayaka	2143	Manually	55/*/*	0.80	0.32	Teak, Silver, Hebbevu, Others	100	32	Surface	Rainfed	0	0.32	Private Land
Kundanahalli	Kallamma S/O Late Kalayya	2144	Manually	55/*/*	1.00	0.40	Teak, Silver, Hebbevu, Others	100	40	Surface	Rainfed	0	0.40	Private Land

Village Name	Farmer Name:	Farmer Code	Rate Type (Manually/Machinery)	Survey No:	Total Area (Ha.)	Proposed Area (Ha.)	Activity/Model/Plant/Crop Name :	Number of Plants Per Ha	No. of plants	Method of Irrigation (Drip/Ring/Surface)	Source of Irrigation (Canal/Rainfed/Well)	Area as per Type Of Land (Ha.)		Ownership of Land (Community Land/Private Land/Other Land)
												Waste Land	Cultivable	
Kundanahalli	Kamamma w/o . Singrigowda	2145	Manually	55/*/*	0.20	0.08	Teak, Silver, Hebbevu, Others	100	8	Surface	Rainfed	0	0.08	Private Land
Kundanahalli	Nagarajashetty -	2146	Manually	55/*/*	1.00	0.40	Teak, Silver, Hebbevu, Others	100	40	Surface	Rainfed	0	0.40	Private Land
Kundanahalli	Nagarajashetti - S/O Siddashetti	2147	Manually	55/*/*	0.10	0.04	Teak, Silver, Hebbevu, Others	100	4	Surface	Rainfed	0	0.04	Private Land
Kundanahalli	Muddamma w/o . KARRIYA	2148	Manually	55/*/*	0.20	0.08	Teak, Silver, Hebbevu, Others	100	8	Surface	Rainfed	0	0.08	Private Land
Kundanahalli	Ningamma - w/o Bombrai	2149	Manually	55/*/*	0.20	0.08	Teak, Silver, Hebbevu, Others	100	8	Surface	Rainfed	0	0.08	Private Land
Kundanahalli	Parvathamma - w/o Devayya	2150	Manually	55/*/*	1.00	0.40	Teak, Silver, Hebbevu, Others	100	40	Surface	Rainfed	0	0.40	Private Land
Kundanahalli	Kalaiah S/O Irayya	2151	Manually	55/*/*	1.60	0.64	Teak, Silver, Hebbevu, Others	100	64	Surface	Rainfed	0	0.64	Private Land
Kundanahalli	Lakshamma w/o . Rajanayaka	2152	Manually	55/*/*	0.40	0.16	Teak, Silver, Hebbevu, Others	100	16	Surface	Rainfed	0	0.16	Private Land
Kundanahalli	H B Govindgowda -	2153	Manually	55/*/*	1.00	0.40	Teak, Silver, Hebbevu, Others	100	40	Surface	Rainfed	0	0.40	Private Land
Kundanahalli	Basamma S/O Late mariyaya	2154	Manually	55/*/*	1.00	0.40	Teak, Silver, Hebbevu, Others	100	40	Surface	Rainfed	0	0.40	Private Land
Kundanahalli	Pasture -	2155	Manually	55/*/*	20.00	8.00	Teak, Silver, Hebbevu, Others	100	800	Surface	Rainfed	0	8.00	Private Land
Kundanahalli	P V Ramamurthy - S/O big Venkategowda	2156	Manually	6/*/*	0.85	0.34	Teak, Silver, Hebbevu, Others	100	34	Surface	Rainfed	0	0.34	Private Land
Kundanahalli	P.R. Dhananjaya S/O P.V.Raju	2157	Manually	6/*/*	0.60	0.24	Teak, Silver, Hebbevu, Others	100	24	Surface	Rainfed	0	0.24	Private Land
Kundanahalli	P T Pradeep S/O Late P V Thimmagowda	2158	Manually	6/*/*	1.45	0.58	Teak, Silver, Hebbevu, Others	100	58	Surface	Rainfed	0	0.58	Private Land
Kundanahalli	Ningamma w/o . Venkategowda	2159	Manually	7/*1	0.40	0.16	Teak, Silver, Hebbevu, Others	100	16	Surface	Rainfed	0	0.16	Private Land
Kundanahalli	Late ningamma w/o . Venkatesgowda	2160	Manually	7/*2	0.41	0.16	Teak, Silver, Hebbevu, Others	100	16	Surface	Rainfed	0	0.16	Private Land
Kundanahalli	Mrs. Ningamma w/o Late Venkategowda	2161	Manually	7/*3	1.60	0.64	Teak, Silver, Hebbevu, Others	100	64	Surface	Rainfed	0	0.64	Private Land
Kundanahalli	Govinda S/O Late Thimmagowda. -	2162	Manually	7/*4	0.49	0.20	Teak, Silver, Hebbevu, Others	100	20	Surface	Rainfed	0	0.20	Private Land
Kundanahalli	Manjunatha S/O Late Thimmagowda. -	2163	Manually	7/*4	0.54	0.22	Teak, Silver, Hebbevu, Others	100	22	Surface	Rainfed	0	0.22	Private Land
Kundanahalli	Sharadamma w/o Govindgowda	2164	Manually	8/*/*	0.20	0.08	Teak, Silver, Hebbevu, Others	100	8	Surface	Rainfed	0	0.08	Private Land
Kundanahalli	P K Ramaswamy S/O Kadegowda	2165	Manually	8/*/*	0.30	0.12	Teak, Silver, Hebbevu, Others	100	12	Surface	Rainfed	0	0.12	Private Land
Kundanahalli	Manju S/O Govindgowda	2166	Manually	8/*/*	0.30	0.12	Teak, Silver, Hebbevu, Others	100	12	Surface	Rainfed	0	0.12	Private Land
Kundanahalli	Jayamma w/o Late Purushottamma K P	2167	Manually	9/*1	0.20	0.08	Teak, Silver, Hebbevu, Others	100	8	Surface	Rainfed	0	0.08	Private Land
Mallinathapura	Puttaya -	2168	Manually	30/*1	0.02	0.01	Teak, Silver, Hebbevu, Others	100	1	Surface	Rainfed	0	0.01	Private Land
Mallinathapura	M A Thimmagowda - s/o Venkategowda	2169	Manually	30/*10	0.08	0.03	Teak, Silver, Hebbevu, Others	100	3	Surface	Rainfed	0	0.03	Private Land
Mallinathapura	Honnaya - s/o Honnagiri Gowda	2170	Manually	30/*11	0.08	0.03	Teak, Silver, Hebbevu, Others	100	3	Surface	Rainfed	0	0.03	Private Land
Mallinathapura	M K Chandraseh s/o Karigowda	2171	Manually	30/*12	0.14	0.06	Teak, Silver, Hebbevu, Others	100	6	Surface	Rainfed	0	0.06	Private Land
Mallinathapura	L tamegowda s/o Lakshmegowda	2172	Manually	30/*13	0.17	0.07	Teak, Silver, Hebbevu, Others	100	7	Surface	Rainfed	0	0.07	Private Land
Mallinathapura	Channaiya -	2173	Manually	30/*14	0.03	0.01	Teak, Silver, Hebbevu, Others	100	1	Surface	Rainfed	0	0.01	Private Land

Village Name	Farmer Name:	Farmer Code	Rate Type (Manually/Machinery)	Survey No:	Total Area (Ha.)	Proposed Area (Ha.)	Activity/Model/Plant/Crop Name :	Number of Plants Per Ha	No. of plants	Method of Irrigation (Drip/Ring/Surface)	Source of Irrigation (Canal/Rainfed/Well)	Area as per Type Of Land (Ha.)		Ownership of Land (Community Land/Private Land/Other Land)
												Waste Land	Cultivable	
Mallinathapura	Dandi - w/o Sura	2174	Manually	30*/15	0.03	0.01	Teak, Silver, Hebbevu, Others	100	1	Surface	Rainfed	0	0.01	Private Land
Mallinathapura	Helawa -	2175	Manually	30*/16	0.02	0.01	Teak, Silver, Hebbevu, Others	100	1	Surface	Rainfed	0	0.01	Private Land
Mallinathapura	Doddappa Gowda U Swamy - s/o Lackegowda - Land.P.	2176	Manually	30*/17	0.40	0.16	Teak, Silver, Hebbevu, Others	100	16	Surface	Rainfed	0	0.16	Private Land
Mallinathapura	Doddappa Gowda U Swamy - s/o Lackegowda - Land.P.	2177	Manually	30*/18	0.16	0.06	Teak, Silver, Hebbevu, Others	100	6	Surface	Rainfed	0	0.06	Private Land
Mallinathapura	R. Ramachandra - s/o Ramegowda	2178	Manually	30*/19	0.14	0.06	Teak, Silver, Hebbevu, Others	100	6	Surface	Rainfed	0	0.06	Private Land
Mallinathapura	Krishnegowda - s/o Ramegowda	2179	Manually	30*/19	0.13	0.05	Teak, Silver, Hebbevu, Others	100	5	Surface	Rainfed	0	0.05	Private Land
Mallinathapura	Marigowda - s/o Thimmagowda	2180	Manually	30*/2	0.13	0.05	Teak, Silver, Hebbevu, Others	100	5	Surface	Rainfed	0	0.05	Private Land
Mallinathapura	Thimmagowda s/o Late Ramegowda	2181	Manually	30*/2	0.06	0.02	Teak, Silver, Hebbevu, Others	100	2	Surface	Rainfed	0	0.02	Private Land
Mallinathapura	Nagaraju - s/o Khalegowda	2182	Manually	30*/20	0.24	0.10	Teak, Silver, Hebbevu, Others	100	10	Surface	Rainfed	0	0.10	Private Land
Mallinathapura	Shantha S A w/o Shashikumar. -	2183	Manually	30*/21	0.11	0.04	Teak, Silver, Hebbevu, Others	100	4	Surface	Rainfed	0	0.04	Private Land
Mallinathapura	Sri M V Vinu. s/o M D Virupaksha	2184	Manually	30*/22	0.26	0.10	Teak, Silver, Hebbevu, Others	100	10	Surface	Rainfed	0	0.10	Private Land
Mallinathapura	Marigowda - s/o Thimmagowda	2185	Manually	30*/3	0.13	0.05	Teak, Silver, Hebbevu, Others	100	5	Surface	Rainfed	0	0.05	Private Land
Mallinathapura	Thimmagowda s/o Late Ramegowda	2186	Manually	30*/3	0.07	0.03	Teak, Silver, Hebbevu, Others	100	3	Surface	Rainfed	0	0.03	Private Land
Mallinathapura	Anant Kumar s/o Hanumanthappa	2187	Manually	30*/4	0.22	0.09	Teak, Silver, Hebbevu, Others	100	9	Surface	Rainfed	0	0.09	Private Land
Mallinathapura	Ananthakumara s/o Hanumanthappa	2188	Manually	30*/5	0.08	0.03	Teak, Silver, Hebbevu, Others	100	3	Surface	Rainfed	0	0.03	Private Land
Mallinathapura	Ananthakumara s/o Hanumanthappa	2189	Manually	30*/6	0.06	0.02	Teak, Silver, Hebbevu, Others	100	2	Surface	Rainfed	0	0.02	Private Land
Mallinathapura	Layup s/o Late .lakegowda	2190	Manually	30*/7	0.09	0.04	Teak, Silver, Hebbevu, Others	100	4	Surface	Rainfed	0	0.04	Private Land
Mallinathapura	Mari gowda - s/o Late Thimmagowda	2191	Manually	30*/8	0.06	0.02	Teak, Silver, Hebbevu, Others	100	2	Surface	Rainfed	0	0.02	Private Land
Mallinathapura	Thimmagowda s/o Late Ramegowda	2192	Manually	30*/8	0.04	0.02	Teak, Silver, Hebbevu, Others	100	2	Surface	Rainfed	0	0.02	Private Land
Mallinathapura	Anant Kumar s/o Hanumanthappa	2193	Manually	30*/9	0.08	0.03	Teak, Silver, Hebbevu, Others	100	3	Surface	Rainfed	0	0.03	Private Land
Mallinathapura	Ulluppegowda Urup Swamy s/o Late lakkegowda	2194	Manually	31*/1	0.21	0.08	Teak, Silver, Hebbevu, Others	100	8	Surface	Rainfed	0	0.08	Private Land
Mallinathapura	Ulluppegowda Urup Swamy s/o Late lakkegowda	2195	Manually	31*/2	0.21	0.08	Teak, Silver, Hebbevu, Others	100	8	Surface	Rainfed	0	0.08	Private Land
Mallinathapura	Lolakshi w/o Late Thimmagowda	2196	Manually	31*/3	0.18	0.07	Teak, Silver, Hebbevu, Others	100	7	Surface	Rainfed	0	0.07	Private Land
Mallinathapura	Lolakshi w/o Late Thimmagowda	2197	Manually	31*/3	0.20	0.08	Teak, Silver, Hebbevu, Others	100	8	Surface	Rainfed	0	0.08	Private Land
Mallinathapura	D. M Kiran s/o D. P Muthappa	2198	Manually	31*/5	0.40	0.16	Teak, Silver, Hebbevu, Others	100	16	Surface	Rainfed	0	0.16	Private Land
Mallinathapura	Shivaram s/o Sivanagappa. -	2199	Manually	4/*	1.54	0.62	Teak, Silver, Hebbevu, Others	100	62	Surface	Rainfed	0	0.62	Private Land
Mallinathapura	KUMARI w/o M. MAHESH	2200	Manually	60*/10	0.38	0.15	Teak, Silver, Hebbevu, Others	100	15	Surface	Rainfed	0	0.15	Private Land
Mallinathapura	M Mahesh s/o Marigowda M	2201	Manually	60*/11	0.22	0.09	Teak, Silver, Hebbevu, Others	100	9	Surface	Rainfed	0	0.09	Private Land
Mallinathapura	M Mari gowda - s/o Khalegowda	2202	Manually	60*/12	0.08	0.03	Teak, Silver, Hebbevu, Others	100	3	Surface	Rainfed	0	0.03	Private Land

Village Name	Farmer Name:	Farmer Code	Rate Type (Manually/Machinery)	Survey No:	Total Area (Ha.)	Proposed Area (Ha.)	Activity/Model/Plant/Crop Name :	Number of Plants Per Ha	No. of plants	Method of Irrigation (Drip/Ring/Surface)	Source of Irrigation (Canal/Rainfed/Well)	Area as per Type Of Land (Ha.)		Ownership of Land (Community Land/Private Land/Other Land)
												Waste Land	Cultivable	
Mallinathapura	Mari gowda s/o Late Thimmagowda. -	2203	Manually	60*/13	0.12	0.05	Teak, Silver, Hebbevu, Others	100	5	Surface	Rainfed	0	0.05	Private Land
Mallinathapura	Shivannegowda s/o Late Bettogowda	2204	Manually	60*/1A	0.16	0.06	Teak, Silver, Hebbevu, Others	100	6	Surface	Rainfed	0	0.06	Private Land
Mallinathapura	Neela w/o M.S. Swamigowda	2205	Manually	60*/1B	0.09	0.04	Teak, Silver, Hebbevu, Others	100	4	Surface	Rainfed	0	0.04	Private Land
Mallinathapura	Thamegowda - s/o Chikkegowda	2206	Manually	60*/1B	0.12	0.05	Teak, Silver, Hebbevu, Others	100	5	Surface	Rainfed	0	0.05	Private Land
Mallinathapura	Sannegowda s/o Shettigowda	2207	Manually	60*/2	0.21	0.08	Teak, Silver, Hebbevu, Others	100	8	Surface	Rainfed	0	0.08	Private Land
Mallinathapura	Sri M Harish. s/o Late Manjunatha	2208	Manually	60*/3	0.16	0.06	Teak, Silver, Hebbevu, Others	100	6	Surface	Rainfed	0	0.06	Private Land
Mallinathapura	M Ganesha. s/o Late Manjunatha	2209	Manually	60*/4	0.18	0.07	Teak, Silver, Hebbevu, Others	100	7	Surface	Rainfed	0	0.07	Private Land
Mallinathapura	Thimmagowda s/o Late Ramegowda	2210	Manually	60*/5	0.11	0.04	Teak, Silver, Hebbevu, Others	100	4	Surface	Rainfed	0	0.04	Private Land
Mallinathapura	KUMARI w/o M. MAHESH	2211	Manually	60*/6	0.29	0.12	Teak, Silver, Hebbevu, Others	100	12	Surface	Rainfed	0	0.12	Private Land
Mallinathapura	M.L. Ananda- s/o Lakgegowda	2212	Manually	60*/7	0.30	0.12	Teak, Silver, Hebbevu, Others	100	12	Surface	Rainfed	0	0.12	Private Land
Mallinathapura	Lolakshi w/o Late Thimmagowda	2213	Manually	60*/8	0.23	0.09	Teak, Silver, Hebbevu, Others	100	9	Surface	Rainfed	0	0.09	Private Land
Mallinathapura	M Mari gowda - s/o Khalegowda	2214	Manually	60*/9	0.06	0.02	Teak, Silver, Hebbevu, Others	100	2	Surface	Rainfed	0	0.02	Private Land
Mallinathapura	Sannegowda s/o Shettigowda	2215	Manually	60*/9	0.06	0.02	Teak, Silver, Hebbevu, Others	100	2	Surface	Rainfed	0	0.02	Private Land
Mallinathapura	Akkayamma - s/o Puttegowda	2216	Manually	61*/1	0.20	0.08	Teak, Silver, Hebbevu, Others	100	8	Surface	Rainfed	0	0.08	Private Land
Mallinathapura	T Ramesha s/o Late L Thamegowda. -	2217	Manually	61*/10	0.03	0.01	Teak, Silver, Hebbevu, Others	100	1	Surface	Rainfed	0	0.01	Private Land
Mallinathapura	T Ramesha - s/o L Thamegowda	2218	Manually	61*/11	0.15	0.06	Teak, Silver, Hebbevu, Others	100	6	Surface	Rainfed	0	0.06	Private Land
Mallinathapura	Suresh s/o Sannegowda	2219	Manually	61*/12	0.06	0.02	Teak, Silver, Hebbevu, Others	100	2	Surface	Rainfed	0	0.02	Private Land
Mallinathapura	T Ramesha - s/o L Thamegowda	2220	Manually	61*/13	0.08	0.03	Teak, Silver, Hebbevu, Others	100	3	Surface	Rainfed	0	0.03	Private Land
Mallinathapura	Lolakshi w/o Late Thimmagowda	2221	Manually	61*/14	0.18	0.07	Teak, Silver, Hebbevu, Others	100	7	Surface	Rainfed	0	0.07	Private Land
Mallinathapura	M.L. Ananda- s/o Lakgegowda	2222	Manually	61*/15	0.21	0.08	Teak, Silver, Hebbevu, Others	100	8	Surface	Rainfed	0	0.08	Private Land
Mallinathapura	M Mari gowda - s/o Khalegowda	2223	Manually	61*/16	0.03	0.01	Teak, Silver, Hebbevu, Others	100	1	Surface	Rainfed	0	0.01	Private Land
Mallinathapura	M Mahesh s/o Marigowda M	2224	Manually	61*/17	0.01	0.00	Teak, Silver, Hebbevu, Others	100	0	Surface	Rainfed	0	0.00	Private Land
Mallinathapura	Manjunatha s/o Sannegowda	2225	Manually	61*/18	0.05	0.02	Teak, Silver, Hebbevu, Others	100	2	Surface	Rainfed	0	0.02	Private Land
Mallinathapura	Jyon w/o M D Virupaksha Mallinathpur Minor Son M V	2226	Manually	61*/2	0.24	0.10	Teak, Silver, Hebbevu, Others	100	10	Surface	Rainfed	0	0.10	Private Land
Mallinathapura	Jyon w/o M D Virupaksha Mallinathpur Minor Son M V	2227	Manually	61*/3	0.20	0.08	Teak, Silver, Hebbevu, Others	100	8	Surface	Rainfed	0	0.08	Private Land
Mallinathapura	Sri M V Vinu. s/o M D Virupaksha	2228	Manually	61*/4	0.29	0.12	Teak, Silver, Hebbevu, Others	100	12	Surface	Rainfed	0	0.12	Private Land
Mallinathapura	Sri M V Vinu. s/o M D Virupaksha	2229	Manually	61*/5	0.12	0.05	Teak, Silver, Hebbevu, Others	100	5	Surface	Rainfed	0	0.05	Private Land
Mallinathapura	Jyon w/o M D Virupaksha Mallinathpur Minor Son M V	2230	Manually	61*/6	0.17	0.07	Teak, Silver, Hebbevu, Others	100	7	Surface	Rainfed	0	0.07	Private Land
Mallinathapura	T Ramesha s/o Late L Thamegowda. -	2231	Manually	61*/7.	0.11	0.04	Teak, Silver, Hebbevu, Others	100	4	Surface	Rainfed	0	0.04	Private Land



Village Name	Farmer Name:	Farmer Code	Rate Type (Manually/Machinery)	Survey No:	Total Area (Ha.)	Proposed Area (Ha.)	Activity/Model/Plant/ Crop Name :	Number of Plants Per Ha	No. of plants	Method of Irrigation (Drip/Ring/Surface)	Source of Irrigation (Canal/Rainfed/Well)	Area as per Type Of Land (Ha.)		Ownership of Land (Community Land/Private Land/Other Land)
												Waste Land	Cultivable	
Mallinathapura	T Ramesha s/o Late L Thamegowda. -	2232	Manually	61*/8	0.04	0.02	Teak, Silver, Hebbevu, Others	100	2	Surface	Rainfed	0	0.02	Private Land
Mallinathapura	T Ramesha s/o Late L Thamegowda. -	2233	Manually	61*/9	0.04	0.02	Teak, Silver, Hebbevu, Others	100	2	Surface	Rainfed	0	0.02	Private Land
Mallinathapura	Puttegowda - s/o Jawaregowda	2234	Manually	62*/1	0.28	0.11	Teak, Silver, Hebbevu, Others	100	11	Surface	Rainfed	0	0.11	Private Land
Mallinathapura	M.K.Krishne gowda - s/o Kalegowda	2235	Manually	62*/10	0.07	0.03	Teak, Silver, Hebbevu, Others	100	3	Surface	Rainfed	0	0.03	Private Land
Mallinathapura	Govindegowda.MK s/o s/o Khalegowda	2236	Manually	62*/10	0.07	0.03	Teak, Silver, Hebbevu, Others	100	3	Surface	Rainfed	0	0.03	Private Land
Mallinathapura	Thimmagowda - s/o Karigowda	2237	Manually	62*/11	0.12	0.05	Teak, Silver, Hebbevu, Others	100	5	Surface	Rainfed	0	0.05	Private Land
Mallinathapura	M.K.Krishna gowda - s/o Kalaygowda	2238	Manually	62*/12	0.07	0.03	Teak, Silver, Hebbevu, Others	100	3	Surface	Rainfed	0	0.03	Private Land
Mallinathapura	M.K. Govindegowda - s/o Khalegowda	2239	Manually	62*/12	0.07	0.03	Teak, Silver, Hebbevu, Others	100	3	Surface	Rainfed	0	0.03	Private Land
Mallinathapura	Manjunatha s/o Sannegowda	2240	Manually	62*/13	0.07	0.03	Teak, Silver, Hebbevu, Others	100	3	Surface	Rainfed	0	0.03	Private Land
Mallinathapura	Thimmagowda - s/o Chikegowda	2241	Manually	62*/2	0.13	0.05	Teak, Silver, Hebbevu, Others	100	5	Surface	Rainfed	0	0.05	Private Land
Mallinathapura	Jyoti s/o M D virupaksha Mallinathpur Minor Son M V (Vice Guardian Mother)	2242	Manually	62*/3	0.15	0.06	Teak, Silver, Hebbevu, Others	100	6	Surface	Rainfed	0	0.06	Private Land
Mallinathapura	T Ramesha s/o Late L Thamegowda. -	2243	Manually	62*/4	0.20	0.08	Teak, Silver, Hebbevu, Others	100	8	Surface	Rainfed	0	0.08	Private Land
Mallinathapura	T Ramesha s/o Late L Thamegowda. -	2244	Manually	62*/5	0.18	0.07	Teak, Silver, Hebbevu, Others	100	7	Surface	Rainfed	0	0.07	Private Land
Mallinathapura	T Ramesha s/o Late L Thamegowda. -	2245	Manually	62*/6	0.12	0.05	Teak, Silver, Hebbevu, Others	100	5	Surface	Rainfed	0	0.05	Private Land
Mallinathapura	T Ramesha s/o Late L Thamegowda. -	2246	Manually	62*/7	0.15	0.06	Teak, Silver, Hebbevu, Others	100	6	Surface	Rainfed	0	0.06	Private Land
Mallinathapura	T Ramesha s/o Late L Thamegowda. -	2247	Manually	62*/8	0.12	0.05	Teak, Silver, Hebbevu, Others	100	5	Surface	Rainfed	0	0.05	Private Land
Mallinathapura	Suresh s/o Sannegowda	2248	Manually	62*/9	0.06	0.02	Teak, Silver, Hebbevu, Others	100	2	Surface	Rainfed	0	0.02	Private Land
Mallinathapura	M K Ramachandra - s/o Khalegowda	2249	Manually	63*/1	0.31	0.12	Teak, Silver, Hebbevu, Others	100	12	Surface	Rainfed	0	0.12	Private Land
Mallinathapura	M.K.Ramachandra - s/o Khalegowda	2250	Manually	63*/1	0.35	0.14	Teak, Silver, Hebbevu, Others	100	14	Surface	Rainfed	0	0.14	Private Land
Mallinathapura	M K Ramachandra - s/o Khalegowda	2251	Manually	63*/2	0.16	0.06	Teak, Silver, Hebbevu, Others	100	6	Surface	Rainfed	0	0.06	Community Land
Mallinathapura	M K Ramachandra - s/o Khalegowda	2252	Manually	63*/3	0.14	0.06	Teak, Silver, Hebbevu, Others	100	6	Surface	Rainfed	0	0.06	Community Land
Mallinathapura	M K Ramachandra - s/o Khalegowda	2253	Manually	63*/4	0.15	0.06	Teak, Silver, Hebbevu, Others	100	6	Surface	Rainfed	0	0.06	Community Land
Mallinathapura	M K Ramachandra - s/o Khalegowda	2254	Manually	63*/5	0.20	0.08	Teak, Silver, Hebbevu, Others	100	8	Surface	Rainfed	0	0.08	Community Land
Mallinathapura	M K Ramachandra - s/o Khalegowda	2255	Manually	63*/6	0.03	0.01	Teak, Silver, Hebbevu, Others	100	1	Surface	Rainfed	0	0.01	Community Land
Mallinathapura	M K Ramachandra - s/o Khalegowda	2256	Manually	63*/7	0.01	0.00	Teak, Silver, Hebbevu, Others	100	0	Surface	Rainfed	0	0.00	Community Land
Mallinathapura	M K Ramachandra - s/o Khalegowda	2257	Manually	63*/8	0.38	0.15	Teak, Silver, Hebbevu, Others	100	15	Surface	Rainfed	0	0.15	Community Land
Mallinathapura	MK Ramachandra -	2258	Manually	64*/1	0.36	0.14	Teak, Silver, Hebbevu, Others	100	14	Surface	Rainfed	0	0.14	Community Land
Mallinathapura	M K Ramachandra - s/o Khalegowda	2259	Manually	64*/2	0.16	0.06	Teak, Silver, Hebbevu, Others	100	6	Surface	Rainfed	0	0.06	Community Land
Mallinathapura	M K Ramachandra - s/o Khalegowda	2260	Manually	64*/3	0.06	0.02	Teak, Silver, Hebbevu, Others	100	2	Surface	Rainfed	0	0.02	Community Land

Village Name	Farmer Name:	Farmer Code	Rate Type (Manually/Machinery)	Survey No:	Total Area (Ha.)	Proposed Area (Ha.)	Activity/Model/Plant/ Crop Name :	Number of Plants Per Ha	No. of plants	Method of Irrigation (Drip/Ring/Surface)	Source of Irrigation (Canal/Rainfed/Well)	Area as per Type Of Land (Ha.)		Ownership of Land (Community Land/Private Land/Other Land)
												Waste Land	Cultivable	
Mallinathapura	M K Ramachandra - s/o Khalegowda	2261	Manually	64*/4	0.05	0.02	Teak, Silver, Hebbevu, Others	100	2	Surface	Rainfed	0	0.02	Community Land
Mallinathapura	Marigowda s/o Thimmayya	2262	Manually	64*/5	0.30	0.12	Teak, Silver, Hebbevu, Others	100	12	Surface	Rainfed	0	0.12	Community Land
Mallinathapura	Thimmagowda s/o Late Ramegowda	2263	Manually	64*/6	0.29	0.12	Teak, Silver, Hebbevu, Others	100	12	Surface	Rainfed	0	0.12	Community Land
Mallinathapura	Karigowda - s/o Karagowda	2264	Manually	66*/1	0.17	0.07	Teak, Silver, Hebbevu, Others	100	7	Surface	Rainfed	0	0.07	Community Land
Mallinathapura	M K Nataraja s/o Karigowda	2265	Manually	66*/1	0.18	0.07	Teak, Silver, Hebbevu, Others	100	7	Surface	Rainfed	0	0.07	Community Land
Mallinathapura	M K Ganesha s/o Karigowda	2266	Manually	66*/1	0.18	0.07	Teak, Silver, Hebbevu, Others	100	7	Surface	Rainfed	0	0.07	Community Land
Mallinathapura	M K Chandraseh s/o Karigowda	2267	Manually	66*/1	0.05	0.02	Teak, Silver, Hebbevu, Others	100	2	Surface	Rainfed	0	0.02	Private Land
Mallinathapura	Nagaraju s/o Khalegowda	2268	Manually	66*/1	0.58	0.23	Teak, Silver, Hebbevu, Others	100	23	Surface	Rainfed	0	0.23	Private Land
Mallinathapura	Kamala w/o M K Puttaraju	2269	Manually	66*/2	0.32	0.13	Teak, Silver, Hebbevu, Others	100	13	Surface	Rainfed	0	0.13	Private Land
Mallinathapura	Kamala w/o M K Puttaraju	2270	Manually	66*/3	0.40	0.16	Teak, Silver, Hebbevu, Others	100	16	Surface	Rainfed	0	0.16	Private Land
Mallinathapura	Kamala w/o M K Puttaraju	2271	Manually	66*/4	0.18	0.07	Teak, Silver, Hebbevu, Others	100	7	Surface	Rainfed	0	0.07	Private Land
Mallinathapura	Kamala w/o M K Puttaraju	2272	Manually	66*/5	0.05	0.02	Teak, Silver, Hebbevu, Others	100	2	Surface	Rainfed	0	0.02	Private Land
Mallinathapura	M K Ramachandra s/o Khalegowda	2273	Manually	66*/6	0.38	0.15	Teak, Silver, Hebbevu, Others	100	15	Surface	Rainfed	0	0.15	Private Land
Mallinathapura	M Marigowda - s/o Khalegowda	2274	Manually	67*/1	0.02	0.01	Teak, Silver, Hebbevu, Others	100	1	Surface	Rainfed	0	0.01	Private Land
Mallinathapura	M Somanna s/o Mari gowda	2275	Manually	67*/2	0.10	0.04	Teak, Silver, Hebbevu, Others	100	4	Surface	Rainfed	0	0.04	Private Land
Mallinathapura	M Mari gowda - s/o Khalegowda	2276	Manually	67*/3	0.81	0.32	Teak, Silver, Hebbevu, Others	100	32	Surface	Rainfed	0	0.32	Private Land
Mallinathapura	Tammayya - s/o Chikkegowda	2277	Manually	68*/1	1.32	0.53	Teak, Silver, Hebbevu, Others	100	53	Surface	Rainfed	0	0.53	Private Land
Mallinathapura	T Ramesh - s/o Tammegowda	2278	Manually	68*/2	0.99	0.40	Teak, Silver, Hebbevu, Others	100	40	Surface	Rainfed	0	0.40	Private Land
Mallinathapura	L Swamigowda s/o Lakshmegowda	2279	Manually	68*/3	1.95	0.78	Teak, Silver, Hebbevu, Others	100	78	Surface	Rainfed	0	0.78	Private Land
Mallinathapura	Veerabhadraiah - s/o Kalayya	2280	Manually	70*/*	0.84	0.34	Teak, Silver, Hebbevu, Others	100	34	Surface	Rainfed	0	0.34	Private Land
Mallinathapura	Puttayamma w/o ley kalya	2281	Manually	70*/*	1.07	0.43	Teak, Silver, Hebbevu, Others	100	43	Surface	Rainfed	0	0.43	Private Land
Mallinathapura	H T Savita w/o Late M C Nagendra	2282	Manually	70*/*	1.25	0.50	Teak, Silver, Hebbevu, Others	100	50	Surface	Rainfed	0	0.50	Private Land
Mallinathapura	Doddappugowda u Swamy -	2283	Manually	71*/1	0.92	0.37	Teak, Silver, Hebbevu, Others	100	37	Surface	Rainfed	0	0.37	Private Land
Mallinathapura	Neela w/o M.S. Swamigowda	2284	Manually	71*/2	0.13	0.05	Teak, Silver, Hebbevu, Others	100	5	Surface	Rainfed	0	0.05	Private Land
Mallinathapura	Gowramma	2285	Manually	71*/2	0.21	0.08	Teak, Silver, Hebbevu, Others	100	8	Surface	Rainfed	0	0.08	Private Land
Mallinathapura	Devegowda - s/o Tammegowda	2286	Manually	71*/3	0.66	0.26	Teak, Silver, Hebbevu, Others	100	26	Surface	Rainfed	0	0.26	Private Land
Mallinathapura	Neela w/o M.S. Swamigowda	2287	Manually	71*/4	0.78	0.31	Teak, Silver, Hebbevu, Others	100	31	Surface	Rainfed	0	0.31	Private Land
Mallinathapura	Thayamma- w/o Devegowda	2288	Manually	71*/4	0.32	0.13	Teak, Silver, Hebbevu, Others	100	13	Surface	Rainfed	0	0.13	Private Land
Mallinathapura	Shivannegowda s/o Late Bettgowda	2289	Manually	71*/4	0.16	0.06	Teak, Silver, Hebbevu, Others	100	6	Surface	Rainfed	0	0.06	Private Land

Village Name	Farmer Name:	Farmer Code	Rate Type (Manually/Machinery)	Survey No:	Total Area (Ha.)	Proposed Area (Ha.)	Activity/Model/Plant/Crop Name :	Number of Plants Per Ha	No. of plants	Method of Irrigation (Drip/Ring/Surface)	Source of Irrigation (Canal/Rainfed/Well)	Area as per Type Of Land (Ha.)		Ownership of Land (Community Land/Private Land/Other Land)
												Waste Land	Cultivable	
Mallinathapura	Kantashetti s/o Mylarshetti	2290	Manually	71*/5	0.22	0.09	Teak, Silver, Hebbevu, Others	100	9	Surface	Rainfed	0	0.09	Private Land
Mallinathapura	Devegowda - s/o Thamegowda	2291	Manually	71*/6	0.12	0.05	Teak, Silver, Hebbevu, Others	100	5	Surface	Rainfed	0	0.05	Private Land
Mallinathapura	Devegowda - s/o Thamegowda	2292	Manually	71*/7	0.15	0.06	Teak, Silver, Hebbevu, Others	100	6	Surface	Rainfed	0	0.06	Private Land
Mallinathapura	Thayamma w/o Devegowda	2293	Manually	71*/8	0.17	0.07	Teak, Silver, Hebbevu, Others	100	7	Surface	Rainfed	0	0.07	Private Land
Mallinathapura	Thayamma - s/o Thimmagowda	2294	Manually	72*/1	1.20	0.48	Teak, Silver, Hebbevu, Others	100	48	Surface	Rainfed	0	0.48	Private Land
Mallinathapura	Sarjamma w/o Shivannegowda	2295	Manually	72*/2A	0.82	0.33	Teak, Silver, Hebbevu, Others	100	33	Surface	Rainfed	0	0.33	Private Land
Mallinathapura	Sarjamma - w/o Sivannegowda	2296	Manually	72*/2B1	0.23	0.09	Teak, Silver, Hebbevu, Others	100	9	Surface	Rainfed	0	0.09	Private Land
Mallinathapura	Thayamma w/o M T Deve Gowda	2297	Manually	72*/2B2	0.47	0.19	Teak, Silver, Hebbevu, Others	100	19	Surface	Rainfed	0	0.19	Private Land
Mallinathapura	Sannegowda - s/o Thimmagowda	2298	Manually	72*/3	0.56	0.22	Teak, Silver, Hebbevu, Others	100	22	Surface	Rainfed	0	0.22	Private Land
Mallinathapura	Loksha s/o Kalegowda	2299	Manually	72*/4	0.20	0.08	Teak, Silver, Hebbevu, Others	100	8	Surface	Rainfed	0	0.08	Private Land
Mallinathapura	Thayamma w/o Thimmagowda	2300	Manually	72*/5	0.20	0.08	Teak, Silver, Hebbevu, Others	100	8	Surface	Rainfed	0	0.08	Private Land
Mallinathapura	Devamma w/o Late Hanumagowda	2301	Manually	73*/1	0.60	0.24	Teak, Silver, Hebbevu, Others	100	24	Surface	Rainfed	0	0.24	Private Land
Mallinathapura	Vishalakshamma w/o Late Thimmagowda	2302	Manually	73*/1	0.60	0.24	Teak, Silver, Hebbevu, Others	100	24	Surface	Rainfed	0	0.24	Private Land
Mallinathapura	Devegowda - s/o Tammegowda	2303	Manually	73*/2	1.60	0.64	Teak, Silver, Hebbevu, Others	100	64	Surface	Rainfed	0	0.64	Private Land
Mallinathapura	M P Manjunatha - s/o Puttegowda	2304	Manually	73*/3	0.20	0.08	Teak, Silver, Hebbevu, Others	100	8	Surface	Rainfed	0	0.08	Private Land
Mallinathapura	H.M. Veena w/o M.S. Yogesh	2305	Manually	73*/4	0.40	0.16	Teak, Silver, Hebbevu, Others	100	16	Surface	Rainfed	0	0.16	Private Land
Mallinathapura	B T Charitra	2306	Manually	73*/5	0.20	0.08	Teak, Silver, Hebbevu, Others	100	8	Surface	Rainfed	0	0.08	Private Land
Mallinathapura	Jayamma w/o Late Honnegowda	2307	Manually	74*/1	1.39	0.56	Teak, Silver, Hebbevu, Others	100	56	Surface	Rainfed	0	0.56	Private Land
Mallinathapura	Jayamma w/o Late Honnegowda	2308	Manually	74*/2	0.02	0.01	Teak, Silver, Hebbevu, Others	100	1	Surface	Rainfed	0	0.01	Private Land
Mallinathapura	Lalitamma - s/o Thimmegowda	2309	Manually	74*/2	0.06	0.02	Teak, Silver, Hebbevu, Others	100	2	Surface	Rainfed	0	0.02	Private Land
Mallinathapura	Sannegowda - s/o Thimmagowda	2310	Manually	74*/2	0.36	0.14	Teak, Silver, Hebbevu, Others	100	14	Surface	Rainfed	0	0.14	Private Land
Mallinathapura	Jayamma w/o Late Honnegowda	2311	Manually	74*/3	0.51	0.20	Teak, Silver, Hebbevu, Others	100	20	Surface	Rainfed	0	0.20	Private Land
Mallinathapura	Sannegowda - s/o Thimmayya	2312	Manually	74*/3	0.51	0.20	Teak, Silver, Hebbevu, Others	100	20	Surface	Rainfed	0	0.20	Private Land
Mallinathapura	Jayamma w/o Late Honnegowda	2313	Manually	74*/4	0.14	0.06	Teak, Silver, Hebbevu, Others	100	6	Surface	Rainfed	0	0.06	Private Land
Mallinathapura	M.P. Manjunatha - s/o Puttegowda	2314	Manually	74*/5	0.60	0.24	Teak, Silver, Hebbevu, Others	100	24	Surface	Rainfed	0	0.24	Private Land
Mallinathapura	M P Manjunatha - s/o Puttegowda	2315	Manually	74*/5	0.63	0.25	Teak, Silver, Hebbevu, Others	100	25	Surface	Rainfed	0	0.25	Private Land
Mallinathapura	M P Suresh - s/o Puttegowda	2316	Manually	74*/5	0.03	0.01	Teak, Silver, Hebbevu, Others	100	1	Surface	Rainfed	0	0.01	Private Land
Mallinathapura	Sannakalaiah - s/o Helavaiah	2317	Manually	75*/*	0.08	0.03	Teak, Silver, Hebbevu, Others	100	3	Surface	Rainfed	0	0.03	Private Land
Mallinathapura	Bommamma w/o Late Devayya	2318	Manually	75*/*	0.08	0.03	Teak, Silver, Hebbevu, Others	100	3	Surface	Rainfed	0	0.03	Private Land

Village Name	Farmer Name:	Farmer Code	Rate Type (Manually/Machinery)	Survey No:	Total Area (Ha.)	Proposed Area (Ha.)	Activity/Model/Plant/Crop Name :	Number of Plants Per Ha	No. of plants	Method of Irrigation (Drip/Ring/Surface)	Source of Irrigation (Canal/Rainfed/Well)	Area as per Type Of Land (Ha.)		Ownership of Land (Community Land/Private Land/Other Land)
												Waste Land	Cultivable	
Mallinathapura	M Mahesh s/o Marigowda M	2319	Manually	76/*/*	0.18	0.07	Teak, Silver, Hebbevu, Others	100	7	Surface	Rainfed	0	0.07	Private Land
Mallinathapura	Mari gowda - s/o Khalegowda	2320	Manually	76/*/*	0.20	0.08	Teak, Silver, Hebbevu, Others	100	8	Surface	Rainfed	0	0.08	Private Land
Mallinathapura	Mari gowda - s/o Khalegowda	2321	Manually	76*/1	0.18	0.07	Teak, Silver, Hebbevu, Others	100	7	Surface	Rainfed	0	0.07	Private Land
Mallinathapura	Channamma w/o Late L Thamegowda. -	2322	Manually	77*/1	1.34	0.54	Teak, Silver, Hebbevu, Others	100	54	Surface	Rainfed	0	0.54	Private Land
Mallinathapura	T Ramesha s/o Late L Thamegowda. -	2323	Manually	77*/2	0.08	0.03	Teak, Silver, Hebbevu, Others	100	3	Surface	Rainfed	0	0.03	Private Land
Mallinathapura	T S Narasimhaiah - s/o Narappa	2324	Manually	77*/3	1.50	0.60	Teak, Silver, Hebbevu, Others	100	60	Surface	Rainfed	0	0.60	Private Land
Mallinathapura	M.S. Swamigowda s/o Sannegowda	2325	Manually	78*/1	0.73	0.29	Teak, Silver, Hebbevu, Others	100	29	Surface	Rainfed	0	0.29	Private Land
Mallinathapura	M.S Yogesh s/o Sannegowda	2326	Manually	78*/1	0.73	0.29	Teak, Silver, Hebbevu, Others	100	29	Surface	Rainfed	0	0.29	Private Land
Mallinathapura	Kapani Gowda - s/o Shettigowda	2327	Manually	78*/1	0.08	0.03	Teak, Silver, Hebbevu, Others	100	3	Surface	Rainfed	0	0.03	Private Land
Mallinathapura	Kapaneegowda - s/o Shettigowda	2328	Manually	78*/2	1.38	0.55	Teak, Silver, Hebbevu, Others	100	55	Surface	Rainfed	0	0.55	Private Land
Mallinathapura	M P Kalegowda - s/o Puttegowda	2329	Manually	79*/1	1.08	0.43	Teak, Silver, Hebbevu, Others	100	43	Surface	Rainfed	0	0.43	Private Land
Mallinathapura	Ganesha - s/o Puttegowda	2330	Manually	79*/2	1.07	0.43	Teak, Silver, Hebbevu, Others	100	43	Surface	Rainfed	0	0.43	Private Land
Mallinathapura	Sannakalaiah - s/o Helavaiah	2331	Manually	81/*/*	0.22	0.09	Teak, Silver, Hebbevu, Others	100	9	Surface	Rainfed	0	0.09	Private Land
Mallinathapura	Veerabhadra - s/o Kalayya	2332	Manually	81/*/*	0.44	0.18	Teak, Silver, Hebbevu, Others	100	18	Surface	Rainfed	0	0.18	Private Land
Mallinathapura	Puttayamma w/o ley kalayya	2333	Manually	81/*/*	0.44	0.18	Teak, Silver, Hebbevu, Others	100	18	Surface	Rainfed	0	0.18	Private Land
Mallinathapura	H T Savita w/o Late M C Nagendra	2334	Manually	81/*/*	0.43	0.17	Teak, Silver, Hebbevu, Others	100	17	Surface	Rainfed	0	0.17	Private Land
Mallinathapura	Bommamma w/o Late Devayya	2335	Manually	81/*/*	0.22	0.09	Teak, Silver, Hebbevu, Others	100	9	Surface	Rainfed	0	0.09	Private Land
Mallinathapura	Jayamma w/o Late Honnegowda	2336	Manually	82*/1	0.15	0.06	Teak, Silver, Hebbevu, Others	100	6	Surface	Rainfed	0	0.06	Private Land
Mallinathapura	Lokesh - s/o Khalegowda	2337	Manually	82*/1	0.20	0.08	Teak, Silver, Hebbevu, Others	100	8	Surface	Rainfed	0	0.08	Private Land
Mallinathapura	Lokesh s/o Kalegowda	2338	Manually	82*/1	0.10	0.04	Teak, Silver, Hebbevu, Others	100	4	Surface	Rainfed	0	0.04	Private Land
Mallinathapura	Lokesh s/o Kalegowda	2339	Manually	82*/1	0.10	0.04	Teak, Silver, Hebbevu, Others	100	4	Surface	Rainfed	0	0.04	Private Land
Mallinathapura	Ananthakumara s/o Hanumanthappa	2340	Manually	82*/2	1.85	0.74	Teak, Silver, Hebbevu, Others	100	74	Surface	Rainfed	0	0.74	Private Land
Mallinathapura	M K Chandrashe s/o Late Karigowda	2341	Manually	82*/3	0.90	0.36	Teak, Silver, Hebbevu, Others	100	36	Surface	Rainfed	0	0.36	Private Land
Mallinathapura	Sannegowda - s/o Thimmayya	2342	Manually	82*/4	0.55	0.22	Teak, Silver, Hebbevu, Others	100	22	Surface	Rainfed	0	0.22	Private Land
Mallinathapura	B S Rekha w/o P Manjunatha. -	2343	Manually	84*/1	0.02	0.01	Teak, Silver, Hebbevu, Others	100	1	Surface	Rainfed	0	0.01	Private Land
Mallinathapura	Suresh s/o Chellegowda	2344	Manually	84*/2	0.15	0.06	Teak, Silver, Hebbevu, Others	100	6	Surface	Rainfed	0	0.06	Private Land
Mallinathapura	Manjunatha s/o Chelegowda	2345	Manually	84*/3	0.15	0.06	Teak, Silver, Hebbevu, Others	100	6	Surface	Rainfed	0	0.06	Private Land
Mallinathapura	MK Govindegowda s/o Khalegowda. -	2346	Manually	84*/4	0.16	0.06	Teak, Silver, Hebbevu, Others	100	6	Surface	Rainfed	0	0.06	Private Land
Mallinathapura	Ravindra C R. s/o Ramesh S	2347	Manually	84*/5	0.16	0.06	Teak, Silver, Hebbevu, Others	100	6	Surface	Rainfed	0	0.06	Private Land

Village Name	Farmer Name:	Farmer Code	Rate Type (Manually/Machinery)	Survey No:	Total Area (Ha.)	Proposed Area (Ha.)	Activity/Model/Plant/Crop Name :	Number of Plants Per Ha	No. of plants	Method of Irrigation (Drip/Ring/Surface)	Source of Irrigation (Canal/Rainfed/Well)	Area as per Type Of Land (Ha.)		Ownership of Land (Community Land/Private Land/Other Land)
												Waste Land	Cultivable	
Mallinathapura	Samivullah Khan. s/o Ghaffar Khan	2348	Manually	84*/6	0.07	0.03	Teak, Silver, Hebbevu, Others	100	3	Surface	Rainfed	0	0.03	Private Land
Mallinathapura	M K. Krishnegowda - s/o M.P. Kalegowda	2349	Manually	84*/7	0.09	0.04	Teak, Silver, Hebbevu, Others	100	4	Surface	Rainfed	0	0.04	Private Land
Mallinathapura	Rajamma w/o Ishwar. -	2350	Manually	84*/8	0.07	0.03	Teak, Silver, Hebbevu, Others	100	3	Surface	Rainfed	0	0.03	Private Land
Mallinathapura	Rajesh B. P. s/o B T Puttegowda	2351	Manually	84*/9	0.03	0.01	Teak, Silver, Hebbevu, Others	100	1	Surface	Rainfed	0	0.01	Private Land
Mallinathapura	Suresh s/o Chellegowda	2352	Manually	85*/1	0.80	0.32	Teak, Silver, Hebbevu, Others	100	32	Surface	Rainfed	0	0.32	Private Land
Mallinathapura	Srinivasa. - Late s/o . Kapaneegowda	2353	Manually	85*/2	0.73	0.29	Teak, Silver, Hebbevu, Others	100	29	Surface	Rainfed	0	0.29	Private Land
Mallinathapura	Nanjappa Uruf Nanjegovda. - s/o Kapaneegowda	2354	Manually	85*/3	0.72	0.29	Teak, Silver, Hebbevu, Others	100	29	Surface	Rainfed	0	0.29	Private Land
Mallinathapura	Manjunatha s/o Sannegowda	2355	Manually	85*/4	0.80	0.32	Teak, Silver, Hebbevu, Others	100	32	Surface	Rainfed	0	0.32	Private Land
Mallinathapura	Suresh s/o Sannegowda	2356	Manually	86*/1	0.45	0.18	Teak, Silver, Hebbevu, Others	100	18	Surface	Rainfed	0	0.18	Private Land
Mallinathapura	M C Harish s/o Chaluvegowda	2357	Manually	86*/10	0.10	0.04	Teak, Silver, Hebbevu, Others	100	4	Surface	Rainfed	0	0.04	Private Land
Mallinathapura	M C Thammegowda s/o Chaluvegowda	2358	Manually	86*/11	0.10	0.04	Teak, Silver, Hebbevu, Others	100	4	Surface	Rainfed	0	0.04	Private Land
Mallinathapura	Veena.K.B w/o Belyappa	2359	Manually	86*/12	0.20	0.08	Teak, Silver, Hebbevu, Others	100	8	Surface	Rainfed	0	0.08	Private Land
Mallinathapura	Veena.K.B w/o Belyappa	2360	Manually	86*/13	0.20	0.08	Teak, Silver, Hebbevu, Others	100	8	Surface	Rainfed	0	0.08	Private Land
Mallinathapura	M C Harish s/o Chaluvegowda	2361	Manually	86*/14	0.16	0.06	Teak, Silver, Hebbevu, Others	100	6	Surface	Rainfed	0	0.06	Private Land
Mallinathapura	M C Thamegowda s/o Chaluvegowda	2362	Manually	86*/15	0.69	0.28	Teak, Silver, Hebbevu, Others	100	28	Surface	Rainfed	0	0.28	Private Land
Mallinathapura	M C Harish s/o Chaluvegowda	2363	Manually	86*/16	0.53	0.21	Teak, Silver, Hebbevu, Others	100	21	Surface	Rainfed	0	0.21	Private Land
Mallinathapura	Rajesh B. P. s/o B T Puttegowda	2364	Manually	86*/17	0.17	0.07	Teak, Silver, Hebbevu, Others	100	7	Surface	Rainfed	0	0.07	Private Land
Mallinathapura	M.K.Krishna gowda - s/o Kalegowda	2365	Manually	86*/2	0.51	0.20	Teak, Silver, Hebbevu, Others	100	20	Surface	Rainfed	0	0.20	Private Land
Mallinathapura	M.K. Govindegowda - s/o Khalegowda	2366	Manually	86*/2	0.40	0.16	Teak, Silver, Hebbevu, Others	100	16	Surface	Rainfed	0	0.16	Private Land
Mallinathapura	M.K. Govindegowda - s/o Khalegowda	2367	Manually	86*/3A	0.09	0.04	Teak, Silver, Hebbevu, Others	100	4	Surface	Rainfed	0	0.04	Private Land
Mallinathapura	COMMAN LAND	2368	Manually	86*/3B	0.00	0.00	Teak, Silver, Hebbevu, Others	100	0	Surface	Rainfed	0	0.00	Community Land
Mallinathapura	Ganesha s/o Late Puttegowda	2369	Manually	86*/3C	0.25	0.10	Teak, Silver, Hebbevu, Others	100	10	Surface	Rainfed	0	0.10	Private Land
Mallinathapura	Govinda M.K. s/o m. P. Kalegowda . -	2370	Manually	86*/4	0.23	0.09	Teak, Silver, Hebbevu, Others	100	9	Surface	Rainfed	0	0.09	Private Land
Mallinathapura	Chetan.MK s/o M K Krishnegowda. -	2371	Manually	86*/5	0.13	0.05	Teak, Silver, Hebbevu, Others	100	5	Surface	Rainfed	0	0.05	Private Land
Mallinathapura	MK Govindegowda s/o M P Kalegowda. -	2372	Manually	86*/5	0.27	0.11	Teak, Silver, Hebbevu, Others	100	11	Surface	Rainfed	0	0.11	Private Land
Mallinathapura	Chetan.MK s/o M K Krishnegowda. -	2373	Manually	86*/6	0.27	0.11	Teak, Silver, Hebbevu, Others	100	11	Surface	Rainfed	0	0.11	Private Land
Mallinathapura	Chetan M K w/o Krishnegowda. -	2374	Manually	86*/7	0.36	0.14	Teak, Silver, Hebbevu, Others	100	14	Surface	Rainfed	0	0.14	Private Land
Mallinathapura	Govinda M.K. s/o m. P. Kalegowda . -	2375	Manually	86*/8	0.13	0.05	Teak, Silver, Hebbevu, Others	100	5	Surface	Rainfed	0	0.05	Private Land
Mallinathapura	Manjunath s/o Sannegowda	2376	Manually	86*/9	0.45	0.18	Teak, Silver, Hebbevu, Others	100	18	Surface	Rainfed	0	0.18	Private Land

Village Name	Farmer Name:	Farmer Code	Rate Type (Manually/Machinery)	Survey No:	Total Area (Ha.)	Proposed Area (Ha.)	Activity/Model/Plant/Crop Name :	Number of Plants Per Ha	No. of plants	Method of Irrigation (Drip/Ring/Surface)	Source of Irrigation (Canal/Rainfed/Well)	Area as per Type Of Land (Ha.)		Ownership of Land (Community Land/Private Land/Other Land)
												Waste Land	Cultivable	
Mallinathapura	Puttaswamy s/o Kalegowda	2377	Manually	87*/1	0.80	0.32	Teak, Silver, Hebbevu, Others	100	32	Surface	Rainfed	0	0.32	Private Land
Mallinathapura	M Somanna s/o Mari gowda M	2378	Manually	87*/2	2.35	0.94	Teak, Silver, Hebbevu, Others	100	94	Surface	Rainfed	0	0.94	Private Land
Mallinathapura	T K Dinesh Kumar s/o T R Kengappa. - Land	2379	Manually	87*/3	0.22	0.09	Teak, Silver, Hebbevu, Others	100	9	Surface	Rainfed	0	0.09	Private Land
Mallinathapura	Sri M P Manikantha. s/o Puttaswamigowda	2380	Manually	87*/4	1.32	0.53	Teak, Silver, Hebbevu, Others	100	53	Surface	Rainfed	0	0.53	Private Land
Mallinathapura	Shanthamma w/o Late Karigowda	2381	Manually	88*/*	0.15	0.06	Teak, Silver, Hebbevu, Others	100	6	Surface	Rainfed	0	0.06	Private Land
Mallinathapura	Suresh - s/o Khalegowda	2382	Manually	88*/*	0.15	0.06	Teak, Silver, Hebbevu, Others	100	6	Surface	Rainfed	0	0.06	Private Land
Mallinathapura	Lokesh - s/o Khalegowda	2383	Manually	88*/*	0.16	0.06	Teak, Silver, Hebbevu, Others	100	6	Surface	Rainfed	0	0.06	Private Land
Mallinathapura	Sannamma s/o Late Kalegowda	2384	Manually	88*/*	0.30	0.12	Teak, Silver, Hebbevu, Others	100	12	Surface	Rainfed	0	0.12	Private Land
Mallinathapura	Lata Nataraju. - w/o M K Nataraju	2385	Manually	89*/*	1.83	0.73	Teak, Silver, Hebbevu, Others	100	73	Surface	Rainfed	0	0.73	Private Land
Mallinathapura	Kapani Gowda -	2386	Manually	90*/1	0.44	0.18	Teak, Silver, Hebbevu, Others	100	18	Surface	Rainfed	0	0.18	Private Land
Mallinathapura	Sannegowda s/o Shettigowda	2387	Manually	90*/1	0.44	0.18	Teak, Silver, Hebbevu, Others	100	18	Surface	Rainfed	0	0.18	Private Land
Mallinathapura	M S Prabhakar s/o Late Sannappa	2388	Manually	90*/2	1.19	0.48	Teak, Silver, Hebbevu, Others	100	48	Surface	Rainfed	0	0.48	Private Land
Mallinathapura	M S Rajendra s/o Late Sannappa	2389	Manually	90*/3	1.19	0.48	Teak, Silver, Hebbevu, Others	100	48	Surface	Rainfed	0	0.48	Private Land
Mallinathapura	Chandregowda - s/o Sannappa	2390	Manually	90*/4	1.18	0.47	Teak, Silver, Hebbevu, Others	100	47	Surface	Rainfed	0	0.47	Private Land
Mallinathapura	shivaram s/o shivanagappa	2391	Manually	4*/*	1.54	0.62	Teak, Silver, Hebbevu, Others	100	62	Surface	Rainfed	0	0.62	Private Land
Mallinathapura	COMMAN LAND	2392	Manually	5*/*	35.64	14.26	Teak, Silver, Hebbevu, Others	100	1426	Surface	Rainfed	0	14.26	Community Land
Punadahalli	Purushottamma Ph.D. s/o Late Dasegowda. -	2393	Manually	10*/1	0.20	0.08	Teak, Silver, Hebbevu, Others	100	8	Surface	Rainfed	0	0.08	Private Land
Punadahalli	PK Subramanya. - Late s/o . Pt Krishnaegowda	2394	Manually	11*/3	2.00	0.80	Teak, Silver, Hebbevu, Others	100	80	Surface	Rainfed	0	0.80	Private Land
Punadahalli	P K Vasanth Kumar. - Late s/o . Pt Krishnaegowda	2395	Manually	11*/4	0.16	0.06	Teak, Silver, Hebbevu, Others	100	6	Surface	Rainfed	0	0.06	Private Land
Punadahalli	P T Ramesh s/o Thimmegowda	2396	Manually	12*/1	0.34	0.14	Teak, Silver, Hebbevu, Others	100	14	Surface	Rainfed	0	0.14	Private Land
Punadahalli	Venkatgowda s/o Thimmegowda	2397	Manually	12*/1	0.34	0.14	Teak, Silver, Hebbevu, Others	100	14	Surface	Rainfed	0	0.14	Private Land
Punadahalli	P T Swamigowda s/o Thimmegowda	2398	Manually	12*/1	0.34	0.14	Teak, Silver, Hebbevu, Others	100	14	Surface	Rainfed	0	0.14	Private Land
Punadahalli	P T Nataraja s/o Thimmegowda	2399	Manually	12*/1	0.34	0.14	Teak, Silver, Hebbevu, Others	100	14	Surface	Rainfed	0	0.14	Private Land
Punadahalli	P H Chandragowda - s/o Thimmegowda	2400	Manually	12*/2A	0.13	0.05	Teak, Silver, Hebbevu, Others	100	5	Surface	Rainfed	0	0.05	Private Land
Punadahalli	P H Venkatappa -	2401	Manually	12*/2B	0.00	0.00	Teak, Silver, Hebbevu, Others	100	0	Surface	Rainfed	0	0.00	Private Land
Punadahalli	Rangaswamy - s/o Thimmegowda	2402	Manually	12*/3	0.13	0.05	Teak, Silver, Hebbevu, Others	100	5	Surface	Rainfed	0	0.05	Private Land
Punadahalli	P.T. Chandregowda - s/o Thimmegowda	2403	Manually	12*/4A	0.13	0.05	Teak, Silver, Hebbevu, Others	100	5	Surface	Rainfed	0	0.05	Private Land
Punadahalli	P. Jawaregowda s/o Late. Rangegowda. -	2404	Manually	12*/4B	0.13	0.05	Teak, Silver, Hebbevu, Others	100	5	Surface	Rainfed	0	0.05	Private Land
Punadahalli	Pt Chandragowda s/o Late Thimmegowda. -	2405	Manually	12*/5	0.34	0.14	Teak, Silver, Hebbevu, Others	100	14	Surface	Rainfed	0	0.14	Private Land

Village Name	Farmer Name:	Farmer Code	Rate Type (Manually/Machinery)	Survey No:	Total Area (Ha.)	Proposed Area (Ha.)	Activity/Model/Plant/Crop Name :	Number of Plants Per Ha	No. of plants	Method of Irrigation (Drip/Ring/Surface)	Source of Irrigation (Canal/Rainfed/Well)	Area as per Type Of Land (Ha.)		Ownership of Land (Community Land/Private Land/Other Land)
												Waste Land	Cultivable	
Punadahalli	P.T. Nagaraju s/o Thimmegowda	2406	Manually	12*/6	0.14	0.06	Teak, Silver, Hebbevu, Others	100	6	Surface	Rainfed	0	0.06	Private Land
Punadahalli	P.C.Manjunatha s/o P.T.Chandregowda	2407	Manually	12*/6	0.35	0.14	Teak, Silver, Hebbevu, Others	100	14	Surface	Rainfed	0	0.14	Private Land
Punadahalli	P.T. Srinivasa s/o Thimmegowda	2408	Manually	12*/6	0.37	0.15	Teak, Silver, Hebbevu, Others	100	15	Surface	Rainfed	0	0.15	Private Land
Punadahalli	Honnegowda s/o Thimmegowda	2409	Manually	12*/6	0.43	0.17	Teak, Silver, Hebbevu, Others	100	17	Surface	Rainfed	0	0.17	Private Land
Punadahalli	Sharadamma w/o Late.Venkataramu	2410	Manually	12*/7	0.13	0.05	Teak, Silver, Hebbevu, Others	100	5	Surface	Rainfed	0	0.05	Private Land
Punadahalli	P H Venkatagirigowda - s/o Honnegowda	2411	Manually	13*/1	0.03	0.01	Teak, Silver, Hebbevu, Others	100	1	Surface	Rainfed	0	0.01	Private Land
Punadahalli	Jayasheela w/o Thimmarayigowda	2412	Manually	13*/1	0.03	0.01	Teak, Silver, Hebbevu, Others	100	1	Surface	Rainfed	0	0.01	Private Land
Punadahalli	Manjula w/o Late Ramesh PV	2413	Manually	13*/10	0.05	0.02	Teak, Silver, Hebbevu, Others	100	2	Surface	Rainfed	0	0.02	Private Land
Punadahalli	Kalamma w/o Sannappa	2414	Manually	13*/2	0.04	0.02	Teak, Silver, Hebbevu, Others	100	2	Surface	Rainfed	0	0.02	Private Land
Punadahalli	Chandragowda - s/o Javaregowda	2415	Manually	13*/3	0.13	0.05	Teak, Silver, Hebbevu, Others	100	5	Surface	Rainfed	0	0.05	Private Land
Punadahalli	Muthuraja s/o Late Govindegowda	2416	Manually	13*/3	0.40	0.16	Teak, Silver, Hebbevu, Others	100	16	Surface	Rainfed	0	0.16	Private Land
Punadahalli	Ph. Venkatagirigowda s/o Honnegowda	2417	Manually	13*/4	0.22	0.09	Teak, Silver, Hebbevu, Others	100	9	Surface	Rainfed	0	0.09	Private Land
Punadahalli	Manjula w/o Late Ramesh PV	2418	Manually	13*/5	0.04	0.02	Teak, Silver, Hebbevu, Others	100	2	Surface	Rainfed	0	0.02	Private Land
Punadahalli	P T Chandregowda - s/o Thimmegowda	2419	Manually	13*/6	0.22	0.09	Teak, Silver, Hebbevu, Others	100	9	Surface	Rainfed	0	0.09	Private Land
Punadahalli	Manjula w/o Late Ramesh PV	2420	Manually	13*/7	0.05	0.02	Teak, Silver, Hebbevu, Others	100	2	Surface	Rainfed	0	0.02	Private Land
Punadahalli	P.T. Rajegowda s/o Late Thimmaraiigowda	2421	Manually	13*/8	0.13	0.05	Teak, Silver, Hebbevu, Others	100	5	Surface	Rainfed	0	0.05	Private Land
Punadahalli	P H Venkatagirigowda - s/o Late Honnegowda	2422	Manually	13*/8	0.13	0.05	Teak, Silver, Hebbevu, Others	100	5	Surface	Rainfed	0	0.05	Private Land
Punadahalli	P.V. Jalendra s/o Venkatagowda	2423	Manually	13*/8	0.26	0.10	Teak, Silver, Hebbevu, Others	100	10	Surface	Rainfed	0	0.10	Private Land
Punadahalli	Manjula w/o Late Ramesh PV	2424	Manually	13*/9	0.06	0.02	Teak, Silver, Hebbevu, Others	100	2	Surface	Rainfed	0	0.02	Private Land
Punadahalli	COMMAN LAND	2425	Manually	14*/*	0.59	0.24	Teak, Silver, Hebbevu, Others	100	24	Surface	Rainfed	0	0.24	Community Land
Punadahalli	Venkatesha - s/o Javaregowda	2426	Manually	15*/1	0.20	0.08	Teak, Silver, Hebbevu, Others	100	8	Surface	Rainfed	0	0.08	Private Land
Punadahalli	P.R. Subramanya s/o Ramegowda	2427	Manually	15*/1	0.40	0.16	Teak, Silver, Hebbevu, Others	100	16	Surface	Rainfed	0	0.16	Private Land
Punadahalli	P W Venkatagowda s/o Late Thimmegowda	2428	Manually	15*/1	0.20	0.08	Teak, Silver, Hebbevu, Others	100	8	Surface	Rainfed	0	0.08	Private Land
Punadahalli	Javaregoud's Venkatagowda -	2429	Manually	15*/1	0.94	0.38	Teak, Silver, Hebbevu, Others	100	38	Surface	Rainfed	0	0.38	Private Land
Punadahalli	P V Thimmegowda s/o Venkatappa	2430	Manually	15*/1	0.50	0.20	Teak, Silver, Hebbevu, Others	100	20	Surface	Rainfed	0	0.20	Private Land
Punadahalli	Ph. Jawaregowda s/o Honnagiri Gowda	2431	Manually	15*/10	0.19	0.08	Teak, Silver, Hebbevu, Others	100	8	Surface	Rainfed	0	0.08	Private Land
Punadahalli	P.H. Yogananda s/o Honnagiri Gowda	2432	Manually	15*/11	0.03	0.01	Teak, Silver, Hebbevu, Others	100	1	Surface	Rainfed	0	0.01	Private Land
Punadahalli	P.H. Venkatesha s/o Honnagiri Gowda	2433	Manually	15*/11	0.03	0.01	Teak, Silver, Hebbevu, Others	100	1	Surface	Rainfed	0	0.01	Private Land
Punadahalli	P.H. Jawaregowda s/o Honnagiri Gowda	2434	Manually	15*/11	0.03	0.01	Teak, Silver, Hebbevu, Others	100	1	Surface	Rainfed	0	0.01	Private Land

Village Name	Farmer Name:	Farmer Code	Rate Type (Manually/Machinery)	Survey No:	Total Area (Ha.)	Proposed Area (Ha.)	Activity/Model/Plant/Crop Name :	Number of Plants Per Ha	No. of plants	Method of Irrigation (Drip/Ring/Surface)	Source of Irrigation (Canal/Rainfed/Well)	Area as per Type Of Land (Ha.)		Ownership of Land (Community Land/Private Land/Other Land)
												Waste Land	Cultivable	
Punadahalli	Manjula w/o Late Ramesh PV	2435	Manually	15*/12	0.03	0.01	Teak, Silver, Hebbevu, Others	100	1	Surface	Rainfed	0	0.01	Private Land
Punadahalli	Manjula w/o Late Ramesh PV	2436	Manually	15*/13	0.03	0.01	Teak, Silver, Hebbevu, Others	100	1	Surface	Rainfed	0	0.01	Private Land
Punadahalli	Manjula w/o Late Ramesh PV	2437	Manually	15*/14	0.09	0.04	Teak, Silver, Hebbevu, Others	100	4	Surface	Rainfed	0	0.04	Private Land
Punadahalli	P.T.Palaksha. - s/o PV Thimmegowda	2438	Manually	15*/15	0.34	0.14	Teak, Silver, Hebbevu, Others	100	14	Surface	Rainfed	0	0.14	Private Land
Punadahalli	Ph. Lahita s/o Late. Ph.Honnegowda. -	2439	Manually	15*/16	0.02	0.01	Teak, Silver, Hebbevu, Others	100	1	Surface	Rainfed	0	0.01	Private Land
Punadahalli	PH Shanthakumara s/o Late. Ph.Honnegowda. -	2440	Manually	15*/16	0.02	0.01	Teak, Silver, Hebbevu, Others	100	1	Surface	Rainfed	0	0.01	Private Land
Punadahalli	PR Subramanya s/o Late.Ramegowda	2441	Manually	15*/2	0.20	0.08	Teak, Silver, Hebbevu, Others	100	8	Surface	Rainfed	0	0.08	Private Land
Punadahalli	P V Thimmegowda s/o Venkatappa	2442	Manually	15*/3	0.32	0.13	Teak, Silver, Hebbevu, Others	100	13	Surface	Rainfed	0	0.13	Private Land
Punadahalli	HK Saraswathamma w/o . PV Ramegowda	2443	Manually	15*/4	0.41	0.16	Teak, Silver, Hebbevu, Others	100	16	Surface	Rainfed	0	0.16	Private Land
Punadahalli	PV Govindaraju s/o Venkatappa U Venkategowda	2444	Manually	15*/5	0.22	0.09	Teak, Silver, Hebbevu, Others	100	9	Surface	Rainfed	0	0.09	Private Land
Punadahalli	P.V.Ramamoorthy s/o Venkategowda	2445	Manually	15*/6	0.13	0.05	Teak, Silver, Hebbevu, Others	100	5	Surface	Rainfed	0	0.05	Private Land
Punadahalli	Sushilamma w/o Late PT Swamigowda	2446	Manually	15*/7	0.10	0.04	Teak, Silver, Hebbevu, Others	100	4	Surface	Rainfed	0	0.04	Private Land
Punadahalli	PR Subramanya s/o Late.Ramegowda	2447	Manually	15*/8	0.20	0.08	Teak, Silver, Hebbevu, Others	100	8	Surface	Rainfed	0	0.08	Private Land
Punadahalli	P T Manjunatha - s/o P V Thimmaraigowda	2448	Manually	15*/8	0.03	0.01	Teak, Silver, Hebbevu, Others	100	1	Surface	Rainfed	0	0.01	Private Land
Punadahalli	P V Govindegowda - s/o Venkategowda	2449	Manually	15*/8	0.02	0.01	Teak, Silver, Hebbevu, Others	100	1	Surface	Rainfed	0	0.01	Private Land
Punadahalli	Manjula w/o Late Ramesh PV	2450	Manually	15*/9	0.09	0.04	Teak, Silver, Hebbevu, Others	100	4	Surface	Rainfed	0	0.04	Private Land
Punadahalli	P.T. Ramesh - s/o Thimmegowda	2451	Manually	16*/1	0.51	0.20	Teak, Silver, Hebbevu, Others	100	20	Surface	Rainfed	0	0.20	Private Land
Punadahalli	Venkategowda - s/o Thimmegowda	2452	Manually	16*/1	0.51	0.20	Teak, Silver, Hebbevu, Others	100	20	Surface	Rainfed	0	0.20	Private Land
Punadahalli	P.T. Nataraju - s/o Thimmegowda	2453	Manually	16*/1	0.51	0.20	Teak, Silver, Hebbevu, Others	100	20	Surface	Rainfed	0	0.20	Private Land
Punadahalli	P T Chandregowda - s/o Thimmegowda	2454	Manually	16*/2A	0.13	0.05	Teak, Silver, Hebbevu, Others	100	5	Surface	Rainfed	0	0.05	Private Land
Punadahalli	Venkatappa -	2455	Manually	16*/2B	0.09	0.04	Teak, Silver, Hebbevu, Others	100	4	Surface	Rainfed	0	0.04	Private Land
Punadahalli	P.C.Manjunatha s/o P.T.Chandregowda	2456	Manually	16*/3	0.11	0.04	Teak, Silver, Hebbevu, Others	100	4	Surface	Rainfed	0	0.04	Private Land
Punadahalli	Venkategowda - s/o Javaregowda	2457	Manually	16*/3	0.00	0.00	Teak, Silver, Hebbevu, Others	100	0	Surface	Rainfed	0	0.00	Private Land
Punadahalli	Sannamma	2458	Manually	16*/3	0.11	0.04	Teak, Silver, Hebbevu, Others	100	4	Surface	Rainfed	0	0.04	Private Land
Punadahalli	Annegowda -	2459	Manually	16*/3	0.00	0.00	Teak, Silver, Hebbevu, Others	100	0	Surface	Rainfed	0	0.00	Private Land
Punadahalli	Thimmegowda -	2460	Manually	16*/3	0.00	0.00	Teak, Silver, Hebbevu, Others	100	0	Surface	Rainfed	0	0.00	Private Land
Punadahalli	P.T. Nagaraju s/o Thimmegowda	2461	Manually	16*/4	0.91	0.36	Teak, Silver, Hebbevu, Others	100	36	Surface	Rainfed	0	0.36	Private Land
Punadahalli	P.C.Manjunatha s/o P.T.Chandregowda	2462	Manually	16*/4	1.71	0.68	Teak, Silver, Hebbevu, Others	100	68	Surface	Rainfed	0	0.68	Private Land
Punadahalli	Parvati w/o . Rajegowda. -	2463	Manually	16*/5	0.21	0.08	Teak, Silver, Hebbevu, Others	100	8	Surface	Rainfed	0	0.08	Private Land



Village Name	Farmer Name:	Farmer Code	Rate Type (Manually/Machinery)	Survey No:	Total Area (Ha.)	Proposed Area (Ha.)	Activity/Model/Plant/Crop Name :	Number of Plants Per Ha	No. of plants	Method of Irrigation (Drip/Ring/Surface)	Source of Irrigation (Canal/Rainfed/Well)	Area as per Type Of Land (Ha.)		Ownership of Land (Community Land/Private Land/Other Land)
												Waste Land	Cultivable	
Punadahalli	P.T. Ramesh - s/o Thimmegowda	2464	Manually	16*/6	0.09	0.04	Teak, Silver, Hebbevu, Others	100	4	Surface	Rainfed	0	0.04	Private Land
Punadahalli	P.T. Nataraju - s/o Thimmegowda	2465	Manually	16*/6	0.09	0.04	Teak, Silver, Hebbevu, Others	100	4	Surface	Rainfed	0	0.04	Private Land
Punadahalli	Venkategowda - s/o Thimmegowda	2466	Manually	16*/7	0.09	0.04	Teak, Silver, Hebbevu, Others	100	4	Surface	Rainfed	0	0.04	Private Land
Punadahalli	P.T. Swamigowda s/o Late. Thimmegowda. -	2467	Manually	16*/9	0.40	0.16	Teak, Silver, Hebbevu, Others	100	16	Surface	Rainfed	0	0.16	Private Land
Punadahalli	BORAMMA - w/o Jawaregowda	2468	Manually	17*/1	0.30	0.12	Teak, Silver, Hebbevu, Others	100	12	Surface	Rainfed	0	0.12	Private Land
Punadahalli	Muthuraja s/o Late Govindegowda	2469	Manually	17*/1	0.60	0.24	Teak, Silver, Hebbevu, Others	100	24	Surface	Rainfed	0	0.24	Private Land
Punadahalli	P.S.Guru s/o PT Srinivasa	2470	Manually	17*/1	1.64	0.66	Teak, Silver, Hebbevu, Others	100	66	Surface	Rainfed	0	0.66	Private Land
Punadahalli	PT Govindegowda s/o Late Thimmegowda Poonadahalli. -	2471	Manually	17*/2	0.16	0.06	Teak, Silver, Hebbevu, Others	100	6	Surface	Rainfed	0	0.06	Private Land
Punadahalli	BORAMMA - w/o Late JAVAREGOWDA	2472	Manually	17*/3	0.20	0.08	Teak, Silver, Hebbevu, Others	100	8	Surface	Rainfed	0	0.08	Private Land
Punadahalli	Venkategowda - s/o Jawaregowda	2473	Manually	17*/3	0.10	0.04	Teak, Silver, Hebbevu, Others	100	4	Surface	Rainfed	0	0.04	Private Land
Punadahalli	P.S. Neelamma w/o . Mahesh Poonadahalli. -	2474	Manually	17*/4	0.85	0.34	Teak, Silver, Hebbevu, Others	100	34	Surface	Rainfed	0	0.34	Private Land
Punadahalli	PV Govindaraju s/o Venkatappa U Venkategowda	2475	Manually	17*/5	0.13	0.05	Teak, Silver, Hebbevu, Others	100	5	Surface	Rainfed	0	0.05	Private Land
Punadahalli	Manjula w/o Late Ramesh PV	2476	Manually	17*/6	0.35	0.14	Teak, Silver, Hebbevu, Others	100	14	Surface	Rainfed	0	0.14	Private Land
Punadahalli	Venkategowda - s/o Thimmaragowda	2477	Manually	17*/7	0.06	0.02	Teak, Silver, Hebbevu, Others	100	2	Surface	Rainfed	0	0.02	Private Land
Punadahalli	Manjula w/o Late Ramesh PV	2478	Manually	17*/8	0.07	0.03	Teak, Silver, Hebbevu, Others	100	3	Surface	Rainfed	0	0.03	Private Land
Punadahalli	Mahesh P R. s/o Ramegowda	2479	Manually	17*/9	1.20	0.48	Teak, Silver, Hebbevu, Others	100	48	Surface	Rainfed	0	0.48	Private Land
Punadahalli	KAMALAMMA w/o . P K Chaluvegowda-	2480	Manually	18*/1	0.37	0.15	Teak, Silver, Hebbevu, Others	100	15	Surface	Rainfed	0	0.15	Private Land
Punadahalli	KAMALAMMA w/o . P K Chaluvegowda-	2481	Manually	18*/2	0.32	0.13	Teak, Silver, Hebbevu, Others	100	13	Surface	Rainfed	0	0.13	Private Land
Punadahalli	P.S.Guru. - s/o Pt Srinivasa	2482	Manually	18*/3A1	0.40	0.16	Teak, Silver, Hebbevu, Others	100	16	Surface	Rainfed	0	0.16	Private Land
Punadahalli	PT Srinivasa. - Late s/o . Thimmegowda	2483	Manually	18*/3A2	0.17	0.07	Teak, Silver, Hebbevu, Others	100	7	Surface	Rainfed	0	0.07	Private Land
Punadahalli	P.S. Raghavendra s/o Srinivasa P.T. . -	2484	Manually	18*/3A3	0.12	0.05	Teak, Silver, Hebbevu, Others	100	5	Surface	Rainfed	0	0.05	Private Land
Punadahalli	Kempamma - w/o Dodda	2485	Manually	18*/3B	0.19	0.08	Teak, Silver, Hebbevu, Others	100	8	Surface	Rainfed	0	0.08	Private Land
Punadahalli	KAMALAMMA w/o . P K Chaluvegowda-	2486	Manually	18*/4A	0.46	0.18	Teak, Silver, Hebbevu, Others	100	18	Surface	Rainfed	0	0.18	Private Land
Punadahalli	KAMALAMMA w/o . P K Chaluvegowda-	2487	Manually	18*/4B	0.52	0.21	Teak, Silver, Hebbevu, Others	100	21	Surface	Rainfed	0	0.21	Private Land
Punadahalli	COMMAN LAND	2488	Manually	19*/*	0.33	0.13	Teak, Silver, Hebbevu, Others	100	13	Surface	Rainfed	0	0.13	Community Land
Punadahalli	Parvathamma - w/o Ramayya	2489	Manually	19*/*	1.12	0.45	Teak, Silver, Hebbevu, Others	100	45	Surface	Rainfed	0	0.45	Private Land
Punadahalli	Siddalingamma - w/o Mariahiah	2490	Manually	19*/*	0.04	0.02	Teak, Silver, Hebbevu, Others	100	2	Surface	Rainfed	0	0.02	Private Land
Punadahalli	Karigowda - s/o Jawaregowda	2491	Manually	19*/*	0.60	0.24	Teak, Silver, Hebbevu, Others	100	24	Surface	Rainfed	0	0.24	Private Land
Punadahalli	Ravenna - s/o Jawaregowda	2492	Manually	19*/*	0.80	0.32	Teak, Silver, Hebbevu, Others	100	32	Surface	Rainfed	0	0.32	Private Land

Village Name	Farmer Name:	Farmer Code	Rate Type (Manually/Machinery)	Survey No:	Total Area (Ha.)	Proposed Area (Ha.)	Activity/Model/Plant/Crop Name :	Number of Plants Per Ha	No. of plants	Method of Irrigation (Drip/Ring/Surface)	Source of Irrigation (Canal/Rainfed/Well)	Area as per Type Of Land (Ha.)		Ownership of Land (Community Land/Private Land/Other Land)
												Waste Land	Cultivable	
Punadahalli	Revamma - w/o Swamayya	2493	Manually	19/*/*	0.40	0.16	Teak, Silver, Hebbevu, Others	100	16	Surface	Rainfed	0	0.16	Private Land
Punadahalli	Sarojamma w/o Late PT Krishnegowda	2494	Manually	19/*/*	0.40	0.16	Teak, Silver, Hebbevu, Others	100	16	Surface	Rainfed	0	0.16	Private Land
Punadahalli	P T Srinivasa - s/o Thimmegowda	2495	Manually	19/*/*	0.40	0.16	Teak, Silver, Hebbevu, Others	100	16	Surface	Rainfed	0	0.16	Private Land
Punadahalli	Siddaiah s/o Kalaiah	2496	Manually	19/*/*	0.38	0.15	Teak, Silver, Hebbevu, Others	100	15	Surface	Rainfed	0	0.15	Private Land
Punadahalli	Sukanya w/o . Swami	2497	Manually	19/*/*	0.41	0.16	Teak, Silver, Hebbevu, Others	100	16	Surface	Rainfed	0	0.16	Private Land
Punadahalli	Sannaiah s/o Ningaiah	2498	Manually	19/*/*	0.04	0.02	Teak, Silver, Hebbevu, Others	100	2	Surface	Rainfed	0	0.02	Private Land
Punadahalli	Govindaya - s/o Jawaraiah	2499	Manually	19/*/*	1.35	0.54	Teak, Silver, Hebbevu, Others	100	54	Surface	Rainfed	0	0.54	Private Land
Punadahalli	Jayamma - w/o Siddalingaiah	2500	Manually	19/*/*	0.80	0.32	Teak, Silver, Hebbevu, Others	100	32	Surface	Rainfed	0	0.32	Private Land
Punadahalli	Deviramma w/o Late Kalaiah	2501	Manually	19/*/*	1.01	0.40	Teak, Silver, Hebbevu, Others	100	40	Surface	Rainfed	0	0.40	Private Land
Punadahalli	Jayanna s/o Late Sannegowda	2502	Manually	20*/1	0.08	0.03	Teak, Silver, Hebbevu, Others	100	3	Surface	Rainfed	0	0.03	Private Land
Punadahalli	Savitramma w/o Late.Ningappa	2503	Manually	20*/1	0.08	0.03	Teak, Silver, Hebbevu, Others	100	3	Surface	Rainfed	0	0.03	Private Land
Punadahalli	Krishnegowda - s/o Late Javaregowda	2504	Manually	20*/10	0.11	0.04	Teak, Silver, Hebbevu, Others	100	4	Surface	Rainfed	0	0.04	Private Land
Punadahalli	Govindegowda s/o Late Sannegowda	2505	Manually	20*/11	0.05	0.02	Teak, Silver, Hebbevu, Others	100	2	Surface	Rainfed	0	0.02	Private Land
Punadahalli	Savitramma w/o Late.Ningappa	2506	Manually	20*/11	0.05	0.02	Teak, Silver, Hebbevu, Others	100	2	Surface	Rainfed	0	0.02	Private Land
Punadahalli	Krishnegowda - s/o Late Javaregowda	2507	Manually	20*/12	0.10	0.04	Teak, Silver, Hebbevu, Others	100	4	Surface	Rainfed	0	0.04	Private Land
Punadahalli	Govindegowda s/o Late Sannegowda	2508	Manually	20*/13	0.06	0.02	Teak, Silver, Hebbevu, Others	100	2	Surface	Rainfed	0	0.02	Private Land
Punadahalli	Savitramma w/o Late.Ningappa	2509	Manually	20*/13	0.06	0.02	Teak, Silver, Hebbevu, Others	100	2	Surface	Rainfed	0	0.02	Private Land
Punadahalli	Krishna Gowda - s/o Javaregowda	2510	Manually	20*/14	0.08	0.03	Teak, Silver, Hebbevu, Others	100	3	Surface	Rainfed	0	0.03	Private Land
Punadahalli	Shivakumara - s/o Javaregowda	2511	Manually	20*/14	0.08	0.03	Teak, Silver, Hebbevu, Others	100	3	Surface	Rainfed	0	0.03	Private Land
Punadahalli	Govindegowda s/o Late Sannegowda	2512	Manually	20*/15	0.01	0.00	Teak, Silver, Hebbevu, Others	100	0	Surface	Rainfed	0	0.00	Private Land
Punadahalli	Savitramma w/o Late.Ningappa	2513	Manually	20*/15	0.01	0.00	Teak, Silver, Hebbevu, Others	100	0	Surface	Rainfed	0	0.00	Private Land
Punadahalli	Honnegowda - s/o Venkategowda	2514	Manually	20*/16	0.01	0.00	Teak, Silver, Hebbevu, Others	100	0	Surface	Rainfed	0	0.00	Private Land
Punadahalli	Girigowda s/o Thimmappa	2515	Manually	20*/16	0.01	0.00	Teak, Silver, Hebbevu, Others	100	0	Surface	Rainfed	0	0.00	Private Land
Punadahalli	Mariya	2516	Manually	20*/17	0.01	0.00	Teak, Silver, Hebbevu, Others	100	0	Surface	Rainfed	0	0.00	Private Land
Punadahalli	Ravenna - s/o Javaregowda	2517	Manually	20*/18	0.27	0.11	Teak, Silver, Hebbevu, Others	100	11	Surface	Rainfed	0	0.11	Private Land
Punadahalli	Venkatesha - s/o Javaregowda	2518	Manually	20*/19A	0.27	0.11	Teak, Silver, Hebbevu, Others	100	11	Surface	Rainfed	0	0.11	Private Land
Punadahalli	Kariyappa s/o Kalegowda	2519	Manually	20*/19A	0.11	0.04	Teak, Silver, Hebbevu, Others	100	4	Surface	Rainfed	0	0.04	Private Land
Punadahalli	Chandragowda s/o javaregowda	2520	Manually	20*/19A	0.27	0.11	Teak, Silver, Hebbevu, Others	100	11	Surface	Rainfed	0	0.11	Private Land
Punadahalli	Sheela w/o Jagadeesha	2521	Manually	20*/19B	0.21	0.08	Teak, Silver, Hebbevu, Others	100	8	Surface	Rainfed	0	0.08	Private Land

Village Name	Farmer Name:	Farmer Code	Rate Type (Manually/Machinery)	Survey No:	Total Area (Ha.)	Proposed Area (Ha.)	Activity/Model/Plant/Crop Name :	Number of Plants Per Ha	No. of plants	Method of Irrigation (Drip/Ring/Surface)	Source of Irrigation (Canal/Rainfed/Well)	Area as per Type Of Land (Ha.)		Ownership of Land (Community Land/Private Land/Other Land)
												Waste Land	Cultivable	
Punadahalli	Krishnegowda - s/o Late Javaregowda	2522	Manually	20*/2	0.36	0.14	Teak, Silver, Hebbevu, Others	100	14	Surface	Rainfed	0	0.14	Private Land
Punadahalli	Radhamma w/o . Venkategowda	2523	Manually	20*/20	1.36	0.54	Teak, Silver, Hebbevu, Others	100	54	Surface	Rainfed	0	0.54	Private Land
Punadahalli	Govindegowda s/o Late Sannegowda	2524	Manually	20*/3	0.10	0.04	Teak, Silver, Hebbevu, Others	100	4	Surface	Rainfed	0	0.04	Private Land
Punadahalli	Savitramma w/o Late.Ningappa	2525	Manually	20*/3	0.10	0.04	Teak, Silver, Hebbevu, Others	100	4	Surface	Rainfed	0	0.04	Private Land
Punadahalli	Krishna Gowda - s/o Javaregowda	2526	Manually	20*/4	0.20	0.08	Teak, Silver, Hebbevu, Others	100	8	Surface	Rainfed	0	0.08	Private Land
Punadahalli	Govindegowda s/o Late Sannegowda	2527	Manually	20*/5	0.11	0.04	Teak, Silver, Hebbevu, Others	100	4	Surface	Rainfed	0	0.04	Private Land
Punadahalli	Savitramma w/o Late.Ningappa	2528	Manually	20*/5	0.11	0.04	Teak, Silver, Hebbevu, Others	100	4	Surface	Rainfed	0	0.04	Private Land
Punadahalli	Krishna Gowda - s/o Javaregowda	2529	Manually	20*/6	0.24	0.10	Teak, Silver, Hebbevu, Others	100	10	Surface	Rainfed	0	0.10	Private Land
Punadahalli	Govindegowda s/o Late Sannegowda	2530	Manually	20*/7	0.09	0.04	Teak, Silver, Hebbevu, Others	100	4	Surface	Rainfed	0	0.04	Private Land
Punadahalli	Savitramma w/o Late.Ningappa	2531	Manually	20*/7	0.09	0.04	Teak, Silver, Hebbevu, Others	100	4	Surface	Rainfed	0	0.04	Private Land
Punadahalli	Krishnegowda - s/o Late Javaregowda	2532	Manually	20*/8	0.16	0.06	Teak, Silver, Hebbevu, Others	100	6	Surface	Rainfed	0	0.06	Private Land
Punadahalli	Govindegowda s/o Late Sannegowda	2533	Manually	20*/9	0.10	0.04	Teak, Silver, Hebbevu, Others	100	4	Surface	Rainfed	0	0.04	Private Land
Punadahalli	Savitramma w/o Late.Ningappa	2534	Manually	20*/9	0.10	0.04	Teak, Silver, Hebbevu, Others	100	4	Surface	Rainfed	0	0.04	Private Land
Punadahalli	P K Puttaraju s/o Karigowda	2535	Manually	21*/1	0.11	0.04	Teak, Silver, Hebbevu, Others	100	4	Surface	Rainfed	0	0.04	Private Land
Punadahalli	Sunanda w/o PJ Krishnegowda Poonadahalli. -	2536	Manually	21*/2	0.33	0.13	Teak, Silver, Hebbevu, Others	100	13	Surface	Rainfed	0	0.13	Private Land
Punadahalli	P K Puttaraju - s/o Karigowda	2537	Manually	21*/3	0.69	0.28	Teak, Silver, Hebbevu, Others	100	28	Surface	Rainfed	0	0.28	Private Land
Punadahalli	P K Venkatesha - s/o Karigowda	2538	Manually	21*/3	0.80	0.32	Teak, Silver, Hebbevu, Others	100	32	Surface	Rainfed	0	0.32	Private Land
Punadahalli	Sunanda w/o . P.J. Krishnegowda. -	2539	Manually	21*/4	0.45	0.18	Teak, Silver, Hebbevu, Others	100	18	Surface	Rainfed	0	0.18	Private Land
Punadahalli	P S Raghu. - s/o Late Sivannegowda, Kundanahalli	2540	Manually	21*/5	1.11	0.44	Teak, Silver, Hebbevu, Others	100	44	Surface	Rainfed	0	0.44	Private Land
Punadahalli	P K Puttarajegowda. s/o Late Karigowda	2541	Manually	21*/6	0.02	0.01	Teak, Silver, Hebbevu, Others	100	1	Surface	Rainfed	0	0.01	Private Land
Punadahalli	P K Venkatesha. s/o Late Karigowda	2542	Manually	21*/6	0.06	0.02	Teak, Silver, Hebbevu, Others	100	2	Surface	Rainfed	0	0.02	Private Land
Punadahalli	P K Swamigowda. s/o Late Karigowda	2543	Manually	21*/6	0.07	0.03	Teak, Silver, Hebbevu, Others	100	3	Surface	Rainfed	0	0.03	Private Land
Punadahalli	P K Swamigowda. s/o Late Karigowda	2544	Manually	21*/6	0.02	0.01	Teak, Silver, Hebbevu, Others	100	1	Surface	Rainfed	0	0.01	Private Land
Punadahalli	P K Puttarajegowda. s/o Late Karigowda	2545	Manually	21*/6	0.04	0.02	Teak, Silver, Hebbevu, Others	100	2	Surface	Rainfed	0	0.02	Private Land
Punadahalli	Hombamma - w/o Jawaregowda	2546	Manually	22*/1	0.93	0.37	Teak, Silver, Hebbevu, Others	100	37	Surface	Rainfed	0	0.37	Private Land
Punadahalli	Mangamma w/o Ganesh	2547	Manually	22*/2	0.47	0.19	Teak, Silver, Hebbevu, Others	100	19	Surface	Rainfed	0	0.19	Private Land
Punadahalli	Jawamma w/o Late P Thimmegowda	2548	Manually	22*/3	0.14	0.06	Teak, Silver, Hebbevu, Others	100	6	Surface	Rainfed	0	0.06	Private Land
Punadahalli	Ningegowda - s/o Dyavegowda	2549	Manually	22*/3	0.58	0.23	Teak, Silver, Hebbevu, Others	100	23	Surface	Rainfed	0	0.23	Private Land
Punadahalli	P K Kumara s/o Late P D Kempegowda	2550	Manually	22*/4	0.83	0.33	Teak, Silver, Hebbevu, Others	100	33	Surface	Rainfed	0	0.33	Private Land

Village Name	Farmer Name:	Farmer Code	Rate Type (Manually/Machinery)	Survey No:	Total Area (Ha.)	Proposed Area (Ha.)	Activity/Model/Plant/ Crop Name :	Number of Plants Per Ha	No. of plants	Method of Irrigation (Drip/Ring/Surface)	Source of Irrigation (Canal/Rainfed/Well)	Area as per Type Of Land (Ha.)		Ownership of Land (Community Land/Private Land/Other Land)
												Waste Land	Cultivable	
Punadahalli	Devaraja.PV s/o Venkategowda. -	2551	Manually	22*/5	1.40	0.56	Teak, Silver, Hebbevu, Others	100	56	Surface	Rainfed	0	0.56	Private Land
Punadahalli	Kanuru Doddegowda	2552	Manually	22*/6	0.07	0.03	Teak, Silver, Hebbevu, Others	100	3	Surface	Rainfed	0	0.03	Private Land
Punadahalli	Mangamma w/o Ganesh	2553	Manually	22*/7	0.47	0.19	Teak, Silver, Hebbevu, Others	100	19	Surface	Rainfed	0	0.19	Private Land
Punadahalli	P J Raghu s/o P N Javaregowda	2554	Manually	23*/1	0.09	0.04	Teak, Silver, Hebbevu, Others	100	4	Surface	Rainfed	0	0.04	Private Land
Punadahalli	P J Raghu s/o P N Javaregowda	2555	Manually	23*/10	0.06	0.02	Teak, Silver, Hebbevu, Others	100	2	Surface	Rainfed	0	0.02	Private Land
Punadahalli	Parvathamma w/o Late P N Swami	2556	Manually	23*/11	0.10	0.04	Teak, Silver, Hebbevu, Others	100	4	Surface	Rainfed	0	0.04	Private Land
Punadahalli	Nanjundegowda - s/o Jawaregowda	2557	Manually	23*/12	0.08	0.03	Teak, Silver, Hebbevu, Others	100	3	Surface	Rainfed	0	0.03	Private Land
Punadahalli	Akkayamma - w/o Ningegowda	2558	Manually	23*/13	0.32	0.13	Teak, Silver, Hebbevu, Others	100	13	Surface	Rainfed	0	0.13	Private Land
Punadahalli	P.T. Yogananda s/o Thimmappa	2559	Manually	23*/13	0.02	0.01	Teak, Silver, Hebbevu, Others	100	1	Surface	Rainfed	0	0.01	Private Land
Punadahalli	P N Puttaraju s/o Late Ningegowda	2560	Manually	23*/14	0.09	0.04	Teak, Silver, Hebbevu, Others	100	4	Surface	Rainfed	0	0.04	Private Land
Punadahalli	Ramalingegowda s/o Thimmarai Gowda. -	2561	Manually	23*/15	0.50	0.20	Teak, Silver, Hebbevu, Others	100	20	Surface	Rainfed	0	0.20	Private Land
Punadahalli	Pushpa w/o Late J Nanjundegowda	2562	Manually	23*/16	0.36	0.14	Teak, Silver, Hebbevu, Others	100	14	Surface	Rainfed	0	0.14	Private Land
Punadahalli	Parvathamma w/o Late P N Swami	2563	Manually	23*/17	0.17	0.07	Teak, Silver, Hebbevu, Others	100	7	Surface	Rainfed	0	0.07	Private Land
Punadahalli	Srinivasa s/o Late Honnegowda	2564	Manually	23*/17	0.17	0.07	Teak, Silver, Hebbevu, Others	100	7	Surface	Rainfed	0	0.07	Private Land
Punadahalli	P N Puttaraju s/o Late Ningegowda	2565	Manually	23*/18	0.26	0.10	Teak, Silver, Hebbevu, Others	100	10	Surface	Rainfed	0	0.10	Private Land
Punadahalli	P N Puttaraju s/o Late Ningegowda	2566	Manually	23*/19	0.26	0.10	Teak, Silver, Hebbevu, Others	100	10	Surface	Rainfed	0	0.10	Private Land
Punadahalli	Thimmappa - s/o Honnegowda	2567	Manually	23*/2	0.11	0.04	Teak, Silver, Hebbevu, Others	100	4	Surface	Rainfed	0	0.04	Private Land
Punadahalli	Parvathamma w/o Late P N Swami	2568	Manually	23*/20	0.14	0.06	Teak, Silver, Hebbevu, Others	100	6	Surface	Rainfed	0	0.06	Private Land
Punadahalli	Ramalingegowda s/o Thimmarai Gowda. -	2569	Manually	23*/21	0.10	0.04	Teak, Silver, Hebbevu, Others	100	4	Surface	Rainfed	0	0.04	Private Land
Punadahalli	P N Puttaraju s/o Late Ningegowda	2570	Manually	23*/22	0.10	0.04	Teak, Silver, Hebbevu, Others	100	4	Surface	Rainfed	0	0.04	Private Land
Punadahalli	Thimmappa - Nanjundappa	2571	Manually	23*/23	0.11	0.04	Teak, Silver, Hebbevu, Others	100	4	Surface	Rainfed	0	0.04	Private Land
Punadahalli	P N Puttaraju s/o Late Ningegowda	2572	Manually	23*/24	0.11	0.04	Teak, Silver, Hebbevu, Others	100	4	Surface	Rainfed	0	0.04	Private Land
Punadahalli	Ramalingegowda s/o Thimmarai Gowda. -	2573	Manually	23*/25	0.16	0.06	Teak, Silver, Hebbevu, Others	100	6	Surface	Rainfed	0	0.06	Private Land
Punadahalli	Parvathamma w/o Late P N Swami	2574	Manually	23*/26	0.05	0.02	Teak, Silver, Hebbevu, Others	100	2	Surface	Rainfed	0	0.02	Private Land
Punadahalli	Srinivasa s/o Late Honnegowda	2575	Manually	23*/26	0.06	0.02	Teak, Silver, Hebbevu, Others	100	2	Surface	Rainfed	0	0.02	Private Land
Punadahalli	Pushpa w/o Late J Nanjundegowda	2576	Manually	23*/27	0.15	0.06	Teak, Silver, Hebbevu, Others	100	6	Surface	Rainfed	0	0.06	Private Land
Punadahalli	P N Puttaraju s/o Late Ningegowda	2577	Manually	23*/28	0.16	0.06	Teak, Silver, Hebbevu, Others	100	6	Surface	Rainfed	0	0.06	Private Land
Punadahalli	P N Puttaraju s/o Late Ningegowda	2578	Manually	23*/29A	0.16	0.06	Teak, Silver, Hebbevu, Others	100	6	Surface	Rainfed	0	0.06	Private Land
Punadahalli	Sarjamma - D / O Kariyappa	2579	Manually	23*/29B	0.02	0.01	Teak, Silver, Hebbevu, Others	100	1	Surface	Rainfed	0	0.01	Private Land

Village Name	Farmer Name:	Farmer Code	Rate Type (Manually/Machinery)	Survey No:	Total Area (Ha.)	Proposed Area (Ha.)	Activity/Model/Plant/Crop Name :	Number of Plants Per Ha	No. of plants	Method of Irrigation (Drip/Ring/Surface)	Source of Irrigation (Canal/Rainfed/Well)	Area as per Type Of Land (Ha.)		Ownership of Land (Community Land/Private Land/Other Land)
												Waste Land	Cultivable	
Punadahalli	P J Raghu s/o P N Javaregowda	2580	Manually	23*/3	0.17	0.07	Teak, Silver, Hebbevu, Others	100	7	Surface	Rainfed	0	0.07	Private Land
Punadahalli	P.T. Paramesha s/o Thimmappa	2581	Manually	23*/4	0.05	0.02	Teak, Silver, Hebbevu, Others	100	2	Surface	Rainfed	0	0.02	Private Land
Punadahalli	Pushpa w/o Late J Nanjundegowda	2582	Manually	23*/4	0.05	0.02	Teak, Silver, Hebbevu, Others	100	2	Surface	Rainfed	0	0.02	Private Land
Punadahalli	Parvathamma w/o Late P N Swami	2583	Manually	23*/5	0.07	0.03	Teak, Silver, Hebbevu, Others	100	3	Surface	Rainfed	0	0.03	Private Land
Punadahalli	Srinivasa s/o Late Honnegowda	2584	Manually	23*/5	0.07	0.03	Teak, Silver, Hebbevu, Others	100	3	Surface	Rainfed	0	0.03	Private Land
Punadahalli	Ramalingegowda s/o Thimmaragowda. -	2585	Manually	23*/6	0.47	0.19	Teak, Silver, Hebbevu, Others	100	19	Surface	Rainfed	0	0.19	Private Land
Punadahalli	PJ Raghu s/o P.N. Jawaregowda Poonadahalli. -	2586	Manually	23*/7	0.28	0.11	Teak, Silver, Hebbevu, Others	100	11	Surface	Rainfed	0	0.11	Private Land
Punadahalli	Jawarappa - s/o Venkategowda	2587	Manually	23*/8	0.28	0.11	Teak, Silver, Hebbevu, Others	100	11	Surface	Rainfed	0	0.11	Private Land
Punadahalli	P J Raghu s/o P N Javaregowda	2588	Manually	23*/9	0.25	0.10	Teak, Silver, Hebbevu, Others	100	10	Surface	Rainfed	0	0.10	Private Land
Punadahalli	Sarojamma - w/o . Venkateshgowda	2589	Manually	24*/1	1.58	0.63	Teak, Silver, Hebbevu, Others	100	63	Surface	Rainfed	0	0.63	Private Land
Punadahalli	Vanajakshi w/o. Late P.K. Rajegowda	2590	Manually	24*/2	0.07	0.03	Teak, Silver, Hebbevu, Others	100	3	Surface	Rainfed	0	0.03	Private Land
Punadahalli	Kodigowda s/o Mallegowda	2591	Manually	24*/3	0.10	0.04	Teak, Silver, Hebbevu, Others	100	4	Surface	Rainfed	0	0.04	Private Land
Punadahalli	Neelamma - w/o . P K Shivanna	2592	Manually	24*/4	0.12	0.05	Teak, Silver, Hebbevu, Others	100	5	Surface	Rainfed	0	0.05	Private Land
Punadahalli	Vanajakshi w/o. Late P.K. Rajegowda	2593	Manually	24*/5	0.90	0.36	Teak, Silver, Hebbevu, Others	100	36	Surface	Rainfed	0	0.36	Private Land
Punadahalli	Neelamma - w/o . P K Shivanna	2594	Manually	24*/6	0.85	0.34	Teak, Silver, Hebbevu, Others	100	34	Surface	Rainfed	0	0.34	Private Land
Punadahalli	Yogananda - s/o Honnagiri Gowda	2595	Manually	25*/1	0.10	0.04	Teak, Silver, Hebbevu, Others	100	4	Surface	Rainfed	0	0.04	Private Land
Punadahalli	Rangayya - s/o Putaningayya	2596	Manually	25*/1	0.05	0.02	Teak, Silver, Hebbevu, Others	100	2	Surface	Rainfed	0	0.02	Private Land
Punadahalli	Subbayya - s/o puttaningayya	2597	Manually	25*/1	0.05	0.02	Teak, Silver, Hebbevu, Others	100	2	Surface	Rainfed	0	0.02	Private Land
Punadahalli	PJ Swamigowda s/o Javaregowda	2598	Manually	25*/10	0.04	0.02	Teak, Silver, Hebbevu, Others	100	2	Surface	Rainfed	0	0.02	Private Land
Punadahalli	P.J Swamigowda s/o Javaregowda	2599	Manually	25*/11	0.05	0.02	Teak, Silver, Hebbevu, Others	100	2	Surface	Rainfed	0	0.02	Private Land
Punadahalli	P J Swamigowda s/o Jawaregowda	2600	Manually	25*/12	0.05	0.02	Teak, Silver, Hebbevu, Others	100	2	Surface	Rainfed	0	0.02	Private Land
Punadahalli	P J Swamigowda s/o Jawaregowda	2601	Manually	25*/13	0.03	0.01	Teak, Silver, Hebbevu, Others	100	1	Surface	Rainfed	0	0.01	Private Land
Punadahalli	P J Swamigowda s/o Jawaregowda	2602	Manually	25*/14	0.18	0.07	Teak, Silver, Hebbevu, Others	100	7	Surface	Rainfed	0	0.07	Private Land
Punadahalli	P J Swamigowda s/o Jawaregowda	2603	Manually	25*/15	0.14	0.06	Teak, Silver, Hebbevu, Others	100	6	Surface	Rainfed	0	0.06	Private Land
Punadahalli	P J Govindegowda s/o Javaregowda	2604	Manually	25*/16	0.05	0.02	Teak, Silver, Hebbevu, Others	100	2	Surface	Rainfed	0	0.02	Private Land
Punadahalli	PJ Swamigowda s/o Javaregowda	2605	Manually	25*/17	0.05	0.02	Teak, Silver, Hebbevu, Others	100	2	Surface	Rainfed	0	0.02	Private Land
Punadahalli	P J Swamigowda s/o Jawaregowda	2606	Manually	25*/18	0.11	0.04	Teak, Silver, Hebbevu, Others	100	4	Surface	Rainfed	0	0.04	Private Land
Punadahalli	PJ Swamigowda s/o s/o Kodigowda	2607	Manually	25*/19	0.03	0.01	Teak, Silver, Hebbevu, Others	100	1	Surface	Rainfed	0	0.01	Private Land
Punadahalli	Yogananda - s/o Honnagiri Gowda	2608	Manually	25*/2	0.11	0.04	Teak, Silver, Hebbevu, Others	100	4	Surface	Rainfed	0	0.04	Private Land

Village Name	Farmer Name:	Farmer Code	Rate Type (Manually/Machinery)	Survey No:	Total Area (Ha.)	Proposed Area (Ha.)	Activity/Model/Plant/Crop Name :	Number of Plants Per Ha	No. of plants	Method of Irrigation (Drip/Ring/Surface)	Source of Irrigation (Canal/Rainfed/Well)	Area as per Type Of Land (Ha.)		Ownership of Land (Community Land/Private Land/Other Land)
												Waste Land	Cultivable	
Punadahalli	Sumitra s/o Late Ramegowda	2609	Manually	25*/2	0.06	0.02	Teak, Silver, Hebbevu, Others	100	2	Surface	Rainfed	0	0.02	Private Land
Punadahalli	Yogananda - s/o Honnagiri Gowda	2610	Manually	25*/3	0.07	0.03	Teak, Silver, Hebbevu, Others	100	3	Surface	Rainfed	0	0.03	Private Land
Punadahalli	Sumitra s/o Le Ramegowda	2611	Manually	25*/3	0.06	0.02	Teak, Silver, Hebbevu, Others	100	2	Surface	Rainfed	0	0.02	Private Land
Punadahalli	Yogananda s/o Hoonagirigowda	2612	Manually	25*/4	0.12	0.05	Teak, Silver, Hebbevu, Others	100	5	Surface	Rainfed	0	0.05	Private Land
Punadahalli	Sumitra s/o Le Ramegowda	2613	Manually	25*/4	0.04	0.02	Teak, Silver, Hebbevu, Others	100	2	Surface	Rainfed	0	0.02	Private Land
Punadahalli	Sumitra s/o Le Ramegowda	2614	Manually	25*/5	0.27	0.11	Teak, Silver, Hebbevu, Others	100	11	Surface	Rainfed	0	0.11	Private Land
Punadahalli	Dilip P N s/o Late Nanjappa Uruf Nanjegowda	2615	Manually	25*/6A	0.33	0.13	Teak, Silver, Hebbevu, Others	100	13	Surface	Rainfed	0	0.13	Private Land
Punadahalli	Dilip P N s/o Late Nanjappa Uruf Nanjegowda	2616	Manually	25*/6B	0.05	0.02	Teak, Silver, Hebbevu, Others	100	2	Surface	Rainfed	0	0.02	Private Land
Punadahalli	Dilip P N s/o Late Nanjappa Uruf Nanjegowda	2617	Manually	25*/6C	0.04	0.02	Teak, Silver, Hebbevu, Others	100	2	Surface	Rainfed	0	0.02	Private Land
Punadahalli	Dilip P N s/o Late Nanjappa Uruf Nanjegowda	2618	Manually	25*/6D	0.05	0.02	Teak, Silver, Hebbevu, Others	100	2	Surface	Rainfed	0	0.02	Private Land
Punadahalli	Dilip P N s/o Late Nanjappa Uruf Nanjegowda	2619	Manually	25*/6E	0.05	0.02	Teak, Silver, Hebbevu, Others	100	2	Surface	Rainfed	0	0.02	Private Land
Punadahalli	Kodigowda - s/o Mallegowda	2620	Manually	25*/6F	0.24	0.10	Teak, Silver, Hebbevu, Others	100	10	Surface	Rainfed	0	0.10	Private Land
Punadahalli	Dilip P N s/o Late Nanjappa Uruf Nanjegowda	2621	Manually	25*/6G	0.10	0.04	Teak, Silver, Hebbevu, Others	100	4	Surface	Rainfed	0	0.04	Private Land
Punadahalli	Dilip P N s/o Late Nanjappa Uruf Nanjegowda	2622	Manually	25*/6H	0.14	0.06	Teak, Silver, Hebbevu, Others	100	6	Surface	Rainfed	0	0.06	Private Land
Punadahalli	Dilip P N s/o Late Nanjappa Uruf Nanjegowda	2623	Manually	25*/6I	0.11	0.04	Teak, Silver, Hebbevu, Others	100	4	Surface	Rainfed	0	0.04	Private Land
Punadahalli	Dilip P N s/o Late Nanjappa Uruf Nanjegowda	2624	Manually	25*/6J	0.22	0.09	Teak, Silver, Hebbevu, Others	100	9	Surface	Rainfed	0	0.09	Private Land
Punadahalli	Dilip P N s/o Late Nanjappa Uruf Nanjegowda	2625	Manually	25*/6K	0.02	0.01	Teak, Silver, Hebbevu, Others	100	1	Surface	Rainfed	0	0.01	Private Land
Punadahalli	P J Swamigowda s/o Jawaregowda	2626	Manually	25*/6L	0.05	0.02	Teak, Silver, Hebbevu, Others	100	2	Surface	Rainfed	0	0.02	Private Land
Punadahalli	Dilip P N s/o Late Nanjappa Uruf Nanjegowda	2627	Manually	25*/6L	0.06	0.02	Teak, Silver, Hebbevu, Others	100	2	Surface	Rainfed	0	0.02	Private Land
Punadahalli	Dilip P N s/o Late Nanjappa Uruf Nanjegowda	2628	Manually	25*/6M	0.10	0.04	Teak, Silver, Hebbevu, Others	100	4	Surface	Rainfed	0	0.04	Private Land
Punadahalli	Dilip P N s/o Nanjappa Uruf Nanjegowda. -	2629	Manually	25*/7	0.32	0.13	Teak, Silver, Hebbevu, Others	100	13	Surface	Rainfed	0	0.13	Private Land
Punadahalli	Dilip P N s/o Nanjappa Uruf Nanjegowda. -	2630	Manually	25*/8	0.10	0.04	Teak, Silver, Hebbevu, Others	100	4	Surface	Rainfed	0	0.04	Private Land
Punadahalli	P J Swamigowda s/o Jawaregowda	2631	Manually	25*/9	0.05	0.02	Teak, Silver, Hebbevu, Others	100	2	Surface	Rainfed	0	0.02	Private Land
Punadahalli	P.H. Yogananda s/o Honnagiri Gowda	2632	Manually	26*/1	0.88	0.35	Teak, Silver, Hebbevu, Others	100	35	Surface	Rainfed	0	0.35	Private Land
Punadahalli	P.H. Venkatesha s/o Honnagiri Gowda	2633	Manually	26*/1	0.88	0.35	Teak, Silver, Hebbevu, Others	100	35	Surface	Rainfed	0	0.35	Private Land
Punadahalli	Javanayaka - s/o Doddathimmanayaka	2634	Manually	26*/2A	0.20	0.08	Teak, Silver, Hebbevu, Others	100	8	Surface	Rainfed	0	0.08	Private Land
Punadahalli	Subbamma w/o Late Ranganayaka	2635	Manually	26*/2A	0.10	0.04	Teak, Silver, Hebbevu, Others	100	4	Surface	Rainfed	0	0.04	Private Land
Punadahalli	Venkateshanayaka. s/o Doddathimmanayaka	2636	Manually	26*/2B	0.06	0.02	Teak, Silver, Hebbevu, Others	100	2	Surface	Rainfed	0	0.02	Private Land
Punadahalli	Kempamma - w/o Doddathimmanayaka	2637	Manually	26*/3A	0.27	0.11	Teak, Silver, Hebbevu, Others	100	11	Surface	Rainfed	0	0.11	Private Land

Village Name	Farmer Name:	Farmer Code	Rate Type (Manually/Machinery)	Survey No:	Total Area (Ha.)	Proposed Area (Ha.)	Activity/Model/Plant/ Crop Name :	Number of Plants Per Ha	No. of plants	Method of Irrigation (Drip/Ring/Surface)	Source of Irrigation (Canal/Rainfed/Well)	Area as per Type Of Land (Ha.)		Ownership of Land (Community Land/Private Land/Other Land)
												Waste Land	Cultivable	
Punadahalli	Subbamma w/o Late Ranganayaka	2638	Manually	26/*3B	0.04	0.02	Teak, Silver, Hebbevu, Others	100	2	Surface	Rainfed	0	0.02	Private Land
Punadahalli	Javanayaka - s/o Doddathimmanayaka	2639	Manually	26/*3C	0.06	0.02	Teak, Silver, Hebbevu, Others	100	2	Surface	Rainfed	0	0.02	Private Land
Punadahalli	Subbamma w/o Late Ranganayaka	2640	Manually	26/*3C	0.09	0.04	Teak, Silver, Hebbevu, Others	100	4	Surface	Rainfed	0	0.04	Private Land
Punadahalli	Javanayaka - s/o Chikkanayaka	2641	Manually	26/*4	0.19	0.08	Teak, Silver, Hebbevu, Others	100	8	Surface	Rainfed	0	0.08	Private Land
Punadahalli	Lakshmamma w/o . Karigowda	2642	Manually	26/*5	0.10	0.04	Teak, Silver, Hebbevu, Others	100	4	Surface	Rainfed	0	0.04	Private Land
Punadahalli	Lakshmamma w/o . Karigowda	2643	Manually	26/*6	0.30	0.12	Teak, Silver, Hebbevu, Others	100	12	Surface	Rainfed	0	0.12	Private Land
Punadahalli	K Manjunatha s/o B Krishnappa	2644	Manually	26/*7	0.10	0.04	Teak, Silver, Hebbevu, Others	100	4	Surface	Rainfed	0	0.04	Private Land
Punadahalli	K Manjunatha s/o B Krishnappa	2645	Manually	26/*8	0.30	0.12	Teak, Silver, Hebbevu, Others	100	12	Surface	Rainfed	0	0.12	Private Land
Punadahalli	Ramalinga Gowda s/o Late Thimmarai Gowda	2646	Manually	27/*4	0.80	0.32	Teak, Silver, Hebbevu, Others	100	32	Surface	Rainfed	0	0.32	Private Land
Punadahalli	Pushpa s/o Late Puttegowda. -	2647	Manually	27/*6	0.60	0.24	Teak, Silver, Hebbevu, Others	100	24	Surface	Rainfed	0	0.24	Private Land
Punadahalli	PT Shivanna s/o Late. Thimmegowda. -	2648	Manually	28/*7	0.15	0.06	Teak, Silver, Hebbevu, Others	100	6	Surface	Rainfed	0	0.06	Private Land
Punadahalli	Venkatashetti s/o Channashetty	2649	Manually	28/*8	0.60	0.24	Teak, Silver, Hebbevu, Others	100	24	Surface	Rainfed	0	0.24	Private Land
Punadahalli	Shobha.Md w/o . P. T. Manjunatha. -	2650	Manually	29/*1	0.97	0.39	Teak, Silver, Hebbevu, Others	100	39	Surface	Rainfed	0	0.39	Private Land
Punadahalli	PV Govindaraju s/o Venkatappa U Venkategowda	2651	Manually	29/*4	0.96	0.38	Teak, Silver, Hebbevu, Others	100	38	Surface	Rainfed	0	0.38	Private Land
Punadahalli	P V Sarvamangala w/o Kirankumar	2652	Manually	4/*12	0.32	0.13	Teak, Silver, Hebbevu, Others	100	13	Surface	Rainfed	0	0.13	Private Land
Punadahalli	P.T. Subramanya s/o Late "Thimmarai Gowda	2653	Manually	4/*13	0.30	0.12	Teak, Silver, Hebbevu, Others	100	12	Surface	Rainfed	0	0.12	Private Land
Punadahalli	Govindegowda - s/o Javaregowda	2654	Manually	4/*14	0.14	0.06	Teak, Silver, Hebbevu, Others	100	6	Surface	Rainfed	0	0.06	Private Land
Punadahalli	Javaramma - D / O Javaregowda	2655	Manually	4/*14	0.14	0.06	Teak, Silver, Hebbevu, Others	100	6	Surface	Rainfed	0	0.06	Private Land
Punadahalli	Kalamma w/o Sannappa	2656	Manually	4/*8	0.07	0.03	Teak, Silver, Hebbevu, Others	100	3	Surface	Rainfed	0	0.03	Private Land
Punadahalli	Sanjay PK s/o Krishnegowda PJ -	2657	Manually	4/*9	0.14	0.06	Teak, Silver, Hebbevu, Others	100	6	Surface	Rainfed	0	0.06	Private Land
Punadahalli	Kumar PS s/o Swamigowda. -	2658	Manually	5/*8	1.10	0.44	Teak, Silver, Hebbevu, Others	100	44	Surface	Rainfed	0	0.44	Private Land
Punadahalli	Kavernamma w/o . Late.Thamegowda	2659	Manually	9/*7	0.50	0.20	Teak, Silver, Hebbevu, Others	100	20	Surface	Rainfed	0	0.20	Private Land
Punadahalli	Bairegowda. - s/o Jawaregowda	2660	Manually	9/*8	0.12	0.05	Teak, Silver, Hebbevu, Others	100	5	Surface	Rainfed	0	0.05	Private Land
Punadahalli	Yogesh.P.J. s/o Javanayaka. -	2661	Manually	28/*1	0.10	0.04	Teak, Silver, Hebbevu, Others	100	4	Surface	Rainfed	0	0.04	Private Land
Punadahalli	Venkatashetty s/o Late.Channashetty. -	2662	Manually	28/*10	0.08	0.03	Teak, Silver, Hebbevu, Others	100	3	Surface	Rainfed	0	0.03	Private Land
Punadahalli	Honnappa - s/o Moodlegowda	2663	Manually	28/*11	0.16	0.06	Teak, Silver, Hebbevu, Others	100	6	Surface	Rainfed	0	0.06	Private Land
Punadahalli	Thimmegowda s/o . Late. Honnegowda. -	2664	Manually	28/*12	0.10	0.04	Teak, Silver, Hebbevu, Others	100	4	Surface	Rainfed	0	0.04	Private Land
Punadahalli	NAGARAJEGOWDA - s/o Honnegowda	2665	Manually	28/*13	0.10	0.04	Teak, Silver, Hebbevu, Others	100	4	Surface	Rainfed	0	0.04	Private Land
Punadahalli	Thimmegowda s/o . Late. Honnegowda. -	2666	Manually	28/*14	0.03	0.01	Teak, Silver, Hebbevu, Others	100	1	Surface	Rainfed	0	0.01	Private Land

Village Name	Farmer Name:	Farmer Code	Rate Type (Manually/Machinery)	Survey No:	Total Area (Ha.)	Proposed Area (Ha.)	Activity/Model/Plant/Crop Name :	Number of Plants Per Ha	No. of plants	Method of Irrigation (Drip/Ring/Surface)	Source of Irrigation (Canal/Rainfed/Well)	Area as per Type Of Land (Ha.)		Ownership of Land (Community Land/Private Land/Other Land)
												Waste Land	Cultivable	
Punadahalli	Nagarajegowda s/o . Late Honnegowda. -	2667	Manually	28*/14	0.13	0.05	Teak, Silver, Hebbevu, Others	100	5	Surface	Rainfed	0	0.05	Private Land
Punadahalli	Thimmegowda - s/o Honnegowda	2668	Manually	28*/15	0.16	0.06	Teak, Silver, Hebbevu, Others	100	6	Surface	Rainfed	0	0.06	Private Land
Punadahalli	Veena K B w/o Belliyappa	2669	Manually	28*/16	0.40	0.16	Teak, Silver, Hebbevu, Others	100	16	Surface	Rainfed	0	0.16	Private Land
Punadahalli	Thimmegowda - s/o Dassegowda	2670	Manually	28*/2A	0.04	0.02	Teak, Silver, Hebbevu, Others	100	2	Surface	Rainfed	0	0.02	Private Land
Punadahalli	Venkatashetti s/o Channashetty	2671	Manually	28*/2B	0.05	0.02	Teak, Silver, Hebbevu, Others	100	2	Surface	Rainfed	0	0.02	Private Land
Punadahalli	Javanayaka - s/o Doddathimmanayaka	2672	Manually	28*/2C1	0.80	0.32	Teak, Silver, Hebbevu, Others	100	32	Surface	Rainfed	0	0.32	Private Land
Punadahalli	Yashodamma w/o Rewanna	2673	Manually	28*/2C2	0.40	0.16	Teak, Silver, Hebbevu, Others	100	16	Surface	Rainfed	0	0.16	Private Land
Punadahalli	PT Shivanna s/o Late. Thimmegowda. -	2674	Manually	28*/3	0.36	0.14	Teak, Silver, Hebbevu, Others	100	14	Surface	Rainfed	0	0.14	Private Land
Punadahalli	Thimnegowda - s/o Honnegowda	2675	Manually	28*/5	0.09	0.04	Teak, Silver, Hebbevu, Others	100	4	Surface	Rainfed	0	0.04	Private Land
Punadahalli	Nagarajegowda - s/o Honnegowda	2676	Manually	28*/6	0.16	0.06	Teak, Silver, Hebbevu, Others	100	6	Surface	Rainfed	0	0.06	Private Land
Senabinkuppe	NagendraS/O late Govindegowda. -	2677	Manually	30*/6	0.42	0.17	Teak, Silver, Hebbevu, Others	100	17	Surface	Rainfed	0	0.17	Private Land
Senabinkuppe	SM Gopalakrishna S /O LateMarigowda	2678	Manually	30*/7	0.80	0.32	Teak, Silver, Hebbevu, Others	100	32	Surface	Rainfed	0	0.32	Private Land
Senabinkuppe	JayammaW/O. Lay.Chandregowda	2679	Manually	30*/8	0.85	0.34	Teak, Silver, Hebbevu, Others	100	34	Surface	Rainfed	0	0.34	Private Land
Senabinkuppe	Somanna P a.S/O Annegowda	2680	Manually	33*/3	0.20	0.08	Teak, Silver, Hebbevu, Others	100	8	Surface	Rainfed	0	0.08	Private Land
Senabinkuppe	P N puttaraju late Ninggowda	2681	Manually	34*/1	0.46	0.18	Teak, Silver, Hebbevu, Others	100	18	Surface	Rainfed	0	0.18	Private Land
Senabinkuppe	Parvathamma W/O Late P N Swami	2682	Manually	34*/2	0.41	0.16	Teak, Silver, Hebbevu, Others	100	16	Surface	Rainfed	0	0.16	Private Land
Senabinkuppe	Gowramma W/O Late Javaregowda. -	2683	Manually	34*/3	0.22	0.09	Teak, Silver, Hebbevu, Others	100	9	Surface	Rainfed	0	0.09	Private Land
Senabinkuppe	RamachandraS/O Late Mallegowda. -	2684	Manually	34*/3	0.21	0.08	Teak, Silver, Hebbevu, Others	100	8	Surface	Rainfed	0	0.08	Private Land
Senabinkuppe	P M nangegadaS/O Mallappa	2685	Manually	34*/4	0.23	0.09	Teak, Silver, Hebbevu, Others	100	9	Surface	Rainfed	0	0.09	Private Land
Senabinkuppe	Ambika W/O Late Jayakumar	2686	Manually	34*/5	0.40	0.16	Teak, Silver, Hebbevu, Others	100	16	Surface	Rainfed	0	0.16	Private Land
Senabinkuppe	Ambika W/O Late Jayakumar	2687	Manually	34*/6	0.05	0.02	Teak, Silver, Hebbevu, Others	100	2	Surface	Rainfed	0	0.02	Private Land
Senabinkuppe	SharadammaW/O Late.Rajappa	2688	Manually	34*/7	0.46	0.18	Teak, Silver, Hebbevu, Others	100	18	Surface	Rainfed	0	0.18	Private Land
Senabinkuppe	Parvathamma W/O Late P N Swami	2689	Manually	34*/8	0.24	0.10	Teak, Silver, Hebbevu, Others	100	10	Surface	Rainfed	0	0.10	Private Land
Senabinkuppe	P.R. Jalendra -S/O Rangegowda	2690	Manually	35*/1	0.25	0.10	Teak, Silver, Hebbevu, Others	100	10	Surface	Rainfed	0	0.10	Private Land
Senabinkuppe	P N PUTTARAJUS/O Ninggowda	2691	Manually	35*/2	0.25	0.10	Teak, Silver, Hebbevu, Others	100	10	Surface	Rainfed	0	0.10	Private Land
Senabinkuppe	SharadammaW/O LATE Rajappa	2692	Manually	35*/3	0.25	0.10	Teak, Silver, Hebbevu, Others	100	10	Surface	Rainfed	0	0.10	Private Land
Senabinkuppe	ChandragaudaS/O javaregowda	2693	Manually	36*/1	0.72	0.29	Teak, Silver, Hebbevu, Others	100	29	Surface	Rainfed	0	0.29	Private Land
Senabinkuppe	ShivannaS/O Javaregowda	2694	Manually	36*/2	0.72	0.29	Teak, Silver, Hebbevu, Others	100	29	Surface	Rainfed	0	0.29	Private Land
Senabinkuppe	P.R. JalendraS/O Rangegowda	2695	Manually	37*/1	0.35	0.14	Teak, Silver, Hebbevu, Others	100	14	Surface	Rainfed	0	0.14	Private Land



Village Name	Farmer Name:	Farmer Code	Rate Type (Manually/Machinery)	Survey No:	Total Area (Ha.)	Proposed Area (Ha.)	Activity/Model/Plant/Crop Name :	Number of Plants Per Ha	No. of plants	Method of Irrigation (Drip/Ring/Surface)	Source of Irrigation (Canal/Rainfed/Well)	Area as per Type Of Land (Ha.)		Ownership of Land (Community Land/Private Land/Other Land)
												Waste Land	Cultivable	
Senabinakuppe	Lay Shivanna S/O. Javaregowda	2696	Manually	37*/2	0.46	0.18	Teak, Silver, Hebbevu, Others	100	18	Surface	Rainfed	0	0.18	Private Land
Senabinakuppe	P.R. Javaregowda -	2697	Manually	37*/3	0.01	0.00	Teak, Silver, Hebbevu, Others	100	0	Surface	Rainfed	0	0.00	Private Land
Senabinakuppe	Akkayamma W/Oningappa	2698	Manually	37*/4	0.37	0.15	Teak, Silver, Hebbevu, Others	100	15	Surface	Rainfed	0	0.15	Private Land
Senabinakuppe	Sharadamma W/O Late.Rajappa	2699	Manually	37*/4	0.37	0.15	Teak, Silver, Hebbevu, Others	100	15	Surface	Rainfed	0	0.15	Private Land
Senabinakuppe	Chandragauda S/O Late Jawaregowda	2700	Manually	37*/6	0.46	0.18	Teak, Silver, Hebbevu, Others	100	18	Surface	Rainfed	0	0.18	Private Land
Senabinakuppe	Parvathamma W/O Late P N Swami	2701	Manually	38*/1	0.93	0.37	Teak, Silver, Hebbevu, Others	100	37	Surface	Rainfed	0	0.37	Private Land
Senabinakuppe	P M nangegauda S/O Late Mallegowda -	2702	Manually	38*/2	0.67	0.27	Teak, Silver, Hebbevu, Others	100	27	Surface	Rainfed	0	0.27	Private Land
Senabinakuppe	Rajegowda S/O Late Javaregowda. -	2703	Manually	38*/3	0.33	0.13	Teak, Silver, Hebbevu, Others	100	13	Surface	Rainfed	0	0.13	Private Land
Senabinakuppe	Rajegowda S/O Late Annegowda	2704	Manually	39*/1	0.03	0.01	Teak, Silver, Hebbevu, Others	100	1	Surface	Rainfed	0	0.01	Private Land
Senabinakuppe	Nanjundegowda Late Annegowda	2705	Manually	39*/10	0.20	0.08	Teak, Silver, Hebbevu, Others	100	8	Surface	Rainfed	0	0.08	Private Land
Senabinakuppe	Rajegowda S/O Late Annegowda	2706	Manually	39*/11	0.20	0.08	Teak, Silver, Hebbevu, Others	100	8	Surface	Rainfed	0	0.08	Private Land
Senabinakuppe	P A Somanna S/O Late Annegowda	2707	Manually	39*/12	0.03	0.01	Teak, Silver, Hebbevu, Others	100	1	Surface	Rainfed	0	0.01	Private Land
Senabinakuppe	Premamma W/O Late Thammegowda	2708	Manually	39*/13	0.05	0.02	Teak, Silver, Hebbevu, Others	100	2	Surface	Rainfed	0	0.02	Private Land
Senabinakuppe	Russendra P T.S/O Late Thamegowda	2709	Manually	39*/14	0.09	0.04	Teak, Silver, Hebbevu, Others	100	4	Surface	Rainfed	0	0.04	Private Land
Senabinakuppe	Chandragauda S/O Late Annegowda	2710	Manually	39*/15	0.09	0.04	Teak, Silver, Hebbevu, Others	100	4	Surface	Rainfed	0	0.04	Private Land
Senabinakuppe	Rajegowda S/O Late Annegowda	2711	Manually	39*/16	0.09	0.04	Teak, Silver, Hebbevu, Others	100	4	Surface	Rainfed	0	0.04	Private Land
Senabinakuppe	Ramesh S/O Late Ramegowda	2712	Manually	39*/17	0.20	0.08	Teak, Silver, Hebbevu, Others	100	8	Surface	Rainfed	0	0.08	Private Land
Senabinakuppe	S.A. Dinesh S/O Annegowda	2713	Manually	39*/2	0.07	0.03	Teak, Silver, Hebbevu, Others	100	3	Surface	Rainfed	0	0.03	Private Land
Senabinakuppe	Kavernamma W/O Late Thammagowda	2714	Manually	39*/3	0.19	0.08	Teak, Silver, Hebbevu, Others	100	8	Surface	Rainfed	0	0.08	Private Land
Senabinakuppe	Ningamma W/O. Srinivasa	2715	Manually	39*/4	0.60	0.24	Teak, Silver, Hebbevu, Others	100	24	Surface	Rainfed	0	0.24	Private Land
Senabinakuppe	Chandramma - W/O Shankaragowda	2716	Manually	39*/5	0.10	0.04	Teak, Silver, Hebbevu, Others	100	4	Surface	Rainfed	0	0.04	Private Land
Senabinakuppe	Ganesh S/O Thamegowda	2717	Manually	39*/6	0.38	0.15	Teak, Silver, Hebbevu, Others	100	15	Surface	Rainfed	0	0.15	Private Land
Senabinakuppe	Ganesh S/O Thammegowda	2718	Manually	39*/9	0.60	0.24	Teak, Silver, Hebbevu, Others	100	24	Surface	Rainfed	0	0.24	Private Land
Senabinakuppe	Premamma W/O Late Thammegowda	2719	Manually	41*/1	0.40	0.16	Teak, Silver, Hebbevu, Others	100	16	Surface	Rainfed	0	0.16	Private Land
Senabinakuppe	Sarajamma S/O Venkategowda	2720	Manually	42*/1	0.51	0.20	Teak, Silver, Hebbevu, Others	100	20	Surface	Rainfed	0	0.20	Private Land
Senabinakuppe	Ningamma - W/O Karigowda	2721	Manually	42*/2	0.08	0.03	Teak, Silver, Hebbevu, Others	100	3	Surface	Rainfed	0	0.03	Private Land
Senabinakuppe	P T Swami S/O Thimmagowda	2722	Manually	44*/*	0.42	0.17	Teak, Silver, Hebbevu, Others	100	17	Surface	Rainfed	0	0.17	Private Land
Senabinakuppe	Sarajamma W/O Venkategowda	2723	Manually	44*/*	1.00	0.40	Teak, Silver, Hebbevu, Others	100	40	Surface	Rainfed	0	0.40	Private Land
Senabinakuppe	Kamalamma W/O Govindegowda	2724	Manually	44*/*	0.37	0.15	Teak, Silver, Hebbevu, Others	100	15	Surface	Rainfed	0	0.15	Private Land

Village Name	Farmer Name:	Farmer Code	Rate Type (Manually/Machinery)	Survey No:	Total Area (Ha.)	Proposed Area (Ha.)	Activity/Model/Plant/ Crop Name :	Number of Plants Per Ha	No. of plants	Method of Irrigation (Drip/Ring/Surface)	Source of Irrigation (Canal/Rainfed/Well)	Area as per Type Of Land (Ha.)		Ownership of Land (Community Land/Private Land/Other Land)
												Waste Land	Cultivable	
Senabinakuppe	Sharaamma W/O Rajappa	2725	Manually	44/*/*	0.03	0.01	Teak, Silver, Hebbevu, Others	100	1	Surface	Rainfed	0	0.01	Private Land
Senabinakuppe	Ningamma W/O Karigowda	2726	Manually	44/*/*	0.42	0.17	Teak, Silver, Hebbevu, Others	100	17	Surface	Rainfed	0	0.17	Private Land
Senabinakuppe	Narayana Gowda S/O Honnegowda	2727	Manually	44/*/*	0.80	0.32	Teak, Silver, Hebbevu, Others	100	32	Surface	Rainfed	0	0.32	Private Land
Senabinakuppe	Akkayamma W/O Ningappa	2728	Manually	45/*/*	0.25	0.10	Teak, Silver, Hebbevu, Others	100	10	Surface	Rainfed	0	0.10	Private Land
Senabinakuppe	Thimmaragouda S/O Honnegowda	2729	Manually	45/*/*	0.13	0.05	Teak, Silver, Hebbevu, Others	100	5	Surface	Rainfed	0	0.05	Private Land
Senabinakuppe	Narayana Gowda S/O Honnegowda	2730	Manually	45/*/*	0.10	0.04	Teak, Silver, Hebbevu, Others	100	4	Surface	Rainfed	0	0.04	Private Land
Senabinakuppe	P R Sankara S/O Ramegowda	2731	Manually	45/*/*	0.50	0.20	Teak, Silver, Hebbevu, Others	100	20	Surface	Rainfed	0	0.20	Private Land
Belturu	Jawaramma - Coom Puttegowda	2732	Manually	22/*/*	1.40	0.56	Teak, Silver, Hebbevu, Others	100	56	Surface	Rainfed	0	0.56	Private Land
Alanahalli	Lakshamma w/o Late Bonmayya	2733	Manually	89/*/2	0.45	0.18	Teak, Silver, Hebbevu, Others	100	18	Surface	Rainfed	0	0.18	Private Land
Alanahalli	Bhadranyaka s/o Devarasayya	2734	Manually	91/*/1	0.26	0.10	Teak, Silver, Hebbevu, Others	100	10	Surface	Rainfed	0	0.10	Private Land
Alanahalli	G L Nagaraju s/o Late .Laxminarayanamayya-B.P.	2735	Manually	92/*/1	0.30	0.12	Teak, Silver, Hebbevu, Others	100	12	Surface	Rainfed	0	0.12	Private Land
Alanahalli	D C Mohan - s/o Chinnashetty - Land.P	2736	Manually	93/*/1	1.00	0.40	Teak, Silver, Hebbevu, Others	100	40	Surface	Rainfed	0	0.40	Private Land
Alanahalli	D C Mohan - s/o Chinnashetty - Land.P	2737	Manually	93/*/2	1.00	0.40	Teak, Silver, Hebbevu, Others	100	40	Surface	Rainfed	0	0.40	Private Land
Alanahalli	Bhadranyaka the Dyavarsaiah	2738	Manually	94/*/1	0.18	0.07	Teak, Silver, Hebbevu, Others	100	7	Surface	Rainfed	0	0.07	Private Land
Alanahalli	Gowamma w/o Late Devayya	2739	Manually	94/*/1	0.20	0.08	Teak, Silver, Hebbevu, Others	100	8	Surface	Rainfed	0	0.08	Private Land
Alanahalli	GL Nagaraju s/o Late .Laxminarayanamayya-B.P.	2740	Manually	94/*/2	0.20	0.08	Teak, Silver, Hebbevu, Others	100	8	Surface	Rainfed	0	0.08	Private Land
Alanahalli	GL Nagaraju s/o Late .Laxminarayanamayya-B.P.	2741	Manually	94/*/3	0.51	0.20	Teak, Silver, Hebbevu, Others	100	20	Surface	Rainfed	0	0.20	Private Land
Alanahalli	Rani w/o om. Krishnappa	2742	Manually	95/*/3	0.20	0.08	Teak, Silver, Hebbevu, Others	100	8	Surface	Rainfed	0	0.08	Private Land
Alanahalli	Manjunatha Uruf Manjunayaka -	2743	Manually	95/*/4	0.40	0.16	Teak, Silver, Hebbevu, Others	100	16	Surface	Rainfed	0	0.16	Private Land
Alanahalli	Puttamma w/o Kalappa	2744	Manually	95/*/5	0.60	0.24	Teak, Silver, Hebbevu, Others	100	24	Surface	Rainfed	0	0.24	Private Land
Alanahalli	Ramakrishna s/o Le Kalappa	2745	Manually	97/*/1	1.00	0.40	Teak, Silver, Hebbevu, Others	100	40	Surface	Rainfed	0	0.40	Private Land
Alanahalli	Geeta w/o Ramakrishna	2746	Manually	97/*/2	0.80	0.32	Teak, Silver, Hebbevu, Others	100	32	Surface	Rainfed	0	0.32	Private Land
Alanahalli	Thimmagowda - s/o Dasegowda	2747	Manually	98/*/*	0.20	0.08	Teak, Silver, Hebbevu, Others	100	8	Surface	Rainfed	0	0.08	Private Land
Alanahalli	Kamalamma w/o Late Rangegowda	2748	Manually	98/*/*	0.48	0.19	Teak, Silver, Hebbevu, Others	100	19	Surface	Rainfed	0	0.19	Private Land
Alanahalli	Huchamma-w/o mogannegowda	2749	Manually	98/*/*	0.20	0.08	Teak, Silver, Hebbevu, Others	100	8	Surface	Rainfed	0	0.08	Private Land
Alanahalli	Sannalakkegowda	2750	Manually	98/*/*	0.63	0.25	Teak, Silver, Hebbevu, Others	100	25	Surface	Rainfed	0	0.25	Private Land
Alanahalli	Puttakkayamma w/o Late Krishnegowda	2751	Manually	98/*/*	0.14	0.06	Teak, Silver, Hebbevu, Others	100	6	Surface	Rainfed	0	0.06	Private Land
Alanahalli	Huchamma w/o le annegowda	2752	Manually	98/*/*	0.69	0.28	Teak, Silver, Hebbevu, Others	100	28	Surface	Rainfed	0	0.28	Private Land
Alanahalli	Jayamma w/o Late Lakgegowda	2753	Manually	98/*/*	0.20	0.08	Teak, Silver, Hebbevu, Others	100	8	Surface	Rainfed	0	0.08	Private Land

Village Name	Farmer Name:	Farmer Code	Rate Type (Manually/Machinery)	Survey No:	Total Area (Ha.)	Proposed Area (Ha.)	Activity/Model/Plant/Crop Name :	Number of Plants Per Ha	No. of plants	Method of Irrigation (Drip/Ring/Surface)	Source of Irrigation (Canal/Rainfed/Well)	Area as per Type Of Land (Ha.)		Ownership of Land (Community Land/Private Land/Other Land)
												Waste Land	Cultivable	
Alanahalli	Akkayamma w/o Late Javaregowda -	2754	Manually	98/*/*	0.01	0.00	Teak, Silver, Hebbevu, Others	100	0	Surface	Rainfed	0	0.00	Private Land
Alanahalli	Akkayamma w/o Late Javaregowda -	2755	Manually	98/*/*	0.21	0.08	Teak, Silver, Hebbevu, Others	100	8	Surface	Rainfed	0	0.08	Private Land
Alanahalli	Kariyamma w/o Vishakantegowda	2756	Manually	99*/1	0.24	0.10	Teak, Silver, Hebbevu, Others	100	10	Surface	Rainfed	0	0.10	Private Land
Hunasavadi	H D Rajendra - S/O Doddaverappa	2757	Manually	105*/1A	2.15	0.86	Teak, Silver, Hebbevu, Others	100	86	Surface	Rainfed	0	0.86	Private Land
Hunasavadi	H C Viswanath -	2758	Manually	105*/2	0.99	0.40	Teak, Silver, Hebbevu, Others	100	40	Surface	Rainfed	0	0.40	Private Land
Hunasavadi	H D Rajendra - S/O Late Valiyeerappa	2759	Manually	107*/1A	2.33	0.93	Teak, Silver, Hebbevu, Others	100	93	Surface	Rainfed	0	0.93	Private Land
Hunasavadi	Y B Sharadamma - W/O H C Viswanatha	2760	Manually	107*/2	0.23	0.09	Teak, Silver, Hebbevu, Others	100	9	Surface	Rainfed	0	0.09	Private Land
Hunasavadi	Me // Venkateswara Hatcheries Limited -	2761	Manually	108/*/*	1.84	0.74	Teak, Silver, Hebbevu, Others	100	74	Surface	Rainfed	0	0.74	Private Land
Hunasavadi	H C Rajendra. S/O Late H AM Channabasappa	2762	Manually	109*/1	0.15	0.06	Teak, Silver, Hebbevu, Others	100	6	Surface	Rainfed	0	0.06	Private Land
Hunasavadi	Me // Venkateswara Hatcheries Limited -	2763	Manually	109*/2	4.72	1.89	Teak, Silver, Hebbevu, Others	100	189	Surface	Rainfed	0	1.89	Private Land
Hunasavadi	Rajeshwari - Co. H C Basavaraju	2764	Manually	109*/3	1.07	0.43	Teak, Silver, Hebbevu, Others	100	43	Surface	Rainfed	0	0.43	Private Land
Hunasavadi	H C Rajendra -	2765	Manually	110*/1	0.14	0.06	Teak, Silver, Hebbevu, Others	100	6	Surface	Rainfed	0	0.06	Private Land
Hunasavadi	Me // Venkateswara Hatcheries Limited -	2766	Manually	110*/2	1.62	0.65	Teak, Silver, Hebbevu, Others	100	65	Surface	Rainfed	0	0.65	Private Land
Hunasavadi	Rajeshwari Co H C Basavaraju	2767	Manually	110*/3	3.13	1.25	Teak, Silver, Hebbevu, Others	100	125	Surface	Rainfed	0	1.25	Private Land
Hunasavadi	H C Viswanatha - S/O H M Channabasappa	2768	Manually	114*/1	0.08	0.03	Teak, Silver, Hebbevu, Others	100	3	Surface	Rainfed	0	0.03	Private Land
Hunasavadi	Me // Venkateswara Hatcheries Limited -	2769	Manually	115*/2	3.72	1.49	Teak, Silver, Hebbevu, Others	100	149	Surface	Rainfed	0	1.49	Private Land
Hunasavadi	H C Rajendra. S/O Late H AM Channabasappa	2770	Manually	116*/1	0.84	0.34	Teak, Silver, Hebbevu, Others	100	34	Surface	Rainfed	0	0.34	Private Land
Hunasavadi	atmika Rajendra George. S/O H C Rajendra	2771	Manually	116*/2	5.02	2.01	Teak, Silver, Hebbevu, Others	100	201	Surface	Rainfed	0	2.01	Private Land
Hunasavadi	Me // Venkateswara Hatcheries Limited -	2772	Manually	117*/1	1.11	0.44	Teak, Silver, Hebbevu, Others	100	44	Surface	Rainfed	0	0.44	Private Land
Hunasavadi	H C Rajendra. S/O Late H AM Channabasappa	2773	Manually	117*/2	0.20	0.08	Teak, Silver, Hebbevu, Others	100	8	Surface	Rainfed	0	0.08	Private Land
Hunasavadi	atmika Rajendra George. S/O H C Rajendra	2774	Manually	117*/3	2.63	1.05	Teak, Silver, Hebbevu, Others	100	105	Surface	Rainfed	0	1.05	Private Land
Hunasavadi	H C Rajendra. S/O Late H AM Channabasappa	2775	Manually	119/*/*	2.97	1.19	Teak, Silver, Hebbevu, Others	100	119	Surface	Rainfed	0	1.19	Private Land
Hunasavadi	Usha Rajendra. S/O H C Rajendra	2776	Manually	120/*/*	2.92	1.17	Teak, Silver, Hebbevu, Others	100	117	Surface	Rainfed	0	1.17	Private Land
Hunasavadi	May Venkateswara Pacheries Limited -	2777	Manually	121*/1	0.03	0.01	Teak, Silver, Hebbevu, Others	100	1	Surface	Rainfed	0	0.01	Private Land
Hunasavadi	Suchit Raj - S/O H C Basavaraju	2778	Manually	121*/2A	1.78	0.71	Teak, Silver, Hebbevu, Others	100	71	Surface	Rainfed	0	0.71	Private Land
Hunasavadi	H D Rajendra - S/O Late Voddaveerappa	2779	Manually	121*/3	0.23	0.09	Teak, Silver, Hebbevu, Others	100	9	Surface	Rainfed	0	0.09	Private Land
Hunasavadi	Usha Rajendra. S/O H C Rajendra	2780	Manually	121*/4	1.27	0.51	Teak, Silver, Hebbevu, Others	100	51	Surface	Rainfed	0	0.51	Private Land
Hunasavadi	H B Sunita - S/O H C Basavaraju	2781	Manually	122*/1	3.39	1.36	Teak, Silver, Hebbevu, Others	100	136	Surface	Rainfed	0	1.36	Private Land
Hunasavadi	H D Rajendra - S/O Late Voddaveerappa	2782	Manually	122*/2	0.35	0.14	Teak, Silver, Hebbevu, Others	100	14	Surface	Rainfed	0	0.14	Private Land

Village Name	Farmer Name:	Farmer Code	Rate Type (Manually/Machinery)	Survey No:	Total Area (Ha.)	Proposed Area (Ha.)	Activity/Model/Plant/Crop Name :	Number of Plants Per Ha	No. of plants	Method of Irrigation (Drip/Ring/Surface)	Source of Irrigation (Canal/Rainfed/Well)	Area as per Type Of Land (Ha.)		Ownership of Land (Community Land/Private Land/Other Land)
												Waste Land	Cultivable	
Hunasavadi	May Venkateswara Pacheries Limited -	2783	Manually	124/*/1	0.24	0.10	Teak, Silver, Hebbevu, Others	100	10	Surface	Rainfed	0	0.10	Private Land
Hunasavadi	Suchit Raj S/O H C Basavaraju	2784	Manually	124/*/2A	0.93	0.37	Teak, Silver, Hebbevu, Others	100	37	Surface	Rainfed	0	0.37	Private Land
Hunasavadi	Me // Venkateswara Hatcheries Limited -	2785	Manually	125/*/*	3.59	1.44	Teak, Silver, Hebbevu, Others	100	144	Surface	Rainfed	0	1.44	Private Land
Hunasavadi	Me // Venkateswara Hatcheries Limited -	2786	Manually	126/*/*	1.61	0.64	Teak, Silver, Hebbevu, Others	100	64	Surface	Rainfed	0	0.64	Private Land
Hunasavadi	Me // Venkateswara Hatcheries Limited -	2787	Manually	127/*/1	3.67	1.47	Teak, Silver, Hebbevu, Others	100	147	Surface	Rainfed	0	1.47	Private Land
Hunasavadi	Me // Venkateswara Hatcheries Limited -	2788	Manually	127/*/2	3.02	1.21	Teak, Silver, Hebbevu, Others	100	121	Surface	Rainfed	0	1.21	Private Land
Hunasavadi	Me // Venkateswara Hatcheries Limited -	2789	Manually	128/*/1	0.97	0.39	Teak, Silver, Hebbevu, Others	100	39	Surface	Rainfed	0	0.39	Private Land
Hunasavadi	Me // Venkateswara Hatcheries Limited -	2790	Manually	128/*/2	0.92	0.37	Teak, Silver, Hebbevu, Others	100	37	Surface	Rainfed	0	0.37	Private Land
Hunasavadi	H C -Nandhisha	2791	Manually	128/*/2	0.15	0.06	Teak, Silver, Hebbevu, Others	100	6	Surface	Rainfed	0	0.06	Private Land
Hunasavadi	Me // Venkateswara Hatcheries Limited -	2792	Manually	129/*/*	4.61	1.84	Teak, Silver, Hebbevu, Others	100	184	Surface	Rainfed	0	1.84	Private Land
Hunasavadi	H C Nandisha - S/O H M Channabasappa	2793	Manually	129/*/*	0.39	0.16	Teak, Silver, Hebbevu, Others	100	16	Surface	Rainfed	0	0.16	Private Land
Hunasavadi	Me // Venkateswara Hatcheries Limited -	2794	Manually	130/*/*	1.41	0.56	Teak, Silver, Hebbevu, Others	100	56	Surface	Rainfed	0	0.56	Private Land
Hunasavadi	Me // Venkateswara Hatcheries Limited -	2795	Manually	131/*/*	1.67	0.67	Teak, Silver, Hebbevu, Others	100	67	Surface	Rainfed	0	0.67	Private Land
Hunasavadi	H C -Nandhisha	2796	Manually	131/*/*	0.24	0.10	Teak, Silver, Hebbevu, Others	100	10	Surface	Rainfed	0	0.10	Private Land
Hunasavadi	H C -Nandhisha	2797	Manually	133/*/*	1.08	0.43	Teak, Silver, Hebbevu, Others	100	43	Surface	Rainfed	0	0.43	Private Land
Hunasavadi	Me // Venkateswara Hatcheries Limited -	2798	Manually	134/*/1	1.60	0.64	Teak, Silver, Hebbevu, Others	100	64	Surface	Rainfed	0	0.64	Private Land
Hunasavadi	Me // Venkateswara Hatcheries Limited -	2799	Manually	134/*/2	0.74	0.30	Teak, Silver, Hebbevu, Others	100	30	Surface	Rainfed	0	0.30	Private Land
Hunasavadi	H C -Nandhisha	2800	Manually	134/*/2	1.04	0.42	Teak, Silver, Hebbevu, Others	100	42	Surface	Rainfed	0	0.42	Private Land
Hunasavadi	Savitramma W/O Late Mahadeva	2801	Manually	135/*/1	0.51	0.20	Teak, Silver, Hebbevu, Others	100	20	Surface	Rainfed	0	0.20	Private Land
Hunasavadi	Chaluvya - S/O Chaluwegowda	2802	Manually	135/*/2	0.63	0.25	Teak, Silver, Hebbevu, Others	100	25	Surface	Rainfed	0	0.25	Private Land
Hunasavadi	H T Rajegowda - S/O Late Thamegowda	2803	Manually	135/*/3	0.50	0.20	Teak, Silver, Hebbevu, Others	100	20	Surface	Rainfed	0	0.20	Private Land
Hunasavadi	Gopala - S/O Late Thamegowda	2804	Manually	135/*/4	0.51	0.20	Teak, Silver, Hebbevu, Others	100	20	Surface	Rainfed	0	0.20	Private Land
Hunasavadi	Gopala - S/O Late Thamegowda	2805	Manually	136/*/1	0.10	0.04	Teak, Silver, Hebbevu, Others	100	4	Surface	Rainfed	0	0.04	Private Land
Hunasavadi	Chaluvya - S/O Chaluwegowda	2806	Manually	136/*/2	0.15	0.06	Teak, Silver, Hebbevu, Others	100	6	Surface	Rainfed	0	0.06	Community Land
Hunasavadi	Savitramma W/O Late Mahadeva	2807	Manually	136/*/3	0.10	0.04	Teak, Silver, Hebbevu, Others	100	4	Surface	Rainfed	0	0.04	Community Land
Hunasavadi	H T Rajegowda - S/O Late Thamegowda	2808	Manually	136/*/4	0.11	0.04	Teak, Silver, Hebbevu, Others	100	4	Surface	Rainfed	0	0.04	Community Land
Hunasavadi	Savitramma W/O Late Mahadeva	2809	Manually	137/*/1	0.19	0.08	Teak, Silver, Hebbevu, Others	100	8	Surface	Rainfed	0	0.08	Community Land
Hunasavadi	Mahadevamma Co. G K Lakshmegowda	2810	Manually	137/*/2	0.68	0.27	Teak, Silver, Hebbevu, Others	100	27	Surface	Rainfed	0	0.27	Community Land
Hunasavadi	Savitramma W/O Late Mahadeva. -	2811	Manually	137/*/3	0.20	0.08	Teak, Silver, Hebbevu, Others	100	8	Surface	Rainfed	0	0.08	Community Land

Village Name	Farmer Name:	Farmer Code	Rate Type (Manually/Machinery)	Survey No:	Total Area (Ha.)	Proposed Area (Ha.)	Activity/Model/Plant/Crop Name :	Number of Plants Per Ha	No. of plants	Method of Irrigation (Drip/Ring/Surface)	Source of Irrigation (Canal/Rainfed/Well)	Area as per Type Of Land (Ha.)		Ownership of Land (Community Land/Private Land/Other Land)
												Waste Land	Cultivable	
Hunasavadi	HT Gopala S/O Late Thamegowda. -	2812	Manually	137/*/3	0.30	0.12	Teak, Silver, Hebbevu, Others	100	12	Surface	Rainfed	0	0.12	Community Land
Hunasavadi	HT Rajegowda S/O Late Thamegowda. -	2813	Manually	137/*/3	0.30	0.12	Teak, Silver, Hebbevu, Others	100	12	Surface	Rainfed	0	0.12	Private Land
Hunasavadi	Nagesh. S/O Sanjeevegowda	2814	Manually	138/*/1	0.30	0.12	Teak, Silver, Hebbevu, Others	100	12	Surface	Rainfed	0	0.12	Private Land
Hunasavadi	Nagesh. S/O Sanjeevegowda	2815	Manually	138/*/2	0.45	0.18	Teak, Silver, Hebbevu, Others	100	18	Surface	Rainfed	0	0.18	Private Land
Hunasavadi	Devaki Co. HT Rajegowda. -	2816	Manually	138/*/3	0.74	0.30	Teak, Silver, Hebbevu, Others	100	30	Surface	Rainfed	0	0.30	Private Land
Hunasavadi	S K Appajigouda S/O Late KhaLategowda	2817	Manually	138/*/4	0.73	0.29	Teak, Silver, Hebbevu, Others	100	29	Surface	Rainfed	0	0.29	Private Land
Hunasavadi	Swamigowda S/O Bogegowda	2818	Manually	138/*/5	0.73	0.29	Teak, Silver, Hebbevu, Others	100	29	Surface	Rainfed	0	0.29	Private Land
Hunasavadi	Lalithamma Co. H.A. Krishnappa. -	2819	Manually	139/*/1	0.46	0.18	Teak, Silver, Hebbevu, Others	100	18	Surface	Rainfed	0	0.18	Private Land
Hunasavadi	Kallamma - W/O H A Hombegowda	2820	Manually	139/*/2	0.40	0.16	Teak, Silver, Hebbevu, Others	100	16	Surface	Rainfed	0	0.16	Private Land
Hunasavadi	Lalithamma W/O H S Annaiah & Late Thammegowda	2821	Manually	139/*/3	0.47	0.19	Teak, Silver, Hebbevu, Others	100	19	Surface	Rainfed	0	0.19	Private Land
Hunasavadi	H S Prakash S/O Siddhalingappa	2822	Manually	139/*/4	0.39	0.16	Teak, Silver, Hebbevu, Others	100	16	Surface	Rainfed	0	0.16	Private Land
Hunasavadi	Kallamma - W/O H A Hombegowda	2823	Manually	139/*/5	0.37	0.15	Teak, Silver, Hebbevu, Others	100	15	Surface	Rainfed	0	0.15	Private Land
Hunasavadi	Lalithamma Co. H.A. Krishnappa. -	2824	Manually	139/*/6	0.42	0.17	Teak, Silver, Hebbevu, Others	100	17	Surface	Rainfed	0	0.17	Private Land
Hunasavadi	H S Prakash S/O Siddhalingappa	2825	Manually	139/*/7	0.08	0.03	Teak, Silver, Hebbevu, Others	100	3	Surface	Rainfed	0	0.03	Private Land
Hunasavadi	Kallamma - W/O H A Hombegowda	2826	Manually	139/*/8	0.06	0.02	Teak, Silver, Hebbevu, Others	100	2	Surface	Rainfed	0	0.02	Private Land
Hunasavadi	SAVITHRAMMA CO. LAHSRAMACHANDRA	2827	Manually	140/*/2	0.82	0.33	Teak, Silver, Hebbevu, Others	100	33	Surface	Rainfed	0	0.33	Private Land
Hunasavadi	P D Narasimhaya -	2828	Manually	141/*/*	0.82	0.33	Teak, Silver, Hebbevu, Others	100	33	Surface	Rainfed	0	0.33	Private Land
Hunasavadi	Srinivasa S/O Puttaswamigowda. -	2829	Manually	143/*/2	0.26	0.10	Teak, Silver, Hebbevu, Others	100	10	Surface	Rainfed	0	0.10	Private Land
Hunasavadi	Kamalamma - W/O Venkataschetti	2830	Manually	145/*/*	0.66	0.26	Teak, Silver, Hebbevu, Others	100	26	Surface	Rainfed	0	0.26	Private Land
Hunasavadi	Akkayamma W/O Late "Annegowda	2831	Manually	145/*/*	0.80	0.32	Teak, Silver, Hebbevu, Others	100	32	Surface	Rainfed	0	0.32	Private Land
Hunasavadi	Kamalamma - W/O Venkataschetti	2832	Manually	147/*/*	2.03	0.81	Teak, Silver, Hebbevu, Others	100	81	Surface	Rainfed	0	0.81	Private Land
Hunasavadi	Nanjashetti - S/O Kula Venkataschetti	2833	Manually	147/*/*	1.01	0.40	Teak, Silver, Hebbevu, Others	100	40	Surface	Rainfed	0	0.40	Private Land
Hunasavadi	Nagamma Co. B.V. Marishetti	2834	Manually	147/*/*	1.02	0.41	Teak, Silver, Hebbevu, Others	100	41	Surface	Rainfed	0	0.41	Private Land
Hunasavadi	COMMAN LAND	2835	Manually	148/*/*	0.40	0.16	Teak, Silver, Hebbevu, Others	100	16	Surface	Rainfed	0	0.16	Community Land
Hunasavadi	Thimamma -Nanjashetty	2836	Manually	148/*/*	0.30	0.12	Teak, Silver, Hebbevu, Others	100	12	Surface	Rainfed	0	0.12	Private Land
Hunasavadi	COMMAN LAND	2837	Manually	148/*/*	0.40	0.16	Teak, Silver, Hebbevu, Others	100	16	Surface	Rainfed	0	0.16	Community Land
Hunasavadi	Ramachari - S/O Honnagirichari	2838	Manually	148/*/*	1.00	0.40	Teak, Silver, Hebbevu, Others	100	40	Surface	Rainfed	0	0.40	Private Land
Hunasavadi	Parvathamma S/O Gopinayaka	2839	Manually	148/*/*	0.32	0.13	Teak, Silver, Hebbevu, Others	100	13	Surface	Rainfed	0	0.13	Private Land
Hunasavadi	Sannamma -Javaregowda	2840	Manually	148/*/*	2.00	0.80	Teak, Silver, Hebbevu, Others	100	80	Surface	Rainfed	0	0.80	Private Land

Village Name	Farmer Name:	Farmer Code	Rate Type (Manually/Machinery)	Survey No:	Total Area (Ha.)	Proposed Area (Ha.)	Activity/Model/Plant/Crop Name :	Number of Plants Per Ha	No. of plants	Method of Irrigation (Drip/Ring/Surface)	Source of Irrigation (Canal/Rainfed/Well)	Area as per Type Of Land (Ha.)		Ownership of Land (Community Land/Private Land/Other Land)
												Waste Land	Cultivable	
Hunasavadi	Thammanegowda-Bundegowda	2841	Manually	148/*/*	2.00	0.80	Teak, Silver, Hebbevu, Others	100	80	Surface	Rainfed	0	0.80	Private Land
Hunasavadi	Ravi S/O Ningegowda	2842	Manually	148/*/*	0.20	0.08	Teak, Silver, Hebbevu, Others	100	8	Surface	Rainfed	0	0.08	Private Land
Hunasavadi	Hanumantappa S/O Late Ningegowda	2843	Manually	148/*/*	0.20	0.08	Teak, Silver, Hebbevu, Others	100	8	Surface	Rainfed	0	0.08	Private Land
Hunasavadi	COMMAN LAND	2844	Manually	148/*/*	4.79	1.92	Teak, Silver, Hebbevu, Others	100	192	Surface	Rainfed	0	1.92	Community Land
Hunasavadi	Eramma -T Shivanna	2845	Manually	148/*/*	0.45	0.18	Teak, Silver, Hebbevu, Others	100	18	Surface	Rainfed	0	0.18	Private Land
Hunasavadi	Basavagowda S/O Urigowda	2846	Manually	148/*/*	0.60	0.24	Teak, Silver, Hebbevu, Others	100	24	Surface	Rainfed	0	0.24	Private Land
Hunasavadi	Siddegowda S/O Thammegowda	2847	Manually	148/*/*	0.40	0.16	Teak, Silver, Hebbevu, Others	100	16	Surface	Rainfed	0	0.16	Private Land
Hunasavadi	Sushilamma -Somachari	2848	Manually	148/*/*	0.34	0.14	Teak, Silver, Hebbevu, Others	100	14	Surface	Rainfed	0	0.14	Private Land
Hunasavadi	Thimmamma- Singrigowda	2849	Manually	148/*/*	2.00	0.80	Teak, Silver, Hebbevu, Others	100	80	Surface	Rainfed	0	0.80	Private Land
Hunasavadi	H T Sannegowda S/O Thimmegowda	2850	Manually	148/*/*	0.60	0.24	Teak, Silver, Hebbevu, Others	100	24	Surface	Rainfed	0	0.24	Private Land
Hunasavadi	Gayithri -Late KaLategowda	2851	Manually	148/*/*	0.34	0.14	Teak, Silver, Hebbevu, Others	100	14	Surface	Rainfed	0	0.14	Private Land
Hunasavadi	Ratnamma -Late Ramesha	2852	Manually	148/*/*	0.25	0.10	Teak, Silver, Hebbevu, Others	100	10	Surface	Rainfed	0	0.10	Private Land
Hunasavadi	Lakshmamma-Mallanayaka	2853	Manually	148/*/*	0.28	0.11	Teak, Silver, Hebbevu, Others	100	11	Surface	Rainfed	0	0.11	Private Land
Hunasavadi	Earachari S/O Nanjappachari	2854	Manually	148/*/*	0.34	0.14	Teak, Silver, Hebbevu, Others	100	14	Surface	Rainfed	0	0.14	Private Land
Hunasavadi	Chandramma- MeLategowda	2855	Manually	148/*/*	0.32	0.13	Teak, Silver, Hebbevu, Others	100	13	Surface	Rainfed	0	0.13	Private Land
Hunasavadi	Tammayyacar S/O channamallacar	2856	Manually	148/*/*	0.34	0.14	Teak, Silver, Hebbevu, Others	100	14	Surface	Rainfed	0	0.14	Private Land
Hunasavadi	DoddamalLatesa S/O goravasetti	2857	Manually	148/*/*	0.35	0.14	Teak, Silver, Hebbevu, Others	100	14	Surface	Rainfed	0	0.14	Private Land
Hunasavadi	Parvathamma W/O MalLatesh	2858	Manually	148/*/*	0.35	0.14	Teak, Silver, Hebbevu, Others	100	14	Surface	Rainfed	0	0.14	Private Land
Hunasavadi	javamma Late basavanayaka	2859	Manually	148/*/*	1.00	0.40	Teak, Silver, Hebbevu, Others	100	40	Surface	Rainfed	0	0.40	Private Land
Hunasavadi	Manjula Late W/O Mahadev	2860	Manually	148/*/*	1.31	0.52	Teak, Silver, Hebbevu, Others	100	52	Surface	Rainfed	0	0.52	Private Land
Hunasavadi	Premamma W/O Basavaraju	2861	Manually	148/*/*	0.45	0.18	Teak, Silver, Hebbevu, Others	100	18	Surface	Rainfed	0	0.18	Private Land
Hunasavadi	KaLategowda -Puttegowda	2862	Manually	148/*/*	0.38	0.15	Teak, Silver, Hebbevu, Others	100	15	Surface	Rainfed	0	0.15	Private Land
Hunasavadi	Nagamma W/O H-P Nagaraju	2863	Manually	148/*/*	0.60	0.24	Teak, Silver, Hebbevu, Others	100	24	Surface	Rainfed	0	0.24	Private Land
Hunasavadi	Ramegowda -Sannegowda	2864	Manually	148/*/*	0.38	0.15	Teak, Silver, Hebbevu, Others	100	15	Surface	Rainfed	0	0.15	Private Land
Hunasavadi	Ka Late ya S/O sannajavarayya	2865	Manually	148/*/*	0.35	0.14	Teak, Silver, Hebbevu, Others	100	14	Surface	Rainfed	0	0.14	Private Land
Hunasavadi	Puttaswamy S/O mariyayya	2866	Manually	148/*/*	0.35	0.14	Teak, Silver, Hebbevu, Others	100	14	Surface	Rainfed	0	0.14	Private Land
Hunasavadi	Nagamma W/O mariseti B.V.	2867	Manually	148/*/*	0.30	0.12	Teak, Silver, Hebbevu, Others	100	12	Surface	Rainfed	0	0.12	Private Land
Hunasavadi	Swamysetty -purushashetty	2868	Manually	148/*/*	0.48	0.19	Teak, Silver, Hebbevu, Others	100	19	Surface	Rainfed	0	0.19	Private Land
Hunasavadi	kamamma Late timmegowda	2869	Manually	148/*/*	0.36	0.14	Teak, Silver, Hebbevu, Others	100	14	Surface	Rainfed	0	0.14	Private Land

Village Name	Farmer Name:	Farmer Code	Rate Type (Manually/Machinery)	Survey No:	Total Area (Ha.)	Proposed Area (Ha.)	Activity/Model/Plant/ Crop Name :	Number of Plants Per Ha	No. of plants	Method of Irrigation (Drip/Ring/Surface)	Source of Irrigation (Canal/Rainfed/Well)	Area as per Type Of Land (Ha.)		Ownership of Land (Community Land/Private Land/Other Land)
												Waste Land	Cultivable	
Hunasavadi	Narasegowda S/O kuntegowda	2870	Manually	148/*/*	0.34	0.14	Teak, Silver, Hebbevu, Others	100	14	Surface	Rainfed	0	0.14	Private Land
Hunasavadi	Chandregowda S/O Thammegowda	2871	Manually	148/*/*	0.30	0.12	Teak, Silver, Hebbevu, Others	100	12	Surface	Rainfed	0	0.12	Private Land
Hunasavadi	Thammegowda-Gowdegowda	2872	Manually	148/*/*	2.00	0.80	Teak, Silver, Hebbevu, Others	100	80	Surface	Rainfed	0	0.80	Private Land
Hunasavadi	H-B Mahadev S/O boregowda	2873	Manually	148/*/*	0.38	0.15	Teak, Silver, Hebbevu, Others	100	15	Surface	Rainfed	0	0.15	Private Land
Hunasavadi	Puttamma W/O tammegowda	2874	Manually	148/*/*	0.42	0.17	Teak, Silver, Hebbevu, Others	100	17	Surface	Rainfed	0	0.17	Private Land
Hunasavadi	Devamma - W/O tammannegowda	2875	Manually	148/*/*	2.00	0.80	Teak, Silver, Hebbevu, Others	100	80	Surface	Rainfed	0	0.80	Private Land
Hunasavadi	H K Channayya S/O kuntayya	2876	Manually	148/*/*	1.00	0.40	Teak, Silver, Hebbevu, Others	100	40	Surface	Rainfed	0	0.40	Private Land
Hunasavadi	Borayya S/O ka Late ya	2877	Manually	148/*/*	1.00	0.40	Teak, Silver, Hebbevu, Others	100	40	Surface	Rainfed	0	0.40	Private Land
Hunasavadi	Rangaswamy S/O annegowda	2878	Manually	148/*/*	0.37	0.15	Teak, Silver, Hebbevu, Others	100	15	Surface	Rainfed	0	0.15	Private Land
Hunasavadi	Nanjasetti - S/O kullavenkatesetti	2879	Manually	148/*/*	0.00	0.00	Teak, Silver, Hebbevu, Others	100	0	Surface	Rainfed	0	0.00	Private Land
Hunasavadi	Nanjegowda - S/O tammannegowda	2880	Manually	148/*/*	1.20	0.48	Teak, Silver, Hebbevu, Others	100	48	Surface	Rainfed	0	0.48	Private Land
Hunasavadi	H P Nagaraju - S/O puttaswamigowda	2881	Manually	148/*/*	1.36	0.54	Teak, Silver, Hebbevu, Others	100	54	Surface	Rainfed	0	0.54	Private Land
Hunasavadi	Sannatammegowda S/O Kempegowda	2882	Manually	148/*/*	0.37	0.15	Teak, Silver, Hebbevu, Others	100	15	Surface	Rainfed	0	0.15	Private Land
Hunasavadi	Parvathamma W/O karigowda	2883	Manually	148/*/*	0.37	0.15	Teak, Silver, Hebbevu, Others	100	15	Surface	Rainfed	0	0.15	Private Land
Hunasavadi	Mahadevasetti S/O basavasetti	2884	Manually	148/*/*	0.30	0.12	Teak, Silver, Hebbevu, Others	100	12	Surface	Rainfed	0	0.12	Private Land
Hunasavadi	P E Manjula W/O Chandregowda	2885	Manually	148/*/*	0.37	0.15	Teak, Silver, Hebbevu, Others	100	15	Surface	Rainfed	0	0.15	Private Land
Hunasavadi	Urigowda - S/O doddegowda	2886	Manually	148/*/*	1.60	0.64	Teak, Silver, Hebbevu, Others	100	64	Surface	Rainfed	0	0.64	Private Land
Hunasavadi	Jayamma W/O Dasayya	2887	Manually	148/*/*	0.34	0.14	Teak, Silver, Hebbevu, Others	100	14	Surface	Rainfed	0	0.14	Private Land
Hunasavadi	Lakshmamma alias puttalaksmi Late W/O narasegowda	2888	Manually	148/*/*	0.38	0.15	Teak, Silver, Hebbevu, Others	100	15	Surface	Rainfed	0	0.15	Private Land
Hunasavadi	Vedavati K.R. W/O H.S.Lokesh	2889	Manually	149/*/1	0.40	0.16	Teak, Silver, Hebbevu, Others	100	16	Surface	Rainfed	0	0.16	Private Land
Hunasavadi	K R vedavati W/O H S Loksha	2890	Manually	149/*/2	0.04	0.02	Teak, Silver, Hebbevu, Others	100	2	Surface	Rainfed	0	0.02	Private Land
Hunasavadi	Manjunath S bin. -Surendra	2891	Manually	149/*/3	0.38	0.15	Teak, Silver, Hebbevu, Others	100	15	Surface	Rainfed	0	0.15	Private Land
Hunasavadi	H S Ramachandra - S/O siddalingegowda	2892	Manually	149/*/4	0.01	0.00	Teak, Silver, Hebbevu, Others	100	0	Surface	Rainfed	0	0.00	Private Land
Hunasavadi	Parvathamma W/O ratnakumara	2893	Manually	149/*/5	0.43	0.17	Teak, Silver, Hebbevu, Others	100	17	Surface	Rainfed	0	0.17	Private Land
Hunasavadi	Parvathamma W/O ratnakumara	2894	Manually	149/*/6	0.40	0.16	Teak, Silver, Hebbevu, Others	100	16	Surface	Rainfed	0	0.16	Private Land
Hunasavadi	Tammayya - S/O Javare Gowda	2895	Manually	150/*/1	1.00	0.40	Teak, Silver, Hebbevu, Others	100	40	Surface	Rainfed	0	0.40	Private Land
Hunasavadi	Ningajamma - kills annegowda	2896	Manually	150/*/1	1.00	0.40	Teak, Silver, Hebbevu, Others	100	40	Surface	Rainfed	0	0.40	Private Land
Hunasavadi	Chetan Kumar, Nagara H A	2897	Manually	150/*/2	2.08	0.83	Teak, Silver, Hebbevu, Others	100	83	Surface	Rainfed	0	0.83	Private Land
Hunasavadi	H A Shivanna S/O Late "annegowda	2898	Manually	151/*/*	1.20	0.48	Teak, Silver, Hebbevu, Others	100	48	Surface	Rainfed	0	0.48	Private Land

Village Name	Farmer Name:	Farmer Code	Rate Type (Manually/Machinery)	Survey No:	Total Area (Ha.)	Proposed Area (Ha.)	Activity/Model/Plant/Crop Name :	Number of Plants Per Ha	No. of plants	Method of Irrigation (Drip/Ring/Surface)	Source of Irrigation (Canal/Rainfed/Well)	Area as per Type Of Land (Ha.)		Ownership of Land (Community Land/Private Land/Other Land)
												Waste Land	Cultivable	
Hunasavadi	Chetan Kumar, Nagaraj, H A	2899	Manually	151/*/*	1.57	0.63	Teak, Silver, Hebbevu, Others	100	63	Surface	Rainfed	0	0.63	Private Land
Hunasavadi	H A Shivanna - S/O annegowda	2900	Manually	151/*/*	2.40	0.96	Teak, Silver, Hebbevu, Others	100	96	Surface	Rainfed	0	0.96	Private Land
Hunasavadi	Nandisa. S/O Nataraja	2901	Manually	152/*/1	0.26	0.10	Teak, Silver, Hebbevu, Others	100	10	Surface	Rainfed	0	0.10	Private Land
Hunasavadi	Shivanna S/O kaLategowda	2902	Manually	152/*/2	0.97	0.39	Teak, Silver, Hebbevu, Others	100	39	Surface	Rainfed	0	0.39	Private Land
Hunasavadi	Krishna S/O LatekaLategowda	2903	Manually	152/*/2	0.97	0.39	Teak, Silver, Hebbevu, Others	100	39	Surface	Rainfed	0	0.39	Private Land
Hunasavadi	Savitramma-H S Ramachandra	2904	Manually	152/*/2	0.56	0.22	Teak, Silver, Hebbevu, Others	100	22	Surface	Rainfed	0	0.22	Private Land
Hunasavadi	Savitramma-H S Ramachandra	2905	Manually	152/*/2	0.40	0.16	Teak, Silver, Hebbevu, Others	100	16	Surface	Rainfed	0	0.16	Private Land
Hunasavadi	K R vedavati W/O H S Loksha	2906	Manually	152/*/3	0.97	0.39	Teak, Silver, Hebbevu, Others	100	39	Surface	Rainfed	0	0.39	Private Land
Hunasavadi	H-P Mahadev S/O puttasvamigowda. -	2907	Manually	152/*/4	0.09	0.04	Teak, Silver, Hebbevu, Others	100	4	Surface	Rainfed	0	0.04	Private Land
Hunasavadi	H S Prakash S/O siddalingappa	2908	Manually	153/*/1	0.69	0.28	Teak, Silver, Hebbevu, Others	100	28	Surface	Rainfed	0	0.28	Private Land
Hunasavadi	Svamigowda S/O sannegowda	2909	Manually	153/*/2	1.20	0.48	Teak, Silver, Hebbevu, Others	100	48	Surface	Rainfed	0	0.48	Private Land
Hunasavadi	Saraswati W/O timmegowda	2910	Manually	153/*/3	0.60	0.24	Teak, Silver, Hebbevu, Others	100	24	Surface	Rainfed	0	0.24	Private Land
Hunasavadi	H A Krishnappa S/O Annayya	2911	Manually	153/*/4	0.78	0.31	Teak, Silver, Hebbevu, Others	100	31	Surface	Rainfed	0	0.31	Private Land
Hunasavadi	Lalitamma. - W/O. HS. Annayya Tammegowda	2912	Manually	153/*/5	0.69	0.28	Teak, Silver, Hebbevu, Others	100	28	Surface	Rainfed	0	0.28	Private Land
Hunasavadi	Kalamma - hombegowda H A	2913	Manually	153/*/6	0.74	0.30	Teak, Silver, Hebbevu, Others	100	30	Surface	Rainfed	0	0.30	Private Land
Hunasavadi	Akkayamma W/O annegowda	2914	Manually	154/*/1	0.39	0.16	Teak, Silver, Hebbevu, Others	100	16	Surface	Rainfed	0	0.16	Private Land
Hunasavadi	Kalamma - hombegowda H A	2915	Manually	154/*/1	0.43	0.17	Teak, Silver, Hebbevu, Others	100	17	Surface	Rainfed	0	0.17	Private Land
Hunasavadi	Annegowda - S/O boregowda	2916	Manually	154/*/1	0.04	0.02	Teak, Silver, Hebbevu, Others	100	2	Surface	Rainfed	0	0.02	Private Land
Hunasavadi	H A Krishna - S/O annegowda	2917	Manually	154/*/1	0.43	0.17	Teak, Silver, Hebbevu, Others	100	17	Surface	Rainfed	0	0.17	Private Land
Hunasavadi	Sarojamma- marigowda	2918	Manually	154/*/2	0.51	0.20	Teak, Silver, Hebbevu, Others	100	20	Surface	Rainfed	0	0.20	Private Land
Hunasavadi	H.A. Javare Gowda S/O annegowda	2919	Manually	154/*/3	0.46	0.18	Teak, Silver, Hebbevu, Others	100	18	Surface	Rainfed	0	0.18	Private Land
Hunasavadi	A Javare Gowda H annegowda hunasavadi bin. -	2920	Manually	154/*/4	0.05	0.02	Teak, Silver, Hebbevu, Others	100	2	Surface	Rainfed	0	0.02	Private Land
Hunasavadi	C M Lavakumar Late C A Muttappa	2921	Manually	155/*/1	0.60	0.24	Teak, Silver, Hebbevu, Others	100	24	Surface	Rainfed	0	0.24	Private Land
Hunasavadi	H.A. Krishnappa S/O annegowda	2922	Manually	155/*/2	0.74	0.30	Teak, Silver, Hebbevu, Others	100	30	Surface	Rainfed	0	0.30	Private Land
Hunasavadi	Kamalamma Late Govindegowda	2923	Manually	155/*/3	0.25	0.10	Teak, Silver, Hebbevu, Others	100	10	Surface	Rainfed	0	0.10	Private Land
Hunasavadi	Kamalamma Late Govindegowda	2924	Manually	155/*/3	0.26	0.10	Teak, Silver, Hebbevu, Others	100	10	Surface	Rainfed	0	0.10	Private Land
Hunasavadi	Kempe Gowda S/O sannegowda	2925	Manually	155/*/4	0.26	0.10	Teak, Silver, Hebbevu, Others	100	10	Surface	Rainfed	0	0.10	Private Land
Hunasavadi	Chetan Kumar, S/O Nagaraj, H A	2926	Manually	155/*/5	0.31	0.12	Teak, Silver, Hebbevu, Others	100	12	Surface	Rainfed	0	0.12	Private Land
Hunasavadi	H.A. Krishnappa S/O annegowda	2927	Manually	155/*/6	0.17	0.07	Teak, Silver, Hebbevu, Others	100	7	Surface	Rainfed	0	0.07	Private Land



Village Name	Farmer Name:	Farmer Code	Rate Type (Manually/Machinery)	Survey No:	Total Area (Ha.)	Proposed Area (Ha.)	Activity/Model/Plant/ Crop Name :	Number of Plants Per Ha	No. of plants	Method of Irrigation (Drip/Ring/Surface)	Source of Irrigation (Canal/Rainfed/Well)	Area as per Type Of Land (Ha.)		Ownership of Land (Community Land/Private Land/Other Land)
												Waste Land	Cultivable	
Hunasavadi	Kalamma W/O Late hombegowda	2928	Manually	155/*/7	0.14	0.06	Teak, Silver, Hebbevu, Others	100	6	Surface	Rainfed	0	0.06	Private Land
Hunasavadi	Kalamma W/O Late hombegowda	2929	Manually	156/*/1	0.77	0.31	Teak, Silver, Hebbevu, Others	100	31	Surface	Rainfed	0	0.31	Private Land
Hunasavadi	KempeGowda S/O sannegowda	2930	Manually	156/*/2	0.13	0.05	Teak, Silver, Hebbevu, Others	100	5	Surface	Rainfed	0	0.05	Private Land
Hunasavadi	kalamamma Late govindegowda	2931	Manually	156/*/3	0.13	0.05	Teak, Silver, Hebbevu, Others	100	5	Surface	Rainfed	0	0.05	Private Land
Hunasavadi	kalamamma -Govindegowda	2932	Manually	156/*/4	0.14	0.06	Teak, Silver, Hebbevu, Others	100	6	Surface	Rainfed	0	0.06	Private Land
Hunasavadi	Gowramma W/O syamegowda	2933	Manually	156/*/5	1.18	0.47	Teak, Silver, Hebbevu, Others	100	47	Surface	Rainfed	0	0.47	Private Land
Hunasavadi	Kalamamma S/O Late sannakarigowda	2934	Manually	156/*/6	0.97	0.39	Teak, Silver, Hebbevu, Others	100	39	Surface	Rainfed	0	0.39	Private Land
Hunasavadi	Svadina refuge in the land for the project -	2935	Manually	158/*/1	0.48	0.19	Teak, Silver, Hebbevu, Others	100	19	Surface	Rainfed	0	0.19	Private Land
Hunasavadi	Radha - W/O Kantharaja	2936	Manually	158/*/2	0.12	0.05	Teak, Silver, Hebbevu, Others	100	5	Surface	Rainfed	0	0.05	Private Land
Hunasavadi	Rani W/O H A Puttaswamy	2937	Manually	158/*/3	0.80	0.32	Teak, Silver, Hebbevu, Others	100	32	Surface	Rainfed	0	0.32	Private Land
Hunasavadi	H A Puttaswamy S/O annegowda	2938	Manually	158/*/4	0.60	0.24	Teak, Silver, Hebbevu, Others	100	24	Surface	Rainfed	0	0.24	Private Land
Hunasavadi	Sarojamma W/O marigowda	2939	Manually	158/*/5	0.87	0.35	Teak, Silver, Hebbevu, Others	100	35	Surface	Rainfed	0	0.35	Private Land
Hunasavadi	Queen of the innovative C-M-W/O new alias	2940	Manually	158/*/6	0.86	0.34	Teak, Silver, Hebbevu, Others	100	34	Surface	Rainfed	0	0.34	Private Land
Hunasavadi	H-P Raani. W/O H R Subramanya	2941	Manually	158/*/7	1.28	0.51	Teak, Silver, Hebbevu, Others	100	51	Surface	Rainfed	0	0.51	Private Land
Hunasavadi	H-P Raani. W/O H R Subramanya	2942	Manually	158/*/8	0.32	0.13	Teak, Silver, Hebbevu, Others	100	13	Surface	Rainfed	0	0.13	Private Land
Hunasavadi	Tayamma - kills kengappa	2943	Manually	159/*/1	0.97	0.39	Teak, Silver, Hebbevu, Others	100	39	Surface	Rainfed	0	0.39	Private Land
Hunasavadi	Lokesh H.N. S/O nanjegowda	2944	Manually	159/*/3	0.68	0.27	Teak, Silver, Hebbevu, Others	100	27	Surface	Rainfed	0	0.27	Private Land
Hunasavadi	Shoba W/O Nataraja	2945	Manually	160/*/1	0.13	0.05	Teak, Silver, Hebbevu, Others	100	5	Surface	Rainfed	0	0.05	Private Land
Hunasavadi	Shoba W/O Nataraja	2946	Manually	160/*/10	0.01	0.00	Teak, Silver, Hebbevu, Others	100	0	Surface	Rainfed	0	0.00	Private Land
Hunasavadi	Kempegowda - S/O ramegowda	2947	Manually	160/*/11	0.09	0.04	Teak, Silver, Hebbevu, Others	100	4	Surface	Rainfed	0	0.04	Private Land
Hunasavadi	Shoba. Late W/O Nataraja	2948	Manually	160/*/12	0.01	0.00	Teak, Silver, Hebbevu, Others	100	0	Surface	Rainfed	0	0.00	Private Land
Hunasavadi	Manjula W/O Prakasha. -	2949	Manually	160/*/13	0.18	0.07	Teak, Silver, Hebbevu, Others	100	7	Surface	Rainfed	0	0.07	Private Land
Hunasavadi	Bojegowda - S/O ranganna	2950	Manually	160/*/14	0.60	0.24	Teak, Silver, Hebbevu, Others	100	24	Surface	Rainfed	0	0.24	Private Land
Hunasavadi	Chandregowda S/O Late sannegowda hunasavadi. -	2951	Manually	160/*/15	0.40	0.16	Teak, Silver, Hebbevu, Others	100	16	Surface	Rainfed	0	0.16	Private Land
Hunasavadi	Manju L S/O Lakshmegowda	2952	Manually	160/*/16	0.15	0.06	Teak, Silver, Hebbevu, Others	100	6	Surface	Rainfed	0	0.06	Private Land
Hunasavadi	Kempegowda - S/O sannegowda	2953	Manually	160/*/17	0.21	0.08	Teak, Silver, Hebbevu, Others	100	8	Surface	Rainfed	0	0.08	Private Land
Hunasavadi	Kempegowda - S/O sannegowda	2954	Manually	160/*/18	0.40	0.16	Teak, Silver, Hebbevu, Others	100	16	Surface	Rainfed	0	0.16	Private Land
Hunasavadi	Swamigowda S/O bojegowda	2955	Manually	160/*/19	0.10	0.04	Teak, Silver, Hebbevu, Others	100	4	Surface	Rainfed	0	0.04	Private Land
Hunasavadi	Govindegowda S/O Ramegowda	2956	Manually	160/*/2	0.11	0.04	Teak, Silver, Hebbevu, Others	100	4	Surface	Rainfed	0	0.04	Private Land

Village Name	Farmer Name:	Farmer Code	Rate Type (Manually/Machinery)	Survey No:	Total Area (Ha.)	Proposed Area (Ha.)	Activity/Model/Plant/Crop Name :	Number of Plants Per Ha	No. of plants	Method of Irrigation (Drip/Ring/Surface)	Source of Irrigation (Canal/Rainfed/Well)	Area as per Type Of Land (Ha.)		Ownership of Land (Community Land/Private Land/Other Land)
												Waste Land	Cultivable	
Hunasavadi	Shoba.- Nataraja	2957	Manually	160/*/20	0.14	0.06	Teak, Silver, Hebbevu, Others	100	6	Surface	Rainfed	0	0.06	Private Land
Hunasavadi	Shoba.- Nataraja	2958	Manually	160/*/21	0.08	0.03	Teak, Silver, Hebbevu, Others	100	3	Surface	Rainfed	0	0.03	Private Land
Hunasavadi	maniyamma Late Devaraju	2959	Manually	160/*/22	0.11	0.04	Teak, Silver, Hebbevu, Others	100	4	Surface	Rainfed	0	0.04	Private Land
Hunasavadi	H-P Mahadev S/O puttasvamigowda	2960	Manually	160/*/23	0.15	0.06	Teak, Silver, Hebbevu, Others	100	6	Surface	Rainfed	0	0.06	Private Land
Hunasavadi	Shivanna S/O bojogowda	2961	Manually	160/*/24	0.46	0.18	Teak, Silver, Hebbevu, Others	100	18	Surface	Rainfed	0	0.18	Private Land
Hunasavadi	Shoba.- Nataraja	2962	Manually	160/*/3	0.23	0.09	Teak, Silver, Hebbevu, Others	100	9	Surface	Rainfed	0	0.09	Private Land
Hunasavadi	Svamigowda S/O bojogowda	2963	Manually	160/*/4	0.46	0.18	Teak, Silver, Hebbevu, Others	100	18	Surface	Rainfed	0	0.18	Private Land
Hunasavadi	Jayamma Late Javare Gowda	2964	Manually	160/*/5	0.40	0.16	Teak, Silver, Hebbevu, Others	100	16	Surface	Rainfed	0	0.16	Private Land
Hunasavadi	Laksmegowda S/O Lakshmegowda	2965	Manually	160/*/6	0.95	0.38	Teak, Silver, Hebbevu, Others	100	38	Surface	Rainfed	0	0.38	Private Land
Hunasavadi	Svamigowda S/O bojogowda	2966	Manually	160/*/7	0.14	0.06	Teak, Silver, Hebbevu, Others	100	6	Surface	Rainfed	0	0.06	Private Land
Hunasavadi	maniyamma Late Devaraju	2967	Manually	160/*/8	0.04	0.02	Teak, Silver, Hebbevu, Others	100	2	Surface	Rainfed	0	0.02	Private Land
Hunasavadi	Jayamma W/O Late Javare Gowda	2968	Manually	160/*/9	0.09	0.04	Teak, Silver, Hebbevu, Others	100	4	Surface	Rainfed	0	0.04	Private Land
Hunasavadi	Govindegowda - S/O ramegowda	2969	Manually	161/*/1	0.27	0.11	Teak, Silver, Hebbevu, Others	100	11	Surface	Rainfed	0	0.11	Private Land
Hunasavadi	Govindegowda - S/O ramegowda	2970	Manually	161/*/2	0.35	0.14	Teak, Silver, Hebbevu, Others	100	14	Surface	Rainfed	0	0.14	Private Land
Hunasavadi	maniyamma Late Devaraju	2971	Manually	161/*/3	0.30	0.12	Teak, Silver, Hebbevu, Others	100	12	Surface	Rainfed	0	0.12	Private Land
Hunasavadi	Svamigowda S/O bojogowda	2972	Manually	161/*/4	0.20	0.08	Teak, Silver, Hebbevu, Others	100	8	Surface	Rainfed	0	0.08	Private Land
Hunasavadi	H-P Mahadev S/O puttasvamigowda	2973	Manually	161/*/5	0.30	0.12	Teak, Silver, Hebbevu, Others	100	12	Surface	Rainfed	0	0.12	Private Land
Hunasavadi	Shivanna S/O bojogowda	2974	Manually	161/*/6	0.20	0.08	Teak, Silver, Hebbevu, Others	100	8	Surface	Rainfed	0	0.08	Private Land
Hunasavadi	Kempegowda- S/O ramegowda	2975	Manually	162/*/1	0.21	0.08	Teak, Silver, Hebbevu, Others	100	8	Surface	Rainfed	0	0.08	Private Land
Hunasavadi	Indra W/O Mahesh	2976	Manually	162/*/2	0.32	0.13	Teak, Silver, Hebbevu, Others	100	13	Surface	Rainfed	0	0.13	Private Land
Hunasavadi	Tammegowda- S/O girigowda	2977	Manually	162/*/2C	0.47	0.19	Teak, Silver, Hebbevu, Others	100	19	Surface	Rainfed	0	0.19	Private Land
Hunasavadi	Prakasha- Manjula	2978	Manually	162/*/3	0.63	0.25	Teak, Silver, Hebbevu, Others	100	25	Surface	Rainfed	0	0.25	Private Land
Hunasavadi	Chandregowda S/O Late samegowda, hunasavadi. -	2979	Manually	162/*/4	0.33	0.13	Teak, Silver, Hebbevu, Others	100	13	Surface	Rainfed	0	0.13	Private Land
Hunasavadi	Kempegowda- S/O samegowda	2980	Manually	162/*/5	0.10	0.04	Teak, Silver, Hebbevu, Others	100	4	Surface	Rainfed	0	0.04	Private Land
Hunasavadi	Rajachari bin. Late . Kempachari. -	2981	Manually	163/*/1	0.46	0.18	Teak, Silver, Hebbevu, Others	100	18	Surface	Rainfed	0	0.18	Private Land
Hunasavadi	girijamma Late kalachari	2982	Manually	163/*/2	0.67	0.27	Teak, Silver, Hebbevu, Others	100	27	Surface	Rainfed	0	0.27	Private Land
Hunasavadi	puttagauramma Late appajachar	2983	Manually	163/*/3	0.67	0.27	Teak, Silver, Hebbevu, Others	100	27	Surface	Rainfed	0	0.27	Private Land
Hunasavadi	Avvayamma Late Veerabhadrachar	2984	Manually	163/*/4	0.67	0.27	Teak, Silver, Hebbevu, Others	100	27	Surface	Rainfed	0	0.27	Private Land
Hunasavadi	jainaba W/O. Hanifa-	2985	Manually	163/*/5	0.21	0.08	Teak, Silver, Hebbevu, Others	100	8	Surface	Rainfed	0	0.08	Private Land

Village Name	Farmer Name:	Farmer Code	Rate Type (Manually/Machinery)	Survey No:	Total Area (Ha.)	Proposed Area (Ha.)	Activity/Model/Plant/Crop Name :	Number of Plants Per Ha	No. of plants	Method of Irrigation (Drip/Ring/Surface)	Source of Irrigation (Canal/Rainfed/Well)	Area as per Type Of Land (Ha.)		Ownership of Land (Community Land/Private Land/Other Land)
												Waste Land	Cultivable	
Hunasavadi	narasegowda bin. Karigowda	2986	Manually	164/*/*	0.80	0.32	Teak, Silver, Hebbevu, Others	100	32	Surface	Rainfed	0	0.32	Private Land
Hunasavadi	Jayamma - W/O Late javarappa	2987	Manually	164/*/*	0.62	0.25	Teak, Silver, Hebbevu, Others	100	25	Surface	Rainfed	0	0.25	Private Land
Hunasavadi	Timmanayka - S/O venkatanayka	2988	Manually	164/*/*	0.80	0.32	Teak, Silver, Hebbevu, Others	100	32	Surface	Rainfed	0	0.32	Private Land
Hunasavadi	G K Lakshmegowda - S/O KaLategowda	2989	Manually	42/*/6	0.40	0.16	Teak, Silver, Hebbevu, Others	100	16	Surface	Rainfed	0	0.16	Private Land
Hunasavadi	Putnamma - Co CheLategowda	2990	Manually	44/*/3	0.62	0.25	Teak, Silver, Hebbevu, Others	100	25	Surface	Rainfed	0	0.25	Private Land
Hunasavadi	SHARAMAMMA CO. HM PUTTARAJEGOWDA. -	2991	Manually	45/*/2	0.32	0.13	Teak, Silver, Hebbevu, Others	100	13	Surface	Rainfed	0	0.13	Private Land
Hunasavadi	H M Puttarajegowda - S/O Marigowda	2992	Manually	45/*/4	0.25	0.10	Teak, Silver, Hebbevu, Others	100	10	Surface	Rainfed	0	0.10	Private Land
Hunasavadi	Sarojamma W/O Late Siddhalingappa	2993	Manually	45/*/6	0.56	0.22	Teak, Silver, Hebbevu, Others	100	22	Surface	Rainfed	0	0.22	Private Land
Hunasavadi	Rani - W/O R N Satish	2994	Manually	48/*/*	1.01	0.40	Teak, Silver, Hebbevu, Others	100	40	Surface	Rainfed	0	0.40	Private Land
Hunasavadi	H C Rajendra. S/O Late H AM Channabasappa	2995	Manually	49/*/*	0.68	0.27	Teak, Silver, Hebbevu, Others	100	27	Surface	Rainfed	0	0.27	Private Land
Hunasavadi	H C Rajendra. S/O Late H AM Channabasappa	2996	Manually	50/*/*	1.39	0.56	Teak, Silver, Hebbevu, Others	100	56	Surface	Rainfed	0	0.56	Private Land
Hunasavadi	H C Rajendra. S/O Late H AM Channabasappa	2997	Manually	51/*/*	1.16	0.46	Teak, Silver, Hebbevu, Others	100	46	Surface	Rainfed	0	0.46	Private Land
Hunasavadi	Sri lata - W/O Poornachandar	2998	Manually	52/*/1	0.78	0.31	Teak, Silver, Hebbevu, Others	100	31	Surface	Rainfed	0	0.31	Private Land
Hunasavadi	H C Rajendra. S/O Late H M Channabasappa	2999	Manually	52/*/2	0.20	0.08	Teak, Silver, Hebbevu, Others	100	8	Surface	Rainfed	0	0.08	Private Land
Hunasavadi	H C Rajashekhara . S/O Late H M Channabasappa	3000	Manually	52/*/3	0.37	0.15	Teak, Silver, Hebbevu, Others	100	15	Surface	Rainfed	0	0.15	Private Land
Hunasavadi	H C Rajendra. S/O Late H AM Channabasappa	3001	Manually	53/*/*	1.43	0.57	Teak, Silver, Hebbevu, Others	100	57	Surface	Rainfed	0	0.57	Private Land
Hunasavadi	C. Krishna S/O Chamundigowda	3002	Manually	54/*/1	0.46	0.18	Teak, Silver, Hebbevu, Others	100	18	Surface	Rainfed	0	0.18	Private Land
Hunasavadi	H C Rajashekhara - S/O H M Channabasappa	3003	Manually	54/*/2	0.64	0.26	Teak, Silver, Hebbevu, Others	100	26	Surface	Rainfed	0	0.26	Private Land
Hunasavadi	H C Rajendra. S/O Late H AM Channabasappa	3004	Manually	54/*/3	0.05	0.02	Teak, Silver, Hebbevu, Others	100	2	Surface	Rainfed	0	0.02	Private Land
Hunasavadi	N Arun S/O Late H C Natesh	3005	Manually	54/*/4	0.16	0.06	Teak, Silver, Hebbevu, Others	100	6	Surface	Rainfed	0	0.06	Private Land
Hunasavadi	C. Krishna S/O Chamundigowda	3006	Manually	55/*/*	1.56	0.62	Teak, Silver, Hebbevu, Others	100	62	Surface	Rainfed	0	0.62	Private Land
Hunasavadi	H P Suresh S/O H M Puttarajegowda. -	3007	Manually	56/*/1	1.39	0.56	Teak, Silver, Hebbevu, Others	100	56	Surface	Rainfed	0	0.56	Private Land
Hunasavadi	Srilata - W/O Poornachandar	3008	Manually	56/*/2	0.96	0.38	Teak, Silver, Hebbevu, Others	100	38	Surface	Rainfed	0	0.38	Private Land
Hunasavadi	H Chandrashekhara S/O Hanumanthaiah. -	3009	Manually	56/*/3	0.02	0.01	Teak, Silver, Hebbevu, Others	100	1	Surface	Rainfed	0	0.01	Private Land
Hunasavadi	Lakshamma W/O Late H P Thimmagowda	3010	Manually	56/*/4	0.14	0.06	Teak, Silver, Hebbevu, Others	100	6	Surface	Rainfed	0	0.06	Private Land
Hunasavadi	H Chandrashekhara S/O Hanumanthaiah. -	3011	Manually	56/*/5	0.02	0.01	Teak, Silver, Hebbevu, Others	100	1	Surface	Rainfed	0	0.01	Private Land
Hunasavadi	H Chandrashekhara S/O Hanumanthaiah. -	3012	Manually	56/*/6	0.02	0.01	Teak, Silver, Hebbevu, Others	100	1	Surface	Rainfed	0	0.01	Private Land
Hunasavadi	H Chandrashekhara S/O Hanumanthaiah. -	3013	Manually	56/*/7	0.02	0.01	Teak, Silver, Hebbevu, Others	100	1	Surface	Rainfed	0	0.01	Private Land
Hunasavadi	Sannakalanayka s/o kalanayka	3014	Manually	57/*/1	0.20	0.08	Teak, Silver, Hebbevu, Others	100	8	Surface	Rainfed	0	0.08	Private Land

Village Name	Farmer Name:	Farmer Code	Rate Type (Manually/Machinery)	Survey No:	Total Area (Ha.)	Proposed Area (Ha.)	Activity/Model/Plant/Crop Name :	Number of Plants Per Ha	No. of plants	Method of Irrigation (Drip/Ring/Surface)	Source of Irrigation (Canal/Rainfed/Well)	Area as per Type Of Land (Ha.)		Ownership of Land (Community Land/Private Land/Other Land)
												Waste Land	Cultivable	
Hunasavadi	H K Hanumanthaya S/O Karanayaka	3015	Manually	57*/2	1.23	0.49	Teak, Silver, Hebbevu, Others	100	49	Surface	Rainfed	0	0.49	Private Land
Hunasavadi	Sannakalanayka s/o kalanayka	3016	Manually	57*/3	0.41	0.16	Teak, Silver, Hebbevu, Others	100	16	Surface	Rainfed	0	0.16	Private Land
Hunasavadi	Hucchhanayka S/O Kalanayka	3017	Manually	57*/4	0.61	0.24	Teak, Silver, Hebbevu, Others	100	24	Surface	Rainfed	0	0.24	Private Land
Hunasavadi	Krishnanayaka S/O Lakshmanayaka	3018	Manually	57*/5	1.23	0.49	Teak, Silver, Hebbevu, Others	100	49	Surface	Rainfed	0	0.49	Private Land
Hunasavadi	Huchhamma w/o Chaluvaiiah	3019	Manually	59*/1	1.34	0.54	Teak, Silver, Hebbevu, Others	100	54	Surface	Rainfed	0	0.54	Private Land
Hunasavadi	Lakshamma S/O S/O Javaraiah	3020	Manually	59*/2	1.20	0.48	Teak, Silver, Hebbevu, Others	100	48	Surface	Rainfed	0	0.48	Private Land
Hunasavadi	Puttaraju Late Vairamudaiiah	3021	Manually	59*/3	1.34	0.54	Teak, Silver, Hebbevu, Others	100	54	Surface	Rainfed	0	0.54	Private Land
Hunasavadi	Huchhamma w/o Kengaiiah	3022	Manually	59*/4	1.20	0.48	Teak, Silver, Hebbevu, Others	100	48	Surface	Rainfed	0	0.48	Private Land
Hunasavadi	H Chandrashekar S/O Hanumanthaiiah. -	3023	Manually	60*/1	0.56	0.22	Teak, Silver, Hebbevu, Others	100	22	Surface	Rainfed	0	0.22	Private Land
Hunasavadi	Lakshamma W/O Late H P Thimmagowda	3024	Manually	60*/2	0.16	0.06	Teak, Silver, Hebbevu, Others	100	6	Surface	Rainfed	0	0.06	Private Land
Hunasavadi	H Chandrashekar S/O Hanumanthaiiah. -	3025	Manually	60*/3	0.35	0.14	Teak, Silver, Hebbevu, Others	100	14	Surface	Rainfed	0	0.14	Private Land
Hunasavadi	Lakshamma W/O Late H P Thimmagowda	3026	Manually	60*/4	0.38	0.15	Teak, Silver, Hebbevu, Others	100	15	Surface	Rainfed	0	0.15	Private Land
Hunasavadi	H Chandrashekar S/O Hanumanthaiiah. -	3027	Manually	60*/5	0.51	0.20	Teak, Silver, Hebbevu, Others	100	20	Surface	Rainfed	0	0.20	Private Land
Hunasavadi	Lakshamma W/O Late H P Thimmagowda	3028	Manually	60*/6	0.78	0.31	Teak, Silver, Hebbevu, Others	100	31	Surface	Rainfed	0	0.31	Private Land
Hunasavadi	Shivanna. S/O Late Nagachari, Hunsawadi	3029	Manually	61*/*	0.58	0.23	Teak, Silver, Hebbevu, Others	100	23	Surface	Rainfed	0	0.23	Private Land
Hunasavadi	Puttaswamichari. S/O Late Nagachari, Hunsawadi	3030	Manually	61*/*	0.58	0.23	Teak, Silver, Hebbevu, Others	100	23	Surface	Rainfed	0	0.23	Private Land
Hunasavadi	Insanity - S/O Carnival	3031	Manually	62*/*	0.50	0.20	Teak, Silver, Hebbevu, Others	100	20	Surface	Rainfed	0	0.20	Private Land
Hunasavadi	D S Siddalingaiiah S/O Somagowda	3032	Manually	62*/*	0.50	0.20	Teak, Silver, Hebbevu, Others	100	20	Surface	Rainfed	0	0.20	Private Land
Hunasavadi	K Govinda - S/O Kalanayka	3033	Manually	62*/*	1.00	0.40	Teak, Silver, Hebbevu, Others	100	40	Surface	Rainfed	0	0.40	Private Land
Hunasavadi	D S Siddalingaiiah S/O Somagowda	3034	Manually	63*/1	1.73	0.69	Teak, Silver, Hebbevu, Others	100	69	Surface	Rainfed	0	0.69	Private Land
Hunasavadi	Sannamma Co D S Siddalingaiiah	3035	Manually	63*/2	1.28	0.51	Teak, Silver, Hebbevu, Others	100	51	Surface	Rainfed	0	0.51	Private Land
Hunasavadi	P Prashanth- S/O Puttaswamigowda	3036	Manually	64*/1	1.48	0.59	Teak, Silver, Hebbevu, Others	100	59	Surface	Rainfed	0	0.59	Private Land
Hunasavadi	Parvathamma W/O Late .Nagachari	3037	Manually	64*/1	2.74	1.10	Teak, Silver, Hebbevu, Others	100	110	Surface	Rainfed	0	1.10	Private Land
Hunasavadi	H C Nandisha S/O H M Channabasappa	3038	Manually	64*/2	0.12	0.05	Teak, Silver, Hebbevu, Others	100	5	Surface	Rainfed	0	0.05	Private Land
Hunasavadi	H C Nandisha S/O H M Channabasappa	3039	Manually	64*/3	0.27	0.11	Teak, Silver, Hebbevu, Others	100	11	Surface	Rainfed	0	0.11	Private Land
Hunasavadi	H. T. Rajawarman S/O H.D. Rajendra, Nandhinathpur, Mysuru District	3040	Manually	64*/4	0.10	0.04	Teak, Silver, Hebbevu, Others	100	4	Surface	Rainfed	0	0.04	Private Land
Hunasavadi	H. T. Rajawarman S/O H.D. Rajendra, Nandhinathpur, Mysuru District	3041	Manually	64*/5	0.42	0.17	Teak, Silver, Hebbevu, Others	100	17	Surface	Rainfed	0	0.17	Private Land
Hunasavadi	Huchhamma - S/O Kengeya	3042	Manually	65*/1	0.19	0.08	Teak, Silver, Hebbevu, Others	100	8	Surface	Rainfed	0	0.08	Private Land
Hunasavadi	Chandramma - S/O Kengeya	3043	Manually	65*/1	0.20	0.08	Teak, Silver, Hebbevu, Others	100	8	Surface	Rainfed	0	0.08	Private Land

Village Name	Farmer Name:	Farmer Code	Rate Type (Manually/Machinery)	Survey No:	Total Area (Ha.)	Proposed Area (Ha.)	Activity/Model/Plant/Crop Name :	Number of Plants Per Ha	No. of plants	Method of Irrigation (Drip/Ring/Surface)	Source of Irrigation (Canal/Rainfed/Well)	Area as per Type Of Land (Ha.)		Ownership of Land (Community Land/Private Land/Other Land)
												Waste Land	Cultivable	
Hunasavadi	Venkatamma - S/O Kengeya	3044	Manually	65*/2	0.20	0.08	Teak, Silver, Hebbevu, Others	100	8	Surface	Rainfed	0	0.08	Private Land
Hunasavadi	Madhu H.B. S/O Late babu ha	3045	Manually	65*/3	0.60	0.24	Teak, Silver, Hebbevu, Others	100	24	Surface	Rainfed	0	0.24	Private Land
Hunasavadi	Sarojamma - W/O Siddalingappa	3046	Manually	66*/1	0.08	0.03	Teak, Silver, Hebbevu, Others	100	3	Surface	Rainfed	0	0.03	Private Land
Hunasavadi	Nilavati S/O Late HK Venkategowda	3047	Manually	66*/1	0.08	0.03	Teak, Silver, Hebbevu, Others	100	3	Surface	Rainfed	0	0.03	Private Land
Hunasavadi	Thayamma Co H M Govindegowda	3048	Manually	66*/1	0.16	0.06	Teak, Silver, Hebbevu, Others	100	6	Surface	Rainfed	0	0.06	Private Land
Hunasavadi	Vijayalakshmi Co. Late Mylarashetty. -	3049	Manually	67*/1	0.31	0.12	Teak, Silver, Hebbevu, Others	100	12	Surface	Rainfed	0	0.12	Private Land
Hunasavadi	Parvathamma W/O Late .Nagachari	3050	Manually	67*/2	0.01	0.00	Teak, Silver, Hebbevu, Others	100	0	Surface	Rainfed	0	0.00	Private Land
Hunasavadi	Manjula W/O Late Mahadeva	3051	Manually	68*/*	0.67	0.27	Teak, Silver, Hebbevu, Others	100	27	Surface	Rainfed	0	0.27	Private Land
Hunasavadi	Puttarajegowda - S/O Marigouda	3052	Manually	68*/*	0.40	0.16	Teak, Silver, Hebbevu, Others	100	16	Surface	Rainfed	0	0.16	Private Land
Hunasavadi	Puttaswamichari. S/O Late Nagachari, Hunsawadi	3053	Manually	69*/1	0.31	0.12	Teak, Silver, Hebbevu, Others	100	12	Surface	Rainfed	0	0.12	Private Land
Hunasavadi	Manjula W/O Late Mahadeva	3054	Manually	69*/2	0.91	0.36	Teak, Silver, Hebbevu, Others	100	36	Surface	Rainfed	0	0.36	Private Land
Hunasavadi	Gowramma Co. Late .Subbachar	3055	Manually	69*/3	0.15	0.06	Teak, Silver, Hebbevu, Others	100	6	Surface	Rainfed	0	0.06	Private Land
Hunasavadi	Shivanna. S/O Late Nagachari, Hunsawadi	3056	Manually	69*/4	0.25	0.10	Teak, Silver, Hebbevu, Others	100	10	Surface	Rainfed	0	0.10	Private Land
Hunasavadi	Ningachari s/o Annaiahchari	3057	Manually	69*/5	0.31	0.12	Teak, Silver, Hebbevu, Others	100	12	Surface	Rainfed	0	0.12	Private Land
Hunasavadi	Shivanna. S/O Late Nagachari, Hunsawadi	3058	Manually	69*/6	0.10	0.04	Teak, Silver, Hebbevu, Others	100	4	Surface	Rainfed	0	0.04	Private Land
Hunasavadi	Chethana Shiva Rudra W / o Krishna Kumar. -	3059	Manually	70*/1	0.09	0.04	Teak, Silver, Hebbevu, Others	100	4	Surface	Rainfed	0	0.04	Private Land
Hunasavadi	H B Nataraju S/O Basavanna	3060	Manually	70*/10A	0.40	0.16	Teak, Silver, Hebbevu, Others	100	16	Surface	Rainfed	0	0.16	Private Land
Hunasavadi	Shivannegowda S/O Appannegowda	3061	Manually	70*/10B	0.25	0.10	Teak, Silver, Hebbevu, Others	100	10	Surface	Rainfed	0	0.10	Private Land
Hunasavadi	Gowramma w/o basavanna	3062	Manually	70*/11	0.13	0.05	Teak, Silver, Hebbevu, Others	100	5	Surface	Rainfed	0	0.05	Private Land
Hunasavadi	Gowramma w/o basavanna	3063	Manually	70*/12	0.12	0.05	Teak, Silver, Hebbevu, Others	100	5	Surface	Rainfed	0	0.05	Private Land
Hunasavadi	Chethana Shiva Rudra W / o Krishna Kumar. -	3064	Manually	70*/2	0.11	0.04	Teak, Silver, Hebbevu, Others	100	4	Surface	Rainfed	0	0.04	Private Land
Hunasavadi	Chethana Shiva Rudra W / o Krishna Kumar. -	3065	Manually	70*/3	0.11	0.04	Teak, Silver, Hebbevu, Others	100	4	Surface	Rainfed	0	0.04	Private Land
Hunasavadi	Chethana Shiva Rudra W / o Krishna Kumar. -	3066	Manually	70*/4	0.08	0.03	Teak, Silver, Hebbevu, Others	100	3	Surface	Rainfed	0	0.03	Private Land
Hunasavadi	Shivannegowda S/O Appannegowda	3067	Manually	70*/5	0.22	0.09	Teak, Silver, Hebbevu, Others	100	9	Surface	Rainfed	0	0.09	Private Land
Hunasavadi	Shivannegowda S/O Appannegowda	3068	Manually	70*/6	0.17	0.07	Teak, Silver, Hebbevu, Others	100	7	Surface	Rainfed	0	0.07	Private Land
Hunasavadi	Rajegowda S/O Boregowda. -	3069	Manually	70*/7	0.20	0.08	Teak, Silver, Hebbevu, Others	100	8	Surface	Rainfed	0	0.08	Private Land
Hunasavadi	Gowramma W/O Late Basavanna	3070	Manually	70*/8	0.42	0.17	Teak, Silver, Hebbevu, Others	100	17	Surface	Rainfed	0	0.17	Private Land
Hunasavadi	Gowramma W/O Late Basavanna	3071	Manually	70*/9	0.60	0.24	Teak, Silver, Hebbevu, Others	100	24	Surface	Rainfed	0	0.24	Private Land
Hunasavadi	Manjunatha.P.R S/O P.C.Ratnakar. -	3072	Manually	71*/1	0.48	0.19	Teak, Silver, Hebbevu, Others	100	19	Surface	Rainfed	0	0.19	Private Land

Village Name	Farmer Name:	Farmer Code	Rate Type (Manually/Machinery)	Survey No:	Total Area (Ha.)	Proposed Area (Ha.)	Activity/Model/Plant/Crop Name :	Number of Plants Per Ha	No. of plants	Method of Irrigation (Drip/Ring/Surface)	Source of Irrigation (Canal/Rainfed/Well)	Area as per Type Of Land (Ha.)		Ownership of Land (Community Land/Private Land/Other Land)
												Waste Land	Cultivable	
Hunasavadi	Sharadamma - W/O H Narayana	3073	Manually	71*/2	0.00	0.00	Teak, Silver, Hebbevu, Others	100	0	Surface	Rainfed	0	0.00	Private Land
Hunasavadi	Govindegowda S/O Late Sanjeevegowda -	3074	Manually	71*/2	0.40	0.16	Teak, Silver, Hebbevu, Others	100	16	Surface	Rainfed	0	0.16	Private Land
Hunasavadi	Prakash S/O Late Venkategowda	3075	Manually	71*/2	0.40	0.16	Teak, Silver, Hebbevu, Others	100	16	Surface	Rainfed	0	0.16	Private Land
Hunasavadi	H.T. Nagaraju S/O H P Thimmagowda	3076	Manually	71*/3	0.40	0.16	Teak, Silver, Hebbevu, Others	100	16	Surface	Rainfed	0	0.16	Private Land
Hunasavadi	Chaluvaiiah s/o Chaluvaiiah	3077	Manually	72*/*	0.32	0.13	Teak, Silver, Hebbevu, Others	100	13	Surface	Rainfed	0	0.13	Private Land
Hunasavadi	Savitramma W/O Late Mahadeva	3078	Manually	73*/1	0.85	0.34	Teak, Silver, Hebbevu, Others	100	34	Surface	Rainfed	0	0.34	Private Land
Hunasavadi	Gopala - S/O Late Thamegowda	3079	Manually	73*/2	0.85	0.34	Teak, Silver, Hebbevu, Others	100	34	Surface	Rainfed	0	0.34	Private Land
Hunasavadi	Chethana Shiva Rudra W / o Krishna Kumar. -	3080	Manually	74*/1	0.51	0.20	Teak, Silver, Hebbevu, Others	100	20	Surface	Rainfed	0	0.20	Private Land
Hunasavadi	Mahadeva - S/O Ankappa	3081	Manually	74*/2	0.62	0.25	Teak, Silver, Hebbevu, Others	100	25	Surface	Rainfed	0	0.25	Private Land
Hunasavadi	Prakash S/O Late Venkategowda	3082	Manually	75*/1	0.57	0.23	Teak, Silver, Hebbevu, Others	100	23	Surface	Rainfed	0	0.23	Private Land
Hunasavadi	H.T.Nagaraju S/O H.P.Timme Gowda	3083	Manually	75*/2	0.57	0.23	Teak, Silver, Hebbevu, Others	100	23	Surface	Rainfed	0	0.23	Private Land
Hunasavadi	Govindegowda. S/O Sanjeevegowda	3084	Manually	75*/3	0.57	0.23	Teak, Silver, Hebbevu, Others	100	23	Surface	Rainfed	0	0.23	Private Land
Hunasavadi	Sharadamma - W/O Narayana Gowda	3085	Manually	75*/4	0.23	0.09	Teak, Silver, Hebbevu, Others	100	9	Surface	Rainfed	0	0.09	Private Land
Hunasavadi	Sharaamma Co Narayanegowda	3086	Manually	75*/5	0.34	0.14	Teak, Silver, Hebbevu, Others	100	14	Surface	Rainfed	0	0.14	Private Land
Hunasavadi	Devaki Co. HT Rajegowda. -	3087	Manually	76*/1	0.78	0.31	Teak, Silver, Hebbevu, Others	100	31	Surface	Rainfed	0	0.31	Private Land
Hunasavadi	Prakash S/O Late Venkategowda	3088	Manually	76*/2	0.15	0.06	Teak, Silver, Hebbevu, Others	100	6	Surface	Rainfed	0	0.06	Private Land
Hunasavadi	Lalithamma W/O Late H P Thimmagowda	3089	Manually	76*/3	0.23	0.09	Teak, Silver, Hebbevu, Others	100	9	Surface	Rainfed	0	0.09	Private Land
Hunasavadi	Prakash S/O Late Venkategowda	3090	Manually	76*/4	0.08	0.03	Teak, Silver, Hebbevu, Others	100	3	Surface	Rainfed	0	0.03	Private Land
Hunasavadi	Sharadamma Co. Late H. H. Narayana	3091	Manually	76*/5	0.08	0.03	Teak, Silver, Hebbevu, Others	100	3	Surface	Rainfed	0	0.03	Private Land
Hunasavadi	Govindegowda. S/O Sanjeevegowda	3092	Manually	76*/6	0.23	0.09	Teak, Silver, Hebbevu, Others	100	9	Surface	Rainfed	0	0.09	Private Land
Hunasavadi	Sharadamma Late H. H. Narayana	3093	Manually	76*/7	0.15	0.06	Teak, Silver, Hebbevu, Others	100	6	Surface	Rainfed	0	0.06	Private Land
Hunasavadi	Gopala - S/O Late Thamegowda	3094	Manually	77*/1	0.22	0.09	Teak, Silver, Hebbevu, Others	100	9	Surface	Rainfed	0	0.09	Private Land
Hunasavadi	H T Rajegowda - S/O Late Thamegowda	3095	Manually	77*/1	0.21	0.08	Teak, Silver, Hebbevu, Others	100	8	Surface	Rainfed	0	0.08	Private Land
Hunasavadi	Savitramma W/O Late Mahadeva	3096	Manually	77*/1	0.21	0.08	Teak, Silver, Hebbevu, Others	100	8	Surface	Rainfed	0	0.08	Private Land
Hunasavadi	Gowramma - W/O Late Shyamegowda	3097	Manually	77*/2	0.82	0.33	Teak, Silver, Hebbevu, Others	100	33	Surface	Rainfed	0	0.33	Private Land
Hunasavadi	Shruthi Late Kantharaju	3098	Manually	77*/3	0.82	0.33	Teak, Silver, Hebbevu, Others	100	33	Surface	Rainfed	0	0.33	Private Land
Hunasavadi	H P Rani Late H R Subramanya	3099	Manually	78*/1	0.41	0.16	Teak, Silver, Hebbevu, Others	100	16	Surface	Rainfed	0	0.16	Private Land
Hunasavadi	H P Rani Late H R Subramanya	3100	Manually	78*/2	0.60	0.24	Teak, Silver, Hebbevu, Others	100	24	Surface	Rainfed	0	0.24	Private Land
Hunasavadi	H P Rani Late H R Subramanya	3101	Manually	78*/3	0.27	0.11	Teak, Silver, Hebbevu, Others	100	11	Surface	Rainfed	0	0.11	Private Land

Village Name	Farmer Name:	Farmer Code	Rate Type (Manually/Machinery)	Survey No:	Total Area (Ha.)	Proposed Area (Ha.)	Activity/Model/Plant/Crop Name :	Number of Plants Per Ha	No. of plants	Method of Irrigation (Drip/Ring/Surface)	Source of Irrigation (Canal/Rainfed/Well)	Area as per Type Of Land (Ha.)		Ownership of Land (Community Land/Private Land/Other Land)
												Waste Land	Cultivable	
Hunasavadi	Nagaraju S/O Ramegowda	3102	Manually	78*/4	0.41	0.16	Teak, Silver, Hebbevu, Others	100	16	Surface	Rainfed	0	0.16	Private Land
Hunasavadi	Nagaraju S/O Ramegowda	3103	Manually	78*/5	0.59	0.24	Teak, Silver, Hebbevu, Others	100	24	Surface	Rainfed	0	0.24	Private Land
Hunasavadi	Kamamma Co. Putrajegowda	3104	Manually	79*/*	0.49	0.20	Teak, Silver, Hebbevu, Others	100	20	Surface	Rainfed	0	0.20	Private Land
Hunasavadi	Kumara S/O Shivalinga Gowda	3105	Manually	8*/*	1.55	0.62	Teak, Silver, Hebbevu, Others	100	62	Surface	Rainfed	0	0.62	Private Land
Hunasavadi	Sameevullah Khan S/O Ghaffar Khan. -	3106	Manually	80*/1	0.88	0.35	Teak, Silver, Hebbevu, Others	100	35	Surface	Rainfed	0	0.35	Private Land
Hunasavadi	Kallamma - Koh Thagadegowda	3107	Manually	80*/2	1.08	0.43	Teak, Silver, Hebbevu, Others	100	43	Surface	Rainfed	0	0.43	Private Land
Hunasavadi	Sameeullah Khan S/O Gafar Khan. -	3108	Manually	80*/3	0.22	0.09	Teak, Silver, Hebbevu, Others	100	9	Surface	Rainfed	0	0.09	Private Land
Hunasavadi	Sameeullah Khan S/O Ghaffar Khan. -	3109	Manually	80*/4	0.30	0.12	Teak, Silver, Hebbevu, Others	100	12	Surface	Rainfed	0	0.12	Private Land
Hunasavadi	Gowramma - w/o Subbachi	3110	Manually	81*/*	0.99	0.40	Teak, Silver, Hebbevu, Others	100	40	Surface	Rainfed	0	0.40	Private Land
Hunasavadi	Gopala - S/O Late Thamegowda	3111	Manually	82*/*	0.35	0.14	Teak, Silver, Hebbevu, Others	100	14	Surface	Rainfed	0	0.14	Private Land
Hunasavadi	HT Rajegowda - S/O Late Thamegowda	3112	Manually	82*/*	0.35	0.14	Teak, Silver, Hebbevu, Others	100	14	Surface	Rainfed	0	0.14	Private Land
Hunasavadi	Savitramma W/O Late Mahadeva	3113	Manually	82*/*	0.36	0.14	Teak, Silver, Hebbevu, Others	100	14	Surface	Rainfed	0	0.14	Private Land
Hunasavadi	Gopala - S/O Late Thamegowda	3114	Manually	83*/*	0.55	0.22	Teak, Silver, Hebbevu, Others	100	22	Surface	Rainfed	0	0.22	Private Land
Hunasavadi	H T Rajegowda - S/O Late Thamegowda	3115	Manually	83*/*	0.55	0.22	Teak, Silver, Hebbevu, Others	100	22	Surface	Rainfed	0	0.22	Private Land
Hunasavadi	Savitramma W/O Late Mahadeva	3116	Manually	83*/*	0.55	0.22	Teak, Silver, Hebbevu, Others	100	22	Surface	Rainfed	0	0.22	Private Land
Hunasavadi	Lakshamma - W/O Sannegowda	3117	Manually	85*/1A	0.20	0.08	Teak, Silver, Hebbevu, Others	100	8	Surface	Rainfed	0	0.08	Private Land
Hunasavadi	Radhamma - W/O Basavaraju	3118	Manually	85*/1A	0.20	0.08	Teak, Silver, Hebbevu, Others	100	8	Surface	Rainfed	0	0.08	Private Land
Hunasavadi	Puttamma - W/O Thimmagowda	3119	Manually	85*/1B	0.16	0.06	Teak, Silver, Hebbevu, Others	100	6	Surface	Rainfed	0	0.06	Private Land
Hunasavadi	Putnamma - W/O Thimmagowda	3120	Manually	85*/1C	0.04	0.02	Teak, Silver, Hebbevu, Others	100	2	Surface	Rainfed	0	0.02	Private Land
Hunasavadi	NAGAMMA w/onH P NAGARAJU	3121	Manually	85*/2	0.26	0.10	Teak, Silver, Hebbevu, Others	100	10	Surface	Rainfed	0	0.10	Private Land
Hunasavadi	Mylarshetti -	3122	Manually	85*/3	0.18	0.07	Teak, Silver, Hebbevu, Others	100	7	Surface	Rainfed	0	0.07	Private Land
Hunasavadi	Raju - S/O Mallappa	3123	Manually	85*/4A	0.11	0.04	Teak, Silver, Hebbevu, Others	100	4	Surface	Rainfed	0	0.04	Private Land
Hunasavadi	Indrakumar H E S/O Ishwar	3124	Manually	85*/4A	0.11	0.04	Teak, Silver, Hebbevu, Others	100	4	Surface	Rainfed	0	0.04	Private Land
Hunasavadi	Ch. E. Shetty - S/O Mylarshetti	3125	Manually	85*/4B	0.23	0.09	Teak, Silver, Hebbevu, Others	100	9	Surface	Rainfed	0	0.09	Private Land
Hunasavadi	Laxamma Co K M Ramashetti	3126	Manually	85*/5	0.22	0.09	Teak, Silver, Hebbevu, Others	100	9	Surface	Rainfed	0	0.09	Private Land
Hunasavadi	Nanjundegowda - S/O Mallappa	3127	Manually	85*/6	0.06	0.02	Teak, Silver, Hebbevu, Others	100	2	Surface	Rainfed	0	0.02	Private Land
Hunasavadi	Gowramma Co Subbachi	3128	Manually	86*/1	0.07	0.03	Teak, Silver, Hebbevu, Others	100	3	Surface	Rainfed	0	0.03	Private Land
Hunasavadi	Parvathamma W/O Late .Nagachari	3129	Manually	86*/1	0.07	0.03	Teak, Silver, Hebbevu, Others	100	3	Surface	Rainfed	0	0.03	Private Land
Hunasavadi	Mylarshetti -	3130	Manually	86*/2	0.13	0.05	Teak, Silver, Hebbevu, Others	100	5	Surface	Rainfed	0	0.05	Private Land

Village Name	Farmer Name:	Farmer Code	Rate Type (Manually/Machinery)	Survey No:	Total Area (Ha.)	Proposed Area (Ha.)	Activity/Model/Plant/Crop Name :	Number of Plants Per Ha	No. of plants	Method of Irrigation (Drip/Ring/Surface)	Source of Irrigation (Canal/Rainfed/Well)	Area as per Type Of Land (Ha.)		Ownership of Land (Community Land/Private Land/Other Land)
												Waste Land	Cultivable	
Hunasavadi	Nanjundegowda - S/O Mallappa	3131	Manually	86/*/3	0.05	0.02	Teak, Silver, Hebbevu, Others	100	2	Surface	Rainfed	0	0.02	Private Land
Hunasavadi	Puttasomachari - S/O Nanjappachari	3132	Manually	86/*/3	0.08	0.03	Teak, Silver, Hebbevu, Others	100	3	Surface	Rainfed	0	0.03	Private Land
Hunasavadi	Mylarshetti -	3133	Manually	86/*/4	0.11	0.04	Teak, Silver, Hebbevu, Others	100	4	Surface	Rainfed	0	0.04	Private Land
Hunasavadi	H K Ramachandra -	3134	Manually	87/*/*	1.46	0.58	Teak, Silver, Hebbevu, Others	100	58	Surface	Rainfed	0	0.58	Private Land
Hunasavadi	Nagamma S . . - S/O H.B. Govindegowda	3135	Manually	88/*/1	0.44	0.18	Teak, Silver, Hebbevu, Others	100	18	Surface	Rainfed	0	0.18	Private Land
Hunasavadi	Putaswamy S/O Late "Annegowda	3136	Manually	88/*/2	0.38	0.15	Teak, Silver, Hebbevu, Others	100	15	Surface	Rainfed	0	0.15	Private Land
Hunasavadi	H.A. Puttaswami S/O Late . Annegowda	3137	Manually	88/*/3	0.19	0.08	Teak, Silver, Hebbevu, Others	100	8	Surface	Rainfed	0	0.08	Private Land
Hunasavadi	Rajegowda S/O Boregowda. -	3138	Manually	88/*/4	0.06	0.02	Teak, Silver, Hebbevu, Others	100	2	Surface	Rainfed	0	0.02	Private Land
Hunasavadi	Rajegowda S/O Boregowda. -	3139	Manually	88/*/5	0.06	0.02	Teak, Silver, Hebbevu, Others	100	2	Surface	Rainfed	0	0.02	Private Land
Hunasavadi	H.A. Puttaswami S/O Late . Annegowda	3140	Manually	88/*/6	0.11	0.04	Teak, Silver, Hebbevu, Others	100	4	Surface	Rainfed	0	0.04	Private Land
Hunasavadi	H.A. Puttaswami S/O Late . Annegowda	3141	Manually	88/*/7	0.78	0.31	Teak, Silver, Hebbevu, Others	100	31	Surface	Rainfed	0	0.31	Private Land
Hunasavadi	H. T. Rajawardman S/O H.D. Rajendra, Nandhinathpur, Duggandi Boregad	3142	Manually	89/*/1	0.84	0.34	Teak, Silver, Hebbevu, Others	100	34	Surface	Rainfed	0	0.34	Private Land
Hunasavadi	Putaswamy S/O Late "Annegowda	3143	Manually	89/*/2	0.59	0.24	Teak, Silver, Hebbevu, Others	100	24	Surface	Rainfed	0	0.24	Private Land
Hunasavadi	H. T. Rajawardman S/O H.D. Rajendra, Nandhinathpur, Duggandi Boregad	3144	Manually	89/*/3	0.31	0.12	Teak, Silver, Hebbevu, Others	100	12	Surface	Rainfed	0	0.12	Private Land
Hunasavadi	Radhamma Co Kantaraju	3145	Manually	89/2/*	0.30	0.12	Teak, Silver, Hebbevu, Others	100	12	Surface	Rainfed	0	0.12	Private Land
Hunasavadi	Annayya S/O Boregowda	3146	Manually	89/2/*	0.29	0.12	Teak, Silver, Hebbevu, Others	100	12	Surface	Rainfed	0	0.12	Private Land
Hunasavadi	H. T. Rajawardman S/O H.D. Rajendra, Nandhinathpur, Duggandi Boregad	3147	Manually	90/*/*	2.12	0.85	Teak, Silver, Hebbevu, Others	100	85	Surface	Rainfed	0	0.85	Private Land
Hunasavadi	H C Nandish - S/O H M Channabasappa	3148	Manually	91/*/1	0.46	0.18	Teak, Silver, Hebbevu, Others	100	18	Surface	Rainfed	0	0.18	Private Land
Hunasavadi	H C Rajasekhara - S/O H M Channabasappa	3149	Manually	91/*/2	0.12	0.05	Teak, Silver, Hebbevu, Others	100	5	Surface	Rainfed	0	0.05	Private Land
Hunasavadi	H C Nandisha - S/O H M Channabasappa	3150	Manually	92/*/1	1.00	0.40	Teak, Silver, Hebbevu, Others	100	40	Surface	Rainfed	0	0.40	Private Land
Hunasavadi	H C Rajasekhara - S/O H M Channabasappa	3151	Manually	92/*/2	0.45	0.18	Teak, Silver, Hebbevu, Others	100	18	Surface	Rainfed	0	0.18	Private Land
Hunasavadi	Sri lata - W/O Poornachandra	3152	Manually	93/*/1	0.41	0.16	Teak, Silver, Hebbevu, Others	100	16	Surface	Rainfed	0	0.16	Private Land
Hunasavadi	H C Rajasekhar -	3153	Manually	93/*/2	1.00	0.40	Teak, Silver, Hebbevu, Others	100	40	Surface	Rainfed	0	0.40	Private Land
Hunasavadi	H C Rajasekhar - S/O H M Channabasappa	3154	Manually	94/*/*	2.00	0.80	Teak, Silver, Hebbevu, Others	100	80	Surface	Rainfed	0	0.80	Private Land
Hunasavadi	H C Rajasekhar - S/O H M Channabasappa	3155	Manually	95/*/1	0.93	0.37	Teak, Silver, Hebbevu, Others	100	37	Surface	Rainfed	0	0.37	Private Land
kundanahalli	Nagesh S/O Mallashetti	3156	Manually	10/*/*	0.11	0.04	Teak, Silver, Hebbevu, Others	100	4	Surface	Rainfed	0	0.04	Private Land
kundanahalli	K V Annappa S/O Venkategowda	3157	Manually	10/*/*	0.53	0.21	Teak, Silver, Hebbevu, Others	100	21	Surface	Rainfed	0	0.21	Private Land
kundanahalli	Yashodamma w/o K V Manjunatha	3158	Manually	10/*/*	0.53	0.21	Teak, Silver, Hebbevu, Others	100	21	Surface	Rainfed	0	0.21	Private Land
kundanahalli	Mahadevamma H B w/o m Late KV Dinesh Kumar	3159	Manually	10/*/*	0.54	0.22	Teak, Silver, Hebbevu, Others	100	22	Surface	Rainfed	0	0.22	Private Land



Village Name	Farmer Name:	Farmer Code	Rate Type (Manually/Machinery)	Survey No:	Total Area (Ha.)	Proposed Area (Ha.)	Activity/Model/Plant/ Crop Name :	Number of Plants Per Ha	No. of plants	Method of Irrigation (Drip/Ring/Surface)	Source of Irrigation (Canal/Rainfed/Well)	Area as per Type Of Land (Ha.)		Ownership of Land (Community Land/Private Land/Other Land)
												Waste Land	Cultivable	
kundanahalli	Rangaswamy S/O Late Annayya Uruf Annegowda	3160	Manually	10*/*	1.00	0.40	Teak, Silver, Hebbevu, Others	100	40	Surface	Rainfed	0	0.40	Private Land
kundanahalli	Narasayya - S/O Sannaiah	3161	Manually	10*/*	1.00	0.40	Teak, Silver, Hebbevu, Others	100	40	Surface	Rainfed	0	0.40	Private Land
kundanahalli	COMMAN LAND	3162	Manually	10*/*	7.00	2.80	Teak, Silver, Hebbevu, Others	100	280	Surface	Rainfed	0	2.80	Community Land
kundanahalli	Kavernamma w/o Late Thimmanayaka	3163	Manually	50*/1	0.40	0.16	Teak, Silver, Hebbevu, Others	100	16	Surface	Rainfed	0	0.16	Private Land
kundanahalli	Sundramma - w/o Swaminayaka	3164	Manually	50*/1	0.27	0.11	Teak, Silver, Hebbevu, Others	100	11	Surface	Rainfed	0	0.11	Private Land
kundanahalli	Sunita w/o Nagegowda	3165	Manually	50*/2	0.80	0.32	Teak, Silver, Hebbevu, Others	100	32	Surface	Rainfed	0	0.32	Private Land
kundanahalli	Kullgowda - S/O Urygowda	3166	Manually	50*/3	0.40	0.16	Teak, Silver, Hebbevu, Others	100	16	Surface	Rainfed	0	0.16	Private Land
kundanahalli	K S Kumara. - Late S/O . Subbegowda	3167	Manually	50*/4	0.40	0.16	Teak, Silver, Hebbevu, Others	100	16	Surface	Rainfed	0	0.16	Private Land
kundanahalli	Sundramma - w/o Swaminayaka	3168	Manually	51*/*	0.13	0.05	Teak, Silver, Hebbevu, Others	100	5	Surface	Rainfed	0	0.05	Private Land
kundanahalli	Krishnanayaka S/O Rangaswaminayaka	3169	Manually	51*/*	0.68	0.27	Teak, Silver, Hebbevu, Others	100	27	Surface	Rainfed	0	0.27	Private Land
kundanahalli	Kavernamma w/o Thimmanayaka	3170	Manually	51*/*	0.60	0.24	Teak, Silver, Hebbevu, Others	100	24	Surface	Rainfed	0	0.24	Private Land
kundanahalli	Kavernamma w/o Thimmanayaka	3171	Manually	51*/*	0.80	0.32	Teak, Silver, Hebbevu, Others	100	32	Surface	Rainfed	0	0.32	Private Land
kundanahalli	Jayamma -	3172	Manually	51*/*	0.40	0.16	Teak, Silver, Hebbevu, Others	100	16	Surface	Rainfed	0	0.16	Private Land
kundanahalli	Jayamma - w/o Late Nagaraju	3173	Manually	51*/*	0.29	0.12	Teak, Silver, Hebbevu, Others	100	12	Surface	Rainfed	0	0.12	Private Land
kundanahalli	Sannathammegowda S/O Thimmagowda	3174	Manually	52*/*	0.55	0.22	Teak, Silver, Hebbevu, Others	100	22	Surface	Rainfed	0	0.22	Private Land
kundanahalli	Venkatagowda S/O Thimmagowda	3175	Manually	52*/*	0.56	0.22	Teak, Silver, Hebbevu, Others	100	22	Surface	Rainfed	0	0.22	Private Land
kundanahalli	Venkatesha -	3176	Manually	52*/*	0.20	0.08	Teak, Silver, Hebbevu, Others	100	8	Surface	Rainfed	0	0.08	Private Land
kundanahalli	PT Shivanna S/O Thimmagowda	3177	Manually	52*/*	0.23	0.09	Teak, Silver, Hebbevu, Others	100	9	Surface	Rainfed	0	0.09	Private Land
kundanahalli	PT Nagegowda S/O Thimmagowda	3178	Manually	52*/*	0.22	0.09	Teak, Silver, Hebbevu, Others	100	9	Surface	Rainfed	0	0.09	Private Land
kundanahalli	PT Rajegowda S/O Thimmagowda	3179	Manually	52*/*	0.23	0.09	Teak, Silver, Hebbevu, Others	100	9	Surface	Rainfed	0	0.09	Private Land
kundanahalli	Puttegowda - S/O Thimmagowda	3180	Manually	54*/1	0.43	0.17	Teak, Silver, Hebbevu, Others	100	17	Surface	Rainfed	0	0.17	Private Land
kundanahalli	M.T. Subramanya S/O Thimmagowda	3181	Manually	54*/2	0.73	0.29	Teak, Silver, Hebbevu, Others	100	29	Surface	Rainfed	0	0.29	Private Land
kundanahalli	Revamma w/o Late K T Nagaraju	3182	Manually	54*/3	0.43	0.17	Teak, Silver, Hebbevu, Others	100	17	Surface	Rainfed	0	0.17	Private Land
kundanahalli	Minakshamma S/O HP Thimmagowda	3183	Manually	54*/4	0.73	0.29	Teak, Silver, Hebbevu, Others	100	29	Surface	Rainfed	0	0.29	Private Land
kundanahalli	Kalayya S/O Kambayya	3184	Manually	55*/*	0.80	0.32	Teak, Silver, Hebbevu, Others	100	32	Surface	Rainfed	0	0.32	Private Land
kundanahalli	Thamegowda - S/O Goudegowda	3185	Manually	55*/*	1.60	0.64	Teak, Silver, Hebbevu, Others	100	64	Surface	Rainfed	0	0.64	Private Land
kundanahalli	Thamegowda - S/O Goudegowda	3186	Manually	55*/*	1.50	0.60	Teak, Silver, Hebbevu, Others	100	60	Surface	Rainfed	0	0.60	Private Land
kundanahalli	Mennayya - S/O Siddaiah	3187	Manually	55*/*	1.60	0.64	Teak, Silver, Hebbevu, Others	100	64	Surface	Rainfed	0	0.64	Private Land
kundanahalli	Ratnamma - w/o Srinivasa	3188	Manually	55*/*	0.60	0.24	Teak, Silver, Hebbevu, Others	100	24	Surface	Rainfed	0	0.24	Private Land

Village Name	Farmer Name:	Farmer Code	Rate Type (Manually/Machinery)	Survey No:	Total Area (Ha.)	Proposed Area (Ha.)	Activity/Model/Plant/Crop Name :	Number of Plants Per Ha	No. of plants	Method of Irrigation (Drip/Ring/Surface)	Source of Irrigation (Canal/Rainfed/Well)	Area as per Type Of Land (Ha.)		Ownership of Land (Community Land/Private Land/Other Land)
												Waste Land	Cultivable	
kundanahalli	Ratnamma - w/o Srinivasa	3189	Manually	55/*/*	0.80	0.32	Teak, Silver, Hebbevu, Others	100	32	Surface	Rainfed	0	0.32	Private Land
kundanahalli	Ratnamma - D / O Kuntegowda	3190	Manually	55/*/*	0.80	0.32	Teak, Silver, Hebbevu, Others	100	32	Surface	Rainfed	0	0.32	Private Land
kundanahalli	Rangachari - S/O Kempachari	3191	Manually	55/*/*	1.60	0.64	Teak, Silver, Hebbevu, Others	100	64	Surface	Rainfed	0	0.64	Community Land
kundanahalli	H M Ramachandregowda - S/O Marigowda	3192	Manually	55/*/*	1.60	0.64	Teak, Silver, Hebbevu, Others	100	64	Surface	Rainfed	0	0.64	Community Land
kundanahalli	Sundamma w/o m P D Lingaraju	3193	Manually	55/*/*	0.52	0.21	Teak, Silver, Hebbevu, Others	100	21	Surface	Rainfed	0	0.21	Community Land
kundanahalli	Mangegowda S/O Karigowda	3194	Manually	55/*/*	0.00	0.00	Teak, Silver, Hebbevu, Others	100	0	Surface	Rainfed	0	0.00	Community Land
kundanahalli	Sannamma - w/o Urygowda	3195	Manually	55/*/*	1.00	0.40	Teak, Silver, Hebbevu, Others	100	40	Surface	Rainfed	0	0.40	Community Land
kundanahalli	Sarjamma w/o Kandaswamy	3196	Manually	55/*/*	1.00	0.40	Teak, Silver, Hebbevu, Others	100	40	Surface	Rainfed	0	0.40	Community Land
kundanahalli	P D Lingaraju	3197	Manually	55/*/*	0.82	0.33	Teak, Silver, Hebbevu, Others	100	33	Surface	Rainfed	0	0.33	Community Land
kundanahalli	Chandragowda - S/O Mallegowda	3198	Manually	55/*/*	0.26	0.10	Teak, Silver, Hebbevu, Others	100	10	Surface	Rainfed	0	0.10	Community Land
kundanahalli	Siddaiah - S/O Belurayya	3199	Manually	55/*/*	1.00	0.40	Teak, Silver, Hebbevu, Others	100	40	Surface	Rainfed	0	0.40	Community Land
kundanahalli	Swaminaika - S/O Savalaiah	3200	Manually	55/*/*	0.80	0.32	Teak, Silver, Hebbevu, Others	100	32	Surface	Rainfed	0	0.32	Community Land
kundanahalli	Swamigowda - S/O Mallegowda	3201	Manually	55/*/*	0.27	0.11	Teak, Silver, Hebbevu, Others	100	11	Surface	Rainfed	0	0.11	Community Land
kundanahalli	H.B. Mahadevamma w/o . Late. K.V. Dinesh Kumar	3202	Manually	55/*/*	0.20	0.08	Teak, Silver, Hebbevu, Others	100	8	Surface	Rainfed	0	0.08	Community Land
kundanahalli	Rajanaika - S/O Late Kempanaika	3203	Manually	55/*/*	0.60	0.24	Teak, Silver, Hebbevu, Others	100	24	Surface	Rainfed	0	0.24	Community Land
kundanahalli	Hanumanthappa - S/O Ningappa	3204	Manually	55/*/*	0.54	0.22	Teak, Silver, Hebbevu, Others	100	22	Surface	Rainfed	0	0.22	Community Land
kundanahalli	Kumara S/O Subbegowda	3205	Manually	55/*/*	0.40	0.16	Teak, Silver, Hebbevu, Others	100	16	Surface	Rainfed	0	0.16	Community Land
kundanahalli	K.S. Kumara S/O Subbegowda	3206	Manually	55/*/*	0.40	0.16	Teak, Silver, Hebbevu, Others	100	16	Surface	Rainfed	0	0.16	Private Land
kundanahalli	Papanna - S/O Karyaiah	3207	Manually	55/*/*	0.40	0.16	Teak, Silver, Hebbevu, Others	100	16	Surface	Rainfed	0	0.16	Private Land
kundanahalli	Yalakkappachari S/O Rangachari	3208	Manually	55/*/*	0.30	0.12	Teak, Silver, Hebbevu, Others	100	12	Surface	Rainfed	0	0.12	Private Land
kundanahalli	Srinivasachari S/O Rangachari	3209	Manually	55/*/*	0.20	0.08	Teak, Silver, Hebbevu, Others	100	8	Surface	Rainfed	0	0.08	Private Land
kundanahalli	K V Annappa Venkategowda S/O Venkategowda	3210	Manually	55/*/*	1.00	0.40	Teak, Silver, Hebbevu, Others	100	40	Surface	Rainfed	0	0.40	Private Land
kundanahalli	Yashodamma w/o K V Manjunatha	3211	Manually	55/*/*	1.00	0.40	Teak, Silver, Hebbevu, Others	100	40	Surface	Rainfed	0	0.40	Private Land
kundanahalli	Sanmaraya S/O Kambayya	3212	Manually	55/*/*	0.80	0.32	Teak, Silver, Hebbevu, Others	100	32	Surface	Rainfed	0	0.32	Private Land
kundanahalli	Puttaraju s/o Kalaiah	3213	Manually	55/*/*	1.00	0.40	Teak, Silver, Hebbevu, Others	100	40	Surface	Rainfed	0	0.40	Private Land
kundanahalli	Ravi - S/O Ningappa	3214	Manually	55/*/*	0.53	0.21	Teak, Silver, Hebbevu, Others	100	21	Surface	Rainfed	0	0.21	Private Land
kundanahalli	Gowamma w/o Late Appajachari	3215	Manually	55/*/*	0.30	0.12	Teak, Silver, Hebbevu, Others	100	12	Surface	Rainfed	0	0.12	Private Land
kundanahalli	Kamamma w/o Late Singraegowda	3216	Manually	55/*/*	1.25	0.50	Teak, Silver, Hebbevu, Others	100	50	Surface	Rainfed	0	0.50	Private Land
kundanahalli	Kamamma w/o . Singrigowda	3217	Manually	55/*/*	0.71	0.28	Teak, Silver, Hebbevu, Others	100	28	Surface	Rainfed	0	0.28	Private Land

Village Name	Farmer Name:	Farmer Code	Rate Type (Manually/Machinery)	Survey No:	Total Area (Ha.)	Proposed Area (Ha.)	Activity/Model/Plant/ Crop Name :	Number of Plants Per Ha	No. of plants	Method of Irrigation (Drip/Ring/Surface)	Source of Irrigation (Canal/Rainfed/Well)	Area as per Type Of Land (Ha.)		Ownership of Land (Community Land/Private Land/Other Land)
												Waste Land	Cultivable	
kundanahalli	Pasture -	3218	Manually	55/*/*	20.00	8.00	Teak, Silver, Hebbevu, Others	100	800	Surface	Rainfed	0	8.00	Private Land
kundanahalli	Vrishabhendra - S/O Ramappa	3219	Manually	56/*/1	0.03	0.01	Teak, Silver, Hebbevu, Others	100	1	Surface	Rainfed	0	0.01	Private Land
kundanahalli	Samigowda - S/O Mallategowda	3220	Manually	56/*/1	0.60	0.24	Teak, Silver, Hebbevu, Others	100	24	Surface	Rainfed	0	0.24	Private Land
kundanahalli	Sharadamma w/o Govindgowda	3221	Manually	8/*/*	0.70	0.28	Teak, Silver, Hebbevu, Others	100	28	Surface	Rainfed	0	0.28	Private Land
kundanahalli	P K Ramaswamy S/O Kadegowda	3222	Manually	8/*/*	0.20	0.08	Teak, Silver, Hebbevu, Others	100	8	Surface	Rainfed	0	0.08	Private Land
kundanahalli	Manju S/O Govindgowda	3223	Manually	8/*/*	0.20	0.08	Teak, Silver, Hebbevu, Others	100	8	Surface	Rainfed	0	0.08	Private Land
kundanahalli	Jayamma w/o Late Purushottamma K P	3224	Manually	9/*/1	0.20	0.08	Teak, Silver, Hebbevu, Others	100	8	Surface	Rainfed	0	0.08	Private Land
kundanahalli	Asha w/o . Subramanya M T. -	3225	Manually	9/*/10	0.06	0.02	Teak, Silver, Hebbevu, Others	100	2	Surface	Rainfed	0	0.02	Private Land
kundanahalli	H P Sundara S/O puttegowda. - Land	3226	Manually	9/*/11	0.08	0.03	Teak, Silver, Hebbevu, Others	100	3	Surface	Rainfed	0	0.03	Private Land
kundanahalli	H P Sundara S/O puttegowda. - Land	3227	Manually	9/*/11	0.12	0.05	Teak, Silver, Hebbevu, Others	100	5	Surface	Rainfed	0	0.05	Private Land
kundanahalli	K P Dinesh S/O Puttegowda. -	3228	Manually	9/*/12	0.20	0.08	Teak, Silver, Hebbevu, Others	100	8	Surface	Rainfed	0	0.08	Private Land
kundanahalli	K. P. Srinivasa S/O Puttegowda. -	3229	Manually	9/*/13	0.12	0.05	Teak, Silver, Hebbevu, Others	100	5	Surface	Rainfed	0	0.05	Private Land
kundanahalli	N S Annappa S/O Late Somagowda. -	3230	Manually	9/*/14	0.07	0.03	Teak, Silver, Hebbevu, Others	100	3	Surface	Rainfed	0	0.03	Private Land
kundanahalli	Yashavantha K.M. S/O . Mallashetti. -	3231	Manually	9/*/2	0.20	0.08	Teak, Silver, Hebbevu, Others	100	8	Surface	Rainfed	0	0.08	Private Land
kundanahalli	Govindgowda S/O Papagowda	3232	Manually	9/*/3	0.36	0.14	Teak, Silver, Hebbevu, Others	100	14	Surface	Rainfed	0	0.14	Private Land
kundanahalli	Puttaraju - S/O Papagowda	3233	Manually	9/*/4	0.20	0.08	Teak, Silver, Hebbevu, Others	100	8	Surface	Rainfed	0	0.08	Private Land
kundanahalli	J.M. Shashikala w/o . K.V.Gnaneswar- Bh.P.	3234	Manually	9/*/5	0.20	0.08	Teak, Silver, Hebbevu, Others	100	8	Surface	Rainfed	0	0.08	Private Land
kundanahalli	JM Shashikala S/O K V Ganeswara- Bh.P.	3235	Manually	9/*/6	0.20	0.08	Teak, Silver, Hebbevu, Others	100	8	Surface	Rainfed	0	0.08	Private Land
kundanahalli	Lalithamma M D w/o m Late K A Yaddappa	3236	Manually	9/*/7	0.20	0.08	Teak, Silver, Hebbevu, Others	100	8	Surface	Rainfed	0	0.08	Private Land
kundanahalli	Annegowda S/O Papegowda	3237	Manually	9/*/8	0.19	0.08	Teak, Silver, Hebbevu, Others	100	8	Surface	Rainfed	0	0.08	Private Land
Iylapura	Kullamma s/o Siddaiah	3238	Manually	1/*/*	1.13	0.45	Teak, Silver, Hebbevu, Others	100	45	Surface	Rainfed	0	0.45	Private Land
Iylapura	Sannappa Bin Lay Madhappa	3239	Manually	1/*/*	1.60	0.64	Teak, Silver, Hebbevu, Others	100	64	Surface	Rainfed	0	0.64	Private Land
Iylapura	Nibu Thomas bin. Kurien Thomas. -	3240	Manually	13/*/1	0.20	0.08	Teak, Silver, Hebbevu, Others	100	8	Surface	Rainfed	0	0.08	Private Land
Iylapura	Nibu Thomas bin. Kurien Thomas. -	3241	Manually	13/*/2	1.00	0.40	Teak, Silver, Hebbevu, Others	100	40	Surface	Rainfed	0	0.40	Private Land
Iylapura	Devamma - Kom Lay Kalyya	3242	Manually	2/*/1	0.93	0.37	Teak, Silver, Hebbevu, Others	100	37	Surface	Rainfed	0	0.37	Private Land
Iylapura	Malligamma Co B P Malleswamy	3243	Manually	2/*/1	0.80	0.32	Teak, Silver, Hebbevu, Others	100	32	Surface	Rainfed	0	0.32	Private Land
Iylapura	Ningamma kom le venkategowda. -	3244	Manually	2/*/2	1.00	0.40	Teak, Silver, Hebbevu, Others	100	40	Surface	Rainfed	0	0.40	Private Land
Iylapura	Keerthi S. Bin sannaswanigowda	3245	Manually	2/*/3	0.40	0.16	Teak, Silver, Hebbevu, Others	100	16	Surface	Rainfed	0	0.16	Private Land
Iylapura	Akkamma Co. Lay Kalaiah	3246	Manually	21/*/*	0.41	0.16	Teak, Silver, Hebbevu, Others	100	16	Surface	Rainfed	0	0.16	Private Land

Village Name	Farmer Name:	Farmer Code	Rate Type (Manually/Machinery)	Survey No:	Total Area (Ha.)	Proposed Area (Ha.)	Activity/Model/Plant/Crop Name :	Number of Plants Per Ha	No. of plants	Method of Irrigation (Drip/Ring/Surface)	Source of Irrigation (Canal/Rainfed/Well)	Area as per Type Of Land (Ha.)		Ownership of Land (Community Land/Private Land/Other Land)
												Waste Land	Cultivable	
Iylapura	B C Viswanath bin Channegowda	3247	Manually	21/*/*	0.87	0.35	Teak, Silver, Hebbevu, Others	100	35	Surface	Rainfed	0	0.35	Private Land
Iylapura	Narayana Bin Le Ramegowda	3248	Manually	21/*/*	0.95	0.38	Teak, Silver, Hebbevu, Others	100	38	Surface	Rainfed	0	0.38	Private Land
Iylapura	Sannaiah bin manikyam	3249	Manually	22/*/1	0.80	0.32	Teak, Silver, Hebbevu, Others	100	32	Surface	Rainfed	0	0.32	Private Land
Iylapura	Kamamma - Co Lay. Krishna	3250	Manually	22/*/1	0.80	0.32	Teak, Silver, Hebbevu, Others	100	32	Surface	Rainfed	0	0.32	Private Land
Iylapura	COMMAN LAND	3251	Manually	22/*/1A	0.20	0.08	Teak, Silver, Hebbevu, Others	100	8	Surface	Rainfed	0	0.08	Community Land
Iylapura	Puttamma w/o Puttaiah	3252	Manually	22/*/2	0.40	0.16	Teak, Silver, Hebbevu, Others	100	16	Surface	Rainfed	0	0.16	Private Land
Iylapura	N, K. Ravikumara - Bin Kalyanamma	3253	Manually	22/*/2	0.40	0.16	Teak, Silver, Hebbevu, Others	100	16	Surface	Rainfed	0	0.16	Private Land
Iylapura	P. Puttaswamy - Bin Puttayya	3254	Manually	22/*/3	0.40	0.16	Teak, Silver, Hebbevu, Others	100	16	Surface	Rainfed	0	0.16	Private Land
Iylapura	N.K. Ravikumara - Bin Kalyanamma	3255	Manually	22/*/3	1.00	0.40	Teak, Silver, Hebbevu, Others	100	40	Surface	Rainfed	0	0.40	Private Land
Iylapura	P Puttaswamy - Bin Puttayya	3256	Manually	22/*/4	0.72	0.29	Teak, Silver, Hebbevu, Others	100	29	Surface	Rainfed	0	0.29	Private Land
Iylapura	Kanthamma Kom Lay Jaga	3257	Manually	3/*/1	0.20	0.08	Teak, Silver, Hebbevu, Others	100	8	Surface	Rainfed	0	0.08	Private Land
Iylapura	Rangashetti G J bin Jawarashetti. -	3258	Manually	3/*/3	1.67	0.67	Teak, Silver, Hebbevu, Others	100	67	Surface	Rainfed	0	0.67	Private Land
Iylapura	U B Rajegowda bin Bairappa	3259	Manually	3/*/4	0.43	0.17	Teak, Silver, Hebbevu, Others	100	17	Surface	Rainfed	0	0.17	Private Land
Iylapura	Karigowda bin Thimmagowda	3260	Manually	3/*/5	0.79	0.32	Teak, Silver, Hebbevu, Others	100	32	Surface	Rainfed	0	0.32	Private Land
Iylapura	Srinivasa Bin Lay Javaregowda	3261	Manually	3/*/6	0.69	0.28	Teak, Silver, Hebbevu, Others	100	28	Surface	Rainfed	0	0.28	Private Land
Iylapura	Basavaraju Bin Ningappa	3262	Manually	3/*/7	0.70	0.28	Teak, Silver, Hebbevu, Others	100	28	Surface	Rainfed	0	0.28	Private Land
Iylapura	N S Govindgowda Bin Lay Chelegowda	3263	Manually	3/*/8	0.70	0.28	Teak, Silver, Hebbevu, Others	100	28	Surface	Rainfed	0	0.28	Private Land
Iylapura	COMMAN LAND	3264	Manually	4/*/*	0.00	0.00	Teak, Silver, Hebbevu, Others	100	0	Surface	Rainfed	0	0.00	Community Land
Iylapura	Leelavathi Co. Lay Satisha	3265	Manually	5/*/1	2.00	0.80	Teak, Silver, Hebbevu, Others	100	80	Surface	Rainfed	0	0.80	Private Land
Iylapura	Kumara Bin Lay.Narayanawamy	3266	Manually	5/*/1	0.95	0.38	Teak, Silver, Hebbevu, Others	100	38	Surface	Rainfed	0	0.38	Private Land
Iylapura	Sannamma Bin Lay.Halagayya	3267	Manually	5/*/1	0.40	0.16	Teak, Silver, Hebbevu, Others	100	16	Surface	Rainfed	0	0.16	Private Land
Iylapura	Swami bin Hanumagowda	3268	Manually	5/*/1	0.80	0.32	Teak, Silver, Hebbevu, Others	100	32	Surface	Rainfed	0	0.32	Private Land
Iylapura	Kamamma Co. H S Shivalingappa	3269	Manually	5/*/1	0.10	0.04	Teak, Silver, Hebbevu, Others	100	4	Surface	Rainfed	0	0.04	Private Land
Iylapura	K C Mahesh Bin Lay H M Chandrasekhar	3270	Manually	5/*/1	1.00	0.40	Teak, Silver, Hebbevu, Others	100	40	Surface	Rainfed	0	0.40	Private Land
Iylapura	Y R Puttarudrappa	3271	Manually	5/*/1	0.05	0.02	Teak, Silver, Hebbevu, Others	100	2	Surface	Rainfed	0	0.02	Private Land
Iylapura	Annaiyya bin lay halagayya	3272	Manually	5/*/1	0.15	0.06	Teak, Silver, Hebbevu, Others	100	6	Surface	Rainfed	0	0.06	Private Land
Iylapura	Annaiyya bin lay halagayya	3273	Manually	5/*/1	0.20	0.08	Teak, Silver, Hebbevu, Others	100	8	Surface	Rainfed	0	0.08	Private Land
Iylapura	Lakamma Kom Javaraiah	3274	Manually	5/*/1	2.00	0.80	Teak, Silver, Hebbevu, Others	100	80	Surface	Rainfed	0	0.80	Private Land
Iylapura	Shivegowda - Bin Thamayya	3275	Manually	5/*/1	0.50	0.20	Teak, Silver, Hebbevu, Others	100	20	Surface	Rainfed	0	0.20	Private Land

Village Name	Farmer Name:	Farmer Code	Rate Type (Manually/Machinery)	Survey No:	Total Area (Ha.)	Proposed Area (Ha.)	Activity/Model/Plant/ Crop Name :	Number of Plants Per Ha	No. of plants	Method of Irrigation (Drip/Ring/Surface)	Source of Irrigation (Canal/Rainfed/Well)	Area as per Type Of Land (Ha.)		Ownership of Land (Community Land/Private Land/Other Land)
												Waste Land	Cultivable	
Iylapura	Manju bin le Ramegowda. -	3276	Manually	5/*3	0.91	0.36	Teak, Silver, Hebbevu, Others	100	36	Surface	Rainfed	0	0.36	Private Land
Iylapura	Manju bin le Ramegowda. -	3277	Manually	5/*4	0.29	0.12	Teak, Silver, Hebbevu, Others	100	12	Surface	Rainfed	0	0.12	Private Land
mallinatapura	kapinigowda s/o shettigowda	3278	Manually	58/**	0.50	0.20	Teak, Silver, Hebbevu, Others	100	20	Surface	Rainfed	0	0.20	Private Land
mallinatapura	M S swamygowda s/o sannegowda	3279	Manually	58/**	0.40	0.16	Teak, Silver, Hebbevu, Others	100	16	Surface	Rainfed	0	0.16	Private Land
mallinatapura	yogasha s/o sannegowda	3280	Manually	58/**	0.34	0.14	Teak, Silver, Hebbevu, Others	100	14	Surface	Rainfed	0	0.14	Private Land
handiguddakavalu	COMMAN LAND	3281	Manually	2/**	1.60	0.64	Teak, Silver, Hebbevu, Others	100	64	Surface	Rainfed	0	0.64	Community Land
handiguddakavalu	COMMAN LAND	3282	Manually	3/**	2.10	0.84	Teak, Silver, Hebbevu, Others	100	84	Surface	Rainfed	0	0.84	Community Land
Belturu	BR Ganesha s/o Ramegowda. -	3283	Manually	7/*1	1.00	0.40	Teak, Silver, Hebbevu, Others	100	40	Surface	Rainfed	0	0.40	Private Land
Belturu	BR Ganesha s/o Ramegowda. -	3284	Manually	7/*2	0.23	0.09	Teak, Silver, Hebbevu, Others	100	9	Surface	Rainfed	0	0.09	Private Land
Belturu	Sanjeevayya - s/o Hanumanthyaya	3285	Manually	8/*1	0.41	0.16	Teak, Silver, Hebbevu, Others	100	16	Surface	Rainfed	0	0.16	Private Land
Belturu	Sannachikkamma w/o Lay.Hanumayya Uruf Papayya Puttegowda s/o Lay	3286	Manually	8/*2	0.26	0.10	Teak, Silver, Hebbevu, Others	100	10	Surface	Rainfed	0	0.10	Private Land
Belturu	Sannaputtaiah Uruf Puttegowda s/o Lay	3287	Manually	9/*1	0.36	0.14	Teak, Silver, Hebbevu, Others	100	14	Surface	Rainfed	0	0.14	Private Land
Belturu	Karagamma Co.Lay.Tamegowda	3288	Manually	9/*2	0.54	0.22	Teak, Silver, Hebbevu, Others	100	22	Surface	Rainfed	0	0.22	Private Land
Belturu	Mahadevamma w/o Rangayya	3289	Manually	10/**	0.38	0.15	Teak, Silver, Hebbevu, Others	100	15	Surface	Rainfed	0	0.15	Private Land
Belturu	Chikkayya - s/o Deayya	3290	Manually	10/**	0.38	0.15	Teak, Silver, Hebbevu, Others	100	15	Surface	Rainfed	0	0.15	Private Land
Belturu	Mallappa s/o Mallappa	3291	Manually	12/*2	0.16	0.06	Teak, Silver, Hebbevu, Others	100	6	Surface	Rainfed	0	0.06	Private Land
Belturu	Ramegowda - s/o Sannegowda	3292	Manually	12/*2	0.16	0.06	Teak, Silver, Hebbevu, Others	100	6	Surface	Rainfed	0	0.06	Private Land
Belturu	Madappa s/o Puttappa	3293	Manually	12/*5	0.13	0.05	Teak, Silver, Hebbevu, Others	100	5	Surface	Rainfed	0	0.05	Private Land
Belturu	Annegowda -	3294	Manually	12/*6	0.23	0.09	Teak, Silver, Hebbevu, Others	100	9	Surface	Rainfed	0	0.09	Private Land
Belturu	COMMAN LAND	3295	Manually	13/**	0.67	0.27	Teak, Silver, Hebbevu, Others	100	27	Surface	Rainfed	0	0.27	Community Land
Belturu	P.G. Narasimhamoorthy s/o Lay. Govindayaya	3296	Manually	14/*1	0.20	0.08	Teak, Silver, Hebbevu, Others	100	8	Surface	Rainfed	0	0.08	Private Land
Belturu	Nagesh - s/o Subbegowda	3297	Manually	15/*1	0.31	0.12	Teak, Silver, Hebbevu, Others	100	12	Surface	Rainfed	0	0.12	Private Land
Belturu	Doddappa Gowda - s/o Lakkegowda	3298	Manually	16/*2	0.14	0.06	Teak, Silver, Hebbevu, Others	100	6	Surface	Rainfed	0	0.06	Private Land
Belturu	Thayamma w/o Devegowda	3299	Manually	17/**	0.44	0.18	Teak, Silver, Hebbevu, Others	100	18	Surface	Rainfed	0	0.18	Private Land
Belturu	Chandrasekhar B H s/o Hanumagowda Bellator. -	3300	Manually	18/**	0.48	0.19	Teak, Silver, Hebbevu, Others	100	19	Surface	Rainfed	0	0.19	Private Land
Belturu	Javaraya s/o Devayya	3301	Manually	19/*1	0.27	0.11	Teak, Silver, Hebbevu, Others	100	11	Surface	Rainfed	0	0.11	Private Land
Belturu	B S Rajeegowda - s/o P Sanjeeve Gowda	3302	Manually	20/*1	0.46	0.18	Teak, Silver, Hebbevu, Others	100	18	Surface	Rainfed	0	0.18	Private Land
Belturu	COMMAN LAND	3303	Manually	21/**	0.07	0.03	Teak, Silver, Hebbevu, Others	100	3	Surface	Rainfed	0	0.03	Community Land
Belturu	Jawaramma - Coom Puttegowda	3304	Manually	22/**	0.93	0.37	Teak, Silver, Hebbevu, Others	100	37	Surface	Rainfed	0	0.37	Private Land

Village Name	Farmer Name:	Farmer Code	Rate Type (Manually/Machinery)	Survey No:	Total Area (Ha.)	Proposed Area (Ha.)	Activity/Model/Plant/Crop Name :	Number of Plants Per Ha	No. of plants	Method of Irrigation (Drip/Ring/Surface)	Source of Irrigation (Canal/Rainfed/Well)	Area as per Type Of Land (Ha.)		Ownership of Land (Community Land/Private Land/Other Land)
												Waste Land	Cultivable	
Belturu	Hanuma - s/o Sanjeeva	3305	Manually	23/*/*	0.28	0.11	Teak, Silver, Hebbevu, Others	100	11	Surface	Rainfed	0	0.11	Private Land
Belturu	B.S Rajee Gowda s/o Lay P. Sanjeevegowda. -	3306	Manually	24/*/*	0.78	0.31	Teak, Silver, Hebbevu, Others	100	31	Surface	Rainfed	0	0.31	Private Land
Kamanahalli	H.T.Nagaraju s/o H.P.Timmegowda	3307	Manually	20/*/2	0.50	0.20	Teak, Silver, Hebbevu, Others	100	20	Surface	Rainfed	0	0.20	Private Land
Kamanahalli	Govindegowda s/o Late Sanjeevegowda -	3308	Manually	20/*/3	0.10	0.04	Teak, Silver, Hebbevu, Others	100	4	Surface	Rainfed	0	0.04	Private Land
Kamanahalli	Sharadamma w/o L.H.Narayana	3309	Manually	22/*/1	0.47	0.19	Teak, Silver, Hebbevu, Others	100	19	Surface	Rainfed	0	0.19	Private Land
Kamanahalli	H S Suresh s/o Late Swamigowda	3310	Manually	22/*/3	0.31	0.12	Teak, Silver, Hebbevu, Others	100	12	Surface	Rainfed	0	0.12	Private Land
Kamanahalli	Govinda s/o HP Tammegowda Uruf Tamegowda. -	3311	Manually	22/*/4	0.32	0.13	Teak, Silver, Hebbevu, Others	100	13	Surface	Rainfed	0	0.13	Private Land
Kamanahalli	Sarojamma w/o Late Siddhalingappa	3312	Manually	23/*/1	0.16	0.06	Teak, Silver, Hebbevu, Others	100	6	Surface	Rainfed	0	0.06	Private Land
Kamanahalli	Lalithamma w/o Late H P Thimmagowda	3313	Manually	23/*/1	0.47	0.19	Teak, Silver, Hebbevu, Others	100	19	Surface	Rainfed	0	0.19	Private Land
Kamanahalli	Lakshamma - w/o . H P Thimmagowda	3314	Manually	23/*/1	0.50	0.20	Teak, Silver, Hebbevu, Others	100	20	Surface	Rainfed	0	0.20	Private Land
Kamanahalli	Sarojamma w/o Late Siddhalingappa	3315	Manually	23/*/2	0.50	0.20	Teak, Silver, Hebbevu, Others	100	20	Surface	Rainfed	0	0.20	Private Land
Kamanahalli	H M Puttarajegowda - s/o Marigowda	3316	Manually	24/*/1	0.25	0.10	Teak, Silver, Hebbevu, Others	100	10	Surface	Rainfed	0	0.10	Private Land
Kamanahalli	M.K. Sarojamma w/o . Late H.K.Krishna	3317	Manually	24/*/2	0.25	0.10	Teak, Silver, Hebbevu, Others	100	10	Surface	Rainfed	0	0.10	Private Land
Kamanahalli	H M Govindegowda - s/o Marigowda	3318	Manually	25/*/1	0.23	0.09	Teak, Silver, Hebbevu, Others	100	9	Surface	Rainfed	0	0.09	Private Land
Kamanahalli	Swamigowda - s/o Tammegowda	3319	Manually	25/*/2	0.70	0.28	Teak, Silver, Hebbevu, Others	100	28	Surface	Rainfed	0	0.28	Private Land
Kamanahalli	Bhojgowda - s/o Rangegowda	3320	Manually	26/*/1	0.08	0.03	Teak, Silver, Hebbevu, Others	100	3	Surface	Rainfed	0	0.03	Private Land
Kamanahalli	Bhojgowda - s/o Rangegowda	3321	Manually	26/*/2	0.44	0.18	Teak, Silver, Hebbevu, Others	100	18	Surface	Rainfed	0	0.18	Private Land
Kamanahalli	Bhojgowda - s/o Rangegowda	3322	Manually	26/*/3	0.04	0.02	Teak, Silver, Hebbevu, Others	100	2	Surface	Rainfed	0	0.02	Private Land
Kamanahalli	Sarojamma - w/o Marigowda	3323	Manually	26/*/4	0.44	0.18	Teak, Silver, Hebbevu, Others	100	18	Surface	Rainfed	0	0.18	Private Land
Kamanahalli	Neelavathi w/o . Late Samnegowda	3324	Manually	27/*/1	1.21	0.48	Teak, Silver, Hebbevu, Others	100	48	Surface	Rainfed	0	0.48	Private Land
Kamanahalli	Hombalamma w/o Late Hanumegowda	3325	Manually	27/*/2	0.41	0.16	Teak, Silver, Hebbevu, Others	100	16	Surface	Rainfed	0	0.16	Private Land
Kamanahalli	Dasaregowda - s/o Tammegowda	3326	Manually	28/*/*	0.29	0.12	Teak, Silver, Hebbevu, Others	100	12	Surface	Rainfed	0	0.12	Private Land
Kamanahalli	Dasaregowda - s/o Thamegowda	3327	Manually	29/*/1	1.77	0.71	Teak, Silver, Hebbevu, Others	100	71	Surface	Rainfed	0	0.71	Private Land
Kamanahalli	Srinivasa.-Late s/o . Ramegowda	3328	Manually	29/*/2	0.40	0.16	Teak, Silver, Hebbevu, Others	100	16	Surface	Rainfed	0	0.16	Private Land
Kamanahalli	Puttamma w/o Thammegowda	3329	Manually	30/*/1	1.20	0.48	Teak, Silver, Hebbevu, Others	100	48	Surface	Rainfed	0	0.48	Private Land
Kamanahalli	Bhagyamma s/o Thamegowda	3330	Manually	30/*/2	0.50	0.20	Teak, Silver, Hebbevu, Others	100	20	Surface	Rainfed	0	0.20	Private Land
Kamanahalli	Shivanna s/o Kalyya. -	3331	Manually	30/*/3	0.50	0.20	Teak, Silver, Hebbevu, Others	100	20	Surface	Rainfed	0	0.20	Private Land
Kamanahalli	Shyalaja s/o Thamegowda	3332	Manually	30/*/4	0.50	0.20	Teak, Silver, Hebbevu, Others	100	20	Surface	Rainfed	0	0.20	Private Land
Kamanahalli	Swamigowda - s/o Tammegowda	3333	Manually	31/*/1	0.90	0.36	Teak, Silver, Hebbevu, Others	100	36	Surface	Rainfed	0	0.36	Private Land

Village Name	Farmer Name:	Farmer Code	Rate Type (Manually/Machinery)	Survey No:	Total Area (Ha.)	Proposed Area (Ha.)	Activity/Model/Plant/Crop Name :	Number of Plants Per Ha	No. of plants	Method of Irrigation (Drip/Ring/Surface)	Source of Irrigation (Canal/Rainfed/Well)	Area as per Type Of Land (Ha.)		Ownership of Land (Community Land/Private Land/Other Land)
												Waste Land	Cultivable	
Kamanahalli	B P Malleswamy - s/o Puttanyaya	3334	Manually	31/*/1	0.80	0.32	Teak, Silver, Hebbevu, Others	100	32	Surface	Rainfed	0	0.32	Private Land
Kamanahalli	B.P. Malleswami s/o Late Puttannaiah	3335	Manually	31/*/2	0.10	0.04	Teak, Silver, Hebbevu, Others	100	4	Surface	Rainfed	0	0.04	Private Land
Kamanahalli	B P Swami - s/o Puttannaiah	3336	Manually	32/*/*	0.40	0.16	Teak, Silver, Hebbevu, Others	100	16	Surface	Rainfed	0	0.16	Private Land
Kamanahalli	B P Chandrappa - s/o Puttanyaya	3337	Manually	32/*/*	0.50	0.20	Teak, Silver, Hebbevu, Others	100	20	Surface	Rainfed	0	0.20	Private Land
Kamanahalli	B P Shivanna - s/o Puttanyaya	3338	Manually	32/*/*	0.20	0.08	Teak, Silver, Hebbevu, Others	100	8	Surface	Rainfed	0	0.08	Private Land
Kamanahalli	Krishnashetty s/o Late Puttashetti. -	3339	Manually	33/*/1	0.47	0.19	Teak, Silver, Hebbevu, Others	100	19	Surface	Rainfed	0	0.19	Private Land
Kamanahalli	Ishvarayya - s/o Basavyaya	3340	Manually	33/*/2	0.00	0.00	Teak, Silver, Hebbevu, Others	100	0	Surface	Rainfed	0	0.00	Private Land
Kamanahalli	Radhamma w/o Kantaraju	3341	Manually	33/*/3	1.20	0.48	Teak, Silver, Hebbevu, Others	100	48	Surface	Rainfed	0	0.48	Private Land
Kamanahalli	Ratnamma w/o Late Shivannashetty	3342	Manually	33/*/4	0.47	0.19	Teak, Silver, Hebbevu, Others	100	19	Surface	Rainfed	0	0.19	Private Land
Kamanahalli	Jayamma w/o Late Nagesh	3343	Manually	34/*/1	0.30	0.12	Teak, Silver, Hebbevu, Others	100	12	Surface	Rainfed	0	0.12	Private Land
Kamanahalli	B P Shivanna - s/o Puttanyaya	3344	Manually	34/*/1	0.20	0.08	Teak, Silver, Hebbevu, Others	100	8	Surface	Rainfed	0	0.08	Private Land
Kamanahalli	Ravi - s/o Late .Basavaraju	3345	Manually	34/*/1	0.70	0.28	Teak, Silver, Hebbevu, Others	100	28	Surface	Rainfed	0	0.28	Private Land
Kamanahalli	B R sannaiah s/o royayya	3346	Manually	34/*/2	0.10	0.04	Teak, Silver, Hebbevu, Others	100	4	Surface	Rainfed	0	0.04	Private Land
Kamanahalli	Kadaramma w/o Late Lakshmaiah	3347	Manually	34/*/3	0.10	0.04	Teak, Silver, Hebbevu, Others	100	4	Surface	Rainfed	0	0.04	Private Land
Kamanahalli	B R Dasayya s/o Raiyya	3348	Manually	4/*/1	0.60	0.24	Teak, Silver, Hebbevu, Others	100	24	Surface	Rainfed	0	0.24	Private Land
Kamanahalli	Lakshamma w/o Rayaiah	3349	Manually	5/*/1	0.40	0.16	Teak, Silver, Hebbevu, Others	100	16	Surface	Rainfed	0	0.16	Private Land
Kamanahalli	Karyayyya - s/o le kalaiah	3350	Manually	5/*/1	0.30	0.12	Teak, Silver, Hebbevu, Others	100	12	Surface	Rainfed	0	0.12	Private Land
Kamanahalli	Karyayyya - s/o le kalaiah	3351	Manually	6/*/*	0.20	0.08	Teak, Silver, Hebbevu, Others	100	8	Surface	Rainfed	0	0.08	Private Land
Arali kumari	COMMAN LAND	3352	Manually	17/*/*	2.11	0.84	Teak, Silver, Hebbevu, Others	100	84	Surface	Rainfed	0	0.84	Community Land
Arali kumari	COMMAN LAND	3353	Manually	17/*/*	2.40	0.96	Teak, Silver, Hebbevu, Others	100	96	Surface	Rainfed	0	0.96	Community Land
Arali kumari	COMMAN LAND	3354	Manually	27/*/*	2.00	0.80	Teak, Silver, Hebbevu, Others	100	80	Surface	Rainfed	0	0.80	Community Land
Arali kumari	COMMAN LAND	3355	Manually	27/*/*	1.90	0.76	Teak, Silver, Hebbevu, Others	100	76	Surface	Rainfed	0	0.76	Community Land
Arali kumari	COMMAN LAND	3356	Manually	28/*/*	2.00	0.80	Teak, Silver, Hebbevu, Others	100	80	Surface	Rainfed	0	0.80	Community Land
Arali kumari	COMMAN LAND	3357	Manually	28/*/*	2.00	0.80	Teak, Silver, Hebbevu, Others	100	80	Surface	Rainfed	0	0.80	Community Land
Arali kumari	COMMAN LAND	3358	Manually	3/*/*	2.00	0.80	Teak, Silver, Hebbevu, Others	100	80	Surface	Rainfed	0	0.80	Community Land
Arali kumari	COMMAN LAND	3359	Manually	3/*/*	2.00	0.80	Teak, Silver, Hebbevu, Others	100	80	Surface	Rainfed	0	0.80	Community Land
Arali kumari	COMMAN LAND	3360	Manually	4/*/*	2.00	0.80	Teak, Silver, Hebbevu, Others	100	80	Surface	Rainfed	0	0.80	Community Land
Arali kumari	COMMAN LAND	3361	Manually	4/*/*	2.40	0.96	Teak, Silver, Hebbevu, Others	100	96	Surface	Rainfed	0	0.96	Community Land
Arali kumari	COMMAN LAND	3362	Manually	4/*/*	172.13	68.85	Teak, Silver, Hebbevu, Others	100	6885	Surface	Rainfed	0	68.85	Community Land

Village Name	Farmer Name:	Farmer Code	Rate Type (Manually/Machinery)	Survey No:	Total Area (Ha.)	Proposed Area (Ha.)	Activity/Model/Plant/Crop Name :	Number of Plants Per Ha	No. of plants	Method of Irrigation (Drip/Ring/Surface)	Source of Irrigation (Canal/Rainfed/Well)	Area as per Type Of Land (Ha.)		Ownership of Land (Community Land/Private Land/Other Land)
												Waste Land	Cultivable	
Arali kumari	COMMAN LAND	3363	Manually	5/*/*	2.00	0.80	Teak, Silver, Hebbevu, Others	100	80	Surface	Rainfed	0	0.80	Community Land
Arali kumari	COMMAN LAND	3364	Manually	5/*/*	2.00	0.80	Teak, Silver, Hebbevu, Others	100	80	Surface	Rainfed	0	0.80	Community Land
Arali kumari	COMMAN LAND	3365	Manually	6/*/*	2.00	0.80	Teak, Silver, Hebbevu, Others	100	80	Surface	Rainfed	0	0.80	Community Land
Arali kumari	COMMAN LAND	3366	Manually	6/*/*	2.00	0.80	Teak, Silver, Hebbevu, Others	100	80	Surface	Rainfed	0	0.80	Community Land
Arali kumari	COMMAN LAND	3367	Manually	7/*/*	2.00	0.80	Teak, Silver, Hebbevu, Others	100	80	Surface	Rainfed	0	0.80	Community Land
Arali kumari	COMMAN LAND	3368	Manually	7/*/*	2.00	0.80	Teak, Silver, Hebbevu, Others	100	80	Surface	Rainfed	0	0.80	Community Land
Arali kumari	COMMAN LAND	3369	Manually	8/*/*	2.00	0.80	Teak, Silver, Hebbevu, Others	100	80	Surface	Rainfed	0	0.80	Community Land
Bylakoppa	Veerabhadraiah s/o Sannahaida	3370	Manually	61/*/1	1.30	0.52	Teak, Silver, Hebbevu, Others	100	52	Surface	Rainfed	0	0.52	Private Land
Bylakoppa	Gowramma w/o Late Govindegowda	3371	Manually	61/*/2	1.10	0.44	Teak, Silver, Hebbevu, Others	100	44	Surface	Rainfed	0	0.44	Private Land
Bylakoppa	Shabrin Fatima w/o. Mahmoud Mohid Makki	3372	Manually	62/*/*	0.60	0.24	Teak, Silver, Hebbevu, Others	100	24	Surface	Rainfed	0	0.24	Private Land
Bylakoppa	Gapur Khan s/o Hussain Khan	3373	Manually	64/*/1A	0.50	0.20	Teak, Silver, Hebbevu, Others	100	20	Surface	Rainfed	0	0.20	Private Land
Bylakoppa	Manager Jayashree Tyksatel -	3374	Manually	64/*/1B	0.09	0.04	Teak, Silver, Hebbevu, Others	100	4	Surface	Rainfed	0	0.04	Private Land
Bylakoppa	Sannaswami- s/o Melagurayya	3375	Manually	64/*/1C	0.30	0.12	Teak, Silver, Hebbevu, Others	100	12	Surface	Rainfed	0	0.12	Private Land
Bylakoppa	Jayamma - w/o Annegowda	3376	Manually	64/*/2	0.12	0.05	Teak, Silver, Hebbevu, Others	100	5	Surface	Rainfed	0	0.05	Private Land
Bylakoppa	B.S. Raju -	3377	Manually	64/*/2	0.11	0.04	Teak, Silver, Hebbevu, Others	100	4	Surface	Rainfed	0	0.04	Private Land
Bylakoppa	Basavaraju s/o Late.BS Thamegowda	3378	Manually	64/*/2	0.14	0.06	Teak, Silver, Hebbevu, Others	100	6	Surface	Rainfed	0	0.06	Private Land
Bylakoppa	B.S. Ramegowda -	3379	Manually	64/*/2	0.10	0.04	Teak, Silver, Hebbevu, Others	100	4	Surface	Rainfed	0	0.04	Private Land
Bylakoppa	Gapur Khan s/o Hussain Khan	3380	Manually	64/*/3	0.15	0.06	Teak, Silver, Hebbevu, Others	100	6	Surface	Rainfed	0	0.06	Private Land
Bylakoppa	B.S. Shivanna -	3381	Manually	64/*/4	0.10	0.04	Teak, Silver, Hebbevu, Others	100	4	Surface	Rainfed	0	0.04	Private Land
Bylakoppa	B.R. Subramanya s/o Ramanasashetti-B.P.	3382	Manually	65/*/1	1.05	0.42	Teak, Silver, Hebbevu, Others	100	42	Surface	Rainfed	0	0.42	Private Land
Bylakoppa	B.R. Mohan s/o Ramannashetti-B.P.	3383	Manually	65/*/2	1.05	0.42	Teak, Silver, Hebbevu, Others	100	42	Surface	Rainfed	0	0.42	Private Land
Bylakoppa	P. Loksha s/o Late. Puttappashetty	3384	Manually	66/*/1	2.30	0.92	Teak, Silver, Hebbevu, Others	100	92	Surface	Rainfed	0	0.92	Private Land
Bylakoppa	Nagamma w/o Late Jawarappa	3385	Manually	66/*/1	0.38	0.15	Teak, Silver, Hebbevu, Others	100	15	Surface	Rainfed	0	0.15	Private Land
Bylakoppa	P. Loksha s/o Late. Puttappashetty	3386	Manually	66/*/2	0.40	0.16	Teak, Silver, Hebbevu, Others	100	16	Surface	Rainfed	0	0.16	Private Land
Bylakoppa	Gowramma w/o Late B.T. Venkatesh	3387	Manually	66/*/3	0.80	0.32	Teak, Silver, Hebbevu, Others	100	32	Surface	Rainfed	0	0.32	Private Land
Bylakoppa	Manjunatha B.S. s/o B J Sannappa	3388	Manually	66/*/4	0.80	0.32	Teak, Silver, Hebbevu, Others	100	32	Surface	Rainfed	0	0.32	Private Land
Bylakoppa	Rangaswami s/o Late. Thammaiahshetty	3389	Manually	67/*/1	0.59	0.24	Teak, Silver, Hebbevu, Others	100	24	Surface	Rainfed	0	0.24	Private Land
Bylakoppa	Srinivasa s/o.Thammaiahshetty	3390	Manually	67/*/2	0.49	0.20	Teak, Silver, Hebbevu, Others	100	20	Surface	Rainfed	0	0.20	Private Land
Bylakoppa	T Ramannashetti s/o Late.Thammaiahshetty	3391	Manually	67/*/3	0.59	0.24	Teak, Silver, Hebbevu, Others	100	24	Surface	Rainfed	0	0.24	Private Land



Village Name	Farmer Name:	Farmer Code	Rate Type (Manually/Machinery)	Survey No:	Total Area (Ha.)	Proposed Area (Ha.)	Activity/Model/Plant/Crop Name :	Number of Plants Per Ha	No. of plants	Method of Irrigation (Drip/Ring/Surface)	Source of Irrigation (Canal/Rainfed/Well)	Area as per Type Of Land (Ha.)		Ownership of Land (Community Land/Private Land/Other Land)
												Waste Land	Cultivable	
Bylakoppa	Hemesh.LV s/o Venkatesha.L.B.	3392	Manually	67*/4	0.10	0.04	Teak, Silver, Hebbevu, Others	100	4	Surface	Rainfed	0	0.04	Private Land
Bylakoppa	P. Lokesh s/o Late. Puttappashetty	3393	Manually	68*/1	1.10	0.44	Teak, Silver, Hebbevu, Others	100	44	Surface	Rainfed	0	0.44	Private Land
Bylakoppa	Renuka w/o Late Nagendra B.S.	3394	Manually	68*/2	0.35	0.14	Teak, Silver, Hebbevu, Others	100	14	Surface	Rainfed	0	0.14	Private Land
Bylakoppa	B.S. Ananta - s/o Subbasetti	3395	Manually	68*/2	1.07	0.43	Teak, Silver, Hebbevu, Others	100	43	Surface	Rainfed	0	0.43	Private Land
Bylakoppa	Pasture -	3396	Manually	76*/*	0.00	0.00	Teak, Silver, Hebbevu, Others	100	0	Surface	Rainfed	0	0.00	Private Land
Bylakoppa	Kuttayamma w/o Kalingegowda	3397	Manually	76*/*	0.05	0.02	Teak, Silver, Hebbevu, Others	100	2	Surface	Rainfed	0	0.02	Private Land
Bylakoppa	Vijayalakshmi w/o. KV Vijesh	3398	Manually	76*/*	1.10	0.44	Teak, Silver, Hebbevu, Others	100	44	Surface	Rainfed	0	0.44	Private Land
Doddaharaveforest	COMMAN LAND /FOREST	3399	Manually	1*/*	1.50	0.60	Teak, Silver, Hebbevu, Others	100	60	Surface	Rainfed	0	0.60	Community Land
Doddahosuru	K. Sasidhara s/o Kalappa	3400	Manually	36*/*	2.19	0.88	Teak, Silver, Hebbevu, Others	100	88	Surface	Rainfed	0	0.88	Private Land
Doddahosuru	Javarayya s/o Huchhaiah	3401	Manually	42*/1	1.10	0.44	Teak, Silver, Hebbevu, Others	100	44	Surface	Rainfed	0	0.44	Private Land
Doddahosuru	Javarayya s/o Huchhaiah	3402	Manually	42*/2	1.10	0.44	Teak, Silver, Hebbevu, Others	100	44	Surface	Rainfed	0	0.44	Private Land
Doddahosuru	Singaramma - w/o Kalyani	3403	Manually	43*/1	0.40	0.16	Teak, Silver, Hebbevu, Others	100	16	Surface	Rainfed	0	0.16	Private Land
Doddahosuru	Thimmayya s/o Late Huchhaiah	3404	Manually	43*/2	0.50	0.20	Teak, Silver, Hebbevu, Others	100	20	Surface	Rainfed	0	0.20	Private Land
Doddahosuru	Swami s/o Dasayya	3405	Manually	44*/1	0.34	0.14	Teak, Silver, Hebbevu, Others	100	14	Surface	Rainfed	0	0.14	Private Land
Doddahosuru	Thimmayya s/o Dasayya	3406	Manually	44*/2	0.34	0.14	Teak, Silver, Hebbevu, Others	100	14	Surface	Rainfed	0	0.14	Private Land
Doddahosuru	Krishnayya s/o Dasayya	3407	Manually	44*/3	0.30	0.12	Teak, Silver, Hebbevu, Others	100	12	Surface	Rainfed	0	0.12	Private Land
Doddahosuru	Lakshmaiah s/o Dasayya	3408	Manually	44*/4	0.40	0.16	Teak, Silver, Hebbevu, Others	100	16	Surface	Rainfed	0	0.16	Private Land
Doddahosuru	Rashid Khan. - s/o. Jayuruddin	3409	Manually	45*/1	0.17	0.07	Teak, Silver, Hebbevu, Others	100	7	Surface	Rainfed	0	0.07	Private Land
Doddahosuru	Lateef Khan. - s/o. Jayuruddin	3410	Manually	45*/2	0.17	0.07	Teak, Silver, Hebbevu, Others	100	7	Surface	Rainfed	0	0.07	Private Land
Doddahosuru	Zafar Khan. - s/o. Jayuruddin	3411	Manually	45*/3	0.17	0.07	Teak, Silver, Hebbevu, Others	100	7	Surface	Rainfed	0	0.07	Private Land
Doddahosuru	Nawab Khan. - s/o. Jayuruddin	3412	Manually	45*/4	0.19	0.08	Teak, Silver, Hebbevu, Others	100	8	Surface	Rainfed	0	0.08	Private Land
Doddahosuru	Khadar Khan. - s/o. Jayuruddin	3413	Manually	45*/5	0.18	0.07	Teak, Silver, Hebbevu, Others	100	7	Surface	Rainfed	0	0.07	Private Land
Doddahosuru	Yahya Khan. - s/o. Jayuruddin	3414	Manually	45*/6	0.17	0.07	Teak, Silver, Hebbevu, Others	100	7	Surface	Rainfed	0	0.07	Private Land
Doddahosuru	Kausar Bhanu s/o Late Amir Khan	3415	Manually	46*/*	1.50	0.60	Teak, Silver, Hebbevu, Others	100	60	Surface	Rainfed	0	0.60	Private Land
Doddahosuru	Jubedabhi - w/o Ismail Khan	3416	Manually	47*/*	1.50	0.60	Teak, Silver, Hebbevu, Others	100	60	Surface	Rainfed	0	0.60	Private Land
Doddahosuru	Shivamma w/o Late Mahadevappa	3417	Manually	48*/2	1.37	0.55	Teak, Silver, Hebbevu, Others	100	55	Surface	Rainfed	0	0.55	Private Land
Doddahosuru	Nagaraja - s/o Jawaraiah	3418	Manually	62*/*	1.40	0.56	Teak, Silver, Hebbevu, Others	100	56	Surface	Rainfed	0	0.56	Private Land
Doddahosuru	D.T. Nagendra - s/o Late Thimmashetti	3419	Manually	62*/*	1.20	0.48	Teak, Silver, Hebbevu, Others	100	48	Surface	Rainfed	0	0.48	Private Land
Doddahosuru	Channamma - w/o Nagappa	3420	Manually	62*/*	0.20	0.08	Teak, Silver, Hebbevu, Others	100	8	Surface	Rainfed	0	0.08	Private Land

Village Name	Farmer Name:	Farmer Code	Rate Type (Manually/Machinery)	Survey No:	Total Area (Ha.)	Proposed Area (Ha.)	Activity/Model/Plant/ Crop Name :	Number of Plants Per Ha	No. of plants	Method of Irrigation (Drip/Ring/Surface)	Source of Irrigation (Canal/Rainfed/Well)	Area as per Type Of Land (Ha.)		Ownership of Land (Community Land/Private Land/Other Land)
												Waste Land	Cultivable	
Doddahosuru	Ramanayaka s/o Late Huchaiah	3421	Manually	62/*/*	1.40	0.56	Teak, Silver, Hebbevu, Others	100	56	Surface	Rainfed	0	0.56	Private Land
Doddahosuru	Allisab -	3422	Manually	62/*/*	1.50	0.60	Teak, Silver, Hebbevu, Others	100	60	Surface	Rainfed	0	0.60	Private Land
Doddahosuru	K R Ramashetti - s/o Ramashetti	3423	Manually	62/*/*	1.30	0.52	Teak, Silver, Hebbevu, Others	100	52	Surface	Rainfed	0	0.52	Private Land
Doddahosuru	Wahab - s/o Latip Saab	3424	Manually	62/*/*	0.70	0.28	Teak, Silver, Hebbevu, Others	100	28	Surface	Rainfed	0	0.28	Private Land
Doddahosuru	S B Varshabendra - s/o Basappa	3425	Manually	62/*/*	1.40	0.56	Teak, Silver, Hebbevu, Others	100	56	Surface	Rainfed	0	0.56	Private Land
Doddahosuru	Shahida Banu - w/o Nazir Saab	3426	Manually	62/*/*	1.13	0.45	Teak, Silver, Hebbevu, Others	100	45	Surface	Rainfed	0	0.45	Private Land
Doddahosuru	Sharpunisha - w/o Basha	3427	Manually	62/*/*	1.50	0.60	Teak, Silver, Hebbevu, Others	100	60	Surface	Rainfed	0	0.60	Private Land
Doddahosuru	C K Lakkayya s/o Kengeya	3428	Manually	62/*/*	1.40	0.56	Teak, Silver, Hebbevu, Others	100	56	Surface	Rainfed	0	0.56	Private Land
Doddahosuru	Nagina Begum w/o. Basheer Ahmed	3429	Manually	62/*/*	1.00	0.40	Teak, Silver, Hebbevu, Others	100	40	Surface	Rainfed	0	0.40	Private Land
Doddahosuru	Dastagiri Khan s/o Gaus Khan	3430	Manually	62/*/*	0.40	0.16	Teak, Silver, Hebbevu, Others	100	16	Surface	Rainfed	0	0.16	Private Land
Doddahosuru	Ujanayisi	3431	Manually	62/*/*	1.00	0.40	Teak, Silver, Hebbevu, Others	100	40	Surface	Rainfed	0	0.40	Private Land
Doddahosuru	Kalaiah s/o Kalaiah	3432	Manually	62/*/*	0.63	0.25	Teak, Silver, Hebbevu, Others	100	25	Surface	Rainfed	0	0.25	Private Land
Giraguru	L. Anand - s/o Lingegowda-Earth.P	3433	Manually	21/*/1	0.32	0.13	Teak, Silver, Hebbevu, Others	100	13	Surface	Rainfed	0	0.13	Private Land
Giraguru	V R Leelavathi w/o LateL Anand- Bh.P.	3434	Manually	21/*/2	1.90	0.76	Teak, Silver, Hebbevu, Others	100	76	Surface	Rainfed	0	0.76	Private Land
Giraguru	Supreeta V s/o LateB Veerabhadraya	3435	Manually	22/*/1	0.94	0.38	Teak, Silver, Hebbevu, Others	100	38	Surface	Rainfed	0	0.38	Private Land
Giraguru	V R Leelavathi w/o LateL Anand- Bh.P.	3436	Manually	22/*/2	1.55	0.62	Teak, Silver, Hebbevu, Others	100	62	Surface	Rainfed	0	0.62	Private Land
Giraguru	Mujeeb K.S. - Bin. Sikander	3437	Manually	22/*/3	0.16	0.06	Teak, Silver, Hebbevu, Others	100	6	Surface	Rainfed	0	0.06	Private Land
Giraguru	Nagaraju s/o LateValiya Veerappa- The landlord	3438	Manually	24/*/1	0.76	0.30	Teak, Silver, Hebbevu, Others	100	30	Surface	Rainfed	0	0.30	Private Land
Giraguru	Chandira Gappu is Ganapathi s/o LateDevayya. - - Land	3439	Manually	24/*/10	0.60	0.24	Teak, Silver, Hebbevu, Others	100	24	Surface	Rainfed	0	0.24	Private Land
Giraguru	Shad Mohammed s/o Shahul Hamid Haji Amin	3440	Manually	24/*/2	1.20	0.48	Teak, Silver, Hebbevu, Others	100	48	Surface	Rainfed	0	0.48	Private Land
Giraguru	A.M. Kaverappa - s/o A.K. Muthanna	3441	Manually	24/*/3	1.20	0.48	Teak, Silver, Hebbevu, Others	100	48	Surface	Rainfed	0	0.48	Private Land
Giraguru	COMMAN LAND	3442	Manually	24/*/4	0.05	0.02	Teak, Silver, Hebbevu, Others	100	2	Surface	Rainfed	0	0.02	Community Land
Giraguru	Faizan SM s/o SM Nazir. -	3443	Manually	24/*/5	0.07	0.03	Teak, Silver, Hebbevu, Others	100	3	Surface	Rainfed	0	0.03	Private Land
Giraguru	Harish K.S. - s/o Late Subbayya K.A.	3444	Manually	24/*/6	0.10	0.04	Teak, Silver, Hebbevu, Others	100	4	Surface	Rainfed	0	0.04	Private Land
Giraguru	Shivprakash N.E. - s/o Irappa-land.p.	3445	Manually	24/*/7	0.10	0.04	Teak, Silver, Hebbevu, Others	100	4	Surface	Rainfed	0	0.04	Private Land
Giraguru	Chandira Gappu is Ganapathi. - Late s/o. Devaiah	3446	Manually	24/*/8	0.21	0.08	Teak, Silver, Hebbevu, Others	100	8	Surface	Rainfed	0	0.08	Private Land
Giraguru	Chandira Gappu is Ganapathi. - Late s/o. Devaiah	3447	Manually	24/*/9	0.06	0.02	Teak, Silver, Hebbevu, Others	100	2	Surface	Rainfed	0	0.02	Private Land
Giraguru	K S Mujib s/o Sikandar	3448	Manually	25/*/1	0.03	0.01	Teak, Silver, Hebbevu, Others	100	1	Surface	Rainfed	0	0.01	Private Land
Giraguru	N. Saraswati - s/o Nagarathna	3449	Manually	25/*/1	0.59	0.24	Teak, Silver, Hebbevu, Others	100	24	Surface	Rainfed	0	0.24	Private Land

Village Name	Farmer Name:	Farmer Code	Rate Type (Manually/Machinery)	Survey No:	Total Area (Ha.)	Proposed Area (Ha.)	Activity/Model/Plant/ Crop Name :	Number of Plants Per Ha	No. of plants	Method of Irrigation (Drip/Ring/Surface)	Source of Irrigation (Canal/Rainfed/Well)	Area as per Type Of Land (Ha.)		Ownership of Land (Community Land/Private Land/Other Land)
												Waste Land	Cultivable	
Giraguru	Suresh Uruf Suresh/ Kumar s/o Ganapathi. -	3450	Manually	25*/1	0.08	0.03	Teak, Silver, Hebbevu, Others	100	3	Surface	Rainfed	0	0.03	Private Land
Giraguru	Saraswati w/o Late Nagarathna	3451	Manually	25*/1	1.11	0.44	Teak, Silver, Hebbevu, Others	100	44	Surface	Rainfed	0	0.44	Private Land
Giraguru	HK Vishwanath s/o Karisiddappa	3452	Manually	25*/10	0.09	0.04	Teak, Silver, Hebbevu, Others	100	4	Surface	Rainfed	0	0.04	Private Land
Giraguru	Mahmud Mansur s/o B S Mahmoud Ali. -	3453	Manually	25*/12	0.20	0.08	Teak, Silver, Hebbevu, Others	100	8	Surface	Rainfed	0	0.08	Private Land
Giraguru	A.S. Nagaraju s/o Late Siddegowda	3454	Manually	25*/2	0.10	0.04	Teak, Silver, Hebbevu, Others	100	4	Surface	Rainfed	0	0.04	Private Land
Giraguru	Rukmini w/o r. Babanna	3455	Manually	25*/3	0.07	0.03	Teak, Silver, Hebbevu, Others	100	3	Surface	Rainfed	0	0.03	Private Land
Giraguru	Virendrakumar s/o Natulal	3456	Manually	25*/4	0.05	0.02	Teak, Silver, Hebbevu, Others	100	2	Surface	Rainfed	0	0.02	Private Land
Giraguru	Dinesh Kumar s/o Natulal	3457	Manually	25*/5	0.05	0.02	Teak, Silver, Hebbevu, Others	100	2	Surface	Rainfed	0	0.02	Private Land
Giraguru	Rukmini w/o r. Babanna	3458	Manually	25*/6	0.07	0.03	Teak, Silver, Hebbevu, Others	100	3	Surface	Rainfed	0	0.03	Private Land
Giraguru	Pawan Kumar.D.R. s/o D. R. Raghuraj. - - Land	3459	Manually	25*/7	0.06	0.02	Teak, Silver, Hebbevu, Others	100	2	Surface	Rainfed	0	0.02	Private Land
Giraguru	T D Subramaniam s/o Late T S Devaiah	3460	Manually	25*/8	0.20	0.08	Teak, Silver, Hebbevu, Others	100	8	Surface	Rainfed	0	0.08	Private Land
Giraguru	HK Vishwanath s/o Karisiddappa	3461	Manually	25*/9	0.20	0.08	Teak, Silver, Hebbevu, Others	100	8	Surface	Rainfed	0	0.08	Private Land
Giraguru	Mujeeb K.S. s/o Sikander. -	3462	Manually	26*/1	0.19	0.08	Teak, Silver, Hebbevu, Others	100	8	Surface	Rainfed	0	0.08	Private Land
Giraguru	Mujeeb K.S. s/o Sikander. -	3463	Manually	26*/10	0.14	0.06	Teak, Silver, Hebbevu, Others	100	6	Surface	Rainfed	0	0.06	Private Land
Giraguru	B. Puttabasamma -	3464	Manually	26*/11	0.22	0.09	Teak, Silver, Hebbevu, Others	100	9	Surface	Rainfed	0	0.09	Private Land
Giraguru	Mujeeb K.S. s/o Sikander. -	3465	Manually	26*/2	0.21	0.08	Teak, Silver, Hebbevu, Others	100	8	Surface	Rainfed	0	0.08	Private Land
Giraguru	Supreeta V s/o Late B Veerabhadraya	3466	Manually	26*/3A	1.00	0.40	Teak, Silver, Hebbevu, Others	100	40	Surface	Rainfed	0	0.40	Private Land
Giraguru	COMMAN LAND	3467	Manually	26*/3B	0.00	0.00	Teak, Silver, Hebbevu, Others	100	0	Surface	Rainfed	0	0.00	Community Land
Giraguru	KP Kumar s/o Puttaswamy	3468	Manually	26*/4	0.29	0.12	Teak, Silver, Hebbevu, Others	100	12	Surface	Rainfed	0	0.12	Private Land
Giraguru	Nagaraja s/o Muthurayyappa. -	3469	Manually	26*/5	0.51	0.20	Teak, Silver, Hebbevu, Others	100	20	Surface	Rainfed	0	0.20	Private Land
Giraguru	U.M. Laxmana. - s/o Unne Modaliyur	3470	Manually	26*/6	0.40	0.16	Teak, Silver, Hebbevu, Others	100	16	Surface	Rainfed	0	0.16	Private Land
Giraguru	Supreeta V s/o Lat eB Veerabhadraya	3471	Manually	26*/7	0.20	0.08	Teak, Silver, Hebbevu, Others	100	8	Surface	Rainfed	0	0.08	Private Land
Giraguru	U.M. Laxmana. - s/o Unne Modaliyur	3472	Manually	26*/8	0.40	0.16	Teak, Silver, Hebbevu, Others	100	16	Surface	Rainfed	0	0.16	Private Land
Giraguru	Mujeeb K.S. s/o Sikander. -	3473	Manually	26*/9	0.26	0.10	Teak, Silver, Hebbevu, Others	100	10	Surface	Rainfed	0	0.10	Private Land
Giraguru	P.S. Sanjeeva - s/o P.K. Shivappa	3474	Manually	28*/1	1.95	0.78	Teak, Silver, Hebbevu, Others	100	78	Surface	Rainfed	0	0.78	Private Land
Giraguru	P.S. Sanjeeva - s/o P.K. Shivappa	3475	Manually	28*/2	2.35	0.94	Teak, Silver, Hebbevu, Others	100	94	Surface	Rainfed	0	0.94	Private Land
Giraguru	P.S. Sanjeeva - s/o P.K. Shivappa	3476	Manually	28*/3	0.85	0.34	Teak, Silver, Hebbevu, Others	100	34	Surface	Rainfed	0	0.34	Private Land
Giraguru	COMMAN LAND	3477	Manually	30*/1	2.03	0.81	Teak, Silver, Hebbevu, Others	100	81	Surface	Rainfed	0	0.81	Community Land
Giraguru	COMMAN LAND	3478	Manually	30*/2	1.80	0.72	Teak, Silver, Hebbevu, Others	100	72	Surface	Rainfed	0	0.72	Community Land

Village Name	Farmer Name:	Farmer Code	Rate Type (Manually/Machinery)	Survey No:	Total Area (Ha.)	Proposed Area (Ha.)	Activity/Model/Plant/Crop Name :	Number of Plants Per Ha	No. of plants	Method of Irrigation (Drip/Ring/Surface)	Source of Irrigation (Canal/Rainfed/Well)	Area as per Type Of Land (Ha.)		Ownership of Land (Community Land/Private Land/Other Land)
												Waste Land	Cultivable	
Giraguru	Vinod Kumar .KG s/o Late Gopalarao	3479	Manually	30*/3	1.60	0.64	Teak, Silver, Hebbevu, Others	100	64	Surface	Rainfed	0	0.64	Private Land
Giraguru	Mahesh. s/o Late Rajasekharaiah	3480	Manually	31*/1	0.60	0.24	Teak, Silver, Hebbevu, Others	100	24	Surface	Rainfed	0	0.24	Private Land
Giraguru	Raghu. s/o Late Rajasekharaiah	3481	Manually	31*/1	0.60	0.24	Teak, Silver, Hebbevu, Others	100	24	Surface	Rainfed	0	0.24	Private Land
Giraguru	B. Shivakumar - s/o A. Basavarajayya	3482	Manually	31*/2	0.82	0.33	Teak, Silver, Hebbevu, Others	100	33	Surface	Rainfed	0	0.33	Private Land
Giraguru	B.B.Lokesh s/o Basappa	3483	Manually	32*/1	1.02	0.41	Teak, Silver, Hebbevu, Others	100	41	Surface	Rainfed	0	0.41	Private Land
Giraguru	Nawang Jumbo s/o Lob Sung Seering- Bh.P.	3484	Manually	32*/2	1.02	0.41	Teak, Silver, Hebbevu, Others	100	41	Surface	Rainfed	0	0.41	Private Land
Giraguru	Bekal Mohammed Sali s/o Abdul Ed Neer Raheem	3485	Manually	32*/3	1.02	0.41	Teak, Silver, Hebbevu, Others	100	41	Surface	Rainfed	0	0.41	Private Land
Giraguru	Mahadevamma w/o Basappa	3486	Manually	32*/4	1.02	0.41	Teak, Silver, Hebbevu, Others	100	41	Surface	Rainfed	0	0.41	Private Land
Giraguru	Pasture -	3487	Manually	33*/*	0.00	0.00	Teak, Silver, Hebbevu, Others	100	0	Surface	Rainfed	0	0.00	Private Land
Giraguru	COMMAN LAND	3488	Manually	33*/*	39.20	15.68	Teak, Silver, Hebbevu, Others	100	1568	Surface	Rainfed	0	15.68	Community Land
Giraguru	COMMAN LAND	3489	Manually	33*/1	1.60	0.64	Teak, Silver, Hebbevu, Others	100	64	Surface	Rainfed	0	0.64	Community Land
Giraguru	Zakiyasidiki Bin	3490	Manually	33*/15	1.20	0.48	Teak, Silver, Hebbevu, Others	100	48	Surface	Rainfed	0	0.48	Private Land
Giraguru	Saiyanasidaki w/o	3491	Manually	33*/16	1.20	0.48	Teak, Silver, Hebbevu, Others	100	48	Surface	Rainfed	0	0.48	Private Land
Giraguru	K K Puttaraju	3492	Manually	33*/34	1.49	0.60	Teak, Silver, Hebbevu, Others	100	60	Surface	Rainfed	0	0.60	Private Land
Giraguru	Jawaramma - s/o Siddaiah	3493	Manually	63*/*	0.80	0.32	Teak, Silver, Hebbevu, Others	100	32	Surface	Rainfed	0	0.32	Private Land
Giraguru	Lakshamma - w/o Dasayya	3494	Manually	63*/*	0.80	0.32	Teak, Silver, Hebbevu, Others	100	32	Surface	Rainfed	0	0.32	Private Land
Giraguru	Channaiya - s/o Singraya	3495	Manually	63*/*	0.80	0.32	Teak, Silver, Hebbevu, Others	100	32	Surface	Rainfed	0	0.32	Private Land
Giraguru	Venkatayya -	3496	Manually	63*/*	0.80	0.32	Teak, Silver, Hebbevu, Others	100	32	Surface	Rainfed	0	0.32	Private Land
Giraguru	U A Shakti Alisha - S.M. Usman	3497	Manually	63*/*	0.80	0.32	Teak, Silver, Hebbevu, Others	100	32	Surface	Rainfed	0	0.32	Private Land
Giraguru	Sannamma- w/o Late Thoppayya	3498	Manually	63*/*	0.80	0.32	Teak, Silver, Hebbevu, Others	100	32	Surface	Rainfed	0	0.32	Private Land
Giraguru	Rangayya - s/o Doddaiiah	3499	Manually	63*/*	0.80	0.32	Teak, Silver, Hebbevu, Others	100	32	Surface	Rainfed	0	0.32	Private Land
Giraguru	Dasa - s/o Moody	3500	Manually	63*/*	0.80	0.32	Teak, Silver, Hebbevu, Others	100	32	Surface	Rainfed	0	0.32	Private Land
Giraguru	Nanjayya s/o Subbayya	3501	Manually	63*/*	0.80	0.32	Teak, Silver, Hebbevu, Others	100	32	Surface	Rainfed	0	0.32	Private Land
Giraguru	Pasture -	3502	Manually	63*/*	0.80	0.32	Teak, Silver, Hebbevu, Others	100	32	Surface	Rainfed	0	0.32	Private Land
Giraguru	Pasture -	3503	Manually	63*/*	0.00	0.00	Teak, Silver, Hebbevu, Others	100	0	Surface	Rainfed	0	0.00	Private Land
Giraguru	Kala- s/o Singraya	3504	Manually	63*/26	0.80	0.32	Teak, Silver, Hebbevu, Others	100	32	Surface	Rainfed	0	0.32	Private Land
Giraguru	DC Jagadeesha s/o Late D.T.Chikkanna	3505	Manually	93*/*	0.80	0.32	Teak, Silver, Hebbevu, Others	100	32	Surface	Rainfed	0	0.32	Private Land
Giraguru	D C Jagadesha s/o Late.D.T.Chikkanna	3506	Manually	93*/*	1.00	0.40	Teak, Silver, Hebbevu, Others	100	40	Surface	Rainfed	0	0.40	Private Land
Giraguru	Puttamma s/o Late Devaiah	3507	Manually	94*/*	0.50	0.20	Teak, Silver, Hebbevu, Others	100	20	Surface	Rainfed	0	0.20	Private Land

Village Name	Farmer Name:	Farmer Code	Rate Type (Manually/Machinery)	Survey No:	Total Area (Ha.)	Proposed Area (Ha.)	Activity/Model/Plant/Crop Name :	Number of Plants Per Ha	No. of plants	Method of Irrigation (Drip/Ring/Surface)	Source of Irrigation (Canal/Rainfed/Well)	Area as per Type Of Land (Ha.)		Ownership of Land (Community Land/Private Land/Other Land)
												Waste Land	Cultivable	
Giraguru	P.S. Sanjeeva - s/o P.K. Shivappa	3508	Manually	27*/1	1.60	0.64	Teak, Silver, Hebbevu, Others	100	64	Surface	Rainfed	0	0.64	Private Land
Giraguru	P.W. Motayya -	3509	Manually	12*/1	1.20	0.48	Teak, Silver, Hebbevu, Others	100	48	Surface	Rainfed	0	0.48	Private Land
Giraguru	Dr. Vishnu Prabhu. s/o Narasimha Prabhu	3510	Manually	12*/10	0.05	0.02	Teak, Silver, Hebbevu, Others	100	2	Surface	Rainfed	0	0.02	Private Land
Giraguru	JOHN GERALD LAWRENCE MENEZES S / O JOHN VICTOR MENEZES	3511	Manually	12*/11	0.07	0.03	Teak, Silver, Hebbevu, Others	100	3	Surface	Rainfed	0	0.03	Private Land
Giraguru	Santosh Sequera. s/o S.A. Salu	3512	Manually	12*/12	0.30	0.12	Teak, Silver, Hebbevu, Others	100	12	Surface	Rainfed	0	0.12	Private Land
Giraguru	Santosh Sequera s/o S.A. Salu. -	3513	Manually	12*/2	0.45	0.18	Teak, Silver, Hebbevu, Others	100	18	Surface	Rainfed	0	0.18	Private Land
Giraguru	Santosh Sequera s/o S.A. Salu. -	3514	Manually	12*/3	0.34	0.14	Teak, Silver, Hebbevu, Others	100	14	Surface	Rainfed	0	0.14	Private Land
Giraguru	Saji s/o Achchan Kunji. - - Land	3515	Manually	12*/4	0.18	0.07	Teak, Silver, Hebbevu, Others	100	7	Surface	Rainfed	0	0.07	Private Land
Giraguru	S.A. Salu s/o Albert Sequera. - - Land	3516	Manually	12*/5	0.32	0.13	Teak, Silver, Hebbevu, Others	100	13	Surface	Rainfed	0	0.13	Private Land
Giraguru	Albert Krasta s/o Marcel Krasta. -	3517	Manually	12*/6	0.21	0.08	Teak, Silver, Hebbevu, Others	100	8	Surface	Rainfed	0	0.08	Private Land
Giraguru	Anthony D'Souza s/o David D'Souza. - - Land	3518	Manually	12*/7	0.40	0.16	Teak, Silver, Hebbevu, Others	100	16	Surface	Rainfed	0	0.16	Private Land
Giraguru	B Arun Poojary. s/o K S Poojary	3519	Manually	12*/8	0.18	0.07	Teak, Silver, Hebbevu, Others	100	7	Surface	Rainfed	0	0.07	Private Land
Giraguru	Denzel Fernandez. s/o M Fernandez	3520	Manually	12*/9	0.03	0.01	Teak, Silver, Hebbevu, Others	100	1	Surface	Rainfed	0	0.01	Private Land
Giraguru	Kantharaju s/o Doddaveerappa Gowramma	3521	Manually	13*/*	0.81	0.32	Teak, Silver, Hebbevu, Others	100	32	Surface	Rainfed	0	0.32	Private Land
Giraguru	w/o L.A.V.Channaveerappa - -	3522	Manually	14*/1	0.66	0.26	Teak, Silver, Hebbevu, Others	100	26	Surface	Rainfed	0	0.26	Private Land
Giraguru	Kantharaju s/o Doddaveerappa	3523	Manually	14*/2	0.76	0.30	Teak, Silver, Hebbevu, Others	100	30	Surface	Rainfed	0	0.30	Private Land
Giraguru	Gowramma w/o LAV Channaveerappa	3524	Manually	14*/3	0.00	0.00	Teak, Silver, Hebbevu, Others	100	0	Surface	Rainfed	0	0.00	Private Land
Giraguru	Kumara s/o Late Doddaveerappa	3525	Manually	14*/4	0.19	0.08	Teak, Silver, Hebbevu, Others	100	8	Surface	Rainfed	0	0.08	Private Land
Giraguru	Srilatha C w/o Shivdas	3526	Manually	23*/10	0.06	0.02	Teak, Silver, Hebbevu, Others	100	2	Surface	Rainfed	0	0.02	Private Land
Giraguru	KA Chandresh s/o P K Achchappa. - - Land	3527	Manually	23*/11	0.07	0.03	Teak, Silver, Hebbevu, Others	100	3	Surface	Rainfed	0	0.03	Private Land
Giraguru	Ibrahim s/o Sufi. -	3528	Manually	23*/12	0.02	0.01	Teak, Silver, Hebbevu, Others	100	1	Surface	Rainfed	0	0.01	Private Land
Giraguru	Ibrahim s/o Late Sufi. -	3529	Manually	23*/13	0.05	0.02	Teak, Silver, Hebbevu, Others	100	2	Surface	Rainfed	0	0.02	Private Land
Giraguru	Mujeeb K.S. Bin. Sikander. -	3530	Manually	23*/14	0.05	0.02	Teak, Silver, Hebbevu, Others	100	2	Surface	Rainfed	0	0.02	Private Land
Giraguru	Mujeeb K S. s/o Sikander	3531	Manually	23*/15	0.10	0.04	Teak, Silver, Hebbevu, Others	100	4	Surface	Rainfed	0	0.04	Private Land
Giraguru	Fahad P I. s/o Ibrahim	3532	Manually	23*/16	0.02	0.01	Teak, Silver, Hebbevu, Others	100	1	Surface	Rainfed	0	0.01	Private Land
Giraguru	Mujib bin. Sikander. -	3533	Manually	23*/2	0.04	0.02	Teak, Silver, Hebbevu, Others	100	2	Surface	Rainfed	0	0.02	Private Land
Giraguru	AM KAVERAPPA s/o A. K MUTANNA	3534	Manually	23*/3.	0.02	0.01	Teak, Silver, Hebbevu, Others	100	1	Surface	Rainfed	0	0.01	Private Land
Giraguru	P. Mahadevappa. s/o Late Puttaswamaiah	3535	Manually	23*/4	0.03	0.01	Teak, Silver, Hebbevu, Others	100	1	Surface	Rainfed	0	0.01	Private Land
Giraguru	Manju s/o Gopalaiah	3536	Manually	23*/5	0.06	0.02	Teak, Silver, Hebbevu, Others	100	2	Surface	Rainfed	0	0.02	Private Land

Village Name	Farmer Name:	Farmer Code	Rate Type (Manually/Machinery)	Survey No:	Total Area (Ha.)	Proposed Area (Ha.)	Activity/Model/Plant/Crop Name :	Number of Plants Per Ha	No. of plants	Method of Irrigation (Drip/Ring/Surface)	Source of Irrigation (Canal/Rainfed/Well)	Area as per Type Of Land (Ha.)		Ownership of Land (Community Land/Private Land/Other Land)
												Waste Land	Cultivable	
Giraguru	SOMINI THOMAS w/o K. THOMAS	3537	Manually	23*/6	0.05	0.02	Teak, Silver, Hebbevu, Others	100	2	Surface	Rainfed	0	0.02	Private Land
Giraguru	Ibrahim s/o Late Sufi. -	3538	Manually	23*/7	0.04	0.02	Teak, Silver, Hebbevu, Others	100	2	Surface	Rainfed	0	0.02	Private Land
Giraguru	Shakina s/o K A Abbas & w/o Mukrambeg -	3539	Manually	23*/8	0.03	0.01	Teak, Silver, Hebbevu, Others	100	1	Surface	Rainfed	0	0.01	Private Land
Giraguru	Faizun. S.M. Bin. S.M. Nasir. -	3540	Manually	23*/9	0.16	0.06	Teak, Silver, Hebbevu, Others	100	6	Surface	Rainfed	0	0.06	Private Land
Guddenahalli	Tenzin Choder (Rigya Rinpoche) s/o L. sagelogten	3541	Manually	1*/*	3.91	1.56	Teak, Silver, Hebbevu, Others	100	156	Surface	Rainfed	0	1.56	Private Land
Guddenahalli	B.K. Rajagopal - s/o S Krishnappa	3542	Manually	11*/*	0.90	0.36	Teak, Silver, Hebbevu, Others	100	36	Surface	Rainfed	0	0.36	Private Land
Guddenahalli	B Fatima M w/o Fayaz M Y. -	3543	Manually	11*/*	1.22	0.49	Teak, Silver, Hebbevu, Others	100	49	Surface	Rainfed	0	0.49	Private Land
Guddenahalli	S. Pandian s/o M.S. Chokkalingam- Bho.P.	3544	Manually	11*/*	1.53	0.61	Teak, Silver, Hebbevu, Others	100	61	Surface	Rainfed	0	0.61	Private Land
Guddenahalli	S. Sukkalingam s/o M.S. Chokkalingam- Bho.P.	3545	Manually	11*/*	1.60	0.64	Teak, Silver, Hebbevu, Others	100	64	Surface	Rainfed	0	0.64	Private Land
Guddenahalli	Tejeninima s/o Siraftemba	3546	Manually	12*/*	1.86	0.74	Teak, Silver, Hebbevu, Others	100	74	Surface	Rainfed	0	0.74	Private Land
Guddenahalli	M.E. Arshadapash - s/o M J Emankhan	3547	Manually	12*/*	2.58	1.03	Teak, Silver, Hebbevu, Others	100	103	Surface	Rainfed	0	1.03	Private Land
Guddenahalli	Tejeninima s/o Siraftemba	3548	Manually	13*/1	0.28	0.11	Teak, Silver, Hebbevu, Others	100	11	Surface	Rainfed	0	0.11	Private Land
Guddenahalli	Pamajarmekampa s/o luluzangsocampa	3549	Manually	13*/2	0.11	0.04	Teak, Silver, Hebbevu, Others	100	4	Surface	Rainfed	0	0.04	Private Land
Guddenahalli	B.K. Rajagopal -	3550	Manually	13*/3	0.73	0.29	Teak, Silver, Hebbevu, Others	100	29	Surface	Rainfed	0	0.29	Private Land
Guddenahalli	Lalithamma w/o Late Shivannashetty	3551	Manually	13*/4	0.08	0.03	Teak, Silver, Hebbevu, Others	100	3	Surface	Rainfed	0	0.03	Private Land
Guddenahalli	Tejeninima s/o Siraftemba	3552	Manually	14*/1	1.33	0.53	Teak, Silver, Hebbevu, Others	100	53	Surface	Rainfed	0	0.53	Private Land
Guddenahalli	Pamajarmekampa s/o luluzangsocampa	3553	Manually	14*/2	0.41	0.16	Teak, Silver, Hebbevu, Others	100	16	Surface	Rainfed	0	0.16	Private Land
Guddenahalli	Tejeninima s/o Siraftemba	3554	Manually	15*/1	1.00	0.40	Teak, Silver, Hebbevu, Others	100	40	Surface	Rainfed	0	0.40	Private Land
Guddenahalli	Tejeninima s/o Siraftemba	3555	Manually	15*/1	0.20	0.08	Teak, Silver, Hebbevu, Others	100	8	Surface	Rainfed	0	0.08	Private Land
Guddenahalli	Pamajarmekampa s/o luluzangsocampa	3556	Manually	15*/2	0.30	0.12	Teak, Silver, Hebbevu, Others	100	12	Surface	Rainfed	0	0.12	Private Land
Guddenahalli	Nam gal nundup s/o ujen serring- earth.p	3557	Manually	15*/3	0.10	0.04	Teak, Silver, Hebbevu, Others	100	4	Surface	Rainfed	0	0.04	Private Land
Guddenahalli	B.K. Rajagopal - - Land.P.	3558	Manually	15*/4	0.19	0.08	Teak, Silver, Hebbevu, Others	100	8	Surface	Rainfed	0	0.08	Private Land
Guddenahalli	D P Vishwanath. s/o Late ST Putraju	3559	Manually	16*/1	0.64	0.26	Teak, Silver, Hebbevu, Others	100	26	Surface	Rainfed	0	0.26	Private Land
Guddenahalli	Namgyala Nudup s/o Usain Serring- Bho.P.	3560	Manually	16*/2	1.17	0.47	Teak, Silver, Hebbevu, Others	100	47	Surface	Rainfed	0	0.47	Private Land
Guddenahalli	Namyagala nudup s/o ujane sering	3561	Manually	16*/2	0.03	0.01	Teak, Silver, Hebbevu, Others	100	1	Surface	Rainfed	0	0.01	Private Land
Guddenahalli	D P Victory. s/o Late ST Puttaraju	3562	Manually	16*/3	0.64	0.26	Teak, Silver, Hebbevu, Others	100	26	Surface	Rainfed	0	0.26	Private Land
Guddenahalli	D P Girisha. s/o Late ST Puttaraju	3563	Manually	16*/4	0.64	0.26	Teak, Silver, Hebbevu, Others	100	26	Surface	Rainfed	0	0.26	Private Land
Guddenahalli	Chikkathayamma w/o Annaiahshetty	3564	Manually	17*/1	2.80	1.12	Teak, Silver, Hebbevu, Others	100	112	Surface	Rainfed	0	1.12	Private Land
Guddenahalli	Ogen Yeshe s/o Bhujo. -	3565	Manually	17*/2	0.44	0.18	Teak, Silver, Hebbevu, Others	100	18	Surface	Rainfed	0	0.18	Private Land

Village Name	Farmer Name:	Farmer Code	Rate Type (Manually/Machinery)	Survey No:	Total Area (Ha.)	Proposed Area (Ha.)	Activity/Model/Plant/Crop Name :	Number of Plants Per Ha	No. of plants	Method of Irrigation (Drip/Ring/Surface)	Source of Irrigation (Canal/Rainfed/Well)	Area as per Type Of Land (Ha.)		Ownership of Land (Community Land/Private Land/Other Land)
												Waste Land	Cultivable	
Guddenahalli	Kowsalyamma w/o B K Lakshminarayana	3566	Manually	17*/3	0.94	0.38	Teak, Silver, Hebbevu, Others	100	38	Surface	Rainfed	0	0.38	Private Land
Guddenahalli	Namyagala nudup s/o ujane sering	3567	Manually	17*/4	0.80	0.32	Teak, Silver, Hebbevu, Others	100	32	Surface	Rainfed	0	0.32	Private Land
Guddenahalli	Jayanthi w/o Late Krishnashetty	3568	Manually	17*/5	0.20	0.08	Teak, Silver, Hebbevu, Others	100	8	Surface	Rainfed	0	0.08	Private Land
Guddenahalli	Namyagala nudup s/o ujane sering	3569	Manually	17*/6	0.45	0.18	Teak, Silver, Hebbevu, Others	100	18	Surface	Rainfed	0	0.18	Private Land
Guddenahalli	Chikkathayamma w/o Annaiahshetty	3570	Manually	17*/7	0.95	0.38	Teak, Silver, Hebbevu, Others	100	38	Surface	Rainfed	0	0.38	Private Land
Guddenahalli	G Shubha Devi w/o. G Sambha Shivarao. -	3571	Manually	18*/*	4.54	1.82	Teak, Silver, Hebbevu, Others	100	182	Surface	Rainfed	0	1.82	Private Land
Guddenahalli	G Shubha Devi w/o G Shambha Shiva Rao	3572	Manually	19*/*	3.49	1.40	Teak, Silver, Hebbevu, Others	100	140	Surface	Rainfed	0	1.40	Private Land
Guddenahalli	Tenzin Choder (Rigya Rinpoche) s/o L. sagelotgen	3573	Manually	2*/1	5.49	2.20	Teak, Silver, Hebbevu, Others	100	220	Surface	Rainfed	0	2.20	Private Land
Guddenahalli	B Fatima M w/o Fayaz	3574	Manually	2*/2	0.62	0.25	Teak, Silver, Hebbevu, Others	100	25	Surface	Rainfed	0	0.25	Private Land
Guddenahalli	Package -	3575	Manually	20*/*	0.87	0.35	Teak, Silver, Hebbevu, Others	100	35	Surface	Rainfed	0	0.35	Private Land
Guddenahalli	Prema P Achhaiah w/o Late Achhaiah	3576	Manually	21*/*	3.52	1.41	Teak, Silver, Hebbevu, Others	100	141	Surface	Rainfed	0	1.41	Private Land
Guddenahalli	B.B. Bharathi -	3577	Manually	22*/1	3.37	1.35	Teak, Silver, Hebbevu, Others	100	135	Surface	Rainfed	0	1.35	Private Land
Guddenahalli	Prema P Achhaiah w/o Late Achhaiah	3578	Manually	22*/2	1.38	0.55	Teak, Silver, Hebbevu, Others	100	55	Surface	Rainfed	0	0.55	Private Land
Guddenahalli	P.M.Achhayya s/o P.M.Muttappa-Bho.P.	3579	Manually	22*/3	2.20	0.88	Teak, Silver, Hebbevu, Others	100	88	Surface	Rainfed	0	0.88	Private Land
Guddenahalli	R.G. Shyamanna	3580	Manually	23*/1	4.92	1.97	Teak, Silver, Hebbevu, Others	100	197	Surface	Rainfed	0	1.97	Private Land
Guddenahalli	M Poonachha s/o M P Achhappa	3581	Manually	23*/2	1.25	0.50	Teak, Silver, Hebbevu, Others	100	50	Surface	Rainfed	0	0.50	Private Land
Guddenahalli	M Poonachha s/o M P Achhappa	3582	Manually	23*/3	2.80	1.12	Teak, Silver, Hebbevu, Others	100	112	Surface	Rainfed	0	1.12	Private Land
Guddenahalli	KS Jaishankar s/o Late K S Satyanarayana	3583	Manually	24*/*	9.17	3.67	Teak, Silver, Hebbevu, Others	100	367	Surface	Rainfed	0	3.67	Private Land
Guddenahalli	K S Jaishankar s/o Late K S Satyanarayana	3584	Manually	25*/1	5.41	2.16	Teak, Silver, Hebbevu, Others	100	216	Surface	Rainfed	0	2.16	Private Land
Guddenahalli	M K Dinesh s/o M J Kalappa-Bho.P.	3585	Manually	25*/2	0.54	0.22	Teak, Silver, Hebbevu, Others	100	22	Surface	Rainfed	0	0.22	Private Land
Guddenahalli	Namyagala nudup s/o ujane sering	3586	Manually	26*/1	0.05	0.02	Teak, Silver, Hebbevu, Others	100	2	Surface	Rainfed	0	0.02	Private Land
Guddenahalli	Namgyala Nudup s/o Usain Serring-	3587	Manually	26*/1	3.75	1.50	Teak, Silver, Hebbevu, Others	100	150	Surface	Rainfed	0	1.50	Private Land
Guddenahalli	M. Pooja s/o M.P. Appachha	3588	Manually	26*/2	1.82	0.73	Teak, Silver, Hebbevu, Others	100	73	Surface	Rainfed	0	0.73	Private Land
Guddenahalli	Nam gal nundoop s/o ujane sering	3589	Manually	26*/3	0.80	0.32	Teak, Silver, Hebbevu, Others	100	32	Surface	Rainfed	0	0.32	Private Land
Guddenahalli	MG Gangadhar s/o Gopal Shetty	3590	Manually	26*/4	0.80	0.32	Teak, Silver, Hebbevu, Others	100	32	Surface	Rainfed	0	0.32	Private Land
Guddenahalli	P.B. Devaiah s/o P.K.Bidappa	3591	Manually	27*/1	2.50	1.00	Teak, Silver, Hebbevu, Others	100	100	Surface	Rainfed	0	1.00	Private Land
Guddenahalli	M.K. Dinesh s/o M.J. Kalappa	3592	Manually	27*/10	2.21	0.88	Teak, Silver, Hebbevu, Others	100	88	Surface	Rainfed	0	0.88	Private Land
Guddenahalli	Nam gal nundoop s/o ujane sering	3593	Manually	27*/11	0.15	0.06	Teak, Silver, Hebbevu, Others	100	6	Surface	Rainfed	0	0.06	Private Land
Guddenahalli	Nam gal nundoop s/o ujane sering	3594	Manually	27*/2	0.40	0.16	Teak, Silver, Hebbevu, Others	100	16	Surface	Rainfed	0	0.16	Private Land

Village Name	Farmer Name:	Farmer Code	Rate Type (Manually/Machinery)	Survey No:	Total Area (Ha.)	Proposed Area (Ha.)	Activity/Model/Plant/ Crop Name :	Number of Plants Per Ha	No. of plants	Method of Irrigation (Drip/Ring/Surface)	Source of Irrigation (Canal/Rainfed/Well)	Area as per Type Of Land (Ha.)		Ownership of Land (Community Land/Private Land/Other Land)
												Waste Land	Cultivable	
Guddenahalli	Nam gal nundoop s/o ujanering	3595	Manually	27*/3	1.85	0.74	Teak, Silver, Hebbevu, Others	100	74	Surface	Rainfed	0	0.74	Private Land
Guddenahalli	Nam gal nundoop s/o ujanering	3596	Manually	27*/4	0.95	0.38	Teak, Silver, Hebbevu, Others	100	38	Surface	Rainfed	0	0.38	Private Land
Guddenahalli	Nam gal nundoop s/o ujanering	3597	Manually	27*/5	1.00	0.40	Teak, Silver, Hebbevu, Others	100	40	Surface	Rainfed	0	0.40	Private Land
Guddenahalli	M.K. Dinesh s/o M.J. Kalappa-Bho.P.	3598	Manually	27*/6	14.76	5.90	Teak, Silver, Hebbevu, Others	100	590	Surface	Rainfed	0	5.90	Private Land
Guddenahalli	KS Jaishankar s/o Late K S Satyanarayana	3599	Manually	27*/7	1.75	0.70	Teak, Silver, Hebbevu, Others	100	70	Surface	Rainfed	0	0.70	Private Land
Guddenahalli	KS Jaishankar s/o Late K S Satyanarayana	3600	Manually	27*/7	0.54	0.22	Teak, Silver, Hebbevu, Others	100	22	Surface	Rainfed	0	0.22	Private Land
Guddenahalli	Tejeninima s/o Sirafthemba	3601	Manually	27*/8	1.96	0.78	Teak, Silver, Hebbevu, Others	100	78	Surface	Rainfed	0	0.78	Private Land
Guddenahalli	KS Jaishankar s/o Late K S Satyanarayana	3602	Manually	27*/9	0.21	0.08	Teak, Silver, Hebbevu, Others	100	8	Surface	Rainfed	0	0.08	Private Land
Guddenahalli	Tejeninima s/o Sirafthemba	3603	Manually	28*/1	0.50	0.20	Teak, Silver, Hebbevu, Others	100	20	Surface	Rainfed	0	0.20	Private Land
Guddenahalli	Tenzin Neema s/o Siraf Themba	3604	Manually	28*/1	0.40	0.16	Teak, Silver, Hebbevu, Others	100	16	Surface	Rainfed	0	0.16	Private Land
Guddenahalli	P.B. Devaiah s/o P.K.Bidappa	3605	Manually	28*/2	1.59	0.64	Teak, Silver, Hebbevu, Others	100	64	Surface	Rainfed	0	0.64	Private Land
Guddenahalli	Tenzin Choder (Rigya Rinpoche) s/o L. sagelotgen	3606	Manually	3*/1	2.71	1.08	Teak, Silver, Hebbevu, Others	100	108	Surface	Rainfed	0	1.08	Private Land
Guddenahalli	Lob Sung Darge s/o Lama Gelbo	3607	Manually	3*/1	2.40	0.96	Teak, Silver, Hebbevu, Others	100	96	Surface	Rainfed	0	0.96	Private Land
Guddenahalli	KS Vijayalakshmi w/o. S Narayana	3608	Manually	3*/2	1.20	0.48	Teak, Silver, Hebbevu, Others	100	48	Surface	Rainfed	0	0.48	Private Land
Guddenahalli	S D Mahesh Kumar s/o Late.Dasayya	3609	Manually	3*/3	0.36	0.14	Teak, Silver, Hebbevu, Others	100	14	Surface	Rainfed	0	0.14	Private Land
Guddenahalli	Tenzin Choder (Rigya Rinpoche) s/o Zegelogthen	3610	Manually	4*/1	2.00	0.80	Teak, Silver, Hebbevu, Others	100	80	Surface	Rainfed	0	0.80	Private Land
Guddenahalli	L.Bashir s/o M.P. Abdul Latif	3611	Manually	4*/1	0.25	0.10	Teak, Silver, Hebbevu, Others	100	10	Surface	Rainfed	0	0.10	Private Land
Guddenahalli	B.B. Vasant s/o Late. B.A. Birumupojari- land.p.	3612	Manually	4*/1	0.30	0.12	Teak, Silver, Hebbevu, Others	100	12	Surface	Rainfed	0	0.12	Private Land
Guddenahalli	Sankarashetti - s/o Veerappashetti	3613	Manually	4*/2	3.98	1.59	Teak, Silver, Hebbevu, Others	100	159	Surface	Rainfed	0	1.59	Private Land
Guddenahalli	Kunyarman s/o Karunakara	3614	Manually	4*/3	0.45	0.18	Teak, Silver, Hebbevu, Others	100	18	Surface	Rainfed	0	0.18	Private Land
Guddenahalli	Mujeeb ur Rehman s/o Late.Sayed Mahmood. -	3615	Manually	4*/4	0.12	0.05	Teak, Silver, Hebbevu, Others	100	5	Surface	Rainfed	0	0.05	Private Land
Guddenahalli	Shakeela Bhanu w/o Dada Peer	3616	Manually	4*/5	0.12	0.05	Teak, Silver, Hebbevu, Others	100	5	Surface	Rainfed	0	0.05	Private Land
Guddenahalli	S.M.Gowramma w/o. S.D. Mahesh Kumar	3617	Manually	4*/6	0.29	0.12	Teak, Silver, Hebbevu, Others	100	12	Surface	Rainfed	0	0.12	Private Land
Guddenahalli	T M Ravi. s/o Muttu	3618	Manually	4*/7	0.08	0.03	Teak, Silver, Hebbevu, Others	100	3	Surface	Rainfed	0	0.03	Private Land
Guddenahalli	T R SATISHA. s/o T M Ravi	3619	Manually	4*/7	0.05	0.02	Teak, Silver, Hebbevu, Others	100	2	Surface	Rainfed	0	0.02	Private Land
Guddenahalli	T r Santhosh s/o T M Ravi	3620	Manually	4*/7	0.05	0.02	Teak, Silver, Hebbevu, Others	100	2	Surface	Rainfed	0	0.02	Private Land
Guddenahalli	T R Suresh. s/o T M Ravi	3621	Manually	4*/7	0.05	0.02	Teak, Silver, Hebbevu, Others	100	2	Surface	Rainfed	0	0.02	Private Land
Guddenahalli	T M Radha. s/o Late b Muttu	3622	Manually	4*/7	0.02	0.01	Teak, Silver, Hebbevu, Others	100	1	Surface	Rainfed	0	0.01	Private Land
Guddenahalli	Dadapir P.S. s/o Sahul Hamid c	3623	Manually	4*/8	0.10	0.04	Teak, Silver, Hebbevu, Others	100	4	Surface	Rainfed	0	0.04	Private Land



Village Name	Farmer Name:	Farmer Code	Rate Type (Manually/Machinery)	Survey No:	Total Area (Ha.)	Proposed Area (Ha.)	Activity/Model/Plant/Crop Name :	Number of Plants Per Ha	No. of plants	Method of Irrigation (Drip/Ring/Surface)	Source of Irrigation (Canal/Rainfed/Well)	Area as per Type Of Land (Ha.)		Ownership of Land (Community Land/Private Land/Other Land)
												Waste Land	Cultivable	
Guddenahalli	JOSEPH RADAPPILLY - s/o KURIAN	3624	Manually	5*/1	3.20	1.28	Teak, Silver, Hebbevu, Others	100	128	Surface	Rainfed	0	1.28	Private Land
Guddenahalli	B.K. Savitamma - D / O B.S. Krishnappa	3625	Manually	5*/1	0.25	0.10	Teak, Silver, Hebbevu, Others	100	10	Surface	Rainfed	0	0.10	Private Land
Guddenahalli	S.M.Gowamma w/o. S.D. Mahesh Kumar	3626	Manually	5*/1	0.91	0.36	Teak, Silver, Hebbevu, Others	100	36	Surface	Rainfed	0	0.36	Private Land
Guddenahalli	S. Pandian s/o M.S. Chokkalingam- Bho.P.	3627	Manually	5*/1	0.07	0.03	Teak, Silver, Hebbevu, Others	100	3	Surface	Rainfed	0	0.03	Private Land
Guddenahalli	Joseph Vidakeri - s/o witik	3628	Manually	5*/1	0.67	0.27	Teak, Silver, Hebbevu, Others	100	27	Surface	Rainfed	0	0.27	Private Land
Guddenahalli	Nam gal nundoop. - s/o Usain Seering	3629	Manually	5*/1	0.80	0.32	Teak, Silver, Hebbevu, Others	100	32	Surface	Rainfed	0	0.32	Private Land
Guddenahalli	M K Saroja w/o Late P Mahadevappa	3630	Manually	5*/2	0.16	0.06	Teak, Silver, Hebbevu, Others	100	6	Surface	Rainfed	0	0.06	Private Land
Guddenahalli	B Fatima M w/o Fayaz M Y	3631	Manually	5*/3	0.69	0.28	Teak, Silver, Hebbevu, Others	100	28	Surface	Rainfed	0	0.28	Private Land
Guddenahalli	A Henganga w/o Late B S Sridhar	3632	Manually	6*/1	0.21	0.08	Teak, Silver, Hebbevu, Others	100	8	Surface	Rainfed	0	0.08	Private Land
Guddenahalli	M K Saroja w/o Late P Mahadevappa	3633	Manually	6*/2	0.15	0.06	Teak, Silver, Hebbevu, Others	100	6	Surface	Rainfed	0	0.06	Private Land
Guddenahalli	P .Mahadevappa s/o Puttaswamaya- Bh.P.	3634	Manually	6*/3	0.80	0.32	Teak, Silver, Hebbevu, Others	100	32	Surface	Rainfed	0	0.32	Private Land
Guddenahalli	Namaghalanudup s/o ujin sering	3635	Manually	6*/4	3.07	1.23	Teak, Silver, Hebbevu, Others	100	123	Surface	Rainfed	0	1.23	Private Land
Guddenahalli	S. Rajan - s/o R.G. Shamanna	3636	Manually	7*/1	1.48	0.59	Teak, Silver, Hebbevu, Others	100	59	Surface	Rainfed	0	0.59	Private Land
Guddenahalli	B.S. Sridhara - s/o B.K.Shivaramaiah	3637	Manually	7*/1	0.06	0.02	Teak, Silver, Hebbevu, Others	100	2	Surface	Rainfed	0	0.02	Private Land
Guddenahalli	Joseph Widakeri - s/o Vickel	3638	Manually	7*/1	0.45	0.18	Teak, Silver, Hebbevu, Others	100	18	Surface	Rainfed	0	0.18	Private Land
Guddenahalli	Kowsalyamma w/o B K Lakshminarayana	3639	Manually	7*/1	0.67	0.27	Teak, Silver, Hebbevu, Others	100	27	Surface	Rainfed	0	0.27	Private Land
Guddenahalli	Dharma s/o Maruthi	3640	Manually	7*/1	0.80	0.32	Teak, Silver, Hebbevu, Others	100	32	Surface	Rainfed	0	0.32	Private Land
Guddenahalli	Joseph Vidakeri - s/o Vickel Alienated	3641	Manually	7*/1	1.60	0.64	Teak, Silver, Hebbevu, Others	100	64	Surface	Rainfed	0	0.64	Private Land
Guddenahalli	M K Saroja w/o Late P Mahadevappa	3642	Manually	7*/10	0.80	0.32	Teak, Silver, Hebbevu, Others	100	32	Surface	Rainfed	0	0.32	Private Land
Guddenahalli	Laxmi w/o Late Thimmashetti	3643	Manually	7*/11	1.20	0.48	Teak, Silver, Hebbevu, Others	100	48	Surface	Rainfed	0	0.48	Private Land
Guddenahalli	Rajegowda s/o Late. Kempaya Uruf Kempegowda. -	3644	Manually	7*/12	0.29	0.12	Teak, Silver, Hebbevu, Others	100	12	Surface	Rainfed	0	0.12	Private Land
Guddenahalli	Chandra N.K. s/o Late Kempaiah	3645	Manually	7*/12	0.29	0.12	Teak, Silver, Hebbevu, Others	100	12	Surface	Rainfed	0	0.12	Private Land
Guddenahalli	Puttaraju s/o Late Kempaiah	3646	Manually	7*/12	0.29	0.12	Teak, Silver, Hebbevu, Others	100	12	Surface	Rainfed	0	0.12	Private Land
Guddenahalli	Bhadramma w/o Late Mudumallaiah	3647	Manually	7*/13	1.50	0.60	Teak, Silver, Hebbevu, Others	100	60	Surface	Rainfed	0	0.60	Private Land
Guddenahalli	DINESH.H.R. S / O RAJAPPA. - - Land	3648	Manually	7*/14	1.60	0.64	Teak, Silver, Hebbevu, Others	100	64	Surface	Rainfed	0	0.64	Private Land
Guddenahalli	Dinesh HR s/o Rajappa. - - Land	3649	Manually	7*/15	0.60	0.24	Teak, Silver, Hebbevu, Others	100	24	Surface	Rainfed	0	0.24	Private Land
Guddenahalli	Dinesh HR s/o Rajappa. - - Land	3650	Manually	7*/16	2.07	0.83	Teak, Silver, Hebbevu, Others	100	83	Surface	Rainfed	0	0.83	Private Land
Guddenahalli	Chandra.N. s/o Late.Nagaraju. - - Land	3651	Manually	7*/17	0.53	0.21	Teak, Silver, Hebbevu, Others	100	21	Surface	Rainfed	0	0.21	Private Land
Guddenahalli	Chandra.N. s/o Late.Nagaraju. - - Land	3652	Manually	7*/18	0.80	0.32	Teak, Silver, Hebbevu, Others	100	32	Surface	Rainfed	0	0.32	Private Land

Village Name	Farmer Name:	Farmer Code	Rate Type (Manually/Machinery)	Survey No:	Total Area (Ha.)	Proposed Area (Ha.)	Activity/Model/Plant/Crop Name :	Number of Plants Per Ha	No. of plants	Method of Irrigation (Drip/Ring/Surface)	Source of Irrigation (Canal/Rainfed/Well)	Area as per Type Of Land (Ha.)		Ownership of Land (Community Land/Private Land/Other Land)
												Waste Land	Cultivable	
Guddenahalli	BJ Basavaraju s/o Javaregowda.	3653	Manually	7/*/19	0.80	0.32	Teak, Silver, Hebbevu, Others	100	32	Surface	Rainfed	0	0.32	Private Land
Guddenahalli	Nam gal nundoop. - s/o Usain Seering	3654	Manually	7/*/2	0.80	0.32	Teak, Silver, Hebbevu, Others	100	32	Surface	Rainfed	0	0.32	Private Land
Guddenahalli	BJ Basavaraju s/o Javaregowda.	3655	Manually	7/*/20	1.01	0.40	Teak, Silver, Hebbevu, Others	100	40	Surface	Rainfed	0	0.40	Private Land
Guddenahalli	Sachidanandamurthy - s/o Rudrappa	3656	Manually	7/*/21	0.80	0.32	Teak, Silver, Hebbevu, Others	100	32	Surface	Rainfed	0	0.32	Private Land
Guddenahalli	M. Srinivasa - s/o Madappaland.P	3657	Manually	7/*/22	2.00	0.80	Teak, Silver, Hebbevu, Others	100	80	Surface	Rainfed	0	0.80	Private Land
Guddenahalli	B J Basavaraju s/o Javaregowda	3658	Manually	7/*/23	2.00	0.80	Teak, Silver, Hebbevu, Others	100	80	Surface	Rainfed	0	0.80	Private Land
Guddenahalli	Venkatesha s/o Late. Kempayya Uruf Kempegowda. -	3659	Manually	7/*/24	0.33	0.13	Teak, Silver, Hebbevu, Others	100	13	Surface	Rainfed	0	0.13	Private Land
Guddenahalli	Nam gal nundoop s/o ujane joining	3660	Manually	7/*/3	0.37	0.15	Teak, Silver, Hebbevu, Others	100	15	Surface	Rainfed	0	0.15	Private Land
Guddenahalli	Nam gal nundoop s/o ujane joining	3661	Manually	7/*/4	0.24	0.10	Teak, Silver, Hebbevu, Others	100	10	Surface	Rainfed	0	0.10	Private Land
Guddenahalli	B J Basavaraju s/o Javaregowda	3662	Manually	7/*/5	0.80	0.32	Teak, Silver, Hebbevu, Others	100	32	Surface	Rainfed	0	0.32	Private Land
Guddenahalli	B J Basavaraju s/o Javaregowda	3663	Manually	7/*/6	0.80	0.32	Teak, Silver, Hebbevu, Others	100	32	Surface	Rainfed	0	0.32	Private Land
Guddenahalli	Namgal Nundup s/o . The Urgan Seering. -	3664	Manually	7/*/7	1.60	0.64	Teak, Silver, Hebbevu, Others	100	64	Surface	Rainfed	0	0.64	Private Land
Guddenahalli	Govindayaya. - Late s/o . Thimmaiah	3665	Manually	7/*/8	0.80	0.32	Teak, Silver, Hebbevu, Others	100	32	Surface	Rainfed	0	0.32	Private Land
Guddenahalli	Namaghalanudup s/o ujin sering	3666	Manually	7/*/9	0.53	0.21	Teak, Silver, Hebbevu, Others	100	21	Surface	Rainfed	0	0.21	Private Land
Guddenahalli	K.R. Ravikumar s/o F.L.Ranganath- Bh.P.	3667	Manually	8/*/1	0.65	0.26	Teak, Silver, Hebbevu, Others	100	26	Surface	Rainfed	0	0.26	Private Land
Guddenahalli	Chandra s/o Late Nagaraju	3668	Manually	8/*/2	0.40	0.16	Teak, Silver, Hebbevu, Others	100	16	Surface	Rainfed	0	0.16	Private Land
Guddenahalli	Nam gal nundoop s/o ujane joining	3669	Manually	8/*/3	2.80	1.12	Teak, Silver, Hebbevu, Others	100	112	Surface	Rainfed	0	1.12	Private Land
Guddenahalli	A Hemaganga w/o Late B S Sridhar	3670	Manually	8/*/4	0.37	0.15	Teak, Silver, Hebbevu, Others	100	15	Surface	Rainfed	0	0.15	Private Land
Guddenahalli	Hanif.H.M. s/o Mohammed	3671	Manually	9/*/1	0.08	0.03	Teak, Silver, Hebbevu, Others	100	3	Surface	Rainfed	0	0.03	Private Land
Guddenahalli	Ayub Khan s/o Nisar Ullah Khan. - - Land	3672	Manually	9/*/10	0.07	0.03	Teak, Silver, Hebbevu, Others	100	3	Surface	Rainfed	0	0.03	Private Land
Guddenahalli	Viswanathgowda s/o Sankaranarayana Gowda. -	3673	Manually	9/*/2	0.10	0.04	Teak, Silver, Hebbevu, Others	100	4	Surface	Rainfed	0	0.04	Private Land
Guddenahalli	Nam gal nundup s/o ujjain Sering	3674	Manually	9/*/3	2.10	0.84	Teak, Silver, Hebbevu, Others	100	84	Surface	Rainfed	0	0.84	Private Land
Guddenahalli	G. Shubha Devi - w/om. G. Shambha Shivrav	3675	Manually	9/*/4	3.20	1.28	Teak, Silver, Hebbevu, Others	100	128	Surface	Rainfed	0	1.28	Private Land
Guddenahalli	Nam gal nundup s/o ujjain Sering	3676	Manually	9/*/5	0.20	0.08	Teak, Silver, Hebbevu, Others	100	8	Surface	Rainfed	0	0.08	Private Land
Guddenahalli	Madhu K.C. s/o Chittiyappa KG. -	3677	Manually	9/*/6	0.10	0.04	Teak, Silver, Hebbevu, Others	100	4	Surface	Rainfed	0	0.04	Private Land
Guddenahalli	Shameem s/o Late.Hazimonu-B.P.	3678	Manually	9/*/7	0.06	0.02	Teak, Silver, Hebbevu, Others	100	2	Surface	Rainfed	0	0.02	Private Land
Guddenahalli	Ibrahim s/o Sufi. -	3679	Manually	9/*/8	0.18	0.07	Teak, Silver, Hebbevu, Others	100	7	Surface	Rainfed	0	0.07	Private Land
Guddenahalli	Padmanabha M.K. - s/o M.P. Krishnamurti	3680	Manually	9/*/9	0.24	0.10	Teak, Silver, Hebbevu, Others	100	10	Surface	Rainfed	0	0.10	Private Land
Koppa	M.G. Mohamed Qasim -	3681	Manually	3/*/*	1.58	0.63	Teak, Silver, Hebbevu, Others	100	63	Surface	Rainfed	0	0.63	Private Land

Village Name	Farmer Name:	Farmer Code	Rate Type (Manually/Machinery)	Survey No:	Total Area (Ha.)	Proposed Area (Ha.)	Activity/Model/Plant/ Crop Name :	Number of Plants Per Ha	No. of plants	Method of Irrigation (Drip/Ring/Surface)	Source of Irrigation (Canal/Rainfed/Well)	Area as per Type Of Land (Ha.)		Ownership of Land (Community Land/Private Land/Other Land)
												Waste Land	Cultivable	
Koppa	Land Acquisition for residential purpose -	3682	Manually	3/*/*	0.80	0.32	Teak, Silver, Hebbevu, Others	100	32	Surface	Rainfed	0	0.32	Private Land
Koppa	Jeming Jalsu s/o Aga	3683	Manually	4/*/1	0.58	0.23	Teak, Silver, Hebbevu, Others	100	23	Surface	Rainfed	0	0.23	Private Land
Koppa	Jeming Jalsu s/o Aga Alienated	3684	Manually	4/*/1	0.40	0.16	Teak, Silver, Hebbevu, Others	100	16	Surface	Rainfed	0	0.16	Private Land
Koppa	Mahadeva - s/o Puttaswamy	3685	Manually	4/*/2	1.86	0.74	Teak, Silver, Hebbevu, Others	100	74	Surface	Rainfed	0	0.74	Private Land
Koppa	V.D. Krishna s/o Doddaiiah	3686	Manually	4/*/3	0.19	0.08	Teak, Silver, Hebbevu, Others	100	8	Surface	Rainfed	0	0.08	Private Land
Koppa	V.D. Krishna s/o Doddaiiah	3687	Manually	4/*/3	0.01	0.00	Teak, Silver, Hebbevu, Others	100	0	Surface	Rainfed	0	0.00	Private Land
Koppa	D.T. Vijayendra s/o Thimmashetti	3688	Manually	4/*/4	0.91	0.36	Teak, Silver, Hebbevu, Others	100	36	Surface	Rainfed	0	0.36	Private Land
Koppa	D T Vijayendra s/o Late D T Thimmashetti	3689	Manually	4/*/5	0.19	0.08	Teak, Silver, Hebbevu, Others	100	8	Surface	Rainfed	0	0.08	Private Land
Koppa	Sarojamma w/o Late A S Lingappa	3690	Manually	5/*/*	3.00	1.20	Teak, Silver, Hebbevu, Others	100	120	Surface	Rainfed	0	1.20	Private Land
Koppa	Kempiramma w/o Bettayya	3691	Manually	6/*/1	0.60	0.24	Teak, Silver, Hebbevu, Others	100	24	Surface	Rainfed	0	0.24	Private Land
Koppa	Siraj Khan. - s/o Late Nasarullah Khan, Koppa	3692	Manually	6/*/2	0.05	0.02	Teak, Silver, Hebbevu, Others	100	2	Surface	Rainfed	0	0.02	Private Land
Koppa	Noorullah Khan. - s/o Late Nasarullah Khan, Koppa	3693	Manually	6/*/2	0.05	0.02	Teak, Silver, Hebbevu, Others	100	2	Surface	Rainfed	0	0.02	Private Land
Koppa	Jiaullah Khan. - s/o Late Nasarullah Khan, Koppa	3694	Manually	6/*/2	0.05	0.02	Teak, Silver, Hebbevu, Others	100	2	Surface	Rainfed	0	0.02	Private Land
Koppa	Kempiramma w/o Bettayya	3695	Manually	6/*/3	0.10	0.04	Teak, Silver, Hebbevu, Others	100	4	Surface	Rainfed	0	0.04	Private Land
Koppa	Kempiramma w/o Bettayya	3696	Manually	6/*/4	0.60	0.24	Teak, Silver, Hebbevu, Others	100	24	Surface	Rainfed	0	0.24	Private Land
Koppa	Vanaja w/o. K.B. Dinesh Kumar	3697	Manually	6/*/5	0.07	0.03	Teak, Silver, Hebbevu, Others	100	3	Surface	Rainfed	0	0.03	Private Land
Koppa	Biraiyya -	3698	Manually	6/*/6	0.02	0.01	Teak, Silver, Hebbevu, Others	100	1	Surface	Rainfed	0	0.01	Private Land
Koppa	D.T. Chandrasekhar -	3699	Manually	6/*/7	0.05	0.02	Teak, Silver, Hebbevu, Others	100	2	Surface	Rainfed	0	0.02	Private Land
Koppa	Atullah Khan. - s/o Late Nasarullah Khan, Koppa	3700	Manually	6/*/8	0.05	0.02	Teak, Silver, Hebbevu, Others	100	2	Surface	Rainfed	0	0.02	Private Land
Koppa	Jayajas -	3701	Manually	7/*/1	0.20	0.08	Teak, Silver, Hebbevu, Others	100	8	Surface	Rainfed	0	0.08	Private Land
Koppa	Jam Yang Jalso - s/o Aga	3702	Manually	7/*/1	0.50	0.20	Teak, Silver, Hebbevu, Others	100	20	Surface	Rainfed	0	0.20	Private Land
Koppa	ABOUBHUKAR s/o MAMMU	3703	Manually	7/*/2	0.24	0.10	Teak, Silver, Hebbevu, Others	100	10	Surface	Rainfed	0	0.10	Private Land
Koppa	C P Shanthi w/o C B Devaiah	3704	Manually	7/*/3	0.40	0.16	Teak, Silver, Hebbevu, Others	100	16	Surface	Rainfed	0	0.16	Private Land
Koppa	C.B. Devaiah - s/o Bojappa	3705	Manually	7/*/4	0.51	0.20	Teak, Silver, Hebbevu, Others	100	20	Surface	Rainfed	0	0.20	Private Land
Koppa	V. Venkatachalam s/o N.Vishwanathan. -	3706	Manually	7/*/5	0.12	0.05	Teak, Silver, Hebbevu, Others	100	5	Surface	Rainfed	0	0.05	Private Land
Koppa	Siraj Ahmad. s/o Abdul Razzaq	3707	Manually	8/*/1	1.88	0.75	Teak, Silver, Hebbevu, Others	100	75	Surface	Rainfed	0	0.75	Private Land
Koppa	U M Laxman s/o Late Unnimodaliyar.	3708	Manually	8/*/2	0.40	0.16	Teak, Silver, Hebbevu, Others	100	16	Surface	Rainfed	0	0.16	Private Land
Koppa	M.Y. Zahida s/o Mohammed Yaseen K	3709	Manually	9/*/*	3.85	1.54	Teak, Silver, Hebbevu, Others	100	154	Surface	Rainfed	0	1.54	Private Land
Koppa	C.B. Devaiah s/o Bojappa	3710	Manually	9/*/*	0.55	0.22	Teak, Silver, Hebbevu, Others	100	22	Surface	Rainfed	0	0.22	Private Land

Village Name	Farmer Name:	Farmer Code	Rate Type (Manually/Machinery)	Survey No:	Total Area (Ha.)	Proposed Area (Ha.)	Activity/Model/Plant/ Crop Name :	Number of Plants Per Ha	No. of plants	Method of Irrigation (Drip/Ring/Surface)	Source of Irrigation (Canal/Rainfed/Well)	Area as per Type Of Land (Ha.)		Ownership of Land (Community Land/Private Land/Other Land)
												Waste Land	Cultivable	
Koppa	Land Acquisition for residential purpose -	3711	Manually	2*/1	1.00	0.40	Teak, Silver, Hebbevu, Others	100	40	Surface	Rainfed	0	0.40	Private Land
Lakshmipura	Seethamma w/o Teci Toppagel	3712	Manually	10*/1	0.40	0.16	Teak, Silver, Hebbevu, Others	100	16	Surface	Rainfed	0	0.16	Private Land
Lakshmipura	Sering Choden s/o Late.Tesi Toppagel. -	3713	Manually	10*/2	0.43	0.17	Teak, Silver, Hebbevu, Others	100	17	Surface	Rainfed	0	0.17	Private Land
Lakshmipura	Abdul Rasheed. s/o M k adam-	3714	Manually	10*/3	2.60	1.04	Teak, Silver, Hebbevu, Others	100	104	Surface	Rainfed	0	1.04	Private Land
Lakshmipura	Mujeeb ur Rehman. s/o kukhiyabi	3715	Manually	10*/4	2.63	1.05	Teak, Silver, Hebbevu, Others	100	105	Surface	Rainfed	0	1.05	Private Land
Lakshmipura	Khalil Khan s/o Hussain Khan	3716	Manually	11*/1	1.60	0.64	Teak, Silver, Hebbevu, Others	100	64	Surface	Rainfed	0	0.64	Private Land
Lakshmipura	Mujib Khan s/o Late. Hussein Khan	3717	Manually	11*/2	1.60	0.64	Teak, Silver, Hebbevu, Others	100	64	Surface	Rainfed	0	0.64	Private Land
Lakshmipura	Gaus Khan s/o Late.Husain Khan	3718	Manually	11*/3	1.20	0.48	Teak, Silver, Hebbevu, Others	100	48	Surface	Rainfed	0	0.48	Private Land
Lakshmipura	Mehrunnissa w/o. Late. Shabeer Ahmed. -	3719	Manually	11*/4	0.33	0.13	Teak, Silver, Hebbevu, Others	100	13	Surface	Rainfed	0	0.13	Private Land
Lakshmipura	Aziz Khan s/o Late. Hussein Khan. -	3720	Manually	11*/5	0.40	0.16	Teak, Silver, Hebbevu, Others	100	16	Surface	Rainfed	0	0.16	Private Land
Lakshmipura	Puttaswamy - s/o Devaiah	3721	Manually	13*/1	0.60	0.24	Teak, Silver, Hebbevu, Others	100	24	Surface	Rainfed	0	0.24	Private Land
Lakshmipura	M.M. Chandrasekhara - s/o M.J. Motayya	3722	Manually	13*/2	0.80	0.32	Teak, Silver, Hebbevu, Others	100	32	Surface	Rainfed	0	0.32	Private Land
Lakshmipura	Akkayamma - w/o Late Puttayya	3723	Manually	13*/3	0.60	0.24	Teak, Silver, Hebbevu, Others	100	24	Surface	Rainfed	0	0.24	Private Land
Lakshmipura	Javarayya - s/o Sannaiah	3724	Manually	13*/4	0.60	0.24	Teak, Silver, Hebbevu, Others	100	24	Surface	Rainfed	0	0.24	Private Land
Lakshmipura	Leela Badrinarayan w/o Late Badrinarayan	3725	Manually	13*/5	1.09	0.44	Teak, Silver, Hebbevu, Others	100	44	Surface	Rainfed	0	0.44	Private Land
Lakshmipura	Shivalingaiiah	3726	Manually	14*/1	0.62	0.25	Teak, Silver, Hebbevu, Others	100	25	Surface	Rainfed	0	0.25	Private Land
Lakshmipura	Sri Mohanraj.K. . s/o Karpayya.i	3727	Manually	14*/2	2.34	0.94	Teak, Silver, Hebbevu, Others	100	94	Surface	Rainfed	0	0.94	Private Land
Lakshmipura	COMMAN LAND	3728	Manually	15*/*	4.99	2.00	Teak, Silver, Hebbevu, Others	100	200	Surface	Rainfed	0	2.00	Community Land
Lakshmipura	COMMAN LAND	3729	Manually	16*/*	3.05	1.22	Teak, Silver, Hebbevu, Others	100	122	Surface	Rainfed	0	1.22	Community Land
Lakshmipura	COMMAN LAND	3730	Manually	23*/*	6.96	2.78	Teak, Silver, Hebbevu, Others	100	278	Surface	Rainfed	0	2.78	Community Land
Lakshmipura	COMMAN LAND	3731	Manually	23*/*	5.00	2.00	Teak, Silver, Hebbevu, Others	100	200	Surface	Rainfed	0	2.00	Community Land
Lakshmipura	B.C. Sannaswami - s/o H.S. Channaweerappa	3732	Manually	24*/*	1.24	0.50	Teak, Silver, Hebbevu, Others	100	50	Surface	Rainfed	0	0.50	Private Land
Lakshmipura	Puttegowda - s/o Amasegowda	3733	Manually	24*/*	0.81	0.32	Teak, Silver, Hebbevu, Others	100	32	Surface	Rainfed	0	0.32	Private Land
Lakshmipura	K N Ramachandra s/o Late Ningaiah	3734	Manually	24*/*	1.23	0.49	Teak, Silver, Hebbevu, Others	100	49	Surface	Rainfed	0	0.49	Private Land
Lakshmipura	Bhadraya -	3735	Manually	24*/*	0.46	0.18	Teak, Silver, Hebbevu, Others	100	18	Surface	Rainfed	0	0.18	Private Land
Lakshmipura	Hanuhamma w/o w/o 0 Late Malateya	3736	Manually	24*/*	0.93	0.37	Teak, Silver, Hebbevu, Others	100	37	Surface	Rainfed	0	0.37	Private Land
Lakshmipura	Akkayamma - w/o Puttaiah	3737	Manually	24*/*	0.25	0.10	Teak, Silver, Hebbevu, Others	100	10	Surface	Rainfed	0	0.10	Private Land
Lakshmipura	Rajayya -	3738	Manually	24*/*	0.47	0.19	Teak, Silver, Hebbevu, Others	100	19	Surface	Rainfed	0	0.19	Private Land
Lakshmipura	Shivalingaiiah - s/o Goravayya	3739	Manually	24*/*	0.75	0.30	Teak, Silver, Hebbevu, Others	100	30	Surface	Rainfed	0	0.30	Private Land

Village Name	Farmer Name:	Farmer Code	Rate Type (Manually/Machinery)	Survey No:	Total Area (Ha.)	Proposed Area (Ha.)	Activity/Model/Plant/Crop Name :	Number of Plants Per Ha	No. of plants	Method of Irrigation (Drip/Ring/Surface)	Source of Irrigation (Canal/Rainfed/Well)	Area as per Type Of Land (Ha.)		Ownership of Land (Community Land/Private Land/Other Land)
												Waste Land	Cultivable	
Lakshmipura	Ningamma w/o Late Sannahaida	3740	Manually	24/*/*	0.96	0.38	Teak, Silver, Hebbevu, Others	100	38	Surface	Rainfed	0	0.38	Private Land
Lakshmipura	Shivalingaiyah s/o Late Malluvayya	3741	Manually	24/*/*	1.02	0.41	Teak, Silver, Hebbevu, Others	100	41	Surface	Rainfed	0	0.41	Private Land
Lakshmipura	Hanumayya - s/o Jawarayya	3742	Manually	24/*/*	1.67	0.67	Teak, Silver, Hebbevu, Others	100	67	Surface	Rainfed	0	0.67	Private Land
Lakshmipura	Ramesh s/o cheluvamma	3743	Manually	24/*/*	0.75	0.30	Teak, Silver, Hebbevu, Others	100	30	Surface	Rainfed	0	0.30	Private Land
Lakshmipura	Kamalamma -	3744	Manually	24/*/*	0.31	0.12	Teak, Silver, Hebbevu, Others	100	12	Surface	Rainfed	0	0.12	Private Land
Lakshmipura	C.K. Shivakumara -	3745	Manually	24/*/*	0.94	0.38	Teak, Silver, Hebbevu, Others	100	38	Surface	Rainfed	0	0.38	Private Land
Lakshmipura	Javarayya - s/o Sannaiah	3746	Manually	24/*/*	0.25	0.10	Teak, Silver, Hebbevu, Others	100	10	Surface	Rainfed	0	0.10	Private Land
Lakshmipura	Gangamma - w/o Dandayya	3747	Manually	24/*/*	0.90	0.36	Teak, Silver, Hebbevu, Others	100	36	Surface	Rainfed	0	0.36	Private Land
Lakshmipura	Bhadraya -	3748	Manually	25/*/1	0.19	0.08	Teak, Silver, Hebbevu, Others	100	8	Surface	Rainfed	0	0.08	Private Land
Lakshmipura	Rajayya -	3749	Manually	25/*/1	0.19	0.08	Teak, Silver, Hebbevu, Others	100	8	Surface	Rainfed	0	0.08	Private Land
Lakshmipura	Ramesh s/o cheluvamma	3750	Manually	25/*/2	0.52	0.21	Teak, Silver, Hebbevu, Others	100	21	Surface	Rainfed	0	0.21	Private Land
Lakshmipura	Shivalingaiyah - s/o Goravaya	3751	Manually	25/*/3	0.50	0.20	Teak, Silver, Hebbevu, Others	100	20	Surface	Rainfed	0	0.20	Private Land
Lakshmipura	Javarayya - s/o Sannaiah	3752	Manually	25/*/4	0.16	0.06	Teak, Silver, Hebbevu, Others	100	6	Surface	Rainfed	0	0.06	Private Land
Lakshmipura	Akkayamma - w/o Puttayya	3753	Manually	25/*/5	0.16	0.06	Teak, Silver, Hebbevu, Others	100	6	Surface	Rainfed	0	0.06	Private Land
Lakshmipura	Hanuamma w/o Late MalLatea	3754	Manually	25/*/6	0.40	0.16	Teak, Silver, Hebbevu, Others	100	16	Surface	Rainfed	0	0.16	Private Land
Lakshmipura	Shivalingaiyah s/o Late Malluvayya	3755	Manually	25/*/7	0.47	0.19	Teak, Silver, Hebbevu, Others	100	19	Surface	Rainfed	0	0.19	Private Land
Lakshmipura	K N Ramachandra s/o Late Ningayya	3756	Manually	25/*/8	0.32	0.13	Teak, Silver, Hebbevu, Others	100	13	Surface	Rainfed	0	0.13	Private Land
Lakshmipura	COMMAN LAND	3757	Manually	26/*/*	2.18	0.87	Teak, Silver, Hebbevu, Others	100	87	Surface	Rainfed	0	0.87	Community Land
Lakshmipura	COMMAN LAND	3758	Manually	27/*/*	1.69	0.68	Teak, Silver, Hebbevu, Others	100	68	Surface	Rainfed	0	0.68	Community Land
Lakshmipura	COMMAN LAND	3759	Manually	27/*/*	5.00	2.00	Teak, Silver, Hebbevu, Others	100	200	Surface	Rainfed	0	2.00	Community Land
Lakshmipura	K.S.A.N.R.D. 106 D.C.P. 88 - Dt.3.1.91 w/olony of Periyapat	3760	Manually	28/*/*	0.00	0.00	Teak, Silver, Hebbevu, Others	100	0	Surface	Rainfed	0	0.00	Private Land
Lakshmipura	COMMAN LAND	3761	Manually	29/*/*	0.65	0.26	Teak, Silver, Hebbevu, Others	100	26	Surface	Rainfed	0	0.26	Community Land
Lakshmipura	COMMAN LAND	3762	Manually	30/*/*	5.71	2.28	Teak, Silver, Hebbevu, Others	100	228	Surface	Rainfed	0	2.28	Community Land
Lakshmipura	COMMAN LAND	3763	Manually	31/*/*	3.40	1.36	Teak, Silver, Hebbevu, Others	100	136	Surface	Rainfed	0	1.36	Community Land
Lakshmipura	COMMAN LAND	3764	Manually	32/*/*	3.38	1.35	Teak, Silver, Hebbevu, Others	100	135	Surface	Rainfed	0	1.35	Community Land
Lakshmipura	COMMAN LAND	3765	Manually	33/*/*	2.25	0.90	Teak, Silver, Hebbevu, Others	100	90	Surface	Rainfed	0	0.90	Community Land
Lakshmipura	COMMAN LAND	3766	Manually	38/*/*	2.79	1.12	Teak, Silver, Hebbevu, Others	100	112	Surface	Rainfed	0	1.12	Community Land
Lakshmipura	COMMAN LAND	3767	Manually	39/*/*	2.95	1.18	Teak, Silver, Hebbevu, Others	100	118	Surface	Rainfed	0	1.18	Community Land
Lakshmipura	Late Krishna s/o.Doddaiah	3768	Manually	40/*/*	0.20	0.08	Teak, Silver, Hebbevu, Others	100	8	Surface	Rainfed	0	0.08	Private Land

Village Name	Farmer Name:	Farmer Code	Rate Type (Manually/Machinery)	Survey No:	Total Area (Ha.)	Proposed Area (Ha.)	Activity/Model/Plant/ Crop Name :	Number of Plants Per Ha	No. of plants	Method of Irrigation (Drip/Ring/Surface)	Source of Irrigation (Canal/Rainfed/Well)	Area as per Type Of Land (Ha.)		Ownership of Land (Community Land/Private Land/Other Land)
												Waste Land	Cultivable	
Lakshmipura	Azimabi w/o Syed Mohammed	3769	Manually	40*/*/	0.32	0.13	Teak, Silver, Hebbevu, Others	100	13	Surface	Rainfed	0	0.13	Private Land
Lakshmipura	Nagamma s/o Kalanayaka	3770	Manually	40*/*/	0.40	0.16	Teak, Silver, Hebbevu, Others	100	16	Surface	Rainfed	0	0.16	Private Land
Lakshmipura	COMMAN LAND	3771	Manually	40*/*/	0.63	0.25	Teak, Silver, Hebbevu, Others	100	25	Surface	Rainfed	0	0.25	Community Land
Lakshmipura	COMMAN LAND	3772	Manually	40*/*/	5.00	2.00	Teak, Silver, Hebbevu, Others	100	200	Surface	Rainfed	0	2.00	Community Land
Lakshmipura	Nagamma w/o ChikkamaLatea	3773	Manually	40*/*/2	0.80	0.32	Teak, Silver, Hebbevu, Others	100	32	Surface	Rainfed	0	0.32	Private Land
Lakshmipura	Shivanna -	3774	Manually	40*/*/3	0.30	0.12	Teak, Silver, Hebbevu, Others	100	12	Surface	Rainfed	0	0.12	Private Land
Lakshmipura	Lakshamma - w/o Ningaiah	3775	Manually	40*/*/4	0.30	0.12	Teak, Silver, Hebbevu, Others	100	12	Surface	Rainfed	0	0.12	Private Land
Lakshmipura	COMMAN LAND	3776	Manually	41	1.17	0.47	Teak, Silver, Hebbevu, Others	100	47	Surface	Rainfed	0	0.47	Community Land
Lakshmipura	COMMAN LAND	3777	Manually	41*/*/	3.32	1.33	Teak, Silver, Hebbevu, Others	100	133	Surface	Rainfed	0	1.33	Community Land
Lakshmipura	COMMAN LAND	3778	Manually	42*/*/	3.91	1.56	Teak, Silver, Hebbevu, Others	100	156	Surface	Rainfed	0	1.56	Community Land
Doddahosuru	B.K.Laxmana s/o Late. B.B. Kariappa	3779	Manually	10*/*/1	1.20	0.48	Teak, Silver, Hebbevu, Others	100	48	Surface	Rainfed	0	0.48	Private Land
Doddahosuru	Roopamani B.L. w/o. B K Lakshmana	3780	Manually	10*/*/2	1.20	0.48	Teak, Silver, Hebbevu, Others	100	48	Surface	Rainfed	0	0.48	Private Land
Doddahosuru	D.R. Nagaraju s/o Late.Puttuswamappa and Late. Siddeswamma	3781	Manually	11*/*/1	0.30	0.12	Teak, Silver, Hebbevu, Others	100	12	Surface	Rainfed	0	0.12	Private Land
Doddahosuru	KV Guruswamy s/o KV Veerappa	3782	Manually	11*/*/2	2.10	0.84	Teak, Silver, Hebbevu, Others	100	84	Surface	Rainfed	0	0.84	Private Land
Doddahosuru	Shanmugaswamy s/o Late.Puttuswamappa and Late. Siddeswamma	3783	Manually	11*/*/3	0.30	0.12	Teak, Silver, Hebbevu, Others	100	12	Surface	Rainfed	0	0.12	Private Land
Doddahosuru	Parvathamma w/o Late Sankarappa	3784	Manually	11*/*/4	0.30	0.12	Teak, Silver, Hebbevu, Others	100	12	Surface	Rainfed	0	0.12	Private Land
Doddahosuru	Rudramma w/o Mahadevappa	3785	Manually	11*/*/5	0.30	0.12	Teak, Silver, Hebbevu, Others	100	12	Surface	Rainfed	0	0.12	Private Land
Doddahosuru	D.M. Gurudat s/o Late.Shivamma	3786	Manually	12*/*/1	1.10	0.44	Teak, Silver, Hebbevu, Others	100	44	Surface	Rainfed	0	0.44	Private Land
Doddahosuru	Parvathamma w/o Late Somashekharaiyah	3787	Manually	12*/*/2	0.20	0.08	Teak, Silver, Hebbevu, Others	100	8	Surface	Rainfed	0	0.08	Private Land
Doddahosuru	D S Manjunatha. - s/o Late Somashekharaya	3788	Manually	12*/*/2	0.30	0.12	Teak, Silver, Hebbevu, Others	100	12	Surface	Rainfed	0	0.12	Private Land
Doddahosuru	D S Sivakumara. - s/o Late Somashekharaya	3789	Manually	12*/*/2	0.30	0.12	Teak, Silver, Hebbevu, Others	100	12	Surface	Rainfed	0	0.12	Private Land
Doddahosuru	K.M. Lakshmana - s/o M.P.Kungnali	3790	Manually	13*/*/	0.50	0.20	Teak, Silver, Hebbevu, Others	100	20	Surface	Rainfed	0	0.20	Private Land
Doddahosuru	Bhadramma -	3791	Manually	14*/*/1	0.50	0.20	Teak, Silver, Hebbevu, Others	100	20	Surface	Rainfed	0	0.20	Private Land
Doddahosuru	Kavita D M s/o Mallesha	3792	Manually	14*/*/1	0.50	0.20	Teak, Silver, Hebbevu, Others	100	20	Surface	Rainfed	0	0.20	Private Land
Doddahosuru	D S Lokesha. - s/o Late Somashekharaya,	3793	Manually	14*/*/2	0.30	0.12	Teak, Silver, Hebbevu, Others	100	12	Surface	Rainfed	0	0.12	Private Land
Doddahosuru	D.M. Gurudat s/o Late.Shivamma	3794	Manually	14*/*/3	0.10	0.04	Teak, Silver, Hebbevu, Others	100	4	Surface	Rainfed	0	0.04	Private Land
Doddahosuru	D.S. Shivanna -	3795	Manually	15*/*/	1.20	0.48	Teak, Silver, Hebbevu, Others	100	48	Surface	Rainfed	0	0.48	Private Land
Doddahosuru	D.M. Anwar s/o Mohammed Budan Saab	3796	Manually	16*/*/1	0.10	0.04	Teak, Silver, Hebbevu, Others	100	4	Surface	Rainfed	0	0.04	Private Land
Doddahosuru	P K Akkamma - w/o Late. P M Kuttappa	3797	Manually	16*/*/1	0.50	0.20	Teak, Silver, Hebbevu, Others	100	20	Surface	Rainfed	0	0.20	Private Land

Village Name	Farmer Name:	Farmer Code	Rate Type (Manually/Machinery)	Survey No:	Total Area (Ha.)	Proposed Area (Ha.)	Activity/Model/Plant/Crop Name :	Number of Plants Per Ha	No. of plants	Method of Irrigation (Drip/Ring/Surface)	Source of Irrigation (Canal/Rainfed/Well)	Area as per Type Of Land (Ha.)		Ownership of Land (Community Land/Private Land/Other Land)
												Waste Land	Cultivable	
Doddahosuru	P.K. Akkamma - w/o. P.M. Kuttappa	3798	Manually	16*/1	0.50	0.20	Teak, Silver, Hebbevu, Others	100	20	Surface	Rainfed	0	0.20	Private Land
Doddahosuru	Cnamdavinamma w/o Late Puttabasappa Urup	3799	Manually	16*/1	0.80	0.32	Teak, Silver, Hebbevu, Others	100	32	Surface	Rainfed	0	0.32	Private Land
Doddahosuru	D.M. Anwar s/o s/o Mohammed Budan Saab Alienated	3800	Manually	16*/1	0.30	0.12	Teak, Silver, Hebbevu, Others	100	12	Surface	Rainfed	0	0.12	Private Land
Doddahosuru	K.M. Lakshmana - s/o M.P. KUNGASHAL	3801	Manually	17*/1	1.10	0.44	Teak, Silver, Hebbevu, Others	100	44	Surface	Rainfed	0	0.44	Private Land
Doddahosuru	Lob sung darge s/o Late.lama galpo	3802	Manually	17*/2	0.80	0.32	Teak, Silver, Hebbevu, Others	100	32	Surface	Rainfed	0	0.32	Private Land
Doddahosuru	K.G. Tilak - s/o K.P. Ganapathy	3803	Manually	17*/3	0.20	0.08	Teak, Silver, Hebbevu, Others	100	8	Surface	Rainfed	0	0.08	Private Land
Doddahosuru	K.M. Vasan - s/o M.P. KUNGASHAL	3804	Manually	18*/1	0.30	0.12	Teak, Silver, Hebbevu, Others	100	12	Surface	Rainfed	0	0.12	Private Land
Doddahosuru	Lob sung darge s/o Late.lama galpo	3805	Manually	18*/2	1.10	0.44	Teak, Silver, Hebbevu, Others	100	44	Surface	Rainfed	0	0.44	Private Land
Doddahosuru	K.G. Tilak - s/o K.P. Ganapathy	3806	Manually	18*/3	0.50	0.20	Teak, Silver, Hebbevu, Others	100	20	Surface	Rainfed	0	0.20	Private Land
Doddahosuru	K.G. Tilak - s/o K.P. Ganapathy	3807	Manually	19*/*	2.10	0.84	Teak, Silver, Hebbevu, Others	100	84	Surface	Rainfed	0	0.84	Private Land
Doddahosuru	K.G. Tilak - s/o K.P. Ganapathy	3808	Manually	20*/*	0.70	0.28	Teak, Silver, Hebbevu, Others	100	28	Surface	Rainfed	0	0.28	Private Land
Doddahosuru	Singamma w/o Late Late Kalyanaiah	3809	Manually	21*/*	0.60	0.24	Teak, Silver, Hebbevu, Others	100	24	Surface	Rainfed	0	0.24	Private Land
Doddahosuru	Parvathamma w/o Late Thimmayya	3810	Manually	21*/*	0.60	0.24	Teak, Silver, Hebbevu, Others	100	24	Surface	Rainfed	0	0.24	Private Land
Doddahosuru	Thimmayya s/o Huchhaiah	3811	Manually	21*/*	0.60	0.24	Teak, Silver, Hebbevu, Others	100	24	Surface	Rainfed	0	0.24	Private Land
Doddahosuru	Dasayya s/o Lakkayya	3812	Manually	21*/*	0.50	0.20	Teak, Silver, Hebbevu, Others	100	20	Surface	Rainfed	0	0.20	Private Land
Doddahosuru	M A Shabir Basha - s/o Amir Saheb	3813	Manually	22*/1	0.06	0.02	Teak, Silver, Hebbevu, Others	100	2	Surface	Rainfed	0	0.02	Private Land
Doddahosuru	D.M. Saraswati w/o. Somashekhar	3814	Manually	22*/1	0.01	0.00	Teak, Silver, Hebbevu, Others	100	0	Surface	Rainfed	0	0.00	Private Land
Doddahosuru	D.C. Chandrasekhara s/o D.N. Channaweera	3815	Manually	22*/1	0.40	0.16	Teak, Silver, Hebbevu, Others	100	16	Surface	Rainfed	0	0.16	Private Land
Doddahosuru	Suryad Mukhtar s/o Suryad Fir	3816	Manually	22*/1	0.02	0.01	Teak, Silver, Hebbevu, Others	100	1	Surface	Rainfed	0	0.01	Private Land
Doddahosuru	Annayya s/o Ipayya	3817	Manually	22*/1	0.01	0.00	Teak, Silver, Hebbevu, Others	100	0	Surface	Rainfed	0	0.00	Private Land
Doddahosuru	COMMAN LAND	3818	Manually	22*/1	0.05	0.02	Teak, Silver, Hebbevu, Others	100	2	Surface	Rainfed	0	0.02	Community Land
Doddahosuru	MR SHAHANAJ. w/o Akmal Pasha	3819	Manually	22*/10	0.01	0.00	Teak, Silver, Hebbevu, Others	100	0	Surface	Rainfed	0	0.00	Private Land
Doddahosuru	Mommy Begum. w/o Dastagir Ahmed	3820	Manually	22*/11	0.01	0.00	Teak, Silver, Hebbevu, Others	100	0	Surface	Rainfed	0	0.00	Private Land
Doddahosuru	Syed Hussein s/o Late.Sayed Ahmad	3821	Manually	22*/2	0.01	0.00	Teak, Silver, Hebbevu, Others	100	0	Surface	Rainfed	0	0.00	Private Land
Doddahosuru	G.C. Naniyappa - s/o G.P. Changappa,	3822	Manually	22*/3	0.20	0.08	Teak, Silver, Hebbevu, Others	100	8	Surface	Rainfed	0	0.08	Private Land
Doddahosuru	Sangamesh - s/o D.S. Nanjappa	3823	Manually	22*/4	0.30	0.12	Teak, Silver, Hebbevu, Others	100	12	Surface	Rainfed	0	0.12	Private Land
Doddahosuru	Tasina Banu w/o. Nazir Ahmed.	3824	Manually	22*/5	0.01	0.00	Teak, Silver, Hebbevu, Others	100	0	Surface	Rainfed	0	0.00	Private Land
Doddahosuru	Kempamma - w/o. D.N. Channaweera	3825	Manually	22*/6	0.50	0.20	Teak, Silver, Hebbevu, Others	100	20	Surface	Rainfed	0	0.20	Private Land
Doddahosuru	P C Pushpaveni w/o. P.P. Chandrasekhar	3826	Manually	23*/*	1.40	0.56	Teak, Silver, Hebbevu, Others	100	56	Surface	Rainfed	0	0.56	Private Land

Village Name	Farmer Name:	Farmer Code	Rate Type (Manually/Machinery)	Survey No:	Total Area (Ha.)	Proposed Area (Ha.)	Activity/Model/Plant/Crop Name :	Number of Plants Per Ha	No. of plants	Method of Irrigation (Drip/Ring/Surface)	Source of Irrigation (Canal/Rainfed/Well)	Area as per Type Of Land (Ha.)		Ownership of Land (Community Land/Private Land/Other Land)
												Waste Land	Cultivable	
Doddahosuru	L.A. Maina - w/o Diwakara	3827	Manually	23/*/*	0.40	0.16	Teak, Silver, Hebbevu, Others	100	16	Surface	Rainfed	0	0.16	Private Land
Doddahosuru	K.G. Tilak - s/o K.P. Ganapathy	3828	Manually	23/*/*	0.20	0.08	Teak, Silver, Hebbevu, Others	100	8	Surface	Rainfed	0	0.08	Private Land
Doddahosuru	D.M. Basir Khan - s/o Late Mohammed Khan	3829	Manually	24/*/1	0.50	0.20	Teak, Silver, Hebbevu, Others	100	20	Surface	Rainfed	0	0.20	Private Land
Doddahosuru	T. KUMARATION s/o Dandayathapani	3830	Manually	24/*/2	0.06	0.02	Teak, Silver, Hebbevu, Others	100	2	Surface	Rainfed	0	0.02	Private Land
Doddahosuru	D M Bashir Khan s/o Late Muhammad Khan -	3831	Manually	24/*/3	0.50	0.20	Teak, Silver, Hebbevu, Others	100	20	Surface	Rainfed	0	0.20	Private Land
Doddahosuru	Jabidabhi - w/o. D.M. Basir Khan	3832	Manually	25/*/*	0.80	0.32	Teak, Silver, Hebbevu, Others	100	32	Surface	Rainfed	0	0.32	Private Land
Doddahosuru	D.M. Abbas Khan - s/o Late Mohammed Khan	3833	Manually	26/*/*	1.90	0.76	Teak, Silver, Hebbevu, Others	100	76	Surface	Rainfed	0	0.76	Private Land
Doddahosuru	Dastagir Khan s/o Gaus Khan	3834	Manually	26/*/*	0.04	0.02	Teak, Silver, Hebbevu, Others	100	2	Surface	Rainfed	0	0.02	Private Land
Doddahosuru	Attig Khan s/o Ismail Khan	3835	Manually	26/*/*	0.03	0.01	Teak, Silver, Hebbevu, Others	100	1	Surface	Rainfed	0	0.01	Private Land
Doddahosuru	Zeenat Bhi - w/o. D.M. Abbas Khan	3836	Manually	26/*/*	0.93	0.37	Teak, Silver, Hebbevu, Others	100	37	Surface	Rainfed	0	0.37	Private Land
Doddahosuru	Katte	3837	Manually	27/*/*	0.70	0.28	Teak, Silver, Hebbevu, Others	100	28	Surface	Rainfed	0	0.28	Private Land
Doddahosuru	D S Shivanna s/o Siddappa	3838	Manually	28/*/1	2.00	0.80	Teak, Silver, Hebbevu, Others	100	80	Surface	Rainfed	0	0.80	Private Land
Doddahosuru	Parvathamma w/o Late D S Somashekaraya	3839	Manually	28/*/2	0.20	0.08	Teak, Silver, Hebbevu, Others	100	8	Surface	Rainfed	0	0.08	Private Land
Doddahosuru	Abdul Ghaffar s/o Late Abdul Karim Saab. -	3840	Manually	29/*/1	0.26	0.10	Teak, Silver, Hebbevu, Others	100	10	Surface	Rainfed	0	0.10	Private Land
Doddahosuru	D.P.Makbool s/o Fir Pachu Saab	3841	Manually	29/*/2	0.60	0.24	Teak, Silver, Hebbevu, Others	100	24	Surface	Rainfed	0	0.24	Private Land
Doddahosuru	D.P.Makbool s/o Fir Pachu Saab	3842	Manually	29/*/3	0.80	0.32	Teak, Silver, Hebbevu, Others	100	32	Surface	Rainfed	0	0.32	Private Land
Doddahosuru	Mahaboob D.P. Late the s/o. Peer moss Saab. -	3843	Manually	29/*/3	0.79	0.32	Teak, Silver, Hebbevu, Others	100	32	Surface	Rainfed	0	0.32	Private Land
Doddahosuru	Nasir Ahmad s/o Late Abdul Karim Saab. -	3844	Manually	29/*/4	0.26	0.10	Teak, Silver, Hebbevu, Others	100	10	Surface	Rainfed	0	0.10	Private Land
Doddahosuru	Nazir s/o Late Abdul Karim Saab. -	3845	Manually	29/*/5	0.28	0.11	Teak, Silver, Hebbevu, Others	100	11	Surface	Rainfed	0	0.11	Private Land
Doddahosuru	K.M. Lakshmana - s/o M.P. KUNGASHAL	3846	Manually	3/*/*	0.13	0.05	Teak, Silver, Hebbevu, Others	100	5	Surface	Rainfed	0	0.05	Private Land
Doddahosuru	K G Tilak - s/o K.G. Bopanna	3847	Manually	3/*/*	1.00	0.40	Teak, Silver, Hebbevu, Others	100	40	Surface	Rainfed	0	0.40	Private Land
Doddahosuru	S. Shantha - w/o Sripathi	3848	Manually	3/*/*	1.00	0.40	Teak, Silver, Hebbevu, Others	100	40	Surface	Rainfed	0	0.40	Private Land
Doddahosuru	Tanawat Abduman Yusuf s/o TM Abdullah (GPA Asif s/o TM Abdullah)	3849	Manually	3/*/*	1.20	0.48	Teak, Silver, Hebbevu, Others	100	48	Surface	Rainfed	0	0.48	Private Land
Doddahosuru	COMMAN LAND	3850	Manually	30/*/1	0.40	0.16	Teak, Silver, Hebbevu, Others	100	16	Surface	Rainfed	0	0.16	Community Land
Doddahosuru	COMMAN LAND	3851	Manually	30/*/1	0.80	0.32	Teak, Silver, Hebbevu, Others	100	32	Surface	Rainfed	0	0.32	Community Land
Doddahosuru	Bob John Saab s/o Pakir Saab	3852	Manually	30/*/2	1.45	0.58	Teak, Silver, Hebbevu, Others	100	58	Surface	Rainfed	0	0.58	Private Land
Doddahosuru	Rafeeq s/o Saeed Amir John	3853	Manually	31/*/1	1.97	0.79	Teak, Silver, Hebbevu, Others	100	79	Surface	Rainfed	0	0.79	Private Land
Doddahosuru	Parijan - w/o Nasarullah Khan	3854	Manually	31/*/2	1.66	0.66	Teak, Silver, Hebbevu, Others	100	66	Surface	Rainfed	0	0.66	Private Land
Doddahosuru	Mumtaz Bhi w/o. Kaleel Ahmed	3855	Manually	32/*/1	0.02	0.01	Teak, Silver, Hebbevu, Others	100	1	Surface	Rainfed	0	0.01	Private Land



Village Name	Farmer Name:	Farmer Code	Rate Type (Manually/Machinery)	Survey No:	Total Area (Ha.)	Proposed Area (Ha.)	Activity/Model/Plant/Crop Name :	Number of Plants Per Ha	No. of plants	Method of Irrigation (Drip/Ring/Surface)	Source of Irrigation (Canal/Rainfed/Well)	Area as per Type Of Land (Ha.)		Ownership of Land (Community Land/Private Land/Other Land)
												Waste Land	Cultivable	
Doddahosuru	Shabbir s/o M S Munavar	3856	Manually	32*/10	0.01	0.00	Teak, Silver, Hebbevu, Others	100	0	Surface	Rainfed	0	0.00	Private Land
Doddahosuru	Syed Nayaz s/o Syed Rasool	3857	Manually	32*/11	0.01	0.00	Teak, Silver, Hebbevu, Others	100	0	Surface	Rainfed	0	0.00	Private Land
Doddahosuru	Syed Saradar s/o Syed Anwar	3858	Manually	32*/12	0.02	0.01	Teak, Silver, Hebbevu, Others	100	1	Surface	Rainfed	0	0.01	Private Land
Doddahosuru	Sikander s/o Ahmed John. -	3859	Manually	32*/13	0.01	0.00	Teak, Silver, Hebbevu, Others	100	0	Surface	Rainfed	0	0.00	Private Land
Doddahosuru	Mujahid Pasha s/o Jamal Saab. -	3860	Manually	32*/14	0.00	0.00	Teak, Silver, Hebbevu, Others	100	0	Surface	Rainfed	0	0.00	Private Land
Doddahosuru	Nazir s/o Abdul Karim Saab. -	3861	Manually	32*/15	0.01	0.00	Teak, Silver, Hebbevu, Others	100	0	Surface	Rainfed	0	0.00	Private Land
Doddahosuru	Saifullah Sharif s/o Basha Sharif. -	3862	Manually	32*/16	0.00	0.00	Teak, Silver, Hebbevu, Others	100	0	Surface	Rainfed	0	0.00	Private Land
Doddahosuru	Naju Ahmad s/o n. Noor Ahmed. -	3863	Manually	32*/17	0.01	0.00	Teak, Silver, Hebbevu, Others	100	0	Surface	Rainfed	0	0.00	Private Land
Doddahosuru	Syed Sanaulah s/o Syed Qasim Saab. -	3864	Manually	32*/18	0.01	0.00	Teak, Silver, Hebbevu, Others	100	0	Surface	Rainfed	0	0.00	Private Land
Doddahosuru	Saifullah s/o Late Abdul Aziz. -	3865	Manually	32*/19	0.01	0.00	Teak, Silver, Hebbevu, Others	100	0	Surface	Rainfed	0	0.00	Private Land
Doddahosuru	Iliaz Khan s/o Mahaboob Khan. -	3866	Manually	32*/2	0.02	0.01	Teak, Silver, Hebbevu, Others	100	1	Surface	Rainfed	0	0.01	Private Land
Doddahosuru	Ansar s/o Mahmoud Gaus. -	3867	Manually	32*/20	0.01	0.00	Teak, Silver, Hebbevu, Others	100	0	Surface	Rainfed	0	0.00	Private Land
Doddahosuru	Sikander s/o Ahmed John. -	3868	Manually	32*/21	0.01	0.00	Teak, Silver, Hebbevu, Others	100	0	Surface	Rainfed	0	0.00	Private Land
Doddahosuru	Syed Altaf s/o Syed Anwar. -	3869	Manually	32*/22	0.01	0.00	Teak, Silver, Hebbevu, Others	100	0	Surface	Rainfed	0	0.00	Private Land
Doddahosuru	Lateef Khan s/o. Zahiruddin Khan. -	3870	Manually	32*/23	0.01	0.00	Teak, Silver, Hebbevu, Others	100	0	Surface	Rainfed	0	0.00	Private Land
Doddahosuru	Syed Riaz s/o Syed Peer. -	3871	Manually	32*/24	0.02	0.01	Teak, Silver, Hebbevu, Others	100	1	Surface	Rainfed	0	0.01	Private Land
Doddahosuru	Haseena Banu w/o. Syed Zafar. -	3872	Manually	32*/25	0.02	0.01	Teak, Silver, Hebbevu, Others	100	1	Surface	Rainfed	0	0.01	Private Land
Doddahosuru	Mus/o Taj. s/o Muhammad Basha	3873	Manually	32*/26	0.01	0.00	Teak, Silver, Hebbevu, Others	100	0	Surface	Rainfed	0	0.00	Private Land
Doddahosuru	DJ Zafar Khan s/o Zaheer Udheen Khan. -	3874	Manually	32*/27	0.26	0.10	Teak, Silver, Hebbevu, Others	100	10	Surface	Rainfed	0	0.10	Private Land
Doddahosuru	Jabir Ahmed s/o Noor Ahmed	3875	Manually	32*/28	0.01	0.00	Teak, Silver, Hebbevu, Others	100	0	Surface	Rainfed	0	0.00	Private Land
Doddahosuru	Syed Jalil s/o Syed Gouss	3876	Manually	32*/29	0.01	0.00	Teak, Silver, Hebbevu, Others	100	0	Surface	Rainfed	0	0.00	Private Land
Doddahosuru	MS Naseema w/o Naveed Ahmed. -	3877	Manually	32*/3	0.02	0.01	Teak, Silver, Hebbevu, Others	100	1	Surface	Rainfed	0	0.01	Private Land
Doddahosuru	M.N. Suhil s/o Late. M.G. Nazir Ahmed	3878	Manually	32*/4	0.03	0.01	Teak, Silver, Hebbevu, Others	100	1	Surface	Rainfed	0	0.01	Private Land
Doddahosuru	Zarina Bhi s/o Le Abdul Nabi	3879	Manually	32*/5	0.01	0.00	Teak, Silver, Hebbevu, Others	100	0	Surface	Rainfed	0	0.00	Private Land
Doddahosuru	Noor Aisha w/o Saipulla Sharif.	3880	Manually	32*/6	0.01	0.00	Teak, Silver, Hebbevu, Others	100	0	Surface	Rainfed	0	0.00	Private Land
Doddahosuru	D.P.Mac Bull s/o Peer Patchu Saab. -	3881	Manually	32*/7	0.65	0.26	Teak, Silver, Hebbevu, Others	100	26	Surface	Rainfed	0	0.26	Private Land
Doddahosuru	D.M. Gurudat s/o Late.Shivamma	3882	Manually	32*/8	1.30	0.52	Teak, Silver, Hebbevu, Others	100	52	Surface	Rainfed	0	0.52	Private Land
Doddahosuru	M A Kuttappa s/o M M Appayya	3883	Manually	32*/9	0.40	0.16	Teak, Silver, Hebbevu, Others	100	16	Surface	Rainfed	0	0.16	Private Land
Doddahosuru	Nizamuddin Siddique s/o S A Haleem Uruf S Abdul Haleem	3884	Manually	32*/9	0.90	0.36	Teak, Silver, Hebbevu, Others	100	36	Surface	Rainfed	0	0.36	Private Land

Village Name	Farmer Name:	Farmer Code	Rate Type (Manually/Machinery)	Survey No:	Total Area (Ha.)	Proposed Area (Ha.)	Activity/Model/Plant/Crop Name :	Number of Plants Per Ha	No. of plants	Method of Irrigation (Drip/Ring/Surface)	Source of Irrigation (Canal/Rainfed/Well)	Area as per Type Of Land (Ha.)		Ownership of Land (Community Land/Private Land/Other Land)
												Waste Land	Cultivable	
Doddahosuru	Basamma w/o Late Sannaiah	3885	Manually	33/*/*	2.00	0.80	Teak, Silver, Hebbevu, Others	100	80	Surface	Rainfed	0	0.80	Private Land
Doddahosuru	COMMAN LAND	3886	Manually	34/*/*	2.00	0.80	Teak, Silver, Hebbevu, Others	100	80	Surface	Rainfed	0	0.80	Community Land
Doddahosuru	DP Nagaraju s/o Late.Puttuswamappa and Late.Siddeswamappa	3887	Manually	35*/1	0.30	0.12	Teak, Silver, Hebbevu, Others	100	12	Surface	Rainfed	0	0.12	Private Land
Doddahosuru	Parvathamma w/o Late Sankarappa	3888	Manually	35*/2	0.30	0.12	Teak, Silver, Hebbevu, Others	100	12	Surface	Rainfed	0	0.12	Private Land
Doddahosuru	K. Sasidhara s/o Kalappa	3889	Manually	36/*/*	2.00	0.80	Teak, Silver, Hebbevu, Others	100	80	Surface	Rainfed	0	0.80	Private Land
Doddahosuru	Kanniyamma - s/o VeLateudha	3890	Manually	37/*/*	0.20	0.08	Teak, Silver, Hebbevu, Others	100	8	Surface	Rainfed	0	0.08	Private Land
Doddahosuru	Tibetans on behalf of Central Government -	3891	Manually	37/*/*	2.10	0.84	Teak, Silver, Hebbevu, Others	100	84	Surface	Rainfed	0	0.84	Private Land
Doddahosuru	Syed Ali s/o Mahmoud Ali	3892	Manually	38*/1	0.02	0.01	Teak, Silver, Hebbevu, Others	100	1	Surface	Rainfed	0	0.01	Private Land
Doddahosuru	Syed Anwar s/o Syed Qasim	3893	Manually	38*/1	0.04	0.02	Teak, Silver, Hebbevu, Others	100	2	Surface	Rainfed	0	0.02	Private Land
Doddahosuru	Ahmad Khan s/o Latif Saab	3894	Manually	38*/1	0.02	0.01	Teak, Silver, Hebbevu, Others	100	1	Surface	Rainfed	0	0.01	Private Land
Doddahosuru	Babasab s/o Budensab	3895	Manually	38*/1	0.73	0.29	Teak, Silver, Hebbevu, Others	100	29	Surface	Rainfed	0	0.29	Private Land
Doddahosuru	D M Jamal Saab -	3896	Manually	38*/1	0.00	0.00	Teak, Silver, Hebbevu, Others	100	0	Surface	Rainfed	0	0.00	Private Land
Doddahosuru	Ayub Khan s/o Nisar Ullakhan	3897	Manually	38*/2	0.62	0.25	Teak, Silver, Hebbevu, Others	100	25	Surface	Rainfed	0	0.25	Private Land
Doddahosuru	Budanabhi w/o Moulakhan	3898	Manually	38*/3	0.73	0.29	Teak, Silver, Hebbevu, Others	100	29	Surface	Rainfed	0	0.29	Private Land
Doddahosuru	Wahab s/o Latif	3899	Manually	38*/4	0.04	0.02	Teak, Silver, Hebbevu, Others	100	2	Surface	Rainfed	0	0.02	Private Land
Doddahosuru	Maimunnisa w/o. Late Jamal Saab	3900	Manually	38*/5	0.20	0.08	Teak, Silver, Hebbevu, Others	100	8	Surface	Rainfed	0	0.08	Private Land
Doddahosuru	Hassam -	3901	Manually	38*/6	0.25	0.10	Teak, Silver, Hebbevu, Others	100	10	Surface	Rainfed	0	0.10	Private Land
Doddahosuru	Banubhee w/o Babasab	3902	Manually	38*/7	0.01	0.00	Teak, Silver, Hebbevu, Others	100	0	Surface	Rainfed	0	0.00	Private Land
Doddahosuru	Aslam s/o	3903	Manually	38*/8	0.25	0.10	Teak, Silver, Hebbevu, Others	100	10	Surface	Rainfed	0	0.10	Private Land
Doddahosuru	Basir Saab - s/o Ibrahim Saab	3904	Manually	38*/9	0.73	0.29	Teak, Silver, Hebbevu, Others	100	29	Surface	Rainfed	0	0.29	Private Land
Doddahosuru	Budan Bee - w/o Mala Khan	3905	Manually	39*/1	0.51	0.20	Teak, Silver, Hebbevu, Others	100	20	Surface	Rainfed	0	0.20	Private Land
Doddahosuru	Syed Salim s/o Syed Gouss. -	3906	Manually	39*/10	0.01	0.00	Teak, Silver, Hebbevu, Others	100	0	Surface	Rainfed	0	0.00	Private Land
Doddahosuru	Ayub Khan s/o Nisar Ullakhan. -	3907	Manually	39*/11	0.21	0.08	Teak, Silver, Hebbevu, Others	100	8	Surface	Rainfed	0	0.08	Private Land
Doddahosuru	Baba Saab s/o Budensab	3908	Manually	39*/12	0.76	0.30	Teak, Silver, Hebbevu, Others	100	30	Surface	Rainfed	0	0.30	Private Land
Doddahosuru	Maimunnisa w/o. Late Jamal Saab	3909	Manually	39*/13	0.26	0.10	Teak, Silver, Hebbevu, Others	100	10	Surface	Rainfed	0	0.10	Private Land
Doddahosuru	Hassam s/o Banubhi	3910	Manually	39*/14	0.26	0.10	Teak, Silver, Hebbevu, Others	100	10	Surface	Rainfed	0	0.10	Private Land
Doddahosuru	Banubhi w/o Babajan	3911	Manually	39*/15	0.01	0.00	Teak, Silver, Hebbevu, Others	100	0	Surface	Rainfed	0	0.00	Private Land
Doddahosuru	Mahmoud Azam s/o Mahmoud Amir	3912	Manually	39*/15	0.02	0.01	Teak, Silver, Hebbevu, Others	100	1	Surface	Rainfed	0	0.01	Private Land
Doddahosuru	Aslam s/o Banubhi	3913	Manually	39*/15	0.23	0.09	Teak, Silver, Hebbevu, Others	100	9	Surface	Rainfed	0	0.09	Private Land

Village Name	Farmer Name:	Farmer Code	Rate Type (Manually/Machinery)	Survey No:	Total Area (Ha.)	Proposed Area (Ha.)	Activity/Model/Plant/Crop Name :	Number of Plants Per Ha	No. of plants	Method of Irrigation (Drip/Ring/Surface)	Source of Irrigation (Canal/Rainfed/Well)	Area as per Type Of Land (Ha.)		Ownership of Land (Community Land/Private Land/Other Land)
												Waste Land	Cultivable	
Doddahosuru	Budan Bee - w/o Mala Khan	3914	Manually	39*/16	0.23	0.09	Teak, Silver, Hebbevu, Others	100	9	Surface	Rainfed	0	0.09	Private Land
Doddahosuru	D.M. Jamal Saab s/o Mahmud Budan Saab	3915	Manually	39*/16	0.15	0.06	Teak, Silver, Hebbevu, Others	100	6	Surface	Rainfed	0	0.06	Private Land
Doddahosuru	Bansu w/o Sheikh Nasir	3916	Manually	39*/17	0.02	0.01	Teak, Silver, Hebbevu, Others	100	1	Surface	Rainfed	0	0.01	Private Land
Doddahosuru	Ayub Khan s/o Nisar Ullakhan	3917	Manually	39*/2	0.38	0.15	Teak, Silver, Hebbevu, Others	100	15	Surface	Rainfed	0	0.15	Private Land
Doddahosuru	Basir Saab - s/o Ibrahim Saab	3918	Manually	39*/3	0.67	0.27	Teak, Silver, Hebbevu, Others	100	27	Surface	Rainfed	0	0.27	Private Land
Doddahosuru	Ahmed Khan - s/o Latip Khan	3919	Manually	39*/4	0.02	0.01	Teak, Silver, Hebbevu, Others	100	1	Surface	Rainfed	0	0.01	Private Land
Doddahosuru	Shakira Bhanu Khome Nazir Ahmed. -	3920	Manually	39*/5	0.02	0.01	Teak, Silver, Hebbevu, Others	100	1	Surface	Rainfed	0	0.01	Private Land
Doddahosuru	Saifullah s/o Late Abdul Aziz. -	3921	Manually	39*/6	0.02	0.01	Teak, Silver, Hebbevu, Others	100	1	Surface	Rainfed	0	0.01	Private Land
Doddahosuru	Shakina Bhanu w/o Sadiq Ahmed. -	3922	Manually	39*/7	0.01	0.00	Teak, Silver, Hebbevu, Others	100	0	Surface	Rainfed	0	0.00	Private Land
Doddahosuru	P P Kaku s/o Late Pala. -	3923	Manually	39*/8	0.01	0.00	Teak, Silver, Hebbevu, Others	100	0	Surface	Rainfed	0	0.00	Private Land
Doddahosuru	Syed Kalil s/o Syed Gouss. -	3924	Manually	39*/9	0.01	0.00	Teak, Silver, Hebbevu, Others	100	0	Surface	Rainfed	0	0.00	Private Land
Doddahosuru	D.P.Mak Bull s/o Late. Peer moss Saab. -	3925	Manually	4*/1	0.99	0.40	Teak, Silver, Hebbevu, Others	100	40	Surface	Rainfed	0	0.40	Private Land
Doddahosuru	Mahaboob D.P. Late the s/o. Peer moss Saab. -	3926	Manually	4*/1	1.00	0.40	Teak, Silver, Hebbevu, Others	100	40	Surface	Rainfed	0	0.40	Private Land
Doddahosuru	Kendagannaya -	3927	Manually	4*/2	0.04	0.02	Teak, Silver, Hebbevu, Others	100	2	Surface	Rainfed	0	0.02	Private Land
Doddahosuru	Samshunnisa w/o. Late Amir Khan	3928	Manually	4*/3	0.51	0.20	Teak, Silver, Hebbevu, Others	100	20	Surface	Rainfed	0	0.20	Private Land
Doddahosuru	Shahidabanu - w/o Nazir Saab	3929	Manually	4*/4	0.02	0.01	Teak, Silver, Hebbevu, Others	100	1	Surface	Rainfed	0	0.01	Private Land
Doddahosuru	Shanawaz w/o Late Rashid Saab	3930	Manually	4*/5	0.51	0.20	Teak, Silver, Hebbevu, Others	100	20	Surface	Rainfed	0	0.20	Private Land
Doddahosuru	Makabool Saab - s/o Late Jamul Saab	3931	Manually	4*/6	0.51	0.20	Teak, Silver, Hebbevu, Others	100	20	Surface	Rainfed	0	0.20	Private Land
Doddahosuru	Najimabanu s/o Late Saab John Saab	3932	Manually	4*/7	0.51	0.20	Teak, Silver, Hebbevu, Others	100	20	Surface	Rainfed	0	0.20	Private Land
Doddahosuru	Basha	3933	Manually	40*/*	0.30	0.12	Teak, Silver, Hebbevu, Others	100	12	Surface	Rainfed	0	0.12	Private Land
Doddahosuru	Tibetans on behalf of Central Government -	3934	Manually	40*/*	2.00	0.80	Teak, Silver, Hebbevu, Others	100	80	Surface	Rainfed	0	0.80	Private Land
Doddahosuru	COMMAN LAND	3935	Manually	41*/*	2.00	0.80	Teak, Silver, Hebbevu, Others	100	80	Surface	Rainfed	0	0.80	Community Land
Doddahosuru	Javarayya s/o Huchhaiah	3936	Manually	42*/1	1.32	0.53	Teak, Silver, Hebbevu, Others	100	53	Surface	Rainfed	0	0.53	Private Land
Doddahosuru	Thimmayya s/o Late Huchhaiah	3937	Manually	43*/2	0.40	0.16	Teak, Silver, Hebbevu, Others	100	16	Surface	Rainfed	0	0.16	Private Land
Doddahosuru	Rashid Khan. - s/o. Jayuruddin	3938	Manually	45*/1	0.17	0.07	Teak, Silver, Hebbevu, Others	100	7	Surface	Rainfed	0	0.07	Private Land
Doddahosuru	Panchayat Development Officer Koppa. s/o.	3939	Manually	45*/9	0.01	0.00	Teak, Silver, Hebbevu, Others	100	0	Surface	Rainfed	0	0.00	Private Land
Doddahosuru	Kausar Bhanu s/o Late Amir Khan	3940	Manually	46*/*	1.70	0.68	Teak, Silver, Hebbevu, Others	100	68	Surface	Rainfed	0	0.68	Private Land
Doddahosuru	Jubedabhi - w/o Ismail Khan	3941	Manually	47*/*	1.60	0.64	Teak, Silver, Hebbevu, Others	100	64	Surface	Rainfed	0	0.64	Private Land
Doddahosuru	COMMAN LAND	3942	Manually	48*/1	0.40	0.16	Teak, Silver, Hebbevu, Others	100	16	Surface	Rainfed	0	0.16	Community Land

Village Name	Farmer Name:	Farmer Code	Rate Type (Manually/Machinery)	Survey No:	Total Area (Ha.)	Proposed Area (Ha.)	Activity/Model/Plant/Crop Name :	Number of Plants Per Ha	No. of plants	Method of Irrigation (Drip/Ring/Surface)	Source of Irrigation (Canal/Rainfed/Well)	Area as per Type Of Land (Ha.)		Ownership of Land (Community Land/Private Land/Other Land)
												Waste Land	Cultivable	
Doddahosuru	Razia Banu w/o Riaz	3943	Manually	49/*/*	1.35	0.54	Teak, Silver, Hebbevu, Others	100	54	Surface	Rainfed	0	0.54	Private Land
Doddahosuru	Nurjan. - s/o. Jamalbhee & w/o. Syed Feer	3944	Manually	5/*/*	0.36	0.14	Teak, Silver, Hebbevu, Others	100	14	Surface	Rainfed	0	0.14	Private Land
Doddahosuru	Fayaz Ahmad s/o Late Shaikh Ismail	3945	Manually	50/*/*	0.52	0.21	Teak, Silver, Hebbevu, Others	100	21	Surface	Rainfed	0	0.21	Private Land
Doddahosuru	Ayaz Pasha s/o Rafeeq Ahmed	3946	Manually	50/*/*	0.30	0.12	Teak, Silver, Hebbevu, Others	100	12	Surface	Rainfed	0	0.12	Private Land
Doddahosuru	Rafeeq Ahmed s/o Late Shaikh Ismail	3947	Manually	50/*/*	0.52	0.21	Teak, Silver, Hebbevu, Others	100	21	Surface	Rainfed	0	0.21	Private Land
Doddahosuru	Rudramma w/o Late.Mahadevappa Snamurungappa s/o	3948	Manually	51/*/1	1.20	0.48	Teak, Silver, Hebbevu, Others	100	48	Surface	Rainfed	0	0.48	Private Land
Doddahosuru	Late.Puttuswamappa and Late.Siddaswamma	3949	Manually	51/*/2	0.82	0.33	Teak, Silver, Hebbevu, Others	100	33	Surface	Rainfed	0	0.33	Private Land
Doddahosuru	Sannathamma s/o Late Puttayya	3950	Manually	52/*/1	1.60	0.64	Teak, Silver, Hebbevu, Others	100	64	Surface	Rainfed	0	0.64	Private Land
Doddahosuru	Saab John Saab s/o Mohammed Budane Saab	3951	Manually	52/*/2	1.20	0.48	Teak, Silver, Hebbevu, Others	100	48	Surface	Rainfed	0	0.48	Private Land
Doddahosuru	Laxmi w/o Ramaiah. -	3952	Manually	52/*/3	1.01	0.40	Teak, Silver, Hebbevu, Others	100	40	Surface	Rainfed	0	0.40	Private Land
Doddahosuru	Vishalakshi s/o Ramaiah. -	3953	Manually	52/*/4	0.80	0.32	Teak, Silver, Hebbevu, Others	100	32	Surface	Rainfed	0	0.32	Private Land
Doddahosuru	Basamma w/o Ramaiah. -	3954	Manually	52/*/5	0.80	0.32	Teak, Silver, Hebbevu, Others	100	32	Surface	Rainfed	0	0.32	Private Land
Doddahosuru	Swami s/o le nanjaya	3955	Manually	53/*/*	1.80	0.72	Teak, Silver, Hebbevu, Others	100	72	Surface	Rainfed	0	0.72	Private Land
Doddahosuru	Funding and Education -	3956	Manually	54/*/*	2.80	1.12	Teak, Silver, Hebbevu, Others	100	112	Surface	Rainfed	0	1.12	Private Land
Doddahosuru	Nizamuddin Siddique s/o S A Haleem Uruf S Abdul Haleem	3957	Manually	54/*/*	0.40	0.16	Teak, Silver, Hebbevu, Others	100	16	Surface	Rainfed	0	0.16	Private Land
Doddahosuru	Nizamuddin Siddique s/o S A Haleem Uruf S Abdul Haleem	3958	Manually	55/*/*	2.69	1.08	Teak, Silver, Hebbevu, Others	100	108	Surface	Rainfed	0	1.08	Private Land
Doddahosuru	Hemalatha w/o. Mariswamy	3959	Manually	56/*/*	2.00	0.80	Teak, Silver, Hebbevu, Others	100	80	Surface	Rainfed	0	0.80	Private Land
Doddahosuru	M.R. Nandakumar -	3960	Manually	57/*/1	1.55	0.62	Teak, Silver, Hebbevu, Others	100	62	Surface	Rainfed	0	0.62	Private Land
Doddahosuru	Shivamma w/o. Mahadevappa. -	3961	Manually	57/*/2	0.60	0.24	Teak, Silver, Hebbevu, Others	100	24	Surface	Rainfed	0	0.24	Private Land
Doddahosuru	Chandrakala w/o Late Basavaraju	3962	Manually	57/*/3	1.55	0.62	Teak, Silver, Hebbevu, Others	100	62	Surface	Rainfed	0	0.62	Private Land
Doddahosuru	Mahmoud Hussein - s/o Khader Khan	3963	Manually	58/*/*	1.50	0.60	Teak, Silver, Hebbevu, Others	100	60	Surface	Rainfed	0	0.60	Private Land
Doddahosuru	Mohammed Anwar s/o. Late. Peer Saab. -	3964	Manually	59/*/1	1.60	0.64	Teak, Silver, Hebbevu, Others	100	64	Surface	Rainfed	0	0.64	Private Land
Doddahosuru	Jainabhimamma - w/o Khadar Khan	3965	Manually	59/*/2	0.82	0.33	Teak, Silver, Hebbevu, Others	100	33	Surface	Rainfed	0	0.33	Private Land
Doddahosuru	Riaz s/o Amir John	3966	Manually	59/*/3	0.31	0.12	Teak, Silver, Hebbevu, Others	100	12	Surface	Rainfed	0	0.12	Private Land
Doddahosuru	B K Bollamma - w/o. B.B. Carrieppa	3967	Manually	6/*/1	0.13	0.05	Teak, Silver, Hebbevu, Others	100	5	Surface	Rainfed	0	0.05	Private Land
Doddahosuru	Bharat Kulamarva Subramanya. s/o K. Subramanyabhat	3968	Manually	6/*/1	1.02	0.41	Teak, Silver, Hebbevu, Others	100	41	Surface	Rainfed	0	0.41	Private Land
Doddahosuru	Ajmat Khan s/o Rashid Khan	3969	Manually	6/*/2	0.89	0.36	Teak, Silver, Hebbevu, Others	100	36	Surface	Rainfed	0	0.36	Private Land
Doddahosuru	Shakira w/o. Nazir Ahmed	3970	Manually	60/*/2	0.43	0.17	Teak, Silver, Hebbevu, Others	100	17	Surface	Rainfed	0	0.17	Private Land
Doddahosuru	Mehrunnissa w/o. Mahmood Anwar	3971	Manually	60/*/3	0.43	0.17	Teak, Silver, Hebbevu, Others	100	17	Surface	Rainfed	0	0.17	Private Land

Village Name	Farmer Name:	Farmer Code	Rate Type (Manually/Machinery)	Survey No:	Total Area (Ha.)	Proposed Area (Ha.)	Activity/Model/Plant/Crop Name :	Number of Plants Per Ha	No. of plants	Method of Irrigation (Drip/Ring/Surface)	Source of Irrigation (Canal/Rainfed/Well)	Area as per Type Of Land (Ha.)		Ownership of Land (Community Land/Private Land/Other Land)
												Waste Land	Cultivable	
Doddahosuru	TAJUN B w/oM Late. Rasool Saab	3972	Manually	60*/4	0.43	0.17	Teak, Silver, Hebbevu, Others	100	17	Surface	Rainfed	0	0.17	Private Land
Doddahosuru	Zaidani s/o le Dastagir	3973	Manually	60*/4	0.43	0.17	Teak, Silver, Hebbevu, Others	100	17	Surface	Rainfed	0	0.17	Private Land
Doddahosuru	TAJUN B w/oM Late. Rasool Saab	3974	Manually	60*/5	0.42	0.17	Teak, Silver, Hebbevu, Others	100	17	Surface	Rainfed	0	0.17	Private Land
Doddahosuru	K.N. Bhadrappa s/o Late. Ningappa	3975	Manually	60*/5	0.43	0.17	Teak, Silver, Hebbevu, Others	100	17	Surface	Rainfed	0	0.17	Private Land
Doddahosuru	Noor Ahmed - s/o Buden Sharif	3976	Manually	61*/*	0.30	0.12	Teak, Silver, Hebbevu, Others	100	12	Surface	Rainfed	0	0.12	Private Land
Doddahosuru	Nagamma - w/o Mahalingaswamy	3977	Manually	61*/*	0.20	0.08	Teak, Silver, Hebbevu, Others	100	8	Surface	Rainfed	0	0.08	Private Land
Doddahosuru	Prabhakara - s/o Appu	3978	Manually	61*/*	0.30	0.12	Teak, Silver, Hebbevu, Others	100	12	Surface	Rainfed	0	0.12	Private Land
Doddahosuru	PALAKSHA M R s/o Late M N RAJU	3979	Manually	61*/*	1.10	0.44	Teak, Silver, Hebbevu, Others	100	44	Surface	Rainfed	0	0.44	Private Land
Doddahosuru	Parvathamma - s/o Sannamma	3980	Manually	61*/*	1.60	0.64	Teak, Silver, Hebbevu, Others	100	64	Surface	Rainfed	0	0.64	Private Land
Doddahosuru	Parvathamma - w/o. M.N. Raju	3981	Manually	61*/*	0.80	0.32	Teak, Silver, Hebbevu, Others	100	32	Surface	Rainfed	0	0.32	Private Land
Doddahosuru	B. Pathima - w/o KunniAhmad	3982	Manually	61*/*	1.60	0.64	Teak, Silver, Hebbevu, Others	100	64	Surface	Rainfed	0	0.64	Private Land
Doddahosuru	Srinivasa s/o Late H C Puttayya	3983	Manually	61*/*	1.00	0.40	Teak, Silver, Hebbevu, Others	100	40	Surface	Rainfed	0	0.40	Private Land
Doddahosuru	M K Machaiah s/o M K Kushalappa	3984	Manually	61*/*	0.30	0.12	Teak, Silver, Hebbevu, Others	100	12	Surface	Rainfed	0	0.12	Private Land
Doddahosuru	C P Kavernamma w/o Late. C A Poorvaiah	3985	Manually	61*/*	0.90	0.36	Teak, Silver, Hebbevu, Others	100	36	Surface	Rainfed	0	0.36	Private Land
Doddahosuru	Gangamma - w/o Poorvaiah	3986	Manually	61*/*	0.60	0.24	Teak, Silver, Hebbevu, Others	100	24	Surface	Rainfed	0	0.24	Private Land
Doddahosuru	Ponnaki - Koh Achhaiah	3987	Manually	61*/*	0.60	0.24	Teak, Silver, Hebbevu, Others	100	24	Surface	Rainfed	0	0.24	Private Land
Doddahosuru	Basammanni - w/o Late Basappa	3988	Manually	61*/*	1.00	0.40	Teak, Silver, Hebbevu, Others	100	40	Surface	Rainfed	0	0.40	Private Land
Doddahosuru	Basavaraju - s/o Mariappa	3989	Manually	61*/*	1.00	0.40	Teak, Silver, Hebbevu, Others	100	40	Surface	Rainfed	0	0.40	Private Land
Doddahosuru	M M Fayaz Ahmed s/o R Mohamed Ali	3990	Manually	61*/*	1.10	0.44	Teak, Silver, Hebbevu, Others	100	44	Surface	Rainfed	0	0.44	Private Land
Doddahosuru	P Mahmoud - s/o Ibrahim	3991	Manually	61*/*	1.40	0.56	Teak, Silver, Hebbevu, Others	100	56	Surface	Rainfed	0	0.56	Private Land
Doddahosuru	Jayamma w/o Late C K Mahadevappa	3992	Manually	61*/*	1.10	0.44	Teak, Silver, Hebbevu, Others	100	44	Surface	Rainfed	0	0.44	Private Land
Doddahosuru	Somanna s/o Late Ramaiah	3993	Manually	61*/*	1.20	0.48	Teak, Silver, Hebbevu, Others	100	48	Surface	Rainfed	0	0.48	Private Land
Doddahosuru	A.S. Mahadevappa - s/o Siddalingappa	3994	Manually	61*/*	1.20	0.48	Teak, Silver, Hebbevu, Others	100	48	Surface	Rainfed	0	0.48	Private Land
Doddahosuru	Kamalaganapathi w/o. Late: Ganapathy	3995	Manually	61*/*	1.20	0.48	Teak, Silver, Hebbevu, Others	100	48	Surface	Rainfed	0	0.48	Private Land
Doddahosuru	Mahadevappa - s/o Subbappa	3996	Manually	61*/*	1.20	0.48	Teak, Silver, Hebbevu, Others	100	48	Surface	Rainfed	0	0.48	Private Land
Doddahosuru	Sundramma - w/o Mahadevappa	3997	Manually	61*/*	0.02	0.01	Teak, Silver, Hebbevu, Others	100	1	Surface	Rainfed	0	0.01	Private Land
Doddahosuru	Najmunnisa w/o. Late Mahmoud Amir Saab	3998	Manually	61*/*	0.60	0.24	Teak, Silver, Hebbevu, Others	100	24	Surface	Rainfed	0	0.24	Private Land
Doddahosuru	Jayamma - w/o Mallesh	3999	Manually	61*/*	1.10	0.44	Teak, Silver, Hebbevu, Others	100	44	Surface	Rainfed	0	0.44	Private Land
Doddahosuru	A C Mandanna s/o Late A C Changappa	4000	Manually	61*/*	0.20	0.08	Teak, Silver, Hebbevu, Others	100	8	Surface	Rainfed	0	0.08	Private Land

Village Name	Farmer Name:	Farmer Code	Rate Type (Manually/Machinery)	Survey No:	Total Area (Ha.)	Proposed Area (Ha.)	Activity/Model/Plant/Crop Name :	Number of Plants Per Ha	No. of plants	Method of Irrigation (Drip/Ring/Surface)	Source of Irrigation (Canal/Rainfed/Well)	Area as per Type Of Land (Ha.)		Ownership of Land (Community Land/Private Land/Other Land)
												Waste Land	Cultivable	
Doddahosuru	M S Marigowda - s/o Siddagowda	4001	Manually	61/*/*	1.40	0.56	Teak, Silver, Hebbevu, Others	100	56	Surface	Rainfed	0	0.56	Private Land
Doddahosuru	M S Marigowda - s/o Siddagowda	4002	Manually	61/*/*	0.10	0.04	Teak, Silver, Hebbevu, Others	100	4	Surface	Rainfed	0	0.04	Private Land
Doddahosuru	Mohammed Gaus -	4003	Manually	61/*/*	0.20	0.08	Teak, Silver, Hebbevu, Others	100	8	Surface	Rainfed	0	0.08	Private Land
Doddahosuru	M.G. Mustak Hussain -	4004	Manually	61/*/*	1.40	0.56	Teak, Silver, Hebbevu, Others	100	56	Surface	Rainfed	0	0.56	Private Land
Doddahosuru	A M Nanjappa s/o A C Mandanna	4005	Manually	61/*/*	1.40	0.56	Teak, Silver, Hebbevu, Others	100	56	Surface	Rainfed	0	0.56	Private Land
Doddahosuru	M.P. Akbar Pasha s/o M r Feer	4006	Manually	61/*/*	1.40	0.56	Teak, Silver, Hebbevu, Others	100	56	Surface	Rainfed	0	0.56	Private Land
Doddahosuru	Modurayya - s/o Nanjappa	4007	Manually	61/*/*	1.40	0.56	Teak, Silver, Hebbevu, Others	100	56	Surface	Rainfed	0	0.56	Private Land
Doddahosuru	M G Muhammad Idris - s/o H Mahmood Gaus	4008	Manually	61/*/*	1.40	0.56	Teak, Silver, Hebbevu, Others	100	56	Surface	Rainfed	0	0.56	Private Land
Doddahosuru	Yasmin - s/o Ibrahim	4009	Manually	61/*/*	1.50	0.60	Teak, Silver, Hebbevu, Others	100	60	Surface	Rainfed	0	0.60	Private Land
Doddahosuru	M.E. Yasoop - s/o Ibrahim	4010	Manually	61/*/*	1.30	0.52	Teak, Silver, Hebbevu, Others	100	52	Surface	Rainfed	0	0.52	Private Land
Doddahosuru	K. R Rani -	4011	Manually	61/*/*	1.00	0.40	Teak, Silver, Hebbevu, Others	100	40	Surface	Rainfed	0	0.40	Private Land
Doddahosuru	K. R Rani -	4012	Manually	61/*/*	1.50	0.60	Teak, Silver, Hebbevu, Others	100	60	Surface	Rainfed	0	0.60	Private Land
Doddahosuru	K. R Rani -	4013	Manually	61/*/*	1.50	0.60	Teak, Silver, Hebbevu, Others	100	60	Surface	Rainfed	0	0.60	Private Land
Doddahosuru	K. Ramarao -	4014	Manually	61/*/*	1.40	0.56	Teak, Silver, Hebbevu, Others	100	56	Surface	Rainfed	0	0.56	Private Land
Doddahosuru	M.S. Ramegowda - s/o Siddegowda	4015	Manually	61/*/*	1.30	0.52	Teak, Silver, Hebbevu, Others	100	52	Surface	Rainfed	0	0.52	Private Land
Doddahosuru	Ramegowda - s/o Siddegowda	4016	Manually	61/*/*	0.70	0.28	Teak, Silver, Hebbevu, Others	100	28	Surface	Rainfed	0	0.28	Private Land
Doddahosuru	Ramachandra - s/o Girigowda	4017	Manually	61/*/*	0.20	0.08	Teak, Silver, Hebbevu, Others	100	8	Surface	Rainfed	0	0.08	Private Land
Doddahosuru	D.M. Raju -	4018	Manually	61/*/*	1.40	0.56	Teak, Silver, Hebbevu, Others	100	56	Surface	Rainfed	0	0.56	Private Land
Doddahosuru	M.V. Ratnamma - w/o Shivanna	4019	Manually	61/*/*	1.20	0.48	Teak, Silver, Hebbevu, Others	100	48	Surface	Rainfed	0	0.48	Private Land
Doddahosuru	Irappa - s/o Shivappa	4020	Manually	61/*/*	0.40	0.16	Teak, Silver, Hebbevu, Others	100	16	Surface	Rainfed	0	0.16	Private Land
Doddahosuru	Rudrappa - s/o Channaweerappa	4021	Manually	61/*/*	1.10	0.44	Teak, Silver, Hebbevu, Others	100	44	Surface	Rainfed	0	0.44	Private Land
Doddahosuru	L.C. Gurubasappa - s/o Chikmakadappa	4022	Manually	61/*/*	1.10	0.44	Teak, Silver, Hebbevu, Others	100	44	Surface	Rainfed	0	0.44	Private Land
Doddahosuru	L.C. Lingarajappa -	4023	Manually	61/*/*	1.10	0.44	Teak, Silver, Hebbevu, Others	100	44	Surface	Rainfed	0	0.44	Private Land
Doddahosuru	S.R. Vasudeva - s/o Ramanashetty	4024	Manually	61/*/*	0.30	0.12	Teak, Silver, Hebbevu, Others	100	12	Surface	Rainfed	0	0.12	Private Land
Doddahosuru	L.A. Eeramma s/o V. Appayya	4025	Manually	61/*/*	1.40	0.56	Teak, Silver, Hebbevu, Others	100	56	Surface	Rainfed	0	0.56	Private Land
Doddahosuru	L.A. Eeramma w/o. Chandrasekharayya	4026	Manually	61/*/*	1.10	0.44	Teak, Silver, Hebbevu, Others	100	44	Surface	Rainfed	0	0.44	Private Land
Doddahosuru	Mohammed Ismail s/o Late: Budensheriff	4027	Manually	61/*/*	0.20	0.08	Teak, Silver, Hebbevu, Others	100	8	Surface	Rainfed	0	0.08	Private Land
Doddahosuru	Sharanamma s/o Govindayya	4028	Manually	61/*/*	0.06	0.02	Teak, Silver, Hebbevu, Others	100	2	Surface	Rainfed	0	0.02	Private Land
Doddahosuru	A.M. Sham Kho Mandanna	4029	Manually	61/*/*	0.50	0.20	Teak, Silver, Hebbevu, Others	100	20	Surface	Rainfed	0	0.20	Private Land

Village Name	Farmer Name:	Farmer Code	Rate Type (Manually/Machinery)	Survey No:	Total Area (Ha.)	Proposed Area (Ha.)	Activity/Model/Plant/Crop Name :	Number of Plants Per Ha	No. of plants	Method of Irrigation (Drip/Ring/Surface)	Source of Irrigation (Canal/Rainfed/Well)	Area as per Type Of Land (Ha.)		Ownership of Land (Community Land/Private Land/Other Land)
												Waste Land	Cultivable	
Doddahosuru	A0.Shivanna s/o Siddegowda	4030	Manually	61/*/*	1.40	0.56	Teak, Silver, Hebbevu, Others	100	56	Surface	Rainfed	0	0.56	Private Land
Doddahosuru	S D Sujatha w/o Late Prakash	4031	Manually	61/*/*	0.07	0.03	Teak, Silver, Hebbevu, Others	100	3	Surface	Rainfed	0	0.03	Private Land
Doddahosuru	Deviramma w/o. Late C. C. Shivanna	4032	Manually	61/*/*	1.00	0.40	Teak, Silver, Hebbevu, Others	100	40	Surface	Rainfed	0	0.40	Private Land
Doddahosuru	Sumitra w/o Late Raja	4033	Manually	61/*/*	0.62	0.25	Teak, Silver, Hebbevu, Others	100	25	Surface	Rainfed	0	0.25	Private Land
Doddahosuru	Sharappannisa - w/o Basha	4034	Manually	61/*/*	0.26	0.10	Teak, Silver, Hebbevu, Others	100	10	Surface	Rainfed	0	0.10	Private Land
Doddahosuru	Sher Punneesa w/o. Syed Wazir	4035	Manually	61/*/*	1.20	0.48	Teak, Silver, Hebbevu, Others	100	48	Surface	Rainfed	0	0.48	Private Land
Doddahosuru	Sannamma w/o Bowisannayaya	4036	Manually	61/*/*	0.80	0.32	Teak, Silver, Hebbevu, Others	100	32	Surface	Rainfed	0	0.32	Private Land
Doddahosuru	Ashraf Bhee w/o Ley Abdul Nabhee	4037	Manually	61/*/*	1.10	0.44	Teak, Silver, Hebbevu, Others	100	44	Surface	Rainfed	0	0.44	Private Land
Doddahosuru	Sarojamma - w/o. B.V. Somashekaraya	4038	Manually	61/*/*	1.20	0.48	Teak, Silver, Hebbevu, Others	100	48	Surface	Rainfed	0	0.48	Private Land
Doddahosuru	Syed Younis - s/o Syed Qasim	4039	Manually	61/*/*	1.17	0.47	Teak, Silver, Hebbevu, Others	100	47	Surface	Rainfed	0	0.47	Private Land
Doddahosuru	Nanjamma - w/o Sannappa	4040	Manually	61/*/*	1.15	0.46	Teak, Silver, Hebbevu, Others	100	46	Surface	Rainfed	0	0.46	Private Land
Doddahosuru	Sannaiah s/o Siddaiah	4041	Manually	61/*/*	1.20	0.48	Teak, Silver, Hebbevu, Others	100	48	Surface	Rainfed	0	0.48	Private Land
Doddahosuru	K S Uttayya - s/o K S Somaiah	4042	Manually	61/*/*	1.20	0.48	Teak, Silver, Hebbevu, Others	100	48	Surface	Rainfed	0	0.48	Private Land
Doddahosuru	A S Swami - s/o Shanthayya	4043	Manually	61/*/*	1.60	0.64	Teak, Silver, Hebbevu, Others	100	64	Surface	Rainfed	0	0.64	Private Land
Doddahosuru	HP Somasekharachari s/o Late Putnamyanayachari	4044	Manually	61/*/*	0.60	0.24	Teak, Silver, Hebbevu, Others	100	24	Surface	Rainfed	0	0.24	Private Land
Doddahosuru	Siddhayya - s/o Devayya	4045	Manually	61/*/*	1.20	0.48	Teak, Silver, Hebbevu, Others	100	48	Surface	Rainfed	0	0.48	Private Land
Doddahosuru	Subbappa - s/o Late Basappa	4046	Manually	61/*/*	0.60	0.24	Teak, Silver, Hebbevu, Others	100	24	Surface	Rainfed	0	0.24	Private Land
Doddahosuru	Suvaramma	4047	Manually	61/*/*	1.10	0.44	Teak, Silver, Hebbevu, Others	100	44	Surface	Rainfed	0	0.44	Private Land
Doddahosuru	Visalakshi w/o Late L C Umesha	4048	Manually	61/*/*	1.60	0.64	Teak, Silver, Hebbevu, Others	100	64	Surface	Rainfed	0	0.64	Private Land
Doddahosuru	Suvaramma - Koh Prabhuswamy	4049	Manually	61/*/*	1.10	0.44	Teak, Silver, Hebbevu, Others	100	44	Surface	Rainfed	0	0.44	Private Land
Doddahosuru	Manjunatha s/o Ishwarachari	4050	Manually	61/*/*	0.54	0.22	Teak, Silver, Hebbevu, Others	100	22	Surface	Rainfed	0	0.22	Private Land
Doddahosuru	Syed Nabhi - s/o Syed Ummer	4051	Manually	61/*/*	1.20	0.48	Teak, Silver, Hebbevu, Others	100	48	Surface	Rainfed	0	0.48	Private Land
Doddahosuru	M A Hassan - s/o Abdul Khader	4052	Manually	61/*/*	1.19	0.48	Teak, Silver, Hebbevu, Others	100	48	Surface	Rainfed	0	0.48	Private Land
Doddahosuru	Saramma - w/o Late Ismail	4053	Manually	61/*/*	1.00	0.40	Teak, Silver, Hebbevu, Others	100	40	Surface	Rainfed	0	0.40	Private Land
Doddahosuru	B.N. Kamalamma -	4054	Manually	61/*/*	0.95	0.38	Teak, Silver, Hebbevu, Others	100	38	Surface	Rainfed	0	0.38	Private Land
Doddahosuru	Srikantha s/o Late Basappa	4055	Manually	61/*/*	1.60	0.64	Teak, Silver, Hebbevu, Others	100	64	Surface	Rainfed	0	0.64	Private Land
Doddahosuru	M S Srinivasa - s/o Siddegowda	4056	Manually	61/*/*	0.58	0.23	Teak, Silver, Hebbevu, Others	100	23	Surface	Rainfed	0	0.23	Private Land
Doddahosuru	Rajammani w/o. Late Swami	4057	Manually	61/*/*	0.80	0.32	Teak, Silver, Hebbevu, Others	100	32	Surface	Rainfed	0	0.32	Private Land
Doddahosuru	Ipayya s/o ipayya	4058	Manually	61/*/*	1.00	0.40	Teak, Silver, Hebbevu, Others	100	40	Surface	Rainfed	0	0.40	Private Land

Village Name	Farmer Name:	Farmer Code	Rate Type (Manually/Machinery)	Survey No:	Total Area (Ha.)	Proposed Area (Ha.)	Activity/Model/Plant/ Crop Name :	Number of Plants Per Ha	No. of plants	Method of Irrigation (Drip/Ring/Surface)	Source of Irrigation (Canal/Rainfed/Well)	Area as per Type Of Land (Ha.)		Ownership of Land (Community Land/Private Land/Other Land)
												Waste Land	Cultivable	
Doddahosuru	M.S. Shivanna - s/o Siddegowda	4059	Manually	61/*/*	0.60	0.24	Teak, Silver, Hebbevu, Others	100	24	Surface	Rainfed	0	0.24	Private Land
Doddahosuru	M V Ratnamma w/o M S Shivanna	4060	Manually	61/*/*	0.85	0.34	Teak, Silver, Hebbevu, Others	100	34	Surface	Rainfed	0	0.34	Private Land
Doddahosuru	Lingaamma w/o Late Basavya	4061	Manually	61/*/*	0.59	0.24	Teak, Silver, Hebbevu, Others	100	24	Surface	Rainfed	0	0.24	Private Land
Doddahosuru	Veeraba.dra s/o kaluweeriyya	4062	Manually	61/*/*	0.43	0.17	Teak, Silver, Hebbevu, Others	100	17	Surface	Rainfed	0	0.17	Private Land
Doddahosuru	Syed Younis s/o Syed Qasi	4063	Manually	61/*/*	0.31	0.12	Teak, Silver, Hebbevu, Others	100	12	Surface	Rainfed	0	0.12	Private Land
Doddahosuru	Krishna s/o Kullakenchiaiah	4064	Manually	61/*/*	0.12	0.05	Teak, Silver, Hebbevu, Others	100	5	Surface	Rainfed	0	0.05	Private Land
Doddahosuru	Khurshida Banu - w/o Mohamed Ismail	4065	Manually	61/*/*	0.60	0.24	Teak, Silver, Hebbevu, Others	100	24	Surface	Rainfed	0	0.24	Private Land
Doddahosuru	Rahnabhi w/o Syed Nabhi	4066	Manually	61/*/*	0.64	0.26	Teak, Silver, Hebbevu, Others	100	26	Surface	Rainfed	0	0.26	Private Land
Doddahosuru	B.U. Chandramma w/o. Ullas	4067	Manually	61/*/*	0.23	0.09	Teak, Silver, Hebbevu, Others	100	9	Surface	Rainfed	0	0.09	Private Land
Doddahosuru	Rajamma w/o Late: Tammyya	4068	Manually	61/*/*	1.30	0.52	Teak, Silver, Hebbevu, Others	100	52	Surface	Rainfed	0	0.52	Private Land
Doddahosuru	Rajendra s/o Basavya	4069	Manually	61/*/*	0.13	0.05	Teak, Silver, Hebbevu, Others	100	5	Surface	Rainfed	0	0.05	Private Land
Doddahosuru	Ravi s/o Chandra	4070	Manually	61/*/*	0.33	0.13	Teak, Silver, Hebbevu, Others	100	13	Surface	Rainfed	0	0.13	Private Land
Doddahosuru	K R Ramachandra s/o Ramashetti	4071	Manually	61/*/*	0.20	0.08	Teak, Silver, Hebbevu, Others	100	8	Surface	Rainfed	0	0.08	Private Land
Doddahosuru	Jayanna s/o Mahadevappa	4072	Manually	61/*/*	0.90	0.36	Teak, Silver, Hebbevu, Others	100	36	Surface	Rainfed	0	0.36	Private Land
Doddahosuru	Nanjundaswamy s/o Mahadevappa	4073	Manually	61/*/*	0.25	0.10	Teak, Silver, Hebbevu, Others	100	10	Surface	Rainfed	0	0.10	Private Land
Doddahosuru	Kalleramma's Padmanabha - s/o Chinnappa	4074	Manually	61/*/*	0.25	0.10	Teak, Silver, Hebbevu, Others	100	10	Surface	Rainfed	0	0.10	Private Land
Doddahosuru	Santhosha s/o Nagaratna	4075	Manually	61/*/*	0.05	0.02	Teak, Silver, Hebbevu, Others	100	2	Surface	Rainfed	0	0.02	Private Land
Doddahosuru	Kempamma w/o. Kalaiah	4076	Manually	61/*/*	1.20	0.48	Teak, Silver, Hebbevu, Others	100	48	Surface	Rainfed	0	0.48	Private Land
Doddahosuru	Ratnamma w/o Late Basavaraju	4077	Manually	61/*/*	1.05	0.42	Teak, Silver, Hebbevu, Others	100	42	Surface	Rainfed	0	0.42	Private Land
Doddahosuru	Kariyappa - s/o Belliappa	4078	Manually	61/*/*	0.25	0.10	Teak, Silver, Hebbevu, Others	100	10	Surface	Rainfed	0	0.10	Private Land
Doddahosuru	M K Machaiah s/o M K Kushalappa	4079	Manually	61/*/*	0.77	0.31	Teak, Silver, Hebbevu, Others	100	31	Surface	Rainfed	0	0.31	Private Land
Doddahosuru	M.G. Akhtar Hussein s/o Mahmoud Gaus	4080	Manually	61/*/*	1.40	0.56	Teak, Silver, Hebbevu, Others	100	56	Surface	Rainfed	0	0.56	Private Land
Doddahosuru	M.G. Mustak Hussein s/o Mahmoud Gaus	4081	Manually	61/*/*	1.60	0.64	Teak, Silver, Hebbevu, Others	100	64	Surface	Rainfed	0	0.64	Private Land
Doddahosuru	M.M. Shabbir Ahmad s/o Mohammed Ali	4082	Manually	61/*/*	1.60	0.64	Teak, Silver, Hebbevu, Others	100	64	Surface	Rainfed	0	0.64	Private Land
Doddahosuru	basavanna s/o Late Ningappa	4083	Manually	61/*/*	1.20	0.48	Teak, Silver, Hebbevu, Others	100	48	Surface	Rainfed	0	0.48	Private Land
Doddahosuru	Chandrasekhara s/o Mahadevappa	4084	Manually	61/*/*	0.43	0.17	Teak, Silver, Hebbevu, Others	100	17	Surface	Rainfed	0	0.17	Private Land
Doddahosuru	Chandra s/o Basavaiah	4085	Manually	61/*/*	0.25	0.10	Teak, Silver, Hebbevu, Others	100	10	Surface	Rainfed	0	0.10	Private Land
Doddahosuru	T.B.Athulya s/o T.N Babu	4086	Manually	61/*/*	0.80	0.32	Teak, Silver, Hebbevu, Others	100	32	Surface	Rainfed	0	0.32	Private Land
Doddahosuru	Neelamma w/o Late Raju	4087	Manually	61/*/*	1.10	0.44	Teak, Silver, Hebbevu, Others	100	44	Surface	Rainfed	0	0.44	Private Land



Village Name	Farmer Name:	Farmer Code	Rate Type (Manually/Machinery)	Survey No:	Total Area (Ha.)	Proposed Area (Ha.)	Activity/Model/Plant/Crop Name :	Number of Plants Per Ha	No. of plants	Method of Irrigation (Drip/Ring/Surface)	Source of Irrigation (Canal/Rainfed/Well)	Area as per Type Of Land (Ha.)		Ownership of Land (Community Land/Private Land/Other Land)
												Waste Land	Cultivable	
Doddahosuru	P.K. Keshava - s/o P.M. Kuttappa	4088	Manually	61/*/*	1.40	0.56	Teak, Silver, Hebbevu, Others	100	56	Surface	Rainfed	0	0.56	Private Land
Doddahosuru	Gowramma - w/o Ipaia	4089	Manually	61/*/*	0.40	0.16	Teak, Silver, Hebbevu, Others	100	16	Surface	Rainfed	0	0.16	Private Land
Doddahosuru	Visalakshi w/o Late L C Umesha	4090	Manually	61/*/*	1.10	0.44	Teak, Silver, Hebbevu, Others	100	44	Surface	Rainfed	0	0.44	Private Land
Doddahosuru	L.C. Lingarajappa - s/o Chikamadappa	4091	Manually	61/*/*	1.00	0.40	Teak, Silver, Hebbevu, Others	100	40	Surface	Rainfed	0	0.40	Private Land
Doddahosuru	C. Channappa - s/o Siddappa	4092	Manually	61/*/*	0.80	0.32	Teak, Silver, Hebbevu, Others	100	32	Surface	Rainfed	0	0.32	Private Land
Doddahosuru	JOSEPH DEVASIAO SUNYJOSEPH - s/o THOMAN JOSEPH	4093	Manually	61/*/*	0.97	0.39	Teak, Silver, Hebbevu, Others	100	39	Surface	Rainfed	0	0.39	Private Land
Doddahosuru	Kallamma - w/o Cheluvayya	4094	Manually	61/*/*	1.60	0.64	Teak, Silver, Hebbevu, Others	100	64	Surface	Rainfed	0	0.64	Private Land
Doddahosuru	Annaji - s/o Gangaya	4095	Manually	61/*/*	0.80	0.32	Teak, Silver, Hebbevu, Others	100	32	Surface	Rainfed	0	0.32	Private Land
Doddahosuru	B C Eerappa s/o Late Chinnappa	4096	Manually	61/*/*	0.90	0.36	Teak, Silver, Hebbevu, Others	100	36	Surface	Rainfed	0	0.36	Private Land
Doddahosuru	M.E. Aliyabhi - w/o Ibrahim	4097	Manually	61/*/*	1.10	0.44	Teak, Silver, Hebbevu, Others	100	44	Surface	Rainfed	0	0.44	Private Land
Doddahosuru	K S Janardhana - s/o Pathi Somaiah	4098	Manually	61/*/*	1.35	0.54	Teak, Silver, Hebbevu, Others	100	54	Surface	Rainfed	0	0.54	Private Land
Doddahosuru	K S Janardhana - s/o Pathi Somaiah	4099	Manually	61/*/*	1.60	0.64	Teak, Silver, Hebbevu, Others	100	64	Surface	Rainfed	0	0.64	Private Land
Doddahosuru	K S Janardhana - s/o Pathi Somaiah	4100	Manually	61/*/*	1.54	0.62	Teak, Silver, Hebbevu, Others	100	62	Surface	Rainfed	0	0.62	Private Land
Doddahosuru	J.K. Raju s/o Mariahiah	4101	Manually	61/*/*	1.60	0.64	Teak, Silver, Hebbevu, Others	100	64	Surface	Rainfed	0	0.64	Private Land
Doddahosuru	Akhtar Hussein - s/o Muhammad Ghaus	4102	Manually	61/*/*	1.20	0.48	Teak, Silver, Hebbevu, Others	100	48	Surface	Rainfed	0	0.48	Private Land
Doddahosuru	Thimmagowda - s/o Kalegowda	4103	Manually	61/*/*	1.60	0.64	Teak, Silver, Hebbevu, Others	100	64	Surface	Rainfed	0	0.64	Private Land
Doddahosuru	Gowramma w/o Late "Siddappa	4104	Manually	61/*/*	0.80	0.32	Teak, Silver, Hebbevu, Others	100	32	Surface	Rainfed	0	0.32	Private Land
Doddahosuru	Madhu K C s/o Chettiappa K G	4105	Manually	61/*/*	0.79	0.32	Teak, Silver, Hebbevu, Others	100	32	Surface	Rainfed	0	0.32	Private Land
Doddahosuru	Boja - s/o Puttayya	4106	Manually	61/*/*	0.60	0.24	Teak, Silver, Hebbevu, Others	100	24	Surface	Rainfed	0	0.24	Private Land
Doddahosuru	Basappa - s/o Nanjappa	4107	Manually	61/*/*	0.80	0.32	Teak, Silver, Hebbevu, Others	100	32	Surface	Rainfed	0	0.32	Private Land
Doddahosuru	S M Velliappa - s/o Muthanna	4108	Manually	61/*/*	1.60	0.64	Teak, Silver, Hebbevu, Others	100	64	Surface	Rainfed	0	0.64	Private Land
Doddahosuru	Hasanba s/o M C Syed Alavi	4109	Manually	61/*/*	1.60	0.64	Teak, Silver, Hebbevu, Others	100	64	Surface	Rainfed	0	0.64	Private Land
Doddahosuru	Shivamma w/o Late B Nanjari	4110	Manually	61/*/*	0.82	0.33	Teak, Silver, Hebbevu, Others	100	33	Surface	Rainfed	0	0.33	Private Land
Doddahosuru	B N KAMALAMMA w/o Late NANJAPPASETTI	4111	Manually	61/*/*	1.60	0.64	Teak, Silver, Hebbevu, Others	100	64	Surface	Rainfed	0	0.64	Private Land
Doddahosuru	Aziz Ullakhan -	4112	Manually	61/*/*	1.60	0.64	Teak, Silver, Hebbevu, Others	100	64	Surface	Rainfed	0	0.64	Private Land
Doddahosuru	M.N. Nanda - s/o nanjappa	4113	Manually	61/*/*	1.20	0.48	Teak, Silver, Hebbevu, Others	100	48	Surface	Rainfed	0	0.48	Private Land
Doddahosuru	Sharadamma w/o HP P Somashekarachari	4114	Manually	61/*/*	1.00	0.40	Teak, Silver, Hebbevu, Others	100	40	Surface	Rainfed	0	0.40	Private Land
Doddahosuru	Ningaya - s/o gadiputtayya	4115	Manually	61/*/*	1.17	0.47	Teak, Silver, Hebbevu, Others	100	47	Surface	Rainfed	0	0.47	Private Land
Doddahosuru	COMMUN LAND	4116	Manually	61/*/*	1.20	0.48	Teak, Silver, Hebbevu, Others	100	48	Surface	Rainfed	0	0.48	Community Land

Village Name	Farmer Name:	Farmer Code	Rate Type (Manually/Machinery)	Survey No:	Total Area (Ha.)	Proposed Area (Ha.)	Activity/Model/Plant/Crop Name :	Number of Plants Per Ha	No. of plants	Method of Irrigation (Drip/Ring/Surface)	Source of Irrigation (Canal/Rainfed/Well)	Area as per Type Of Land (Ha.)		Ownership of Land (Community Land/Private Land/Other Land)
												Waste Land	Cultivable	
Doddahosuru	Nagaraja - s/o Jawaraiah	4117	Manually	61/*/*	40.97	16.39	Teak, Silver, Hebbevu, Others	100	1639	Surface	Rainfed	0	16.39	Private Land
Doddahosuru	D.T. Nagendra - s/o Late Thimmashetti	4118	Manually	62/*/*	1.60	0.64	Teak, Silver, Hebbevu, Others	100	64	Surface	Rainfed	0	0.64	Private Land
Doddahosuru	Channamma - w/o Nagappa	4119	Manually	62/*/*	1.60	0.64	Teak, Silver, Hebbevu, Others	100	64	Surface	Rainfed	0	0.64	Private Land
Doddahosuru	Ramanayaka s/o Late Huchaiah	4120	Manually	62/*/*	0.42	0.17	Teak, Silver, Hebbevu, Others	100	17	Surface	Rainfed	0	0.17	Private Land
Doddahosuru	Allisab -	4121	Manually	62/*/*	1.60	0.64	Teak, Silver, Hebbevu, Others	100	64	Surface	Rainfed	0	0.64	Private Land
Doddahosuru	Allisab -	4122	Manually	62/*/*	1.60	0.64	Teak, Silver, Hebbevu, Others	100	64	Surface	Rainfed	0	0.64	Private Land
Doddahosuru	Bhojamma s/o w/o Late Palngappa	4123	Manually	62/*/*	1.08	0.43	Teak, Silver, Hebbevu, Others	100	43	Surface	Rainfed	0	0.43	Private Land
Doddahosuru	D S Puttayya - s/o Late Doddasannaiah	4124	Manually	62/*/*	1.40	0.56	Teak, Silver, Hebbevu, Others	100	56	Surface	Rainfed	0	0.56	Private Land
Doddahosuru	Kaleel Ahmed -	4125	Manually	62/*/*	0.80	0.32	Teak, Silver, Hebbevu, Others	100	32	Surface	Rainfed	0	0.32	Private Land
Doddahosuru	Basamma - s/o Mallaiah	4126	Manually	62/*/*	0.65	0.26	Teak, Silver, Hebbevu, Others	100	26	Surface	Rainfed	0	0.26	Private Land
Doddahosuru	Basha - s/o Imam Saab	4127	Manually	62/*/*	1.00	0.40	Teak, Silver, Hebbevu, Others	100	40	Surface	Rainfed	0	0.40	Private Land
Doddahosuru	Mohammed	4128	Manually	62/*/*	1.00	0.40	Teak, Silver, Hebbevu, Others	100	40	Surface	Rainfed	0	0.40	Private Land
Doddahosuru	Bharathi -	4129	Manually	62/*/*	1.20	0.48	Teak, Silver, Hebbevu, Others	100	48	Surface	Rainfed	0	0.48	Private Land
Doddahosuru	Mahesh - s/o Veerappa	4130	Manually	62/*/*	1.40	0.56	Teak, Silver, Hebbevu, Others	100	56	Surface	Rainfed	0	0.56	Private Land
Doddahosuru	Basheer Ahmed -	4131	Manually	62/*/*	1.00	0.40	Teak, Silver, Hebbevu, Others	100	40	Surface	Rainfed	0	0.40	Private Land
Doddahosuru	Venkatesha - s/o Doddasannaiah	4132	Manually	62/*/*	0.80	0.32	Teak, Silver, Hebbevu, Others	100	32	Surface	Rainfed	0	0.32	Private Land
Doddahosuru	Mariah -	4133	Manually	62/*/*	0.80	0.32	Teak, Silver, Hebbevu, Others	100	32	Surface	Rainfed	0	0.32	Private Land
Doddahosuru	Maria - s/o Basavannaiah	4134	Manually	62/*/*	1.20	0.48	Teak, Silver, Hebbevu, Others	100	48	Surface	Rainfed	0	0.48	Private Land
Doddahosuru	Aseep - w/o Mohamed Peer	4135	Manually	62/*/*	0.05	0.02	Teak, Silver, Hebbevu, Others	100	2	Surface	Rainfed	0	0.02	Private Land
Doddahosuru	Srimathi Muttamma	4136	Manually	62/*/*	1.20	0.48	Teak, Silver, Hebbevu, Others	100	48	Surface	Rainfed	0	0.48	Private Land
Doddahosuru	Altaf - s/o Madar sab	4137	Manually	62/*/*	0.85	0.34	Teak, Silver, Hebbevu, Others	100	34	Surface	Rainfed	0	0.34	Private Land
Doddahosuru	MENASAMAMA - w/o SIDEGOWDA	4138	Manually	62/*/*	1.10	0.44	Teak, Silver, Hebbevu, Others	100	44	Surface	Rainfed	0	0.44	Private Land
Doddahosuru	Madhyaya - s/o Late Siddappa	4139	Manually	62/*/*	0.63	0.25	Teak, Silver, Hebbevu, Others	100	25	Surface	Rainfed	0	0.25	Private Land
Doddahosuru	Cinnamma w/o. Late Siddaiah	4140	Manually	62/*/*	0.02	0.01	Teak, Silver, Hebbevu, Others	100	1	Surface	Rainfed	0	0.01	Private Land
Doddahosuru	D.T. Ravikumar - s/o Thimmashetty	4141	Manually	62/*/*	0.72	0.29	Teak, Silver, Hebbevu, Others	100	29	Surface	Rainfed	0	0.29	Private Land
Doddahosuru	M.S. Marigowda s/o. Siddegowda	4142	Manually	62/*/*	0.80	0.32	Teak, Silver, Hebbevu, Others	100	32	Surface	Rainfed	0	0.32	Private Land
Doddahosuru	Raju s/o Late. Annaiah	4143	Manually	62/*/*	0.80	0.32	Teak, Silver, Hebbevu, Others	100	32	Surface	Rainfed	0	0.32	Private Land
Doddahosuru	K R Ramashetti - s/o Ramashetti	4144	Manually	62/*/*	1.00	0.40	Teak, Silver, Hebbevu, Others	100	40	Surface	Rainfed	0	0.40	Private Land
Doddahosuru	Wahab - s/o Latip Saab	4145	Manually	62/*/*	1.10	0.44	Teak, Silver, Hebbevu, Others	100	44	Surface	Rainfed	0	0.44	Private Land

Village Name	Farmer Name:	Farmer Code	Rate Type (Manually/Machinery)	Survey No:	Total Area (Ha.)	Proposed Area (Ha.)	Activity/Model/Plant/Crop Name :	Number of Plants Per Ha	No. of plants	Method of Irrigation (Drip/Ring/Surface)	Source of Irrigation (Canal/Rainfed/Well)	Area as per Type Of Land (Ha.)		Ownership of Land (Community Land/Private Land/Other Land)
												Waste Land	Cultivable	
Doddahosuru	S B Varshabendra - s/o Basappa	4146	Manually	62/*/*	1.60	0.64	Teak, Silver, Hebbevu, Others	100	64	Surface	Rainfed	0	0.64	Private Land
Doddahosuru	Vrishabhendrappa.S.B. - s/o Basappa	4147	Manually	62/*/*	1.60	0.64	Teak, Silver, Hebbevu, Others	100	64	Surface	Rainfed	0	0.64	Private Land
Doddahosuru	Shivanashetti s/o Mondashetti	4148	Manually	62/*/*	0.80	0.32	Teak, Silver, Hebbevu, Others	100	32	Surface	Rainfed	0	0.32	Private Land
Doddahosuru	Shahida Banu - w/o Nazir Saab	4149	Manually	62/*/*	1.60	0.64	Teak, Silver, Hebbevu, Others	100	64	Surface	Rainfed	0	0.64	Private Land
Doddahosuru	D.S. Shivanna - s/o Siddappa	4150	Manually	62/*/*	1.60	0.64	Teak, Silver, Hebbevu, Others	100	64	Surface	Rainfed	0	0.64	Private Land
Doddahosuru	Syed Anwar s/o Syed Qasim	4151	Manually	62/*/*	0.01	0.00	Teak, Silver, Hebbevu, Others	100	0	Surface	Rainfed	0	0.00	Private Land
Doddahosuru	Shivamma -	4152	Manually	62/*/*	1.00	0.40	Teak, Silver, Hebbevu, Others	100	40	Surface	Rainfed	0	0.40	Private Land
Doddahosuru	Mrs. Siddamma w/o Raju	4153	Manually	62/*/*	1.40	0.56	Teak, Silver, Hebbevu, Others	100	56	Surface	Rainfed	0	0.56	Private Land
Doddahosuru	Krishna s/o s/o Bundaiah	4154	Manually	62/*/*	1.40	0.56	Teak, Silver, Hebbevu, Others	100	56	Surface	Rainfed	0	0.56	Private Land
Doddahosuru	D M Shekhar - s/o Late. Mariappa	4155	Manually	62/*/*	1.00	0.40	Teak, Silver, Hebbevu, Others	100	40	Surface	Rainfed	0	0.40	Private Land
Doddahosuru	Sharpunisha - w/o Basha	4156	Manually	62/*/*	1.15	0.46	Teak, Silver, Hebbevu, Others	100	46	Surface	Rainfed	0	0.46	Private Land
Doddahosuru	C K Lakkayya s/o Kengeya	4157	Manually	62/*/*	0.20	0.08	Teak, Silver, Hebbevu, Others	100	8	Surface	Rainfed	0	0.08	Private Land
Doddahosuru	Nagina Begum w/o. Basheer Ahmed	4158	Manually	62/*/*	0.80	0.32	Teak, Silver, Hebbevu, Others	100	32	Surface	Rainfed	0	0.32	Private Land
Doddahosuru	D.T. Satyanarayana - s/o Thimmashetty	4159	Manually	62/*/*	1.30	0.52	Teak, Silver, Hebbevu, Others	100	52	Surface	Rainfed	0	0.52	Private Land
Doddahosuru	Lakshmaiah s/o Dasayya	4160	Manually	62/*/*	1.30	0.52	Teak, Silver, Hebbevu, Others	100	52	Surface	Rainfed	0	0.52	Private Land
Doddahosuru	Siddhalingaiah -	4161	Manually	62/*/*	1.10	0.44	Teak, Silver, Hebbevu, Others	100	44	Surface	Rainfed	0	0.44	Private Land
Doddahosuru	Siddalingamma - w/o Kalluvairayaya	4162	Manually	62/*/*	0.60	0.24	Teak, Silver, Hebbevu, Others	100	24	Surface	Rainfed	0	0.24	Private Land
Doddahosuru	Swami s/o Dasayya	4163	Manually	62/*/*	0.30	0.12	Teak, Silver, Hebbevu, Others	100	12	Surface	Rainfed	0	0.12	Private Land
Doddahosuru	M.M. Suisha - w/o Mutanna	4164	Manually	62/*/*	1.00	0.40	Teak, Silver, Hebbevu, Others	100	40	Surface	Rainfed	0	0.40	Private Land
Doddahosuru	K. Somashekhar -	4165	Manually	62/*/*	0.50	0.20	Teak, Silver, Hebbevu, Others	100	20	Surface	Rainfed	0	0.20	Private Land
Doddahosuru	S.M. Appanna s/o Mutanna	4166	Manually	62/*/*	0.40	0.16	Teak, Silver, Hebbevu, Others	100	16	Surface	Rainfed	0	0.16	Private Land
Doddahosuru	Somashekhar - s/o Channappa	4167	Manually	62/*/*	0.60	0.24	Teak, Silver, Hebbevu, Others	100	24	Surface	Rainfed	0	0.24	Private Land
Doddahosuru	Rachayya - s/o Kalluweeraiah	4168	Manually	62/*/*	1.10	0.44	Teak, Silver, Hebbevu, Others	100	44	Surface	Rainfed	0	0.44	Private Land
Doddahosuru	Tammayya - s/o Muthappa	4169	Manually	62/*/*	1.40	0.56	Teak, Silver, Hebbevu, Others	100	56	Surface	Rainfed	0	0.56	Private Land
Doddahosuru	Anwar Sharif s/o Yakub Sharif	4170	Manually	62/*/*	1.30	0.52	Teak, Silver, Hebbevu, Others	100	52	Surface	Rainfed	0	0.52	Private Land
Doddahosuru	Puttayya -	4171	Manually	62/*/*	0.80	0.32	Teak, Silver, Hebbevu, Others	100	32	Surface	Rainfed	0	0.32	Private Land
Doddahosuru	Karigowda -	4172	Manually	62/*/*	1.00	0.40	Teak, Silver, Hebbevu, Others	100	40	Surface	Rainfed	0	0.40	Private Land
Doddahosuru	C R Divakar	4173	Manually	62/*/*	0.10	0.04	Teak, Silver, Hebbevu, Others	100	4	Surface	Rainfed	0	0.04	Private Land
Doddahosuru	H.B. Lakkayya - s/o Basavyaya	4174	Manually	62/*/*	1.20	0.48	Teak, Silver, Hebbevu, Others	100	48	Surface	Rainfed	0	0.48	Private Land

Village Name	Farmer Name:	Farmer Code	Rate Type (Manually/Machinery)	Survey No:	Total Area (Ha.)	Proposed Area (Ha.)	Activity/Model/Plant/ Crop Name :	Number of Plants Per Ha	No. of plants	Method of Irrigation (Drip/Ring/Surface)	Source of Irrigation (Canal/Rainfed/Well)	Area as per Type Of Land (Ha.)		Ownership of Land (Community Land/Private Land/Other Land)
												Waste Land	Cultivable	
Doddahosuru	Devamma - w/o Doddasannaiah	4175	Manually	62/*/*	1.20	0.48	Teak, Silver, Hebbevu, Others	100	48	Surface	Rainfed	0	0.48	Private Land
Doddahosuru	Siddaiah - s/o Siddaiah	4176	Manually	62/*/*	1.30	0.52	Teak, Silver, Hebbevu, Others	100	52	Surface	Rainfed	0	0.52	Private Land
Doddahosuru	Kausar Bhanu s/o Late Amir Khan	4177	Manually	62/*/*	1.10	0.44	Teak, Silver, Hebbevu, Others	100	44	Surface	Rainfed	0	0.44	Private Land
Doddahosuru	Rajaiah: Raju -	4178	Manually	62/*/*	0.80	0.32	Teak, Silver, Hebbevu, Others	100	32	Surface	Rainfed	0	0.32	Private Land
Doddahosuru	Kalamma w/o Late Iraya	4179	Manually	62/*/*	0.70	0.28	Teak, Silver, Hebbevu, Others	100	28	Surface	Rainfed	0	0.28	Private Land
Doddahosuru	Kaleel Ahmed - s/o Madar Saab	4180	Manually	62/*/*	0.21	0.08	Teak, Silver, Hebbevu, Others	100	8	Surface	Rainfed	0	0.08	Private Land
Doddahosuru	Saidani w/o Late Dastagir	4181	Manually	62/*/*	0.60	0.24	Teak, Silver, Hebbevu, Others	100	24	Surface	Rainfed	0	0.24	Private Land
Doddahosuru	D.B.MOJunatha s/o K.S.Basappa	4182	Manually	62/*/*	0.80	0.32	Teak, Silver, Hebbevu, Others	100	32	Surface	Rainfed	0	0.32	Private Land
Doddahosuru	Nagamani s/o Late. Puttswamappa	4183	Manually	62/*/*	0.52	0.21	Teak, Silver, Hebbevu, Others	100	21	Surface	Rainfed	0	0.21	Private Land
Doddahosuru	Dastagiri Khan s/o Gaus Khan	4184	Manually	62/*/*	0.22	0.09	Teak, Silver, Hebbevu, Others	100	9	Surface	Rainfed	0	0.09	Private Land
Doddahosuru	Thimmayya s/o Dasayya	4185	Manually	62/*/*	0.90	0.36	Teak, Silver, Hebbevu, Others	100	36	Surface	Rainfed	0	0.36	Private Land
Doddahosuru	Ujanayisi	4186	Manually	62/*/*	1.50	0.60	Teak, Silver, Hebbevu, Others	100	60	Surface	Rainfed	0	0.60	Private Land
Doddahosuru	Kalaiah s/o Kalaiah	4187	Manually	62/*/*	0.65	0.26	Teak, Silver, Hebbevu, Others	100	26	Surface	Rainfed	0	0.26	Private Land
Doddahosuru	MohammedAnwar s/o Late Peer Saab	4188	Manually	62/*/*	0.40	0.16	Teak, Silver, Hebbevu, Others	100	16	Surface	Rainfed	0	0.16	Private Land
Doddahosuru	Ahalya -	4189	Manually	62/*/*	1.60	0.64	Teak, Silver, Hebbevu, Others	100	64	Surface	Rainfed	0	0.64	Private Land
Doddahosuru	P K Keshava s/o Late Kuttappa	4190	Manually	62/*/*	0.63	0.25	Teak, Silver, Hebbevu, Others	100	25	Surface	Rainfed	0	0.25	Private Land
Doddahosuru	Chennamma w/o Late.Chelvayya	4191	Manually	62/*/*	0.50	0.20	Teak, Silver, Hebbevu, Others	100	20	Surface	Rainfed	0	0.20	Private Land
Doddahosuru	Kumaraswamy - s/o Channaweera	4192	Manually	62/*/*	1.20	0.48	Teak, Silver, Hebbevu, Others	100	48	Surface	Rainfed	0	0.48	Private Land
Doddahosuru	D B Manjunatha s/o Late Basappa	4193	Manually	62/*/*	0.81	0.32	Teak, Silver, Hebbevu, Others	100	32	Surface	Rainfed	0	0.32	Private Land
Doddahosuru	Ranjit P K s/o P K Keshava	4194	Manually	62/*/*	1.20	0.48	Teak, Silver, Hebbevu, Others	100	48	Surface	Rainfed	0	0.48	Private Land
Doddahosuru	B Krishnamurti - s/o Kempashetti	4195	Manually	62/*/*	1.30	0.52	Teak, Silver, Hebbevu, Others	100	52	Surface	Rainfed	0	0.52	Private Land
Doddahosuru	Krishnappa - s/o K. Sanjeevaiah	4196	Manually	62/*/*	0.88	0.35	Teak, Silver, Hebbevu, Others	100	35	Surface	Rainfed	0	0.35	Private Land
Doddahosuru	Krishnappa s/o Dasayya	4197	Manually	62/*/*	1.60	0.64	Teak, Silver, Hebbevu, Others	100	64	Surface	Rainfed	0	0.64	Private Land
Doddahosuru	Gupper - s/o Latip Saab	4198	Manually	62/*/*	0.02	0.01	Teak, Silver, Hebbevu, Others	100	1	Surface	Rainfed	0	0.01	Private Land
Doddahosuru	Gulsirbanu w/o. Mohamed Jamal	4199	Manually	62/*/*	1.60	0.64	Teak, Silver, Hebbevu, Others	100	64	Surface	Rainfed	0	0.64	Private Land
Doddahosuru	Kumari s/o Late Chandrappa	4200	Manually	62/*/*	0.40	0.16	Teak, Silver, Hebbevu, Others	100	16	Surface	Rainfed	0	0.16	Private Land
Doddahosuru	Syed Wazir s/o Syed Amir	4201	Manually	62/*/*	0.80	0.32	Teak, Silver, Hebbevu, Others	100	32	Surface	Rainfed	0	0.32	Private Land
Doddahosuru	Ten ginnyma - s/o syrimp te	4202	Manually	62/*/*	0.52	0.21	Teak, Silver, Hebbevu, Others	100	21	Surface	Rainfed	0	0.21	Private Land
Doddahosuru	Ten Ginnyma - s/o Siremp Temp	4203	Manually	62/*/*	1.11	0.44	Teak, Silver, Hebbevu, Others	100	44	Surface	Rainfed	0	0.44	Private Land

Village Name	Farmer Name:	Farmer Code	Rate Type (Manually/Machinery)	Survey No:	Total Area (Ha.)	Proposed Area (Ha.)	Activity/Model/Plant/Crop Name :	Number of Plants Per Ha	No. of plants	Method of Irrigation (Drip/Ring/Surface)	Source of Irrigation (Canal/Rainfed/Well)	Area as per Type Of Land (Ha.)		Ownership of Land (Community Land/Private Land/Other Land)
												Waste Land	Cultivable	
Doddahosuru	Basappa - s/o Nanjappa	4204	Manually	62/*/*	0.64	0.26	Teak, Silver, Hebbevu, Others	100	26	Surface	Rainfed	0	0.26	Private Land
Doddahosuru	H.M. Nasurullah -	4205	Manually	62/*/*	1.20	0.48	Teak, Silver, Hebbevu, Others	100	48	Surface	Rainfed	0	0.48	Private Land
Doddahosuru	H.M. Nasarullah -	4206	Manually	62/*/*	1.10	0.44	Teak, Silver, Hebbevu, Others	100	44	Surface	Rainfed	0	0.44	Private Land
Doddahosuru	K.N. Nataraja - s/o Nanjundappa	4207	Manually	62/*/*	1.10	0.44	Teak, Silver, Hebbevu, Others	100	44	Surface	Rainfed	0	0.44	Private Land
Doddahosuru	PURKHA RAM. s/o BHEKA RAM	4208	Manually	62/*/*	1.10	0.44	Teak, Silver, Hebbevu, Others	100	44	Surface	Rainfed	0	0.44	Private Land
Doddahosuru	Aj Mat Khan s/o DJ Rasheed	4209	Manually	62/*/*	1.10	0.44	Teak, Silver, Hebbevu, Others	100	44	Surface	Rainfed	0	0.44	Private Land
Doddahosuru	Mubak Khan s/o Jamal Khan. -	4210	Manually	62/*/*	1.10	0.44	Teak, Silver, Hebbevu, Others	100	44	Surface	Rainfed	0	0.44	Private Land
Doddahosuru	Samshunnisa w/o. Late Amir Khan	4211	Manually	62/*/*	1.10	0.44	Teak, Silver, Hebbevu, Others	100	44	Surface	Rainfed	0	0.44	Private Land
Doddahosuru	Girija s/o Late Annayya	4212	Manually	62/*/*	1.10	0.44	Teak, Silver, Hebbevu, Others	100	44	Surface	Rainfed	0	0.44	Private Land
Doddahosuru	M.R. Nandakumar -	4213	Manually	62/*/*	1.00	0.40	Teak, Silver, Hebbevu, Others	100	40	Surface	Rainfed	0	0.40	Private Land
Doddahosuru	C.R. Divakara -	4214	Manually	63/*/1	0.84	0.34	Teak, Silver, Hebbevu, Others	100	34	Surface	Rainfed	0	0.34	Private Land
Doddahosuru	Putabasava s/o Late Channabasavaya	4215	Manually	63/*/2	0.44	0.18	Teak, Silver, Hebbevu, Others	100	18	Surface	Rainfed	0	0.18	Private Land
Doddahosuru	Rachayya -	4216	Manually	63/*/3	0.44	0.18	Teak, Silver, Hebbevu, Others	100	18	Surface	Rainfed	0	0.18	Private Land
Doddahosuru	Development of Koppa Grama Panchayat on behalf of Hon'ble Governor of Karnataka State	4217	Manually	63/*/4	0.44	0.18	Teak, Silver, Hebbevu, Others	100	18	Surface	Rainfed	0	0.18	Private Land
Doddahosuru	Putabasava s/o Late Channabasavaya	4218	Manually	64/*/*	1.50	0.60	Teak, Silver, Hebbevu, Others	100	60	Surface	Rainfed	0	0.60	Private Land
Doddahosuru	M.R. Nandakumar -	4219	Manually	65/*/*	1.50	0.60	Teak, Silver, Hebbevu, Others	100	60	Surface	Rainfed	0	0.60	Private Land
Doddahosuru	Kendagannayya -	4220	Manually	67/*/*	1.10	0.44	Teak, Silver, Hebbevu, Others	100	44	Surface	Rainfed	0	0.44	Private Land
Doddahosuru	Riaz s/o Amir John	4221	Manually	68/*/1	1.50	0.60	Teak, Silver, Hebbevu, Others	100	60	Surface	Rainfed	0	0.60	Private Land
Doddahosuru	Farida s/o Amir John	4222	Manually	68/*/2	1.20	0.48	Teak, Silver, Hebbevu, Others	100	48	Surface	Rainfed	0	0.48	Private Land
Doddahosuru	Puttabasavaiah s/o Late Chennabasavaiah	4223	Manually	68/*/3	0.10	0.04	Teak, Silver, Hebbevu, Others	100	4	Surface	Rainfed	0	0.04	Private Land
Doddahosuru	Koppa Syndicate Farmers Service -	4224	Manually	68/*/4	1.10	0.44	Teak, Silver, Hebbevu, Others	100	44	Surface	Rainfed	0	0.44	Private Land
Doddahosuru	M.R. Nandakumar -	4225	Manually	69/*/*	1.50	0.60	Teak, Silver, Hebbevu, Others	100	60	Surface	Rainfed	0	0.60	Private Land
Doddahosuru	Kendagannayya -	4226	Manually	7/*/*	0.40	0.16	Teak, Silver, Hebbevu, Others	100	16	Surface	Rainfed	0	0.16	Private Land
Doddahosuru	Riaz s/o Amir John	4227	Manually	7/*/*	0.25	0.10	Teak, Silver, Hebbevu, Others	100	10	Surface	Rainfed	0	0.10	Private Land
Doddahosuru	Farida s/o Amir John	4228	Manually	7/*/*	0.40	0.16	Teak, Silver, Hebbevu, Others	100	16	Surface	Rainfed	0	0.16	Private Land
Doddahosuru	Puttabasavaiah s/o Late Chennabasavaiah	4229	Manually	71/*/*	2.33	0.93	Teak, Silver, Hebbevu, Others	100	93	Surface	Rainfed	0	0.93	Private Land
Doddahosuru	Koppa Syndicate Farmers Service -	4230	Manually	71/*/*	0.40	0.16	Teak, Silver, Hebbevu, Others	100	16	Surface	Rainfed	0	0.16	Private Land
Giraguru	CS Prabhswami s/o Late.Siddalingappa	4231	Manually	59/*/1	0.61	0.24	Teak, Silver, Hebbevu, Others	100	24	Surface	Rainfed	0	0.24	Private Land
Giraguru	CS Suresh s/o Late Siddalingappa	4232	Manually	59/*/1	0.61	0.24	Teak, Silver, Hebbevu, Others	100	24	Surface	Rainfed	0	0.24	Private Land

Village Name	Farmer Name:	Farmer Code	Rate Type (Manually/Machinery)	Survey No:	Total Area (Ha.)	Proposed Area (Ha.)	Activity/Model/Plant/Crop Name :	Number of Plants Per Ha	No. of plants	Method of Irrigation (Drip/Ring/Surface)	Source of Irrigation (Canal/Rainfed/Well)	Area as per Type Of Land (Ha.)		Ownership of Land (Community Land/Private Land/Other Land)
												Waste Land	Cultivable	
Giraguru	CS Suresh s/o Late Siddalingappa	4233	Manually	59*/1	0.03	0.01	Teak, Silver, Hebbevu, Others	100	1	Surface	Rainfed	0	0.01	Private Land
Giraguru	CS Suresh s/o Late Siddalingappa	4234	Manually	59*/1	0.05	0.02	Teak, Silver, Hebbevu, Others	100	2	Surface	Rainfed	0	0.02	Private Land
Giraguru	CS Prabhswami s/o Late.Siddalingappa	4235	Manually	59*/1	0.03	0.01	Teak, Silver, Hebbevu, Others	100	1	Surface	Rainfed	0	0.01	Private Land
Giraguru	CS Prabhswami s/o Late.Siddalingappa	4236	Manually	59*/1	0.05	0.02	Teak, Silver, Hebbevu, Others	100	2	Surface	Rainfed	0	0.02	Private Land
Giraguru	CS Manjunathaswamy s/o LateC Sadashivappa	4237	Manually	59*/2	1.34	0.54	Teak, Silver, Hebbevu, Others	100	54	Surface	Rainfed	0	0.54	Private Land
Giraguru	Manjunatha s/o lay. Veerappa	4238	Manually	59*/3	1.44	0.58	Teak, Silver, Hebbevu, Others	100	58	Surface	Rainfed	0	0.58	Private Land
Giraguru	C M Sadashivappa. s/o C V Mariappa	4239	Manually	59*/4	0.70	0.28	Teak, Silver, Hebbevu, Others	100	28	Surface	Rainfed	0	0.28	Private Land
Giraguru	C M Manjunatha. s/o C V Mariappa	4240	Manually	59*/5	1.20	0.48	Teak, Silver, Hebbevu, Others	100	48	Surface	Rainfed	0	0.48	Private Land
Giraguru	C M Sadashivappa. s/o C V Mariappa	4241	Manually	59*/6	0.80	0.32	Teak, Silver, Hebbevu, Others	100	32	Surface	Rainfed	0	0.32	Private Land
Giraguru	C M Manjunatha. s/o C V Mariappa	4242	Manually	59*/7	0.04	0.02	Teak, Silver, Hebbevu, Others	100	2	Surface	Rainfed	0	0.02	Private Land
Giraguru	C.P. Swami -	4243	Manually	65*/*	1.90	0.76	Teak, Silver, Hebbevu, Others	100	76	Surface	Rainfed	0	0.76	Private Land
Giraguru	Channaveeramma w/o Late Puttabasappa	4244	Manually	65*/*	1.97	0.79	Teak, Silver, Hebbevu, Others	100	79	Surface	Rainfed	0	0.79	Private Land
Giraguru	Jagadeesha C S s/o Late S B Shivappa	4245	Manually	65*/*	1.66	0.66	Teak, Silver, Hebbevu, Others	100	66	Surface	Rainfed	0	0.66	Private Land
Giraguru	Jagadeesha C S s/o Late S B Shivappa	4246	Manually	65*/*	2.00	0.80	Teak, Silver, Hebbevu, Others	100	80	Surface	Rainfed	0	0.80	Private Land
Giraguru	BK Krishna s/o Late Karyappa	4247	Manually	66*/1	0.60	0.24	Teak, Silver, Hebbevu, Others	100	24	Surface	Rainfed	0	0.24	Private Land
Giraguru	Chandramma w/o Late B K Vishwanath	4248	Manually	66*/2	0.46	0.18	Teak, Silver, Hebbevu, Others	100	18	Surface	Rainfed	0	0.18	Private Land
Giraguru	B K Shiva s/o Late B K Karyappa	4249	Manually	66*/3	0.46	0.18	Teak, Silver, Hebbevu, Others	100	18	Surface	Rainfed	0	0.18	Private Land
Giraguru	B K Ganapathi s/o Lay.B K Karyappa	4250	Manually	66*/4	0.47	0.19	Teak, Silver, Hebbevu, Others	100	19	Surface	Rainfed	0	0.19	Private Land
Giraguru	CS Suresh s/o Late.Siddalingappa	4251	Manually	67*/1	0.33	0.13	Teak, Silver, Hebbevu, Others	100	13	Surface	Rainfed	0	0.13	Private Land
Giraguru	CS Manjunathaswamy s/o Late Sadashivappa -	4252	Manually	67*/2	1.00	0.40	Teak, Silver, Hebbevu, Others	100	40	Surface	Rainfed	0	0.40	Private Land
Giraguru	CS Prabhswami s/o Late Siddalingappa	4253	Manually	67*/3	0.22	0.09	Teak, Silver, Hebbevu, Others	100	9	Surface	Rainfed	0	0.09	Private Land
Giraguru	CM Manjunatha s/o CV Mariappa. -	4254	Manually	67*/4	0.31	0.12	Teak, Silver, Hebbevu, Others	100	12	Surface	Rainfed	0	0.12	Private Land
Giraguru	CM Sadashivappa s/o CV Mariappa. -	4255	Manually	67*/4	0.31	0.12	Teak, Silver, Hebbevu, Others	100	12	Surface	Rainfed	0	0.12	Private Land
Giraguru	God of Basaveshwara -	4256	Manually	68*/*	4.30	1.72	Teak, Silver, Hebbevu, Others	100	172	Surface	Rainfed	0	1.72	Private Land
Giraguru	CS Suresh s/o Lay.Siddalingappa	4257	Manually	69*/1	0.30	0.12	Teak, Silver, Hebbevu, Others	100	12	Surface	Rainfed	0	0.12	Private Land
Giraguru	C S Manjunathaswamy s/o LateC	4258	Manually	69*/2	1.48	0.59	Teak, Silver, Hebbevu, Others	100	59	Surface	Rainfed	0	0.59	Private Land
Giraguru	CS Prabhswami s/o Lay.Siddalingappa	4259	Manually	69*/3	0.33	0.13	Teak, Silver, Hebbevu, Others	100	13	Surface	Rainfed	0	0.13	Private Land
Giraguru	CM Manjunatha s/o CV Mariappa. -	4260	Manually	69*/4	0.33	0.13	Teak, Silver, Hebbevu, Others	100	13	Surface	Rainfed	0	0.13	Private Land
Giraguru	CM Sadashivappa s/o CV Mariappa. -	4261	Manually	69*/4	0.22	0.09	Teak, Silver, Hebbevu, Others	100	9	Surface	Rainfed	0	0.09	Private Land

Village Name	Farmer Name:	Farmer Code	Rate Type (Manually/Machinery)	Survey No:	Total Area (Ha.)	Proposed Area (Ha.)	Activity/Model/Plant/ Crop Name :	Number of Plants Per Ha	No. of plants	Method of Irrigation (Drip/Ring/Surface)	Source of Irrigation (Canal/Rainfed/Well)	Area as per Type Of Land (Ha.)		Ownership of Land (Community Land/Private Land/Other Land)
												Waste Land	Cultivable	
Giraguru	CHANNAVEIRAMA w/o Late PUTTBASAPPA	4262	Manually	70/*/*	1.70	0.68	Teak, Silver, Hebbevu, Others	100	68	Surface	Rainfed	0	0.68	Private Land
Giraguru	Jagadeesha CS s/o Late S B Shivappa	4263	Manually	70/*/*	0.55	0.22	Teak, Silver, Hebbevu, Others	100	22	Surface	Rainfed	0	0.22	Private Land
Giraguru	Jainabhiamma - w/o Jairuddin	4264	Manually	71/*/*	0.76	0.30	Teak, Silver, Hebbevu, Others	100	30	Surface	Rainfed	0	0.30	Private Land
Giraguru	Aslam -	4265	Manually	71/*/*	0.40	0.16	Teak, Silver, Hebbevu, Others	100	16	Surface	Rainfed	0	0.16	Private Land
Giraguru	Humor -	4266	Manually	71/*/*	0.30	0.12	Teak, Silver, Hebbevu, Others	100	12	Surface	Rainfed	0	0.12	Private Land
Giraguru	Maimunnisa w/o Late Jamal Saab	4267	Manually	71/*/*	0.19	0.08	Teak, Silver, Hebbevu, Others	100	8	Surface	Rainfed	0	0.08	Private Land
Giraguru	Chandramma B V w/o Late B K Viswanath	4268	Manually	71/*/*	0.78	0.31	Teak, Silver, Hebbevu, Others	100	31	Surface	Rainfed	0	0.31	Private Land
Giraguru	Devayya s/o Late Ramayya	4269	Manually	71/*/*	1.15	0.46	Teak, Silver, Hebbevu, Others	100	46	Surface	Rainfed	0	0.46	Private Land
Giraguru	Chandramma B V w/o Late B K Viswanath	4270	Manually	72/*/1	0.56	0.22	Teak, Silver, Hebbevu, Others	100	22	Surface	Rainfed	0	0.22	Private Land
Giraguru	Rajamma. w/o Late Revanna C.S.	4271	Manually	72/*/2	0.72	0.29	Teak, Silver, Hebbevu, Others	100	29	Surface	Rainfed	0	0.29	Private Land
Giraguru	Rajamma. w/o Late Revanna C.S.	4272	Manually	72/*/3	0.19	0.08	Teak, Silver, Hebbevu, Others	100	8	Surface	Rainfed	0	0.08	Private Land
Giraguru	Rajamma. w/o Late Revanna C.S.	4273	Manually	72/*/4	0.04	0.02	Teak, Silver, Hebbevu, Others	100	2	Surface	Rainfed	0	0.02	Private Land
Giraguru	Jagadeesha C.S. s/o Somashekaraya	4274	Manually	72/*/5	0.95	0.38	Teak, Silver, Hebbevu, Others	100	38	Surface	Rainfed	0	0.38	Private Land
Giraguru	Peer Pasha Saheb -	4275	Manually	73/*/*	0.64	0.26	Teak, Silver, Hebbevu, Others	100	26	Surface	Rainfed	0	0.26	Private Land
Giraguru	C.V. Mariappa -	4276	Manually	74/*/1	0.95	0.38	Teak, Silver, Hebbevu, Others	100	38	Surface	Rainfed	0	0.38	Private Land
Giraguru	C.V. Sidalingappa, -	4277	Manually	74/*/1	0.44	0.18	Teak, Silver, Hebbevu, Others	100	18	Surface	Rainfed	0	0.18	Private Land
Giraguru	CS Prabhuswami s/o Late Siddalingappa	4278	Manually	74/*/1	0.58	0.23	Teak, Silver, Hebbevu, Others	100	23	Surface	Rainfed	0	0.23	Private Land
Giraguru	CS Suresh s/o Late Siddalingappa	4279	Manually	74/*/1	0.57	0.23	Teak, Silver, Hebbevu, Others	100	23	Surface	Rainfed	0	0.23	Private Land
Giraguru	C S Renukaswamy s/o Late C C Sadashivappa	4280	Manually	74/*/2	1.90	0.76	Teak, Silver, Hebbevu, Others	100	76	Surface	Rainfed	0	0.76	Private Land
Giraguru	C.S. Jagdish - s/o S.B. Shivappa	4281	Manually	75/*/*	1.10	0.44	Teak, Silver, Hebbevu, Others	100	44	Surface	Rainfed	0	0.44	Private Land
Giraguru	Basavarajappa A: Chikkavirappa -	4282	Manually	77/*/1	0.06	0.02	Teak, Silver, Hebbevu, Others	100	2	Surface	Rainfed	0	0.02	Private Land
Giraguru	Chandramma -	4283	Manually	77/*/1	0.40	0.16	Teak, Silver, Hebbevu, Others	100	16	Surface	Rainfed	0	0.16	Private Land
Giraguru	Jayanna -	4284	Manually	77/*/1	0.70	0.28	Teak, Silver, Hebbevu, Others	100	28	Surface	Rainfed	0	0.28	Private Land
Giraguru	Udayachandra Suvarna s/o Late Damodar Suvarna- Bhp	4285	Manually	77/*/1	0.02	0.01	Teak, Silver, Hebbevu, Others	100	1	Surface	Rainfed	0	0.01	Private Land
Giraguru	Gowramma - w/o Siddaiah	4286	Manually	77/*/2	0.40	0.16	Teak, Silver, Hebbevu, Others	100	16	Surface	Rainfed	0	0.16	Private Land
Giraguru	Kalamma - w/o Dundayya	4287	Manually	77/*/2	0.85	0.34	Teak, Silver, Hebbevu, Others	100	34	Surface	Rainfed	0	0.34	Private Land
Giraguru	K.H. Ayub s/o Lay. Hajimeon	4288	Manually	77/*/3	0.76	0.30	Teak, Silver, Hebbevu, Others	100	30	Surface	Rainfed	0	0.30	Private Land
Giraguru	Devaraju s/o Siddaiah	4289	Manually	77/*/4	0.50	0.20	Teak, Silver, Hebbevu, Others	100	20	Surface	Rainfed	0	0.20	Private Land
Giraguru	Veerabhadra. s/o Siddaiah	4290	Manually	77/*/4	0.90	0.36	Teak, Silver, Hebbevu, Others	100	36	Surface	Rainfed	0	0.36	Private Land

Village Name	Farmer Name:	Farmer Code	Rate Type (Manually/Machinery)	Survey No:	Total Area (Ha.)	Proposed Area (Ha.)	Activity/Model/Plant/Crop Name :	Number of Plants Per Ha	No. of plants	Method of Irrigation (Drip/Ring/Surface)	Source of Irrigation (Canal/Rainfed/Well)	Area as per Type Of Land (Ha.)		Ownership of Land (Community Land/Private Land/Other Land)
												Waste Land	Cultivable	
Giraguru	Dr. Anita w/o Mohan B.V.	4291	Manually	61/*/*	0.90	0.36	Teak, Silver, Hebbevu, Others	100	36	Surface	Rainfed	0	0.36	Private Land
Giraguru	Mahesh - s/o Veerappa	4292	Manually	62/*/1	0.90	0.36	Teak, Silver, Hebbevu, Others	100	36	Surface	Rainfed	0	0.36	Private Land
Giraguru	Dr. Anita w/o Mohan B.V.	4293	Manually	62/*/2	0.90	0.36	Teak, Silver, Hebbevu, Others	100	36	Surface	Rainfed	0	0.36	Private Land
Lingapura	Mayamma w/o Late Raja	4294	Manually	11/*/*	0.40	0.16	Teak, Silver, Hebbevu, Others	100	16	Surface	Rainfed	0	0.16	Private Land
Lingapura	Veerabhadr s/o Ipayya	4295	Manually	11/*/*	0.70	0.28	Teak, Silver, Hebbevu, Others	100	28	Surface	Rainfed	0	0.28	Private Land
Lingapura	Siddammaw/o Masanayya	4296	Manually	11/*/*	0.83	0.33	Teak, Silver, Hebbevu, Others	100	33	Surface	Rainfed	0	0.33	Private Land
Lingapura	D.L. Raju s/o Lingayya	4297	Manually	11/*/*	1.05	0.42	Teak, Silver, Hebbevu, Others	100	42	Surface	Rainfed	0	0.42	Private Land
Lingapura	Raju s/o Bhairaya	4298	Manually	11/*/*	0.45	0.18	Teak, Silver, Hebbevu, Others	100	18	Surface	Rainfed	0	0.18	Private Land
Lingapura	Muttamma w/o Siddaiah	4299	Manually	11/*/*	1.10	0.44	Teak, Silver, Hebbevu, Others	100	44	Surface	Rainfed	0	0.44	Private Land
Lingapura	Karyaiyah s/o Kalingayya	4300	Manually	11/*/*	0.70	0.28	Teak, Silver, Hebbevu, Others	100	28	Surface	Rainfed	0	0.28	Private Land
Lingapura	Ningammaw/o Bojayya	4301	Manually	11/*/*	0.50	0.20	Teak, Silver, Hebbevu, Others	100	20	Surface	Rainfed	0	0.20	Private Land
Lingapura	Sannappa s/o Byraiah	4302	Manually	34/*/*	1.13	0.45	Teak, Silver, Hebbevu, Others	100	45	Surface	Rainfed	0	0.45	Private Land
Lingapura	Shivanna s/o Poojari	4303	Manually	34/*/*	0.72	0.29	Teak, Silver, Hebbevu, Others	100	29	Surface	Rainfed	0	0.29	Private Land
Lingapura	Chandra s/o. Nandaya	4304	Manually	34/*/*	0.70	0.28	Teak, Silver, Hebbevu, Others	100	28	Surface	Rainfed	0	0.28	Private Land
Lingapura	Gopala s/o Thayi Kempamma	4305	Manually	34/*/*	0.10	0.04	Teak, Silver, Hebbevu, Others	100	4	Surface	Rainfed	0	0.04	Private Land
Lingapura	Akkayamma w/o Puttaswamy	4306	Manually	34/*/*	0.90	0.36	Teak, Silver, Hebbevu, Others	100	36	Surface	Rainfed	0	0.36	Private Land
Lingapura	Basavaiah s/o Late Rachaiah	4307	Manually	34/*/*	0.90	0.36	Teak, Silver, Hebbevu, Others	100	36	Surface	Rainfed	0	0.36	Private Land
Lingapura	Radhaw/o Kura	4308	Manually	34/*/*	0.85	0.34	Teak, Silver, Hebbevu, Others	100	34	Surface	Rainfed	0	0.34	Private Land
Lingapura	Rajappa s/o Karyaiyah	4309	Manually	34/*/*	1.00	0.40	Teak, Silver, Hebbevu, Others	100	40	Surface	Rainfed	0	0.40	Private Land
Lingapura	Ningappa s/o Puttayya	4310	Manually	34/*/*	0.55	0.22	Teak, Silver, Hebbevu, Others	100	22	Surface	Rainfed	0	0.22	Private Land
Lingapura	Appajayya s/o Basavyaya	4311	Manually	34/*/*	0.50	0.20	Teak, Silver, Hebbevu, Others	100	20	Surface	Rainfed	0	0.20	Private Land
Lingapura	Kenchaiah s/o Irayya	4312	Manually	34/*/*	1.75	0.70	Teak, Silver, Hebbevu, Others	100	70	Surface	Rainfed	0	0.70	Private Land
Lingapura	Sidda s/o Mariahiah	4313	Manually	34/*/*	1.50	0.60	Teak, Silver, Hebbevu, Others	100	60	Surface	Rainfed	0	0.60	Private Land
Lingapura	B.V. Raju s/o Honnayya	4314	Manually	34/*/*	1.30	0.52	Teak, Silver, Hebbevu, Others	100	52	Surface	Rainfed	0	0.52	Private Land
Lingapura	Kullaiah s/o Kenchaiah	4315	Manually	34/*/*	0.65	0.26	Teak, Silver, Hebbevu, Others	100	26	Surface	Rainfed	0	0.26	Private Land
Lingapura	Lingayya s/o Puttayya	4316	Manually	34/*/*	1.05	0.42	Teak, Silver, Hebbevu, Others	100	42	Surface	Rainfed	0	0.42	Private Land
Lingapura	Mahesh s/o Appajayya	4317	Manually	34/*/*	0.77	0.31	Teak, Silver, Hebbevu, Others	100	31	Surface	Rainfed	0	0.31	Private Land
Lingapura	Honna s/o Nagamma	4318	Manually	5/*/*	0.70	0.28	Teak, Silver, Hebbevu, Others	100	28	Surface	Rainfed	0	0.28	Private Land
Lingapura	Raju s/o Bhairaya	4319	Manually	5/*/*	0.95	0.38	Teak, Silver, Hebbevu, Others	100	38	Surface	Rainfed	0	0.38	Private Land



Village Name	Farmer Name:	Farmer Code	Rate Type (Manually/Machinery)	Survey No:	Total Area (Ha.)	Proposed Area (Ha.)	Activity/Model/Plant/Crop Name :	Number of Plants Per Ha	No. of plants	Method of Irrigation (Drip/Ring/Surface)	Source of Irrigation (Canal/Rainfed/Well)	Area as per Type Of Land (Ha.)		Ownership of Land (Community Land/Private Land/Other Land)
												Waste Land	Cultivable	
Lingapura	Neelammaw/oLate Kulliah	4320	Manually	6/*/*	0.60	0.24	Teak, Silver, Hebbevu, Others	100	24	Surface	Rainfed	0	0.24	Private Land
Lingapura	Mutayya s/o Basavyaya	4321	Manually	6/*/*	1.40	0.56	Teak, Silver, Hebbevu, Others	100	56	Surface	Rainfed	0	0.56	Private Land
Lingapura	Honna s/o Nagamma	4322	Manually	6/*/*	0.45	0.18	Teak, Silver, Hebbevu, Others	100	18	Surface	Rainfed	0	0.18	Private Land
Lingapura	D.L. Raju s/o Lingayya	4323	Manually	7/*/*	0.05	0.02	Teak, Silver, Hebbevu, Others	100	2	Surface	Rainfed	0	0.02	Private Land
Lingapura	Rathamma w/o Late B Basavaiah	4324	Manually	7/*/*	0.60	0.24	Teak, Silver, Hebbevu, Others	100	24	Surface	Rainfed	0	0.24	Private Land
Lingapura	Rajashetti s/o Siddaiah	4325	Manually	7/*/*	0.60	0.24	Teak, Silver, Hebbevu, Others	100	24	Surface	Rainfed	0	0.24	Private Land
Lingapura	Nagaraju s/o Kal Veeraiah	4326	Manually	7/*/*	0.15	0.06	Teak, Silver, Hebbevu, Others	100	6	Surface	Rainfed	0	0.06	Private Land
Lingapura	Honna s/o Nagamma	4327	Manually	7/*/*	0.60	0.24	Teak, Silver, Hebbevu, Others	100	24	Surface	Rainfed	0	0.24	Private Land
Lingapura	Raju s/o Bhairaya	4328	Manually	7/*/*	0.25	0.10	Teak, Silver, Hebbevu, Others	100	10	Surface	Rainfed	0	0.10	Private Land
Lingapura	Shivanna s/o Poojari	4329	Manually	8/*/*	0.70	0.28	Teak, Silver, Hebbevu, Others	100	28	Surface	Rainfed	0	0.28	Private Land
Lingapura	D.L. Raju s/o Lingayya	4330	Manually	8/*/*	0.25	0.10	Teak, Silver, Hebbevu, Others	100	10	Surface	Rainfed	0	0.10	Private Land
Lingapura	Ratnammaw/o. B. Basavya	4331	Manually	8/*/*	0.70	0.28	Teak, Silver, Hebbevu, Others	100	28	Surface	Rainfed	0	0.28	Private Land
Lingapura	Rajashetti s/o Siddaiah	4332	Manually	8/*/*	0.80	0.32	Teak, Silver, Hebbevu, Others	100	32	Surface	Rainfed	0	0.32	Private Land
Lingapura	Nagaraju s/o Kal Veeraiah	4333	Manually	8/*/*	0.22	0.09	Teak, Silver, Hebbevu, Others	100	9	Surface	Rainfed	0	0.09	Private Land
Doddahosuru	DP Nagaraju s/o Late.Puttuswamappa and Late. Siddaiah	4334	Manually	35/*/1	0.50	0.20	Teak, Silver, Hebbevu, Others	100	20	Surface	Rainfed	0	0.20	Private Land
Doddahosuru	Parvathamma w/o Late Sankarappa	4335	Manually	35/*/2	0.60	0.24	Teak, Silver, Hebbevu, Others	100	24	Surface	Rainfed	0	0.24	Private Land
Doddahosuru	K. Sasidhara s/o Kalappa	4336	Manually	36/*/*	1.08	0.43	Teak, Silver, Hebbevu, Others	100	43	Surface	Rainfed	0	0.43	Private Land
Giraguru	Shankarmamma w/o Late A. Basavarajayya	4337	Manually	1/*/1	0.30	0.12	Teak, Silver, Hebbevu, Others	100	12	Surface	Rainfed	0	0.12	Private Land
Giraguru	V R Leelavati w/o Late L Anand	4338	Manually	1/*/2	1.50	0.60	Teak, Silver, Hebbevu, Others	100	60	Surface	Rainfed	0	0.60	Private Land
Giraguru	V R Leelavati w/o Late L Anand	4339	Manually	1/*/3	1.80	0.72	Teak, Silver, Hebbevu, Others	100	72	Surface	Rainfed	0	0.72	Private Land
Giraguru	H.C. Nithyananda - s/o Channegowda	4340	Manually	10/*/1	0.90	0.36	Teak, Silver, Hebbevu, Others	100	36	Surface	Rainfed	0	0.36	Private Land
Giraguru	KUNGANIMA s/o Sannappa	4341	Manually	11/*/1.	0.05	0.02	Teak, Silver, Hebbevu, Others	100	2	Surface	Rainfed	0	0.02	Private Land
Giraguru	KUNGANIMA s/o Sannappa	4342	Manually	11/*/1.	0.30	0.12	Teak, Silver, Hebbevu, Others	100	12	Surface	Rainfed	0	0.12	Private Land
Giraguru	Abdul Latip s/o Mohammed Dastagir	4343	Manually	11/*/2	0.10	0.04	Teak, Silver, Hebbevu, Others	100	4	Surface	Rainfed	0	0.04	Private Land
Giraguru	MM Charan Kumar s/o Mohobhalya	4344	Manually	11/*/3	0.40	0.16	Teak, Silver, Hebbevu, Others	100	16	Surface	Rainfed	0	0.16	Private Land
Giraguru	Chandramma K R w/o Late K A Madappa	4345	Manually	11/*/4	0.80	0.32	Teak, Silver, Hebbevu, Others	100	32	Surface	Rainfed	0	0.32	Private Land
Giraguru	Ashok P K s/o Late P W Kushalappa. -	4346	Manually	11/*/5	0.20	0.08	Teak, Silver, Hebbevu, Others	100	8	Surface	Rainfed	0	0.08	Private Land
Giraguru	P.W. Motayya -	4347	Manually	12/*/1	1.10	0.44	Teak, Silver, Hebbevu, Others	100	44	Surface	Rainfed	0	0.44	Private Land
Giraguru	Dr. Vishnu Prabhu. s/o Narasimha Prabhu	4348	Manually	12/*/10	0.05	0.02	Teak, Silver, Hebbevu, Others	100	2	Surface	Rainfed	0	0.02	Private Land

Village Name	Farmer Name:	Farmer Code	Rate Type (Manually/Machinery)	Survey No:	Total Area (Ha.)	Proposed Area (Ha.)	Activity/Model/Plant/Crop Name :	Number of Plants Per Ha	No. of plants	Method of Irrigation (Drip/Ring/Surface)	Source of Irrigation (Canal/Rainfed/Well)	Area as per Type Of Land (Ha.)		Ownership of Land (Community Land/Private Land/Other Land)
												Waste Land	Cultivable	
Giraguru	JOHN GERALD LAWRENCE MENEZES S / O JOHN VICTOR MENEZES	4349	Manually	12/*/11	0.07	0.03	Teak, Silver, Hebbevu, Others	100	3	Surface	Rainfed	0	0.03	Private Land
Giraguru	Kantharaju s/o Doddaveerappa	4350	Manually	13/*/*	0.60	0.24	Teak, Silver, Hebbevu, Others	100	24	Surface	Rainfed	0	0.24	Private Land
Giraguru	Gowamma w/o L.A.V.Channaveerappa - b.p.	4351	Manually	14/*/1	0.40	0.16	Teak, Silver, Hebbevu, Others	100	16	Surface	Rainfed	0	0.16	Private Land
Giraguru	Kantharaju s/o Doddaveerappa	4352	Manually	14/*/2	0.60	0.24	Teak, Silver, Hebbevu, Others	100	24	Surface	Rainfed	0	0.24	Private Land
Giraguru	Kumara s/o Late Doddaveerappa	4353	Manually	14/*/4	0.10	0.04	Teak, Silver, Hebbevu, Others	100	4	Surface	Rainfed	0	0.04	Private Land
Giraguru	Sannappa s/o Late Kalaiah	4354	Manually	15/*/1	0.07	0.03	Teak, Silver, Hebbevu, Others	100	3	Surface	Rainfed	0	0.03	Private Land
Giraguru	Chandrashekar s/o Late Doddaveerappa	4355	Manually	15/*/10	0.12	0.05	Teak, Silver, Hebbevu, Others	100	5	Surface	Rainfed	0	0.05	Private Land
Giraguru	Nagaraju s/o Doddaveerappa	4356	Manually	15/*/2	0.20	0.08	Teak, Silver, Hebbevu, Others	100	8	Surface	Rainfed	0	0.08	Private Land
Giraguru	M.B. Muthappa - s/o Belliappa	4357	Manually	15/*/3	0.03	0.01	Teak, Silver, Hebbevu, Others	100	1	Surface	Rainfed	0	0.01	Private Land
Giraguru	Chandrashekar s/o Late Doddaveerappa	4358	Manually	15/*/4	0.07	0.03	Teak, Silver, Hebbevu, Others	100	3	Surface	Rainfed	0	0.03	Private Land
Giraguru	A C Jayarajappa s/o Channaveerappa	4359	Manually	15/*/5	0.31	0.12	Teak, Silver, Hebbevu, Others	100	12	Surface	Rainfed	0	0.12	Private Land
Giraguru	Sannappa s/o Late Kalaiah	4360	Manually	15/*/6	0.40	0.16	Teak, Silver, Hebbevu, Others	100	16	Surface	Rainfed	0	0.16	Private Land
Giraguru	Sannappa s/o Late Kalaiah	4361	Manually	15/*/7	1.53	0.61	Teak, Silver, Hebbevu, Others	100	61	Surface	Rainfed	0	0.61	Private Land
Giraguru	Kantharaju s/o Doddaveerappa	4362	Manually	15/*/8	0.19	0.08	Teak, Silver, Hebbevu, Others	100	8	Surface	Rainfed	0	0.08	Private Land
Giraguru	Hemavati. w/o Late Veerappa	4363	Manually	15/*/9	0.19	0.08	Teak, Silver, Hebbevu, Others	100	8	Surface	Rainfed	0	0.08	Private Land
Giraguru	Sannappa s/o Late Kalaiah	4364	Manually	16/*/1	0.40	0.16	Teak, Silver, Hebbevu, Others	100	16	Surface	Rainfed	0	0.16	Private Land
Giraguru	Dasa s/o Kalaiah	4365	Manually	16/*/2	0.40	0.16	Teak, Silver, Hebbevu, Others	100	16	Surface	Rainfed	0	0.16	Private Land
Giraguru	KUNGANIMA s/o Sannappa	4366	Manually	16/*/3.	1.42	0.57	Teak, Silver, Hebbevu, Others	100	57	Surface	Rainfed	0	0.57	Private Land
Giraguru	Jeevan N E s/o Late Erappaland.P	4367	Manually	17/*/1	0.10	0.04	Teak, Silver, Hebbevu, Others	100	4	Surface	Rainfed	0	0.04	Private Land
Giraguru	KUNGANIMA s/o Sannappa	4368	Manually	17/*/2.	0.20	0.08	Teak, Silver, Hebbevu, Others	100	8	Surface	Rainfed	0	0.08	Private Land
Giraguru	KA Chandresh. - s/o achtappa-b.p.	4369	Manually	17/*/3	0.55	0.22	Teak, Silver, Hebbevu, Others	100	22	Surface	Rainfed	0	0.22	Private Land
Giraguru	Raghavendra P. s/o Chinnanna	4370	Manually	17/*/4	0.08	0.03	Teak, Silver, Hebbevu, Others	100	3	Surface	Rainfed	0	0.03	Private Land
Giraguru	Sumitra D M. w/o DK Satyanarayana- land.P.	4371	Manually	17/*/5	0.01	0.00	Teak, Silver, Hebbevu, Others	100	0	Surface	Rainfed	0	0.00	Private Land
Giraguru	Shad Mohammed s/o Shahul Hamid Haji Amina	4372	Manually	18/*/1	0.40	0.16	Teak, Silver, Hebbevu, Others	100	16	Surface	Rainfed	0	0.16	Private Land
Giraguru	KUNGANIMA s/o Sannappa	4373	Manually	18/*/2.	2.60	1.04	Teak, Silver, Hebbevu, Others	100	104	Surface	Rainfed	0	1.04	Private Land
Giraguru	Shad Mohammed s/o Shahul Hamid Haji Amina	4374	Manually	18/*/3	0.09	0.04	Teak, Silver, Hebbevu, Others	100	4	Surface	Rainfed	0	0.04	Private Land
Giraguru	Sumitra w/o Satyanarayana-land.P.	4375	Manually	18/*/4	0.01	0.00	Teak, Silver, Hebbevu, Others	100	0	Surface	Rainfed	0	0.00	Private Land
Giraguru	Sumitra w/o Satyanarayana. - - Land	4376	Manually	18/*/5	0.02	0.01	Teak, Silver, Hebbevu, Others	100	1	Surface	Rainfed	0	0.01	Private Land
Giraguru	Raghavendra P. s/o Sannappa	4377	Manually	18/*/6	0.01	0.00	Teak, Silver, Hebbevu, Others	100	0	Surface	Rainfed	0	0.00	Private Land

Village Name	Farmer Name:	Farmer Code	Rate Type (Manually/Machinery)	Survey No:	Total Area (Ha.)	Proposed Area (Ha.)	Activity/Model/Plant/Crop Name :	Number of Plants Per Ha	No. of plants	Method of Irrigation (Drip/Ring/Surface)	Source of Irrigation (Canal/Rainfed/Well)	Area as per Type Of Land (Ha.)		Ownership of Land (Community Land/Private Land/Other Land)
												Waste Land	Cultivable	
Giraguru	M. Zakir . s/o Mohammed Shaukat	4378	Manually	18*/7	0.04	0.02	Teak, Silver, Hebbevu, Others	100	2	Surface	Rainfed	0	0.02	Private Land
Giraguru	M. Zakir . s/o Mohammed Shaukat	4379	Manually	18*/7	0.01	0.00	Teak, Silver, Hebbevu, Others	100	0	Surface	Rainfed	0	0.00	Private Land
Giraguru	Ziauddin - s/o Mohammed Ismail	4380	Manually	19*/1	1.86	0.74	Teak, Silver, Hebbevu, Others	100	74	Surface	Rainfed	0	0.74	Private Land
Giraguru	MI Jiauddin s/o Mohammed Ismail Koppa. -	4381	Manually	19*/10	0.60	0.24	Teak, Silver, Hebbevu, Others	100	24	Surface	Rainfed	0	0.24	Private Land
Giraguru	Abdul Rasheed P E. s/o Late Ibrahim P K	4382	Manually	19*/11	0.04	0.02	Teak, Silver, Hebbevu, Others	100	2	Surface	Rainfed	0	0.02	Private Land
Giraguru	P Sharif s/o Ibrahim. -	4383	Manually	19*/12	0.04	0.02	Teak, Silver, Hebbevu, Others	100	2	Surface	Rainfed	0	0.02	Private Land
Giraguru	M Ibrahim. s/o Ismail	4384	Manually	19*/13	0.04	0.02	Teak, Silver, Hebbevu, Others	100	2	Surface	Rainfed	0	0.02	Private Land
Giraguru	M. Abdul Rahiman s/o Late B. Husain Barry. -	4385	Manually	19*/14	0.14	0.06	Teak, Silver, Hebbevu, Others	100	6	Surface	Rainfed	0	0.06	Private Land
Giraguru	Yusuf Shabir M b. s/o Late Abdul Rayman M b	4386	Manually	19*/15	0.04	0.02	Teak, Silver, Hebbevu, Others	100	2	Surface	Rainfed	0	0.02	Private Land
Giraguru	Girish K D s/o Devanna Uruf K K Devpappa. - - Land	4387	Manually	19*/16	0.03	0.01	Teak, Silver, Hebbevu, Others	100	1	Surface	Rainfed	0	0.01	Private Land
Giraguru	Jainabhi - s/o Mohammed Ismail Saab - Earth	4388	Manually	19*/2	0.27	0.11	Teak, Silver, Hebbevu, Others	100	11	Surface	Rainfed	0	0.11	Private Land
Giraguru	Saladin - s/o Mohammed Ismail	4389	Manually	19*/3	1.00	0.40	Teak, Silver, Hebbevu, Others	100	40	Surface	Rainfed	0	0.40	Private Land
Giraguru	Saladin - s/o Mohammed Ismail	4390	Manually	19*/4	1.40	0.56	Teak, Silver, Hebbevu, Others	100	56	Surface	Rainfed	0	0.56	Private Land
Giraguru	TASINA BANU w/o M. Zakir. -	4391	Manually	19*/5	0.04	0.02	Teak, Silver, Hebbevu, Others	100	2	Surface	Rainfed	0	0.02	Private Land
Giraguru	Mr Abdul Jaleel Montagoli. s/o Haji Ibrahim Pudal Mahmoud	4392	Manually	19*/6	0.12	0.05	Teak, Silver, Hebbevu, Others	100	5	Surface	Rainfed	0	0.05	Private Land
Giraguru	Mr Abdul Khader. s/o Sulaiman Haji	4393	Manually	19*/7	0.16	0.06	Teak, Silver, Hebbevu, Others	100	6	Surface	Rainfed	0	0.06	Private Land
Giraguru	Mohammad Nisar as GFA Holder on behalf of SK Iqbal s/o DR Channappa. - - Land	4394	Manually	19*/8	0.20	0.08	Teak, Silver, Hebbevu, Others	100	8	Surface	Rainfed	0	0.08	Private Land
Giraguru	Pervez Ahmed Siddiqi s/o Siddiqi Ahmad Ali. -	4395	Manually	19*/9	0.28	0.11	Teak, Silver, Hebbevu, Others	100	11	Surface	Rainfed	0	0.11	Private Land
Giraguru	COMMAN LAND	4396	Manually	2*/*	1.20	0.48	Teak, Silver, Hebbevu, Others	100	48	Surface	Rainfed	0	0.48	Community Land
Giraguru	COMMAN LAND	4397	Manually	2*/*	1.20	0.48	Teak, Silver, Hebbevu, Others	100	48	Surface	Rainfed	0	0.48	Community Land
Giraguru	S M Ashraf s/o S M Hussein	4398	Manually	20*/1	0.26	0.10	Teak, Silver, Hebbevu, Others	100	10	Surface	Rainfed	0	0.10	Private Land
Giraguru	Saida w/o A. Abdul Karim. -	4399	Manually	20*/10	0.01	0.00	Teak, Silver, Hebbevu, Others	100	0	Surface	Rainfed	0	0.00	Private Land
Giraguru	Jayadevidas w/o S.P.Devidas-Bo.P.	4400	Manually	20*/11	0.18	0.07	Teak, Silver, Hebbevu, Others	100	7	Surface	Rainfed	0	0.07	Private Land
Giraguru	Shamshad Begum. w/o Dil Shad Pasha	4401	Manually	20*/12	0.02	0.01	Teak, Silver, Hebbevu, Others	100	1	Surface	Rainfed	0	0.01	Private Land
Giraguru	B G GitaVati s/o G M Bhimaiah. - - Land	4402	Manually	20*/13	0.09	0.04	Teak, Silver, Hebbevu, Others	100	4	Surface	Rainfed	0	0.04	Private Land
Giraguru	M.P.Bawa s/o Lay.M.B.Fareed. -	4403	Manually	20*/14	0.05	0.02	Teak, Silver, Hebbevu, Others	100	2	Surface	Rainfed	0	0.02	Private Land
Giraguru	M C Arun Kumar s/o Chandrasekhar	4404	Manually	20*/15	0.03	0.01	Teak, Silver, Hebbevu, Others	100	1	Surface	Rainfed	0	0.01	Private Land
Giraguru	Mohammad Nisar s/o Late Hajimon	4405	Manually	20*/23	0.12	0.05	Teak, Silver, Hebbevu, Others	100	5	Surface	Rainfed	0	0.05	Private Land
Giraguru	Akbar Pasha s/o MR Fir	4406	Manually	20*/3	0.04	0.02	Teak, Silver, Hebbevu, Others	100	2	Surface	Rainfed	0	0.02	Private Land

Village Name	Farmer Name:	Farmer Code	Rate Type (Manually/Machinery)	Survey No:	Total Area (Ha.)	Proposed Area (Ha.)	Activity/Model/Plant/Crop Name :	Number of Plants Per Ha	No. of plants	Method of Irrigation (Drip/Ring/Surface)	Source of Irrigation (Canal/Rainfed/Well)	Area as per Type Of Land (Ha.)		Ownership of Land (Community Land/Private Land/Other Land)
												Waste Land	Cultivable	
Giraguru	Siraj Khan s/o Lay.Narullah Khan. - - Land	4407	Manually	20*/4	0.02	0.01	Teak, Silver, Hebbevu, Others	100	1	Surface	Rainfed	0	0.01	Private Land
Giraguru	Mohammad Nisar s/o Late Hajimon	4408	Manually	20*/5	0.25	0.10	Teak, Silver, Hebbevu, Others	100	10	Surface	Rainfed	0	0.10	Private Land
Giraguru	Supreeta V s/o LateB Veerabhadraya	4409	Manually	22*/1	0.94	0.38	Teak, Silver, Hebbevu, Others	100	38	Surface	Rainfed	0	0.38	Private Land
Giraguru	V R Leelavathi w/o LateL Anand- Bh.P.	4410	Manually	22*/2	1.55	0.62	Teak, Silver, Hebbevu, Others	100	62	Surface	Rainfed	0	0.62	Private Land
Giraguru	Mujeeb K.S. - - Bin. Sikander	4411	Manually	22*/3	0.16	0.06	Teak, Silver, Hebbevu, Others	100	6	Surface	Rainfed	0	0.06	Private Land
Giraguru	Chandira Gappu is Ganapathi. - Late s/o. Devaiah	4412	Manually	24*/9	0.06	0.02	Teak, Silver, Hebbevu, Others	100	2	Surface	Rainfed	0	0.02	Private Land
Giraguru	K S Mujib s/o Sikandar	4413	Manually	25*/1	0.03	0.01	Teak, Silver, Hebbevu, Others	100	1	Surface	Rainfed	0	0.01	Private Land
Giraguru	N. Saraswati - s/o Nagarathna	4414	Manually	25*/1	0.59	0.24	Teak, Silver, Hebbevu, Others	100	24	Surface	Rainfed	0	0.24	Private Land
Giraguru	Suresh Uruf Suresh/ Kumar s/o Ganapathi. -	4415	Manually	25*/1	0.08	0.03	Teak, Silver, Hebbevu, Others	100	3	Surface	Rainfed	0	0.03	Private Land
Giraguru	Saraswati w/o Late Nagarathna	4416	Manually	25*/1	1.11	0.44	Teak, Silver, Hebbevu, Others	100	44	Surface	Rainfed	0	0.44	Private Land
Giraguru	HK Vishwanath s/o Karisiddappa	4417	Manually	25*/10	0.09	0.04	Teak, Silver, Hebbevu, Others	100	4	Surface	Rainfed	0	0.04	Private Land
Giraguru	Mahmud Mansur s/o B S Mahmoud Ali. -	4418	Manually	25*/12	0.20	0.08	Teak, Silver, Hebbevu, Others	100	8	Surface	Rainfed	0	0.08	Private Land
Giraguru	A.S. Nagaraju s/o Late Siddegowda	4419	Manually	25*/2	0.10	0.04	Teak, Silver, Hebbevu, Others	100	4	Surface	Rainfed	0	0.04	Private Land
Giraguru	Rukmini w/o r. Babanna	4420	Manually	25*/3	0.07	0.03	Teak, Silver, Hebbevu, Others	100	3	Surface	Rainfed	0	0.03	Private Land
Giraguru	Virendrakumar s/o Natulal	4421	Manually	25*/4	0.05	0.02	Teak, Silver, Hebbevu, Others	100	2	Surface	Rainfed	0	0.02	Private Land
Giraguru	Dinesh Kumar s/o Natulal	4422	Manually	25*/5	0.05	0.02	Teak, Silver, Hebbevu, Others	100	2	Surface	Rainfed	0	0.02	Private Land
Giraguru	Rukmini w/o r. Babanna	4423	Manually	25*/6	0.07	0.03	Teak, Silver, Hebbevu, Others	100	3	Surface	Rainfed	0	0.03	Private Land
Giraguru	Pawan Kumar.D.R. s/o D. R. Raghuraj. - - Land	4424	Manually	25*/7	0.06	0.02	Teak, Silver, Hebbevu, Others	100	2	Surface	Rainfed	0	0.02	Private Land
Giraguru	T D Subramaniam s/o LateT S Devaiah	4425	Manually	25*/8	0.20	0.08	Teak, Silver, Hebbevu, Others	100	8	Surface	Rainfed	0	0.08	Private Land
Giraguru	HK Vishwanath s/o Karisiddappa	4426	Manually	25*/9	0.20	0.08	Teak, Silver, Hebbevu, Others	100	8	Surface	Rainfed	0	0.08	Private Land
Giraguru	Mujeeb K.S. s/o Sikander. -	4427	Manually	26*/1	0.19	0.08	Teak, Silver, Hebbevu, Others	100	8	Surface	Rainfed	0	0.08	Private Land
Giraguru	Mujeeb K.S. s/o Sikander. -	4428	Manually	26*/10	0.14	0.06	Teak, Silver, Hebbevu, Others	100	6	Surface	Rainfed	0	0.06	Private Land
Giraguru	B. Puttabasamma -	4429	Manually	26*/11	0.22	0.09	Teak, Silver, Hebbevu, Others	100	9	Surface	Rainfed	0	0.09	Private Land
Giraguru	Mujeeb K.S. s/o Sikander. -	4430	Manually	26*/2	0.21	0.08	Teak, Silver, Hebbevu, Others	100	8	Surface	Rainfed	0	0.08	Private Land
Giraguru	Supreeta V s/o Late B Veerabhadraya	4431	Manually	26*/3A	1.00	0.40	Teak, Silver, Hebbevu, Others	100	40	Surface	Rainfed	0	0.40	Private Land
Giraguru	COMMAN LAND	4432	Manually	26*/3B	0.00	0.00	Teak, Silver, Hebbevu, Others	100	0	Surface	Rainfed	0	0.00	Community Land
Giraguru	KP Kumar s/o Puttaswamy	4433	Manually	26*/4	0.29	0.12	Teak, Silver, Hebbevu, Others	100	12	Surface	Rainfed	0	0.12	Private Land
Giraguru	Nagaraja s/o Muthurayappa. -	4434	Manually	26*/5	0.51	0.20	Teak, Silver, Hebbevu, Others	100	20	Surface	Rainfed	0	0.20	Private Land
Giraguru	U.M. Laxmana. - s/o Unne Modaliyur	4435	Manually	26*/6	0.40	0.16	Teak, Silver, Hebbevu, Others	100	16	Surface	Rainfed	0	0.16	Private Land

Village Name	Farmer Name:	Farmer Code	Rate Type (Manually/Machinery)	Survey No:	Total Area (Ha.)	Proposed Area (Ha.)	Activity/Model/Plant/Crop Name :	Number of Plants Per Ha	No. of plants	Method of Irrigation (Drip/Ring/Surface)	Source of Irrigation (Canal/Rainfed/Well)	Area as per Type Of Land (Ha.)		Ownership of Land (Community Land/Private Land/Other Land)
												Waste Land	Cultivable	
Giraguru	Supreeta V s/o Lat eB Veerabhadraya	4436	Manually	26/*/7	0.20	0.08	Teak, Silver, Hebbevu, Others	100	8	Surface	Rainfed	0	0.08	Private Land
Giraguru	U.M. Laxmana. - s/o Unne Modaliyur	4437	Manually	26/*/8	0.40	0.16	Teak, Silver, Hebbevu, Others	100	16	Surface	Rainfed	0	0.16	Private Land
Giraguru	Mujeeb K.S. s/o Sikander. -	4438	Manually	26/*/9	0.26	0.10	Teak, Silver, Hebbevu, Others	100	10	Surface	Rainfed	0	0.10	Private Land
Giraguru	P.S. Sanjeeva - s/o P.K. Shivappa	4439	Manually	27/*/1	1.60	0.64	Teak, Silver, Hebbevu, Others	100	64	Surface	Rainfed	0	0.64	Private Land
Giraguru	COMMAN LAND	4440	Manually	27/*/2	0.84	0.34	Teak, Silver, Hebbevu, Others	100	34	Surface	Rainfed	0	0.34	Community Land
Giraguru	P.S. Sanjeeva - s/o P.K. Shivappa	4441	Manually	28/*/1	1.95	0.78	Teak, Silver, Hebbevu, Others	100	78	Surface	Rainfed	0	0.78	Private Land
Giraguru	P.S. Sanjeeva - s/o P.K. Shivappa	4442	Manually	28/*/2	2.35	0.94	Teak, Silver, Hebbevu, Others	100	94	Surface	Rainfed	0	0.94	Private Land
Giraguru	P.S. Sanjeeva - s/o P.K. Shivappa	4443	Manually	28/*/3	0.85	0.34	Teak, Silver, Hebbevu, Others	100	34	Surface	Rainfed	0	0.34	Private Land
Giraguru	M.G. Gangadhar -	4444	Manually	29/*/1	0.80	0.32	Teak, Silver, Hebbevu, Others	100	32	Surface	Rainfed	0	0.32	Private Land
Giraguru	M.G. Gangadhar -	4445	Manually	29/*/2	0.40	0.16	Teak, Silver, Hebbevu, Others	100	16	Surface	Rainfed	0	0.16	Private Land
Giraguru	M.G. Gangadhar -	4446	Manually	29/*/3	0.80	0.32	Teak, Silver, Hebbevu, Others	100	32	Surface	Rainfed	0	0.32	Private Land
Giraguru	M.G. Gangadhar -	4447	Manually	29/*/4	0.94	0.38	Teak, Silver, Hebbevu, Others	100	38	Surface	Rainfed	0	0.38	Private Land
Giraguru	Mahesh CC. - s/o Channabasappa	4448	Manually	3/*/1	0.60	0.24	Teak, Silver, Hebbevu, Others	100	24	Surface	Rainfed	0	0.24	Private Land
Giraguru	COMMAN LAND	4449	Manually	3/*/2	1.55	0.62	Teak, Silver, Hebbevu, Others	100	62	Surface	Rainfed	0	0.62	Community Land
Giraguru	Mallikarjuna. s/o b. Chandrasekharayya	4450	Manually	3/*/3	0.20	0.08	Teak, Silver, Hebbevu, Others	100	8	Surface	Rainfed	0	0.08	Private Land
Giraguru	Mallikarjuna. s/o b. Chandrasekharayya	4451	Manually	3/*/3	0.55	0.22	Teak, Silver, Hebbevu, Others	100	22	Surface	Rainfed	0	0.22	Private Land
Giraguru	Shivakumar C.C. - s/o Channabasappa	4452	Manually	3/*/4	0.60	0.24	Teak, Silver, Hebbevu, Others	100	24	Surface	Rainfed	0	0.24	Private Land
Giraguru	Channabasappa. - Late Basavaiah	4453	Manually	3/*/5	0.40	0.16	Teak, Silver, Hebbevu, Others	100	16	Surface	Rainfed	0	0.16	Private Land
Giraguru	Vinod Kumar .KG s/o Late Gopalarao	4454	Manually	30/*/3	1.60	0.64	Teak, Silver, Hebbevu, Others	100	64	Surface	Rainfed	0	0.64	Private Land
Giraguru	Mahesh. s/o Late Rajasekharaiiah	4455	Manually	31/*/1	0.60	0.24	Teak, Silver, Hebbevu, Others	100	24	Surface	Rainfed	0	0.24	Private Land
Giraguru	Raghu. s/o Late Rajasekharaiiah	4456	Manually	31/*/1	0.60	0.24	Teak, Silver, Hebbevu, Others	100	24	Surface	Rainfed	0	0.24	Private Land
Giraguru	B. Shivakumar - s/o A. Basavarajayya	4457	Manually	31/*/2	0.82	0.33	Teak, Silver, Hebbevu, Others	100	33	Surface	Rainfed	0	0.33	Private Land
Giraguru	B.B.Lokesh s/o Basappa	4458	Manually	32/*/1	1.02	0.41	Teak, Silver, Hebbevu, Others	100	41	Surface	Rainfed	0	0.41	Private Land
Giraguru	Nawang Jumbo s/o Lob Sung Seering- Bh.P.	4459	Manually	32/*/2	1.02	0.41	Teak, Silver, Hebbevu, Others	100	41	Surface	Rainfed	0	0.41	Private Land
Giraguru	Bekal Mohammed Sali s/o Abdul Ed Neer Raheem	4460	Manually	32/*/3	1.02	0.41	Teak, Silver, Hebbevu, Others	100	41	Surface	Rainfed	0	0.41	Private Land
Giraguru	Mahadevamma w/o Basappa	4461	Manually	32/*/4	1.02	0.41	Teak, Silver, Hebbevu, Others	100	41	Surface	Rainfed	0	0.41	Private Land
Giraguru	Pasture -	4462	Manually	33/*/*	0.00	0.00	Teak, Silver, Hebbevu, Others	100	0	Surface	Rainfed	0	0.00	Private Land
Giraguru	COMMAN LAND	4463	Manually	33/*/1	1.60	0.64	Teak, Silver, Hebbevu, Others	100	64	Surface	Rainfed	0	0.64	Community Land
Giraguru	Zakiyasidiki Bin	4464	Manually	33/*/15	1.20	0.48	Teak, Silver, Hebbevu, Others	100	48	Surface	Rainfed	0	0.48	Private Land

Village Name	Farmer Name:	Farmer Code	Rate Type (Manually/Machinery)	Survey No:	Total Area (Ha.)	Proposed Area (Ha.)	Activity/Model/Plant/Crop Name :	Number of Plants Per Ha	No. of plants	Method of Irrigation (Drip/Ring/Surface)	Source of Irrigation (Canal/Rainfed/Well)	Area as per Type Of Land (Ha.)		Ownership of Land (Community Land/Private Land/Other Land)
												Waste Land	Cultivable	
Giraguru	Saiyanasidaki w/o	4465	Manually	33*/16	1.20	0.48	Teak, Silver, Hebbevu, Others	100	48	Surface	Rainfed	0	0.48	Private Land
Giraguru	K K Puttaraju	4466	Manually	33*/34	1.49	0.60	Teak, Silver, Hebbevu, Others	100	60	Surface	Rainfed	0	0.60	Private Land
Giraguru	Nandisha G S s/o G K Sivaraju	4467	Manually	34*/1	0.60	0.24	Teak, Silver, Hebbevu, Others	100	24	Surface	Rainfed	0	0.24	Private Land
Giraguru	Naveena s/o Shivaraju	4468	Manually	34*/2	0.60	0.24	Teak, Silver, Hebbevu, Others	100	24	Surface	Rainfed	0	0.24	Private Land
Giraguru	Shivaraju s/o Late Karigowda	4469	Manually	34*/3	1.84	0.74	Teak, Silver, Hebbevu, Others	100	74	Surface	Rainfed	0	0.74	Private Land
Giraguru	Ramesh. s/o Late Satigappa	4470	Manually	35*/1	0.30	0.12	Teak, Silver, Hebbevu, Others	100	12	Surface	Rainfed	0	0.12	Private Land
Giraguru	Kalamma w/o Late Karigowda	4471	Manually	35*/2	0.57	0.23	Teak, Silver, Hebbevu, Others	100	23	Surface	Rainfed	0	0.23	Private Land
Giraguru	Chikkamma w/o Late Karigowda	4472	Manually	35*/2	0.57	0.23	Teak, Silver, Hebbevu, Others	100	23	Surface	Rainfed	0	0.23	Private Land
Giraguru	Ravikumar. s/o Late Satigappa	4473	Manually	35*/3	0.30	0.12	Teak, Silver, Hebbevu, Others	100	12	Surface	Rainfed	0	0.12	Private Land
Giraguru	Yogesha. s/o Late Satigappa	4474	Manually	35*/4	0.30	0.12	Teak, Silver, Hebbevu, Others	100	12	Surface	Rainfed	0	0.12	Private Land
Giraguru	Chandregowda. s/o Late Satigappa	4475	Manually	35*/5	0.30	0.12	Teak, Silver, Hebbevu, Others	100	12	Surface	Rainfed	0	0.12	Private Land
Giraguru	Suresh s/o Late Karigowda	4476	Manually	36*/1	1.53	0.61	Teak, Silver, Hebbevu, Others	100	61	Surface	Rainfed	0	0.61	Private Land
Giraguru	Basappa - s/o Puttappa	4477	Manually	36*/2	1.67	0.67	Teak, Silver, Hebbevu, Others	100	67	Surface	Rainfed	0	0.67	Private Land
Giraguru	KR Ramachandra. s/o Late.Ramashetti	4478	Manually	36*/3	0.15	0.06	Teak, Silver, Hebbevu, Others	100	6	Surface	Rainfed	0	0.06	Private Land
Giraguru	UM Laxman s/o Late.Unni Mundiyyar	4479	Manually	37*/1	0.08	0.03	Teak, Silver, Hebbevu, Others	100	3	Surface	Rainfed	0	0.03	Private Land
Giraguru	UM Laxman s/o Late.Unni Mundiyyar	4480	Manually	37*/1	0.18	0.07	Teak, Silver, Hebbevu, Others	100	7	Surface	Rainfed	0	0.07	Private Land
Giraguru	Mahamad Nisar s/o Late Hajimeon	4481	Manually	37*/10	0.37	0.15	Teak, Silver, Hebbevu, Others	100	15	Surface	Rainfed	0	0.15	Private Land
Giraguru	M S Ananda s/o Somanna	4482	Manually	37*/11	0.12	0.05	Teak, Silver, Hebbevu, Others	100	5	Surface	Rainfed	0	0.05	Private Land
Giraguru	D Meenakshi w/o Late Uthappa	4483	Manually	37*/12	0.11	0.04	Teak, Silver, Hebbevu, Others	100	4	Surface	Rainfed	0	0.04	Private Land
Giraguru	MS Ananda. s/o Late Somanna	4484	Manually	37*/13	0.21	0.08	Teak, Silver, Hebbevu, Others	100	8	Surface	Rainfed	0	0.08	Private Land
Giraguru	Mujeeb K S s/o Sikander	4485	Manually	37*/14	0.22	0.09	Teak, Silver, Hebbevu, Others	100	9	Surface	Rainfed	0	0.09	Private Land
Giraguru	Mujeeb K S s/o Sikander	4486	Manually	37*/15	0.14	0.06	Teak, Silver, Hebbevu, Others	100	6	Surface	Rainfed	0	0.06	Private Land
Giraguru	UM Laxman s/o late unni mundiyyar	4487	Manually	37*/16	0.07	0.03	Teak, Silver, Hebbevu, Others	100	3	Surface	Rainfed	0	0.03	Private Land
Giraguru	K R Bojaraju s/o Late K T Ramappa	4488	Manually	37*/17	0.10	0.04	Teak, Silver, Hebbevu, Others	100	4	Surface	Rainfed	0	0.04	Private Land
Giraguru	T P Ravi s/o Late T P Ponnappa	4489	Manually	37*/18	0.06	0.02	Teak, Silver, Hebbevu, Others	100	2	Surface	Rainfed	0	0.02	Private Land
Giraguru	T P Ravi s/o Late T P Ponnappa	4490	Manually	37*/19	0.04	0.02	Teak, Silver, Hebbevu, Others	100	2	Surface	Rainfed	0	0.02	Private Land
Giraguru	D K Vasudeva s/o D N Krishnappa	4491	Manually	37*/2	0.15	0.06	Teak, Silver, Hebbevu, Others	100	6	Surface	Rainfed	0	0.06	Private Land
Giraguru	V. Satish s/o Late B.V. Venkatesh. -	4492	Manually	37*/20	0.22	0.09	Teak, Silver, Hebbevu, Others	100	9	Surface	Rainfed	0	0.09	Private Land
Giraguru	Mujeeb s/o Sikandar	4493	Manually	37*/21	0.04	0.02	Teak, Silver, Hebbevu, Others	100	2	Surface	Rainfed	0	0.02	Private Land

Village Name	Farmer Name:	Farmer Code	Rate Type (Manually/Machinery)	Survey No:	Total Area (Ha.)	Proposed Area (Ha.)	Activity/Model/Plant/Crop Name :	Number of Plants Per Ha	No. of plants	Method of Irrigation (Drip/Ring/Surface)	Source of Irrigation (Canal/Rainfed/Well)	Area as per Type Of Land (Ha.)		Ownership of Land (Community Land/Private Land/Other Land)
												Waste Land	Cultivable	
Giraguru	Prema w/o Late Kalaiah	4494	Manually	37/*/3	0.40	0.16	Teak, Silver, Hebbevu, Others	100	16	Surface	Rainfed	0	0.16	Private Land
Giraguru	Kallamma w/o Mariahiah	4495	Manually	37/*/4	0.40	0.16	Teak, Silver, Hebbevu, Others	100	16	Surface	Rainfed	0	0.16	Private Land
Giraguru	Shivanna - s/o Irayya	4496	Manually	37/*/5	0.40	0.16	Teak, Silver, Hebbevu, Others	100	16	Surface	Rainfed	0	0.16	Private Land
Giraguru	Kalayya - s/o Nanjappa	4497	Manually	37/*/6	0.40	0.16	Teak, Silver, Hebbevu, Others	100	16	Surface	Rainfed	0	0.16	Private Land
Giraguru	DK Srinivasa s/o DN Krishnappa	4498	Manually	37/*/7	0.15	0.06	Teak, Silver, Hebbevu, Others	100	6	Surface	Rainfed	0	0.06	Private Land
Giraguru	Devamma w/o DN Krishnappa	4499	Manually	37/*/8	0.04	0.02	Teak, Silver, Hebbevu, Others	100	2	Surface	Rainfed	0	0.02	Private Land
Giraguru	DK Shivalingappa s/o DN Krishnappa	4500	Manually	37/*/9	0.15	0.06	Teak, Silver, Hebbevu, Others	100	6	Surface	Rainfed	0	0.06	Private Land
Giraguru	C.N. Gurulingappa s/o Nanjundappa	4501	Manually	38/*/1	0.38	0.15	Teak, Silver, Hebbevu, Others	100	15	Surface	Rainfed	0	0.15	Private Land
Giraguru	C.N. Gurulingappa s/o Nanjundappa	4502	Manually	38/*/1	1.27	0.51	Teak, Silver, Hebbevu, Others	100	51	Surface	Rainfed	0	0.51	Private Land
Giraguru	C.N. Shadakshari w/o Nagappa	4503	Manually	38/*/2	0.46	0.18	Teak, Silver, Hebbevu, Others	100	18	Surface	Rainfed	0	0.18	Private Land
Giraguru	Deviramma - w/o Ningappa	4504	Manually	38/*/3	0.82	0.33	Teak, Silver, Hebbevu, Others	100	33	Surface	Rainfed	0	0.33	Private Land
Giraguru	Jagadeesha.KJ . s/o Lay.Jawaregowda	4505	Manually	38/*/4	0.80	0.32	Teak, Silver, Hebbevu, Others	100	32	Surface	Rainfed	0	0.32	Private Land
Giraguru	C.N. Basavaraju s/o Nagappa	4506	Manually	38/*/5	0.56	0.22	Teak, Silver, Hebbevu, Others	100	22	Surface	Rainfed	0	0.22	Private Land
Giraguru	C.N.Shivadrappa s/o Nagappa	4507	Manually	38/*/6	0.71	0.28	Teak, Silver, Hebbevu, Others	100	28	Surface	Rainfed	0	0.28	Private Land
Giraguru	C.N. Gurulingappa s/o Lte. Ninjundappa giraguru. -	4508	Manually	38/*/7	0.02	0.01	Teak, Silver, Hebbevu, Others	100	1	Surface	Rainfed	0	0.01	Private Land
Giraguru	DK Vasudeva s/o DN Krishnappa	4509	Manually	39/*/1	0.50	0.20	Teak, Silver, Hebbevu, Others	100	20	Surface	Rainfed	0	0.20	Private Land
Giraguru	DK Srinivasa s/o DN Krishnappa	4510	Manually	39/*/2	0.50	0.20	Teak, Silver, Hebbevu, Others	100	20	Surface	Rainfed	0	0.20	Private Land
Giraguru	DK Shivalingappa s/o DN Krishnappa	4511	Manually	39/*/3	0.50	0.20	Teak, Silver, Hebbevu, Others	100	20	Surface	Rainfed	0	0.20	Private Land
Giraguru	Mahmoud Nisar s/o Late Hajimeon. -	4512	Manually	39/*/4	0.47	0.19	Teak, Silver, Hebbevu, Others	100	19	Surface	Rainfed	0	0.19	Private Land
Giraguru	Puttaraju - s/o Basappa	4513	Manually	4/*/1	0.48	0.19	Teak, Silver, Hebbevu, Others	100	19	Surface	Rainfed	0	0.19	Private Land
Giraguru	Puttaraju - s/o Basappa	4514	Manually	4/*/2	0.62	0.25	Teak, Silver, Hebbevu, Others	100	25	Surface	Rainfed	0	0.25	Private Land
Giraguru	B. Renukaswamy - s/o Basappa	4515	Manually	4/*/2	1.10	0.44	Teak, Silver, Hebbevu, Others	100	44	Surface	Rainfed	0	0.44	Private Land
Giraguru	Sarojamma w/o LateB. Sankarappa	4516	Manually	4/*/3	1.24	0.50	Teak, Silver, Hebbevu, Others	100	50	Surface	Rainfed	0	0.50	Private Land
Giraguru	Virupaksha s/o Late Putannayya	4517	Manually	40/*/*	0.60	0.24	Teak, Silver, Hebbevu, Others	100	24	Surface	Rainfed	0	0.24	Private Land
Giraguru	Shankarmamma w/o A. Basavarajayya	4518	Manually	41/*/*	1.30	0.52	Teak, Silver, Hebbevu, Others	100	52	Surface	Rainfed	0	0.52	Private Land
Giraguru	Shankarmamma w/o A. Basavarajayya	4519	Manually	42/*/*	0.93	0.37	Teak, Silver, Hebbevu, Others	100	37	Surface	Rainfed	0	0.37	Private Land
Giraguru	B. Chandrasekharaiah. Late. Basavalinga Uruf Basavyaya	4520	Manually	43/*/*	0.56	0.22	Teak, Silver, Hebbevu, Others	100	22	Surface	Rainfed	0	0.22	Private Land
Giraguru	Virupaksha s/o Late Putannayya	4521	Manually	44/*/*	0.82	0.33	Teak, Silver, Hebbevu, Others	100	33	Surface	Rainfed	0	0.33	Private Land
Giraguru	Virupaksha s/o Late Putannayya	4522	Manually	45/*/*	0.62	0.25	Teak, Silver, Hebbevu, Others	100	25	Surface	Rainfed	0	0.25	Private Land

Village Name	Farmer Name:	Farmer Code	Rate Type (Manually/Machinery)	Survey No:	Total Area (Ha.)	Proposed Area (Ha.)	Activity/Model/Plant/Crop Name :	Number of Plants Per Ha	No. of plants	Method of Irrigation (Drip/Ring/Surface)	Source of Irrigation (Canal/Rainfed/Well)	Area as per Type Of Land (Ha.)		Ownership of Land (Community Land/Private Land/Other Land)
												Waste Land	Cultivable	
Giraguru	Kalamma - w/o Siddhaiah	4523	Manually	46*/1	0.80	0.32	Teak, Silver, Hebbevu, Others	100	32	Surface	Rainfed	0	0.32	Private Land
Giraguru	Bhagyamma s/o Late Siddaiah	4524	Manually	46*/1	0.80	0.32	Teak, Silver, Hebbevu, Others	100	32	Surface	Rainfed	0	0.32	Private Land
Giraguru	A. Basavarajayya - s/o Appajappa	4525	Manually	46*/1	0.80	0.32	Teak, Silver, Hebbevu, Others	100	32	Surface	Rainfed	0	0.32	Private Land
Giraguru	Bhagyamma s/o Late Siddaiah	4526	Manually	46*/2	1.55	0.62	Teak, Silver, Hebbevu, Others	100	62	Surface	Rainfed	0	0.62	Private Land
Giraguru	Shankarmamma w/o A. Basavarajayya	4527	Manually	46*/3	0.80	0.32	Teak, Silver, Hebbevu, Others	100	32	Surface	Rainfed	0	0.32	Private Land
Giraguru	COMMAN LAND	4528	Manually	47*/1	0.40	0.16	Teak, Silver, Hebbevu, Others	100	16	Surface	Rainfed	0	0.16	Community Land
Giraguru	C.P. Ningaiah	4529	Manually	47*/2	0.66	0.26	Teak, Silver, Hebbevu, Others	100	26	Surface	Rainfed	0	0.26	Private Land
Giraguru	Puttagowramma w/o Late C P Mallayya	4530	Manually	47*/2	0.66	0.26	Teak, Silver, Hebbevu, Others	100	26	Surface	Rainfed	0	0.26	Private Land
Giraguru	Shivalingaiah. s/o Siddaiah	4531	Manually	47*/3	0.66	0.26	Teak, Silver, Hebbevu, Others	100	26	Surface	Rainfed	0	0.26	Private Land
Giraguru	Basavaraju. s/o Siddaiah	4532	Manually	47*/3	0.66	0.26	Teak, Silver, Hebbevu, Others	100	26	Surface	Rainfed	0	0.26	Private Land
Giraguru	Mariaiah - s/o Jawaraiah	4533	Manually	47*/4	1.34	0.54	Teak, Silver, Hebbevu, Others	100	54	Surface	Rainfed	0	0.54	Private Land
Giraguru	M d. Savitri w/o Late. Dr II Shivaram Naik .. -	4534	Manually	48*/1	1.40	0.56	Teak, Silver, Hebbevu, Others	100	56	Surface	Rainfed	0	0.56	Private Land
Giraguru	M d. Savitri w/o Late. Dr II Shivaram Naik .. -	4535	Manually	48*/2	1.40	0.56	Teak, Silver, Hebbevu, Others	100	56	Surface	Rainfed	0	0.56	Private Land
Giraguru	S. Sulochana w/o M. Somashekara	4536	Manually	48*/3	1.00	0.40	Teak, Silver, Hebbevu, Others	100	40	Surface	Rainfed	0	0.40	Private Land
Giraguru	Kalamma - w/o Siddhaiah	4537	Manually	48*/3P	1.25	0.50	Teak, Silver, Hebbevu, Others	100	50	Surface	Rainfed	0	0.50	Private Land
Giraguru	D. Puttaraju - s/o Late Basappa	4538	Manually	48*/4	1.40	0.56	Teak, Silver, Hebbevu, Others	100	56	Surface	Rainfed	0	0.56	Private Land
Giraguru	C N Sivarudrappa - s/o Nagappa	4539	Manually	48*/5	1.25	0.50	Teak, Silver, Hebbevu, Others	100	50	Surface	Rainfed	0	0.50	Private Land
Giraguru	M.D. Janaki w/o M.P. Devaiah	4540	Manually	48*/6	0.40	0.16	Teak, Silver, Hebbevu, Others	100	16	Surface	Rainfed	0	0.16	Private Land
Giraguru	Shivaiah s/o Late Siddaiah	4541	Manually	49*/*	0.27	0.11	Teak, Silver, Hebbevu, Others	100	11	Surface	Rainfed	0	0.11	Private Land
Giraguru	Sannaningamma w/o Late Sannahaida	4542	Manually	49*/*	0.27	0.11	Teak, Silver, Hebbevu, Others	100	11	Surface	Rainfed	0	0.11	Private Land
Giraguru	Rajayya s/o Late Siddaiah	4543	Manually	49*/*	0.27	0.11	Teak, Silver, Hebbevu, Others	100	11	Surface	Rainfed	0	0.11	Private Land
Giraguru	Marijavarayya s/o Late.Siddaiah	4544	Manually	49*/*	0.27	0.11	Teak, Silver, Hebbevu, Others	100	11	Surface	Rainfed	0	0.11	Private Land
Giraguru	Kalamma w/o Late.Mariah	4545	Manually	49*/*	0.27	0.11	Teak, Silver, Hebbevu, Others	100	11	Surface	Rainfed	0	0.11	Private Land
Giraguru	Hemavathi w/o Late Dandayya	4546	Manually	49*/*	0.29	0.12	Teak, Silver, Hebbevu, Others	100	12	Surface	Rainfed	0	0.12	Private Land
Giraguru	Vijayanna -	4547	Manually	5*/1	1.10	0.44	Teak, Silver, Hebbevu, Others	100	44	Surface	Rainfed	0	0.44	Private Land
Giraguru	Loksha s/o Late Puttappa	4548	Manually	5*/2	0.40	0.16	Teak, Silver, Hebbevu, Others	100	16	Surface	Rainfed	0	0.16	Private Land
Giraguru	Tejas s/o Late Jagadish	4549	Manually	5*/2	0.40	0.16	Teak, Silver, Hebbevu, Others	100	16	Surface	Rainfed	0	0.16	Private Land
Giraguru	CS Renukaswamy s/o CC Sadashivappa	4550	Manually	50*/1	1.60	0.64	Teak, Silver, Hebbevu, Others	100	64	Surface	Rainfed	0	0.64	Private Land
Giraguru	Rajamma -	4551	Manually	50*/2	1.60	0.64	Teak, Silver, Hebbevu, Others	100	64	Surface	Rainfed	0	0.64	Private Land



Village Name	Farmer Name:	Farmer Code	Rate Type (Manually/Machinery)	Survey No:	Total Area (Ha.)	Proposed Area (Ha.)	Activity/Model/Plant/Crop Name :	Number of Plants Per Ha	No. of plants	Method of Irrigation (Drip/Ring/Surface)	Source of Irrigation (Canal/Rainfed/Well)	Area as per Type Of Land (Ha.)		Ownership of Land (Community Land/Private Land/Other Land)
												Waste Land	Cultivable	
Giraguru	Puttabasappa - s/o Nanjappa	4552	Manually	50*/3	1.69	0.68	Teak, Silver, Hebbevu, Others	100	68	Surface	Rainfed	0	0.68	Private Land
Giraguru	C.M. Siddaiah - s/o C. Mariahiah	4553	Manually	51*/*	1.71	0.68	Teak, Silver, Hebbevu, Others	100	68	Surface	Rainfed	0	0.68	Private Land
Giraguru	COMMAN LAND	4554	Manually	52*/*	0.10	0.04	Teak, Silver, Hebbevu, Others	100	4	Surface	Rainfed	0	0.04	Community Land
Giraguru	Nagamma w/o Late Nanjappachari	4555	Manually	52*/1	0.90	0.36	Teak, Silver, Hebbevu, Others	100	36	Surface	Rainfed	0	0.36	Private Land
Giraguru	C N Mahadeva s/o Late "Ningappa	4556	Manually	52*/2	1.60	0.64	Teak, Silver, Hebbevu, Others	100	64	Surface	Rainfed	0	0.64	Private Land
Giraguru	Prema w/o C.N. Gurulingappa	4557	Manually	52*/3	1.60	0.64	Teak, Silver, Hebbevu, Others	100	64	Surface	Rainfed	0	0.64	Private Land
Giraguru	Loksha s/o Late Puttappa	4558	Manually	53*/1	0.68	0.27	Teak, Silver, Hebbevu, Others	100	27	Surface	Rainfed	0	0.27	Private Land
Giraguru	Tejas s/o Late Jagadish	4559	Manually	53*/1	0.68	0.27	Teak, Silver, Hebbevu, Others	100	27	Surface	Rainfed	0	0.27	Private Land
Giraguru	Mahendra Kumar NT s/o Late N B Thamayya- Bhd	4560	Manually	53*/2	0.04	0.02	Teak, Silver, Hebbevu, Others	100	2	Surface	Rainfed	0	0.02	Private Land
Giraguru	COMMAN LAND	4561	Manually	53*/3	0.05	0.02	Teak, Silver, Hebbevu, Others	100	2	Surface	Rainfed	0	0.02	Community Land
Giraguru	H.R.Sivappa s/o H N Rajappa. -	4562	Manually	53*/3.	0.03	0.01	Teak, Silver, Hebbevu, Others	100	1	Surface	Rainfed	0	0.01	Private Land
Giraguru	Manju - s/o Annaiya	4563	Manually	54*/1	0.60	0.24	Teak, Silver, Hebbevu, Others	100	24	Surface	Rainfed	0	0.24	Private Land
Giraguru	Shanthamma w/o Late Annayya	4564	Manually	54*/1	0.80	0.32	Teak, Silver, Hebbevu, Others	100	32	Surface	Rainfed	0	0.32	Private Land
Giraguru	Shobha s/o Annaiah	4565	Manually	54*/1	0.40	0.16	Teak, Silver, Hebbevu, Others	100	16	Surface	Rainfed	0	0.16	Private Land
Giraguru	Shanthamma w/o Late Annayya	4566	Manually	54*/2	0.50	0.20	Teak, Silver, Hebbevu, Others	100	20	Surface	Rainfed	0	0.20	Private Land
Giraguru	COMMAN LAND	4567	Manually	54*/2	1.90	0.76	Teak, Silver, Hebbevu, Others	100	76	Surface	Rainfed	0	0.76	Community Land
Giraguru	CS Shivakumar s/o K. Somashekhar Chikohsur. -	4568	Manually	55*/*	0.87	0.35	Teak, Silver, Hebbevu, Others	100	35	Surface	Rainfed	0	0.35	Private Land
Giraguru	Sudha w/o Late Suresh	4569	Manually	56*/*	2.29	0.92	Teak, Silver, Hebbevu, Others	100	92	Surface	Rainfed	0	0.92	Private Land
Giraguru	CS Manjunathaswamy s/o Late C Sadashivappa -	4570	Manually	57*/*	5.76	2.30	Teak, Silver, Hebbevu, Others	100	230	Surface	Rainfed	0	2.30	Private Land
Giraguru	C.M. Siddaiah s/o late mariyyah	4571	Manually	58*/*	0.16	0.06	Teak, Silver, Hebbevu, Others	100	6	Surface	Rainfed	0	0.06	Private Land
Giraguru	Laxamma w/o Siddaiah	4572	Manually	58*/*	0.56	0.22	Teak, Silver, Hebbevu, Others	100	22	Surface	Rainfed	0	0.22	Private Land
Giraguru	Mariahiah s/o Jawarayya	4573	Manually	58*/*	0.25	0.10	Teak, Silver, Hebbevu, Others	100	10	Surface	Rainfed	0	0.10	Private Land
Giraguru	Manchamma w/o Late Bhairaya	4574	Manually	58*/*	0.36	0.14	Teak, Silver, Hebbevu, Others	100	14	Surface	Rainfed	0	0.14	Private Land
Giraguru	Siddaiah s/o Late Motaiah	4575	Manually	58*/*	0.14	0.06	Teak, Silver, Hebbevu, Others	100	6	Surface	Rainfed	0	0.06	Private Land
Giraguru	Siddaiah - s/o Siddaiah	4576	Manually	58*/*	0.34	0.14	Teak, Silver, Hebbevu, Others	100	14	Surface	Rainfed	0	0.14	Private Land
Giraguru	Kalamma w/o Dandayya	4577	Manually	58*/*	0.17	0.07	Teak, Silver, Hebbevu, Others	100	7	Surface	Rainfed	0	0.07	Private Land
Giraguru	Ningamma w/o javaraya	4578	Manually	58*/*	0.26	0.10	Teak, Silver, Hebbevu, Others	100	10	Surface	Rainfed	0	0.10	Private Land
Giraguru	Ningamma w/o Late Siddaiah	4579	Manually	58*/*	0.28	0.11	Teak, Silver, Hebbevu, Others	100	11	Surface	Rainfed	0	0.11	Private Land
Giraguru	CS Prabhuswami s/o Late.Siddalingappa	4580	Manually	59*/1	0.30	0.12	Teak, Silver, Hebbevu, Others	100	12	Surface	Rainfed	0	0.12	Private Land

Village Name	Farmer Name:	Farmer Code	Rate Type (Manually/Machinery)	Survey No:	Total Area (Ha.)	Proposed Area (Ha.)	Activity/Model/Plant/Crop Name :	Number of Plants Per Ha	No. of plants	Method of Irrigation (Drip/Ring/Surface)	Source of Irrigation (Canal/Rainfed/Well)	Area as per Type Of Land (Ha.)		Ownership of Land (Community Land/Private Land/Other Land)
												Waste Land	Cultivable	
Giraguru	CS Suresh s/o Late Siddalingappa	4581	Manually	59*/1	0.40	0.16	Teak, Silver, Hebbevu, Others	100	16	Surface	Rainfed	0	0.16	Private Land
Giraguru	CS Suresh s/o Late Siddalingappa	4582	Manually	59*/1	0.03	0.01	Teak, Silver, Hebbevu, Others	100	1	Surface	Rainfed	0	0.01	Private Land
Giraguru	CS Suresh s/o Late Siddalingappa	4583	Manually	59*/1	0.05	0.02	Teak, Silver, Hebbevu, Others	100	2	Surface	Rainfed	0	0.02	Private Land
Giraguru	CS Prabhswami s/o Late.Siddalingappa	4584	Manually	59*/1	0.03	0.01	Teak, Silver, Hebbevu, Others	100	1	Surface	Rainfed	0	0.01	Private Land
Giraguru	CS Prabhswami s/o Late.Siddalingappa	4585	Manually	59*/1	0.05	0.02	Teak, Silver, Hebbevu, Others	100	2	Surface	Rainfed	0	0.02	Private Land
Giraguru	CS Manjunathaswamy s/o LateC Sadashivappa	4586	Manually	59*/2	1.00	0.40	Teak, Silver, Hebbevu, Others	100	40	Surface	Rainfed	0	0.40	Private Land
Giraguru	Manjunatha s/o lay. Veerappa	4587	Manually	59*/3	1.10	0.44	Teak, Silver, Hebbevu, Others	100	44	Surface	Rainfed	0	0.44	Private Land
Giraguru	C M Manjunatha. s/o C V Mariappa	4588	Manually	59*/5	0.39	0.16	Teak, Silver, Hebbevu, Others	100	16	Surface	Rainfed	0	0.16	Private Land
Giraguru	C M Sadashivappa. s/o C V Mariappa	4589	Manually	59*/6	0.40	0.16	Teak, Silver, Hebbevu, Others	100	16	Surface	Rainfed	0	0.16	Private Land
Giraguru	C S Somashekhar s/o Late Shivappa	4590	Manually	6*/1	1.30	0.52	Teak, Silver, Hebbevu, Others	100	52	Surface	Rainfed	0	0.52	Private Land
Giraguru	Shankaramma w/o A. Basavaraju	4591	Manually	6*/2	0.40	0.16	Teak, Silver, Hebbevu, Others	100	16	Surface	Rainfed	0	0.16	Private Land
Giraguru	CS Manjunathaswamy s/o Late C Sadashivappa -	4592	Manually	60*/1	3.00	1.20	Teak, Silver, Hebbevu, Others	100	120	Surface	Rainfed	0	1.20	Private Land
Giraguru	CS Prabhswami s/o Lay.Siddalingappa	4593	Manually	60*/2	0.69	0.28	Teak, Silver, Hebbevu, Others	100	28	Surface	Rainfed	0	0.28	Private Land
Giraguru	CS Suresh s/o Lay.Siddalingappa	4594	Manually	60*/2	0.69	0.28	Teak, Silver, Hebbevu, Others	100	28	Surface	Rainfed	0	0.28	Private Land
Giraguru	Mariappa - s/o Puttaya	4595	Manually	60*/2/1	0.80	0.32	Teak, Silver, Hebbevu, Others	100	32	Surface	Rainfed	0	0.32	Private Land
Giraguru	CS Manjunathaswamy s/o LateC Sadashivappa -	4596	Manually	60*/3	1.80	0.72	Teak, Silver, Hebbevu, Others	100	72	Surface	Rainfed	0	0.72	Private Land
Giraguru	Dr. Anita w/o Mohan B.V.	4597	Manually	61*/*	1.00	0.40	Teak, Silver, Hebbevu, Others	100	40	Surface	Rainfed	0	0.40	Private Land
Giraguru	Mahesh - s/o Veerappa	4598	Manually	62*/1	2.27	0.91	Teak, Silver, Hebbevu, Others	100	91	Surface	Rainfed	0	0.91	Private Land
Giraguru	Dr. Anita w/o Mohan B.V.	4599	Manually	62*/2	1.28	0.51	Teak, Silver, Hebbevu, Others	100	51	Surface	Rainfed	0	0.51	Private Land
Giraguru	Lakshmamma - w/o Dasayya	4600	Manually	63*/*	0.80	0.32	Teak, Silver, Hebbevu, Others	100	32	Surface	Rainfed	0	0.32	Private Land
Giraguru	Channaiya - s/o Singraya	4601	Manually	63*/*	0.80	0.32	Teak, Silver, Hebbevu, Others	100	32	Surface	Rainfed	0	0.32	Private Land
Giraguru	Venkatayya -	4602	Manually	63*/*	0.80	0.32	Teak, Silver, Hebbevu, Others	100	32	Surface	Rainfed	0	0.32	Private Land
Giraguru	Udayachandra Suvarna s/o Late"Damudar Suvarna- Bhp	4603	Manually	64*/1	0.70	0.28	Teak, Silver, Hebbevu, Others	100	28	Surface	Rainfed	0	0.28	Private Land
Giraguru	Ningajamma w/o kappannappa	4604	Manually	64*/1	0.50	0.20	Teak, Silver, Hebbevu, Others	100	20	Surface	Rainfed	0	0.20	Private Land
Giraguru	COMMUN LAND	4605	Manually	64*/2	0.20	0.08	Teak, Silver, Hebbevu, Others	100	8	Surface	Rainfed	0	0.08	Community Land
Giraguru	C.P. Swami -	4606	Manually	65*/*	1.60	0.64	Teak, Silver, Hebbevu, Others	100	64	Surface	Rainfed	0	0.64	Private Land
Giraguru	Channaveeramma w/o Late Puttabasappa	4607	Manually	65*/*	1.66	0.66	Teak, Silver, Hebbevu, Others	100	66	Surface	Rainfed	0	0.66	Private Land
Giraguru	Jagadeesha C S s/o Late S B Shivappa	4608	Manually	65*/*	1.46	0.58	Teak, Silver, Hebbevu, Others	100	58	Surface	Rainfed	0	0.58	Private Land
Giraguru	Jagadeesha C S s/o Late S B Shivappa	4609	Manually	65*/*	1.80	0.72	Teak, Silver, Hebbevu, Others	100	72	Surface	Rainfed	0	0.72	Private Land

Village Name	Farmer Name:	Farmer Code	Rate Type (Manually/Machinery)	Survey No:	Total Area (Ha.)	Proposed Area (Ha.)	Activity/Model/Plant/Crop Name :	Number of Plants Per Ha	No. of plants	Method of Irrigation (Drip/Ring/Surface)	Source of Irrigation (Canal/Rainfed/Well)	Area as per Type Of Land (Ha.)		Ownership of Land (Community Land/Private Land/Other Land)
												Waste Land	Cultivable	
Giraguru	BK Krishna s/o Late Karyappa	4610	Manually	66*/1	0.40	0.16	Teak, Silver, Hebbevu, Others	100	16	Surface	Rainfed	0	0.16	Private Land
Giraguru	Chandramma w/o Late B K Vishwanath	4611	Manually	66*/2	0.46	0.18	Teak, Silver, Hebbevu, Others	100	18	Surface	Rainfed	0	0.18	Private Land
Giraguru	B K Shiva s/o Late B K Karyappa	4612	Manually	66*/3	0.46	0.18	Teak, Silver, Hebbevu, Others	100	18	Surface	Rainfed	0	0.18	Private Land
Giraguru	B K Ganapathi s/o Lay.B K Kariyappa	4613	Manually	66*/4	0.47	0.19	Teak, Silver, Hebbevu, Others	100	19	Surface	Rainfed	0	0.19	Private Land
Giraguru	CS Suresh s/o Late.Siddalingappa	4614	Manually	67*/1	0.22	0.09	Teak, Silver, Hebbevu, Others	100	9	Surface	Rainfed	0	0.09	Private Land
Giraguru	CS Manjunathaswamy s/o Late Sadashivappa -	4615	Manually	67*/2	0.81	0.32	Teak, Silver, Hebbevu, Others	100	32	Surface	Rainfed	0	0.32	Private Land
Giraguru	CS Prabhuswami s/o Late Siddalingappa	4616	Manually	67*/3	0.22	0.09	Teak, Silver, Hebbevu, Others	100	9	Surface	Rainfed	0	0.09	Private Land
Giraguru	CM Manjunatha s/o CV Mariappa. -	4617	Manually	67*/4	0.21	0.08	Teak, Silver, Hebbevu, Others	100	8	Surface	Rainfed	0	0.08	Private Land
Giraguru	CM Sadashivappa s/o CV Mariappa. -	4618	Manually	67*/4	0.21	0.08	Teak, Silver, Hebbevu, Others	100	8	Surface	Rainfed	0	0.08	Private Land
Giraguru	CS Suresh s/o Lay.Siddalingappa	4619	Manually	69*/1	0.22	0.09	Teak, Silver, Hebbevu, Others	100	9	Surface	Rainfed	0	0.09	Private Land
Giraguru	C S Manjunathaswamy s/o LateC	4620	Manually	69*/2	1.00	0.40	Teak, Silver, Hebbevu, Others	100	40	Surface	Rainfed	0	0.40	Private Land
Giraguru	CS Prabhuswami s/o Lay.Siddalingappa	4621	Manually	69*/3	0.22	0.09	Teak, Silver, Hebbevu, Others	100	9	Surface	Rainfed	0	0.09	Private Land
Giraguru	CM Manjunatha s/o CV Mariappa. -	4622	Manually	69*/4	0.22	0.09	Teak, Silver, Hebbevu, Others	100	9	Surface	Rainfed	0	0.09	Private Land
Giraguru	CM Sadashivappa s/o CV Mariappa. -	4623	Manually	69*/4	0.22	0.09	Teak, Silver, Hebbevu, Others	100	9	Surface	Rainfed	0	0.09	Private Land
Giraguru	Shankarmamma w/o Late A. Basavarajayya	4624	Manually	7*/1	0.40	0.16	Teak, Silver, Hebbevu, Others	100	16	Surface	Rainfed	0	0.16	Private Land
Giraguru	CHANNAVEIRAMA w/o Late PUTTBASAPPA	4625	Manually	70*/*	1.75	0.70	Teak, Silver, Hebbevu, Others	100	70	Surface	Rainfed	0	0.70	Private Land
Giraguru	Jagadeesha CS s/o Late S B Shivappa	4626	Manually	70*/*	0.55	0.22	Teak, Silver, Hebbevu, Others	100	22	Surface	Rainfed	0	0.22	Private Land
Giraguru	Jainabhamma - w/o Jairuddin	4627	Manually	71*/*	0.57	0.23	Teak, Silver, Hebbevu, Others	100	23	Surface	Rainfed	0	0.23	Private Land
Giraguru	Aslam -	4628	Manually	71*/*	0.19	0.08	Teak, Silver, Hebbevu, Others	100	8	Surface	Rainfed	0	0.08	Private Land
Giraguru	COMMUN LAND	4629	Manually	71*/*	0.19	0.08	Teak, Silver, Hebbevu, Others	100	8	Surface	Rainfed	0	0.08	Community Land
Giraguru	Maimunnisa w/o Late Jamal Saab	4630	Manually	71*/*	0.19	0.08	Teak, Silver, Hebbevu, Others	100	8	Surface	Rainfed	0	0.08	Private Land
Giraguru	Chandramma B V w/o Late B K Viswanath	4631	Manually	71*/*	0.78	0.31	Teak, Silver, Hebbevu, Others	100	31	Surface	Rainfed	0	0.31	Private Land
Giraguru	Devayya s/o Late Ramayya	4632	Manually	71*/*	1.21	0.48	Teak, Silver, Hebbevu, Others	100	48	Surface	Rainfed	0	0.48	Private Land
Giraguru	Chandramma B V w/o Late B K Viswanath	4633	Manually	72*/1	0.56	0.22	Teak, Silver, Hebbevu, Others	100	22	Surface	Rainfed	0	0.22	Private Land
Giraguru	Rajamma. w/o Late Revanna C.S.	4634	Manually	72*/2	0.72	0.29	Teak, Silver, Hebbevu, Others	100	29	Surface	Rainfed	0	0.29	Private Land
Giraguru	Rajamma. w/o LateRevanna C.S.	4635	Manually	72*/3	0.19	0.08	Teak, Silver, Hebbevu, Others	100	8	Surface	Rainfed	0	0.08	Private Land
Giraguru	Rajamma. w/o Late Revanna C.S.	4636	Manually	72*/4	0.04	0.02	Teak, Silver, Hebbevu, Others	100	2	Surface	Rainfed	0	0.02	Private Land
Giraguru	Jagadeesha C.S. s/o Somashekharaya	4637	Manually	72*/5	0.80	0.32	Teak, Silver, Hebbevu, Others	100	32	Surface	Rainfed	0	0.32	Private Land
Giraguru	Peer Pasha Saheb -	4638	Manually	73*/*	0.64	0.26	Teak, Silver, Hebbevu, Others	100	26	Surface	Rainfed	0	0.26	Private Land

Village Name	Farmer Name:	Farmer Code	Rate Type (Manually/Machinery)	Survey No:	Total Area (Ha.)	Proposed Area (Ha.)	Activity/Model/Plant/Crop Name :	Number of Plants Per Ha	No. of plants	Method of Irrigation (Drip/Ring/Surface)	Source of Irrigation (Canal/Rainfed/Well)	Area as per Type Of Land (Ha.)		Ownership of Land (Community Land/Private Land/Other Land)
												Waste Land	Cultivable	
Giraguru	C.V. Mariappa -	4639	Manually	74*/1	0.95	0.38	Teak, Silver, Hebbevu, Others	100	38	Surface	Rainfed	0	0.38	Private Land
Giraguru	C.V. Sidalingappa, -	4640	Manually	74*/1	0.34	0.14	Teak, Silver, Hebbevu, Others	100	14	Surface	Rainfed	0	0.14	Private Land
Giraguru	CS Prabhuswami s/o Late Siddalingappa	4641	Manually	74*/1	0.40	0.16	Teak, Silver, Hebbevu, Others	100	16	Surface	Rainfed	0	0.16	Private Land
Giraguru	CS Suresh s/o Late Siddalingappa	4642	Manually	74*/1	0.40	0.16	Teak, Silver, Hebbevu, Others	100	16	Surface	Rainfed	0	0.16	Private Land
Giraguru	C S Renukaswamy s/o Late C C Sadashivappa	4643	Manually	74*/2	1.50	0.60	Teak, Silver, Hebbevu, Others	100	60	Surface	Rainfed	0	0.60	Private Land
Giraguru	C.S. Jagdish - s/o S.B. Shivappa	4644	Manually	75*/*	0.99	0.40	Teak, Silver, Hebbevu, Others	100	40	Surface	Rainfed	0	0.40	Private Land
Giraguru	Udayachandra Suvarna s/o Late Damodar Suvarna- Bhp	4645	Manually	77*/1	0.02	0.01	Teak, Silver, Hebbevu, Others	100	1	Surface	Rainfed	0	0.01	Private Land
Giraguru	Gowramma - w/o Siddaiah	4646	Manually	77*/2	0.40	0.16	Teak, Silver, Hebbevu, Others	100	16	Surface	Rainfed	0	0.16	Private Land
Giraguru	Basavarajappa A: Chikka Veerappa -	4647	Manually	78*/1	0.60	0.24	Teak, Silver, Hebbevu, Others	100	24	Surface	Rainfed	0	0.24	Private Land
Giraguru	Jayanna -	4648	Manually	78*/1	0.82	0.33	Teak, Silver, Hebbevu, Others	100	33	Surface	Rainfed	0	0.33	Private Land
Giraguru	Udayachandra Suvarna s/o Late Damodar Suvarna- Bhp	4649	Manually	78*/1	0.02	0.01	Teak, Silver, Hebbevu, Others	100	1	Surface	Rainfed	0	0.01	Private Land
Giraguru	Puttayya -	4650	Manually	78*/2	0.26	0.10	Teak, Silver, Hebbevu, Others	100	10	Surface	Rainfed	0	0.10	Private Land
Giraguru	Maraiah -	4651	Manually	78*/2	0.28	0.11	Teak, Silver, Hebbevu, Others	100	11	Surface	Rainfed	0	0.11	Community Land
Giraguru	Gowramma - w/o Siddaiah	4652	Manually	78*/2	0.37	0.15	Teak, Silver, Hebbevu, Others	101	15	Surface	Rainfed	0	0.15	Community Land
Giraguru	Kalamma - w/o Dundayya	4653	Manually	78*/2	0.26	0.10	Teak, Silver, Hebbevu, Others	102	10	Surface	Rainfed	0	0.10	Community Land
Giraguru	Devaraju	4654	Manually	78*/2	0.58	0.23	Teak, Silver, Hebbevu, Others	103	23	Surface	Rainfed	0	0.23	Community Land
Giraguru	A Satish s/o Late L. Anand	4655	Manually	79*/*	2.10	0.84	Teak, Silver, Hebbevu, Others	104	84	Surface	Rainfed	0	0.84	Community Land
Giraguru	A Satish s/o Late L. Anand	4656	Manually	80*/*	5.00	2.00	Teak, Silver, Hebbevu, Others	105	200	Surface	Rainfed	0	2.00	Community Land
Giraguru	V.R.Lilavati s/o Late Rangayya	4657	Manually	81*/*	1.05	0.42	Teak, Silver, Hebbevu, Others	106	42	Surface	Rainfed	0	0.42	Community Land
Giraguru	COMMAN LAND	4658	Manually	82*/*	1.00	0.40	Teak, Silver, Hebbevu, Others	107	40	Surface	Rainfed	0	0.40	Community Land
Giraguru	Kempamma - Late A C Rajayya	4659	Manually	82*/1	1.00	0.40	Teak, Silver, Hebbevu, Others	108	40	Surface	Rainfed	0	0.40	Community Land
Giraguru	Alination -	4660	Manually	82*/2	0.30	0.12	Teak, Silver, Hebbevu, Others	109	12	Surface	Rainfed	0	0.12	Community Land
Giraguru	Ramakrishna s/o Late Ramayya	4661	Manually	85*/1	1.10	0.44	Teak, Silver, Hebbevu, Others	110	44	Surface	Rainfed	0	0.44	Community Land
Giraguru	Ramakrishna s/o Late Ramayya	4662	Manually	85*/2	0.03	0.01	Teak, Silver, Hebbevu, Others	111	1	Surface	Rainfed	0	0.01	Community Land
Giraguru	L.V. Mahesh s/o L P Vishakantaiah	4663	Manually	85*/3	3.00	1.20	Teak, Silver, Hebbevu, Others	112	120	Surface	Rainfed	0	1.20	Community Land
Giraguru	Renuka Prasada K. V. Late bin. K. Ananda Gowda s/o Gu	4664	Manually	85*/4	0.01	0.00	Teak, Silver, Hebbevu, Others	113	0	Surface	Rainfed	0	0.00	Community Land
Giraguru	Renuka Prasada K. V. K. Gopalakrishnan as GPA	4665	Manually	85*/5	0.00	0.00	Teak, Silver, Hebbevu, Others	114	0	Surface	Rainfed	0	0.00	Community Land
Giraguru	Renuka Prasada K. V. K. Gopalakrishnan as GPA	4666	Manually	85*/6	0.00	0.00	Teak, Silver, Hebbevu, Others	115	0	Surface	Rainfed	0	0.00	Community Land
Giraguru	COMMAN LAND	4667	Manually	85*/7	0.04	0.02	Teak, Silver, Hebbevu, Others	116	2	Surface	Rainfed	0	0.02	Community Land

Village Name	Farmer Name:	Farmer Code	Rate Type (Manually/Machinery)	Survey No:	Total Area (Ha.)	Proposed Area (Ha.)	Activity/Model/Plant/Crop Name :	Number of Plants Per Ha	No. of plants	Method of Irrigation (Drip/Ring/Surface)	Source of Irrigation (Canal/Rainfed/Well)	Area as per Type Of Land (Ha.)		Ownership of Land (Community Land/Private Land/Other Land)
												Waste Land	Cultivable	
Giraguru	C R Ramakrishna s/o Ramaiah	4668	Manually	86*/1	0.70	0.28	Teak, Silver, Hebbevu, Others	117	28	Surface	Rainfed	0	0.28	Community Land
Giraguru	BS Ganesha s/o Shivappa. -	4669	Manually	86*/10	0.18	0.07	Teak, Silver, Hebbevu, Others	118	7	Surface	Rainfed	0	0.07	Community Land
Giraguru	Cjwar Cj as Renuka Prasad K V s/o K Venkatramanagowda as	4670	Manually	86*/11	0.20	0.08	Teak, Silver, Hebbevu, Others	119	8	Surface	Rainfed	0	0.08	Community Land
Giraguru	P.H.YASHANTHAKUMAR s/o HUKRAPPA	4671	Manually	86*/12	0.03	0.01	Teak, Silver, Hebbevu, Others	120	1	Surface	Rainfed	0	0.01	Community Land
Giraguru	Mr Zeenat H.V. . s/o Wazir Ahmed	4672	Manually	86*/13	0.60	0.24	Teak, Silver, Hebbevu, Others	121	24	Surface	Rainfed	0	0.24	Community Land
Giraguru	P.H. Mohan Kumar s/o Hukrappa	4673	Manually	86*/2	0.20	0.08	Teak, Silver, Hebbevu, Others	122	8	Surface	Rainfed	0	0.08	Community Land
Giraguru	Manjula w/o Late Nagaraj	4674	Manually	86*/3	0.40	0.16	Teak, Silver, Hebbevu, Others	123	16	Surface	Rainfed	0	0.16	Community Land
Giraguru	P.H. Mohan Kumar s/o Hukrappa	4675	Manually	86*/4	0.90	0.36	Teak, Silver, Hebbevu, Others	124	36	Surface	Rainfed	0	0.36	Community Land
Giraguru	COMMAN LAND	4676	Manually	86*/5	0.04	0.02	Teak, Silver, Hebbevu, Others	125	2	Surface	Rainfed	0	0.02	Community Land
Giraguru	L.V. Mahesh s/o Late Vishakantiah	4677	Manually	86*/6	0.40	0.16	Teak, Silver, Hebbevu, Others	126	16	Surface	Rainfed	0	0.16	Community Land
Giraguru	P.H.YASHANTHAKUMAR s/o HUKRAPPA	4678	Manually	86*/7	0.20	0.08	Teak, Silver, Hebbevu, Others	127	8	Surface	Rainfed	0	0.08	Community Land
Giraguru	B T Narayana - s/o Thimmayya	4679	Manually	86*/8	0.20	0.08	Teak, Silver, Hebbevu, Others	128	8	Surface	Rainfed	0	0.08	Community Land
Giraguru	Jagadeesha s/o Late Somaiah. -	4680	Manually	86*/9	0.18	0.07	Teak, Silver, Hebbevu, Others	129	7	Surface	Rainfed	0	0.07	Community Land
Giraguru	Lalitha	4681	Manually	87*/1A	0.50	0.20	Teak, Silver, Hebbevu, Others	130	20	Surface	Rainfed	0	0.20	Community Land
Giraguru	Renuka w/o Late Manja	4682	Manually	87*/1A	6.00	2.40	Teak, Silver, Hebbevu, Others	131	240	Surface	Rainfed	0	2.40	Community Land
Giraguru	Mr Zeenat H.V. . s/o Wazir Ahmed	4683	Manually	87*/1B	0.20	0.08	Teak, Silver, Hebbevu, Others	132	8	Surface	Rainfed	0	0.08	Community Land
Giraguru	Shankamma - w/o Basavarajayya	4684	Manually	87*/1C	0.40	0.16	Teak, Silver, Hebbevu, Others	133	16	Surface	Rainfed	0	0.16	Community Land
Giraguru	Deviramma - w/o Ningappa	4685	Manually	87*/2	1.20	0.48	Teak, Silver, Hebbevu, Others	134	48	Surface	Rainfed	0	0.48	Community Land
Giraguru	Parvathamma w/o Lay.Basappa	4686	Manually	87*/3	0.60	0.24	Teak, Silver, Hebbevu, Others	135	24	Surface	Rainfed	0	0.24	Community Land
Giraguru	Shivananjappa - s/o Basappa	4687	Manually	87*/3	0.60	0.24	Teak, Silver, Hebbevu, Others	136	24	Surface	Rainfed	0	0.24	Community Land
Giraguru	Shankamma w/o A. Basavaraju	4688	Manually	87*/3	0.40	0.16	Teak, Silver, Hebbevu, Others	137	16	Surface	Rainfed	0	0.16	Community Land
Giraguru	Sankamma - w/o Basavarajayya	4689	Manually	87*/3	0.20	0.08	Teak, Silver, Hebbevu, Others	138	8	Surface	Rainfed	0	0.08	Community Land
Giraguru	Kendaganappa s/o s/o Siddappa	4690	Manually	88*/*	2.10	0.84	Teak, Silver, Hebbevu, Others	139	84	Surface	Rainfed	0	0.84	Community Land
Giraguru	R Hemalatha s/o Late B D Raju	4691	Manually	89*/1	2.00	0.80	Teak, Silver, Hebbevu, Others	140	80	Surface	Rainfed	0	0.80	Community Land
Giraguru	P.H.YASHANTHAKUMAR s/o HUKRAPPA	4692	Manually	89*/2	0.80	0.32	Teak, Silver, Hebbevu, Others	141	32	Surface	Rainfed	0	0.32	Community Land
Giraguru	Sankamma - w/o A. Basavarajayya	4693	Manually	89*/3	1.00	0.40	Teak, Silver, Hebbevu, Others	142	40	Surface	Rainfed	0	0.40	Community Land
Giraguru	H.M. Raju -	4694	Manually	9*/*	1.00	0.40	Teak, Silver, Hebbevu, Others	143	40	Surface	Rainfed	0	0.40	Community Land
Giraguru	Ningamma - w/o Mariahiah	4695	Manually	9*/*	1.00	0.40	Teak, Silver, Hebbevu, Others	144	40	Surface	Rainfed	0	0.40	Community Land
Giraguru	Mallikarjuna. s/o b. Chandrasekharayya	4696	Manually	9*/*	0.50	0.20	Teak, Silver, Hebbevu, Others	145	20	Surface	Rainfed	0	0.20	Community Land

Village Name	Farmer Name:	Farmer Code	Rate Type (Manually/Machinery)	Survey No:	Total Area (Ha.)	Proposed Area (Ha.)	Activity/Model/Plant/Crop Name :	Number of Plants Per Ha	No. of plants	Method of Irrigation (Drip/Ring/Surface)	Source of Irrigation (Canal/Rainfed/Well)	Area as per Type Of Land (Ha.)		Ownership of Land (Community Land/Private Land/Other Land)
												Waste Land	Cultivable	
Giraguru	COMMAN LAND	4697	Manually	9/*/*	0.20	0.08	Teak, Silver, Hebbevu, Others	146	8	Surface	Rainfed	0	0.08	Community Land
Giraguru	COMMAN LAND	4698	Manually	9/*/*	0.80	0.32	Teak, Silver, Hebbevu, Others	147	32	Surface	Rainfed	0	0.32	Community Land
Giraguru	Harish s/o Sannappa	4699	Manually	90/*/*	1.10	0.44	Teak, Silver, Hebbevu, Others	148	44	Surface	Rainfed	0	0.44	Community Land
Giraguru	Mahesh C C . - s/o Channabasappa	4700	Manually	91/*/1	0.20	0.08	Teak, Silver, Hebbevu, Others	149	8	Surface	Rainfed	0	0.08	Community Land
Giraguru	Shivakumar C.C. - s/o Channabasappa	4701	Manually	91/*/2	0.40	0.16	Teak, Silver, Hebbevu, Others	150	16	Surface	Rainfed	0	0.16	Community Land
Giraguru	Mahesh CC . - s/o Channabasappa	4702	Manually	91/*/3	0.20	0.08	Teak, Silver, Hebbevu, Others	151	8	Surface	Rainfed	0	0.08	Community Land
Giraguru	B. Chandrasekharaiah. s/o Late. Basavalinga Uruf Basavyaya	4703	Manually	91/*/4	0.30	0.12	Teak, Silver, Hebbevu, Others	152	12	Surface	Rainfed	0	0.12	Community Land
Giraguru	Radhamma - w/o Krishnappa	4704	Manually	92/*/1	0.60	0.24	Teak, Silver, Hebbevu, Others	153	24	Surface	Rainfed	0	0.24	Community Land
Giraguru	C.N. Gurulingappa - s/o Nanjundappa	4705	Manually	92/*/2	0.50	0.20	Teak, Silver, Hebbevu, Others	154	20	Surface	Rainfed	0	0.20	Community Land
Giraguru	Nagappa - s/o Kullappa	4706	Manually	92/*/3	0.70	0.28	Teak, Silver, Hebbevu, Others	155	28	Surface	Rainfed	0	0.28	Community Land
Giraguru	Kunganima s/o Sanna Urf Sannappa	4707	Manually	92/*/4	1.20	0.48	Teak, Silver, Hebbevu, Others	156	48	Surface	Rainfed	0	0.48	Community Land
Giraguru	Bhairayya - s/o Siddaiah	4708	Manually	92/*/5	0.40	0.16	Teak, Silver, Hebbevu, Others	157	16	Surface	Rainfed	0	0.16	Community Land
Giraguru	Rama - s/o Mariahiah	4709	Manually	92/*/6	0.30	0.12	Teak, Silver, Hebbevu, Others	158	12	Surface	Rainfed	0	0.12	Community Land
Giraguru	Kunganima s/o small uruf Sannappa	4710	Manually	92/*/7	0.30	0.12	Teak, Silver, Hebbevu, Others	159	12	Surface	Rainfed	0	0.12	Community Land
Giraguru	DC Jagadeesha s/o Late D.T.Chikkanna	4711	Manually	93/*/*	0.30	0.12	Teak, Silver, Hebbevu, Others	160	12	Surface	Rainfed	0	0.12	Community Land
Giraguru	D C Jagadesha s/o Late.D.T.Chikkanna	4712	Manually	93/*/*	0.90	0.36	Teak, Silver, Hebbevu, Others	161	36	Surface	Rainfed	0	0.36	Community Land
Giraguru	Puttamma s/o Late Devaiah	4713	Manually	94/*/*	0.40	0.16	Teak, Silver, Hebbevu, Others	162	16	Surface	Rainfed	0	0.16	Community Land
Aralikumari	COMMAN LAND	4714	Manually	4/*/*	2.00	0.80	Teak, Silver, Hebbevu, Others	163	80	Surface	Rainfed	0	0.80	Community Land
Aralikumari	COMMAN LAND	4715	Manually	4/*/*	2.40	0.96	Teak, Silver, Hebbevu, Others	164	96	Surface	Rainfed	0	0.96	Community Land
Aralikumari	COMMAN LAND	4716	Manually	4/*/*	0.00	0.00	Teak, Silver, Hebbevu, Others	165	0	Surface	Rainfed	0	0.00	Community Land
Aralikumari	COMMAN LAND	4717	Manually	4/*/*	5.75	2.30	Teak, Silver, Hebbevu, Others	166	230	Surface	Rainfed	0	2.30	Community Land
Aralikumari	COMMAN LAND	4718	Manually	5/*/*	2.00	0.80	Teak, Silver, Hebbevu, Others	167	80	Surface	Rainfed	0	0.80	Community Land
Aralikumari	COMMAN LAND	4719	Manually	5/*/*	2.00	0.80	Teak, Silver, Hebbevu, Others	168	80	Surface	Rainfed	0	0.80	Community Land
Aralikumari	COMMAN LAND	4720	Manually	5/*/*	30.00	12.00	Teak, Silver, Hebbevu, Others	169	1200	Surface	Rainfed	0	12.00	Community Land
Aralikumari	COMMAN LAND	4721	Manually	7/*/*	2.00	0.80	Teak, Silver, Hebbevu, Others	170	80	Surface	Rainfed	0	0.80	Community Land
Aralikumari	COMMAN LAND	4722	Manually	7/*/*	2.00	0.80	Teak, Silver, Hebbevu, Others	171	80	Surface	Rainfed	0	0.80	Community Land
Aralikumari	COMMAN LAND	4723	Manually	8/*/*	2.00	0.80	Teak, Silver, Hebbevu, Others	172	80	Surface	Rainfed	0	0.80	Community Land
Aralikumari	COMMAN LAND	4724	Manually	8/*/*	2.00	0.80	Teak, Silver, Hebbevu, Others	173	80	Surface	Rainfed	0	0.80	Community Land
Aralikumari	COMMAN LAND	4725	Manually	9/*/*	2.00	0.80	Teak, Silver, Hebbevu, Others	174	80	Surface	Rainfed	0	0.80	Community Land

Village Name	Farmer Name:	Farmer Code	Rate Type (Manually/Machinery)	Survey No:	Total Area (Ha.)	Proposed Area (Ha.)	Activity/Model/Plant/Crop Name :	Number of Plants Per Ha	No. of plants	Method of Irrigation (Drip/Ring/Surface)	Source of Irrigation (Canal/Rainfed/Well)	Area as per Type Of Land (Ha.)		Ownership of Land (Community Land/Private Land/Other Land)
												Waste Land	Cultivable	
Aralikumari	COMMAN LAND	4726	Manually	9/*/*	2.00	0.80	Teak, Silver, Hebbevu, Others	175	80	Surface	Rainfed	0	0.80	Community Land
Basavana eni	COMMAN LAND	4727	Manually	1/*/*	8.00	3.20	Teak, Silver, Hebbevu, Others	176	320	Surface	Rainfed	0	3.20	Community Land
Basavana eni	COMMAN LAND	4728	Manually	1/*/*	8.06	3.22	Teak, Silver, Hebbevu, Others	177	322	Surface	Rainfed	0	3.22	Community Land
Basavana eni	COMMAN LAND	4729	Manually	1/*/*	1.62	0.65	Teak, Silver, Hebbevu, Others	178	65	Surface	Rainfed	0	0.65	Community Land
Basavana eni	COMMAN LAND	4730	Manually	1/*/*	6.30	2.52	Teak, Silver, Hebbevu, Others	179	252	Surface	Rainfed	0	2.52	Community Land
Basavana eni	COMMAN LAND	4731	Manually	1/*/*	4.64	1.86	Teak, Silver, Hebbevu, Others	180	186	Surface	Rainfed	0	1.86	Community Land
Basavana eni	COMMAN LAND	4732	Manually	1/*/*	1.60	0.64	Teak, Silver, Hebbevu, Others	181	64	Surface	Rainfed	0	0.64	Community Land
Basavana eni	COMMAN LAND	4733	Manually	1/*/*	8.00	3.20	Teak, Silver, Hebbevu, Others	182	320	Surface	Rainfed	0	3.20	Community Land
Basavana eni	COMMAN LAND	4734	Manually	1/*/*	1.60	0.64	Teak, Silver, Hebbevu, Others	183	64	Surface	Rainfed	0	0.64	Community Land
Basavana eni	COMMAN LAND	4735	Manually	1/*/*	3.25	1.30	Teak, Silver, Hebbevu, Others	184	130	Surface	Rainfed	0	1.30	Community Land
Basavana eni	COMMAN LAND	4736	Manually	1/*/*	6.38	2.55	Teak, Silver, Hebbevu, Others	185	255	Surface	Rainfed	0	2.55	Community Land
Basavana eni	COMMAN LAND	4737	Manually	1/*/*	3.78	1.51	Teak, Silver, Hebbevu, Others	186	151	Surface	Rainfed	0	1.51	Community Land
Basavana eni	COMMAN LAND	4738	Manually	1/*/*	4.85	1.94	Teak, Silver, Hebbevu, Others	187	194	Surface	Rainfed	0	1.94	Community Land
Basavana eni	COMMAN LAND	4739	Manually	1/*/*	1.64	0.66	Teak, Silver, Hebbevu, Others	188	66	Surface	Rainfed	0	0.66	Community Land
Basavana eni	COMMAN LAND	4740	Manually	1/*/*	1.60	0.64	Teak, Silver, Hebbevu, Others	189	64	Surface	Rainfed	0	0.64	Community Land
Basavana eni	COMMAN LAND	4741	Manually	1/*/*	1.60	0.64	Teak, Silver, Hebbevu, Others	190	64	Surface	Rainfed	0	0.64	Community Land
Basavana eni	COMMAN LAND	4742	Manually	1/*/*	1.60	0.64	Teak, Silver, Hebbevu, Others	191	64	Surface	Rainfed	0	0.64	Community Land
Basavana eni	COMMAN LAND	4743	Manually	1/*/*	5.41	2.16	Teak, Silver, Hebbevu, Others	192	216	Surface	Rainfed	0	2.16	Community Land
Basavana eni	COMMAN LAND	4744	Manually	1/*/*	1.17	0.47	Teak, Silver, Hebbevu, Others	193	47	Surface	Rainfed	0	0.47	Community Land
Basavana eni	COMMAN LAND	4745	Manually	1/*/*	6.34	2.54	Teak, Silver, Hebbevu, Others	194	254	Surface	Rainfed	0	2.54	Community Land
Basavana eni	COMMAN LAND	4746	Manually	1/*/*	6.44	2.58	Teak, Silver, Hebbevu, Others	195	258	Surface	Rainfed	0	2.58	Community Land
Bylakuppe	P. Khader -	4747	Manually	51/*/1	0.02	0.01	Teak, Silver, Hebbevu, Others	196	1	Surface	Rainfed	0	0.01	Community Land
Bylakuppe	Khalil Khan s/o Late Hussein	4748	Manually	51/*/1	0.01	0.00	Teak, Silver, Hebbevu, Others	197	0	Surface	Rainfed	0	0.00	Community Land
Bylakuppe	Parvin Taj w/o Nabhishabeb	4749	Manually	51/*/1	0.01	0.00	Teak, Silver, Hebbevu, Others	198	0	Surface	Rainfed	0	0.00	Community Land
Bylakuppe	Thimamma w/o Tammayya	4750	Manually	51/*/1	0.60	0.24	Teak, Silver, Hebbevu, Others	199	24	Surface	Rainfed	0	0.24	Community Land
Bylakuppe	Sushilamma w/o Rajashetti	4751	Manually	55/*/1	0.64	0.26	Teak, Silver, Hebbevu, Others	200	26	Surface	Rainfed	0	0.26	Community Land
Bylakuppe	M.K. Dinesh s/o M.J. Kalappa	4752	Manually	55/*/2	1.29	0.52	Teak, Silver, Hebbevu, Others	201	52	Surface	Rainfed	0	0.52	Community Land
Bylakuppe	Suishilamma	4753	Manually	56/*/1	0.16	0.06	Teak, Silver, Hebbevu, Others	202	6	Surface	Rainfed	0	0.06	Community Land
Bylakuppe	Suishilamma	4754	Manually	56/*/1	0.04	0.02	Teak, Silver, Hebbevu, Others	203	2	Surface	Rainfed	0	0.02	Community Land

Village Name	Farmer Name:	Farmer Code	Rate Type (Manually/Machinery)	Survey No:	Total Area (Ha.)	Proposed Area (Ha.)	Activity/Model/Plant/Crop Name :	Number of Plants Per Ha	No. of plants	Method of Irrigation (Drip/Ring/Surface)	Source of Irrigation (Canal/Rainfed/Well)	Area as per Type Of Land (Ha.)		Ownership of Land (Community Land/Private Land/Other Land)
												Waste Land	Cultivable	
Bylakuppe	Narasimhayya s/o Venkataramanayya	4755	Manually	56/*/10	0.03	0.01	Teak, Silver, Hebbevu, Others	204	1	Surface	Rainfed	0	0.01	Community Land
Bylakuppe	Abdul Karim s/o Sheikh Ahmed	4756	Manually	56/*/11	0.03	0.01	Teak, Silver, Hebbevu, Others	205	1	Surface	Rainfed	0	0.01	Community Land
Bylakuppe	M.K. Dinesh s/o M.J. Kalappa-Bho.P.	4757	Manually	56/*/12	0.05	0.02	Teak, Silver, Hebbevu, Others	206	2	Surface	Rainfed	0	0.02	Community Land
Bylakuppe	KR Mohan Kumar s/o K.A.Raju-B.P.	4758	Manually	56/*/13	0.40	0.16	Teak, Silver, Hebbevu, Others	207	16	Surface	Rainfed	0	0.16	Community Land
Bylakuppe	KR Mohan Kumar s/o K.A.Raju-B.P.	4759	Manually	56/*/14	0.01	0.00	Teak, Silver, Hebbevu, Others	208	0	Surface	Rainfed	0	0.00	Community Land
Bylakuppe	Geeta w/o Manjunatha R N. -	4760	Manually	56/*/15	0.02	0.01	Teak, Silver, Hebbevu, Others	209	1	Surface	Rainfed	0	0.01	Community Land
Bylakuppe	Syndicate Bank s/o	4761	Manually	56/*/2	0.40	0.16	Teak, Silver, Hebbevu, Others	210	16	Surface	Rainfed	0	0.16	Community Land
Bylakuppe	Damodara s/o Emburaiah	4762	Manually	56/*/3	1.70	0.68	Teak, Silver, Hebbevu, Others	211	68	Surface	Rainfed	0	0.68	Community Land
Bylakuppe	Putnammani w/o. Rangaswamy	4763	Manually	56/*/4	1.02	0.41	Teak, Silver, Hebbevu, Others	212	41	Surface	Rainfed	0	0.41	Community Land
Bylakuppe	Govindaswamy -	4764	Manually	56/*/5	0.00	0.00	Teak, Silver, Hebbevu, Others	213	0	Surface	Rainfed	0	0.00	Community Land
Bylakuppe	Govindaswamy -	4765	Manually	56/*/5	0.39	0.16	Teak, Silver, Hebbevu, Others	214	16	Surface	Rainfed	0	0.16	Community Land
Bylakuppe	Suishilamma	4766	Manually	56/*/6	0.16	0.06	Teak, Silver, Hebbevu, Others	215	6	Surface	Rainfed	0	0.06	Community Land
Bylakuppe	Suishilamma	4767	Manually	56/*/7	0.04	0.02	Teak, Silver, Hebbevu, Others	216	2	Surface	Rainfed	0	0.02	Community Land
Bylakuppe	Sarasamma	4768	Manually	56/*/8	0.38	0.15	Teak, Silver, Hebbevu, Others	217	15	Surface	Rainfed	0	0.15	Community Land
Bylakuppe	Dharmaraju s/o Channaswamy	4769	Manually	56/*/8	0.01	0.00	Teak, Silver, Hebbevu, Others	218	0	Surface	Rainfed	0	0.00	Community Land
Bylakuppe	Shivanna s/o Venkataramanashetti	4770	Manually	56/*/9	0.03	0.01	Teak, Silver, Hebbevu, Others	219	1	Surface	Rainfed	0	0.01	Community Land
Bylakuppe	B T Swami s/o Late T J Thamegowda	4771	Manually	57/*/1	0.80	0.32	Teak, Silver, Hebbevu, Others	220	32	Surface	Rainfed	0	0.32	Community Land
Bylakuppe	Jawaregowda s/o t j Thammegowda	4772	Manually	57/*/1	0.80	0.32	Teak, Silver, Hebbevu, Others	221	32	Surface	Rainfed	0	0.32	Community Land
Bylakuppe	M.N. Suresh s/o C.S.Nagappachari	4773	Manually	57/*/2	0.01	0.00	Teak, Silver, Hebbevu, Others	222	0	Surface	Rainfed	0	0.00	Community Land
Bylakuppe	M.N. Suresh s/o C.S.Nagappachari	4774	Manually	57/*/2	0.01	0.00	Teak, Silver, Hebbevu, Others	223	0	Surface	Rainfed	0	0.00	Community Land
Bylakuppe	B T Swami s/o Late T J Thamegowda	4775	Manually	57/*/2	0.80	0.32	Teak, Silver, Hebbevu, Others	224	32	Surface	Rainfed	0	0.32	Community Land
Bylakuppe	Srinivasa s/o Chinnaswamy	4776	Manually	57/*/2	0.02	0.01	Teak, Silver, Hebbevu, Others	225	1	Surface	Rainfed	0	0.01	Community Land
Bylakuppe	Jawaregowda s/o t j tamegowda	4777	Manually	57/*/2	0.70	0.28	Teak, Silver, Hebbevu, Others	226	28	Surface	Rainfed	0	0.28	Community Land
Bylakuppe	Mansur s/o M.K.Hameed Alienated	4778	Manually	57/*/2	0.02	0.01	Teak, Silver, Hebbevu, Others	227	1	Surface	Rainfed	0	0.01	Community Land
Bylakuppe	COMMAN LAND	4779	Manually	57/*/3	0.75	0.30	Teak, Silver, Hebbevu, Others	228	30	Surface	Rainfed	0	0.30	Community Land
Bylakuppe	Muniamma - w/o. H.M. Bojamma	4780	Manually	57/*/4	0.02	0.01	Teak, Silver, Hebbevu, Others	229	1	Surface	Rainfed	0	0.01	Community Land
Bylakuppe	Javaregowda s/o Late t j tamegowda	4781	Manually	58/*/*	0.62	0.25	Teak, Silver, Hebbevu, Others	230	25	Surface	Rainfed	0	0.25	Community Land
Bylakuppe	Annamalai - s/o Ayyaswamy	4782	Manually	59/*/1	0.60	0.24	Teak, Silver, Hebbevu, Others	231	24	Surface	Rainfed	0	0.24	Community Land
Gollarahosahalli	COMMAN LAND	4783	Manually	15/*/*	1.57	0.63	Teak, Silver, Hebbevu, Others	232	63	Surface	Rainfed	0	0.63	Community Land



Village Name	Farmer Name:	Farmer Code	Rate Type (Manually/Machinery)	Survey No:	Total Area (Ha.)	Proposed Area (Ha.)	Activity/Model/Plant/Crop Name :	Number of Plants Per Ha	No. of plants	Method of Irrigation (Drip/Ring/Surface)	Source of Irrigation (Canal/Rainfed/Well)	Area as per Type Of Land (Ha.)		Ownership of Land (Community Land/Private Land/Other Land)
												Waste Land	Cultivable	
Gollarahosahalli	COMMAN LAND	4784	Manually	16/*/*	2.00	0.80	Teak, Silver, Hebbevu, Others	233	80	Surface	Rainfed	0	0.80	Community Land
Gollarahosahalli	COMMAN LAND	4785	Manually	17/*/*	1.74	0.70	Teak, Silver, Hebbevu, Others	234	70	Surface	Rainfed	0	0.70	Community Land
Gollarahosahalli	COMMAN LAND	4786	Manually	18/*/*	2.00	0.80	Teak, Silver, Hebbevu, Others	235	80	Surface	Rainfed	0	0.80	Community Land
Gollarahosahalli	COMMAN LAND	4787	Manually	19/*/*	2.00	0.80	Teak, Silver, Hebbevu, Others	236	80	Surface	Rainfed	0	0.80	Community Land
Gollarahosahalli	COMMAN LAND	4788	Manually	2/*/*	2.02	0.81	Teak, Silver, Hebbevu, Others	237	81	Surface	Rainfed	0	0.81	Community Land
Gollarahosahalli	COMMAN LAND	4789	Manually	20/*/*	2.23	0.89	Teak, Silver, Hebbevu, Others	238	89	Surface	Rainfed	0	0.89	Community Land
Gollarahosahalli	COMMAN LAND	4790	Manually	21/*/*	1.64	0.66	Teak, Silver, Hebbevu, Others	239	66	Surface	Rainfed	0	0.66	Community Land
Gollarahosahalli	COMMAN LAND	4791	Manually	22/*/*	2.00	0.80	Teak, Silver, Hebbevu, Others	240	80	Surface	Rainfed	0	0.80	Community Land
Gollarahosahalli	COMMAN LAND	4792	Manually	23/*/*	2.00	0.80	Teak, Silver, Hebbevu, Others	241	80	Surface	Rainfed	0	0.80	Community Land
Gollarahosahalli	COMMAN LAND	4793	Manually	24/*/*	2.24	0.90	Teak, Silver, Hebbevu, Others	242	90	Surface	Rainfed	0	0.90	Community Land
Gollarahosahalli	COMMAN LAND	4794	Manually	24/*/*	2.24	0.90	Teak, Silver, Hebbevu, Others	243	90	Surface	Rainfed	0	0.90	Community Land
Gollarahosahalli	COMMAN LAND	4795	Manually	25/*/*	1.82	0.73	Teak, Silver, Hebbevu, Others	244	73	Surface	Rainfed	0	0.73	Community Land
Gollarahosahalli	COMMAN LAND	4796	Manually	26/*/*	2.00	0.80	Teak, Silver, Hebbevu, Others	245	80	Surface	Rainfed	0	0.80	Community Land
Gollarahosahalli	COMMAN LAND	4797	Manually	27/*/*	0.60	0.24	Teak, Silver, Hebbevu, Others	246	24	Surface	Rainfed	0	0.24	Community Land
Gollarahosahalli	COMMAN LAND	4798	Manually	27/*/*	0.60	0.24	Teak, Silver, Hebbevu, Others	247	24	Surface	Rainfed	0	0.24	Community Land
Gollarahosahalli	COMMAN LAND	4799	Manually	27/*/*	0.04	0.02	Teak, Silver, Hebbevu, Others	248	2	Surface	Rainfed	0	0.02	Community Land
Gollarahosahalli	COMMAN LAND	4800	Manually	27/*/*	1.51	0.60	Teak, Silver, Hebbevu, Others	249	60	Surface	Rainfed	0	0.60	Community Land
Gollarahosahalli	COMMAN LAND	4801	Manually	27/*/*	3.11	1.24	Teak, Silver, Hebbevu, Others	250	124	Surface	Rainfed	0	1.24	Community Land
Gollarahosahalli	COMMAN LAND	4802	Manually	28/*/*	2.19	0.88	Teak, Silver, Hebbevu, Others	251	88	Surface	Rainfed	0	0.88	Community Land
Gollarahosahalli	COMMAN LAND	4803	Manually	3/*/*	2.00	0.80	Teak, Silver, Hebbevu, Others	252	80	Surface	Rainfed	0	0.80	Community Land
Gollarahosahalli	COMMAN LAND	4804	Manually	4/*/*	1.62	0.65	Teak, Silver, Hebbevu, Others	253	65	Surface	Rainfed	0	0.65	Community Land
Gollarahosahalli	COMMAN LAND	4805	Manually	5/*/*	5.00	2.00	Teak, Silver, Hebbevu, Others	254	200	Surface	Rainfed	0	2.00	Community Land
Gollarahosahalli	COMMAN LAND	4806	Manually	6/*/*	5.00	2.00	Teak, Silver, Hebbevu, Others	255	200	Surface	Rainfed	0	2.00	Community Land
Gollarahosahalli	COMMAN LAND	4807	Manually	7/*/*	5.00	2.00	Teak, Silver, Hebbevu, Others	256	200	Surface	Rainfed	0	2.00	Community Land
Gollarahosahalli	COMMAN LAND	4808	Manually	8/*/*	6.00	2.40	Teak, Silver, Hebbevu, Others	257	240	Surface	Rainfed	0	2.40	Community Land
Gollarahosahalli	COMMAN LAND	4809	Manually	9/*/*	7.00	2.80	Teak, Silver, Hebbevu, Others	258	280	Surface	Rainfed	0	2.80	Community Land
Gollarahosahalli	COMMAN LAND	4810	Manually	10/*/*	36.23	14.49	Teak, Silver, Hebbevu, Others	259	1449	Surface	Rainfed	0	14.49	Community Land
Gollarahosahalli	COMMAN LAND	4811	Manually	29/*/*	10.00	4.00	Teak, Silver, Hebbevu, Others	260	400	Surface	Rainfed	0	4.00	Community Land
Handiguddakaval	Sanjeevya - s/o Madhyaya	4812	Manually	2/*/*	1.20	0.48	Teak, Silver, Hebbevu, Others	261	48	Surface	Rainfed	0	0.48	Community Land

Village Name	Farmer Name:	Farmer Code	Rate Type (Manually/Machinery)	Survey No:	Total Area (Ha.)	Proposed Area (Ha.)	Activity/Model/Plant/Crop Name :	Number of Plants Per Ha	No. of plants	Method of Irrigation (Drip/Ring/Surface)	Source of Irrigation (Canal/Rainfed/Well)	Area as per Type Of Land (Ha.)		Ownership of Land (Community Land/Private Land/Other Land)
												Waste Land	Cultivable	
Kailasapura	COMMAN LAND	4813	Manually	1/*/*	2.27	0.91	Teak, Silver, Hebbevu, Others	262	91	Surface	Rainfed	0	0.91	Community Land
Kailasapura	COMMAN LAND	4814	Manually	10/*/*	2.15	0.86	Teak, Silver, Hebbevu, Others	263	86	Surface	Rainfed	0	0.86	Community Land
Kailasapura	COMMAN LAND	4815	Manually	11/*/*	2.01	0.80	Teak, Silver, Hebbevu, Others	264	80	Surface	Rainfed	0	0.80	Community Land
Kailasapura	COMMAN LAND	4816	Manually	12/*/*	130.00	52.00	Teak, Silver, Hebbevu, Others	265	5200	Surface	Rainfed	0	52.00	Community Land
Kailasapura	COMMAN LAND	4817	Manually	12/*/*	12.00	4.80	Teak, Silver, Hebbevu, Others	266	480	Surface	Rainfed	0	4.80	Community Land
Kailasapura	COMMAN LAND	4818	Manually	12/*/*	11.93	4.77	Teak, Silver, Hebbevu, Others	267	477	Surface	Rainfed	0	4.77	Community Land
Kailasapura	COMMAN LAND	4819	Manually	13/*/*	2.03	0.81	Teak, Silver, Hebbevu, Others	268	81	Surface	Rainfed	0	0.81	Community Land
Kailasapura	COMMAN LAND	4820	Manually	14/*/*	2.02	0.81	Teak, Silver, Hebbevu, Others	269	81	Surface	Rainfed	0	0.81	Community Land
Kailasapura	COMMAN LAND	4821	Manually	15/*/*	2.00	0.80	Teak, Silver, Hebbevu, Others	270	80	Surface	Rainfed	0	0.80	Community Land
Kailasapura	COMMAN LAND	4822	Manually	16/*/*	2.00	0.80	Teak, Silver, Hebbevu, Others	271	80	Surface	Rainfed	0	0.80	Community Land
Kailasapura	COMMAN LAND	4823	Manually	17/*/*	2.00	0.80	Teak, Silver, Hebbevu, Others	272	80	Surface	Rainfed	0	0.80	Community Land
Kailasapura	COMMAN LAND	4824	Manually	18/*/*	2.00	0.80	Teak, Silver, Hebbevu, Others	273	80	Surface	Rainfed	0	0.80	Community Land
Kailasapura	COMMAN LAND	4825	Manually	19/*/*	2.00	0.80	Teak, Silver, Hebbevu, Others	274	80	Surface	Rainfed	0	0.80	Community Land
Kailasapura	COMMAN LAND	4826	Manually	20/*/*	2.14	0.86	Teak, Silver, Hebbevu, Others	275	86	Surface	Rainfed	0	0.86	Community Land
Kailasapura	COMMAN LAND	4827	Manually	21/*/*	2.00	0.80	Teak, Silver, Hebbevu, Others	276	80	Surface	Rainfed	0	0.80	Community Land
Kailasapura	COMMAN LAND	4828	Manually	3/*/*	1.99	0.80	Teak, Silver, Hebbevu, Others	277	80	Surface	Rainfed	0	0.80	Community Land
Kailasapura	COMMAN LAND	4829	Manually	4/*/*	2.00	0.80	Teak, Silver, Hebbevu, Others	278	80	Surface	Rainfed	0	0.80	Community Land
Kailasapura	COMMAN LAND	4830	Manually	4/*/*	0.40	0.16	Teak, Silver, Hebbevu, Others	279	16	Surface	Rainfed	0	0.16	Community Land
Kailasapura	COMMAN LAND	4831	Manually	5/*/*	2.00	0.80	Teak, Silver, Hebbevu, Others	280	80	Surface	Rainfed	0	0.80	Community Land
Kailasapura	COMMAN LAND	4832	Manually	6/*/*	2.00	0.80	Teak, Silver, Hebbevu, Others	281	80	Surface	Rainfed	0	0.80	Community Land
Kailasapura	COMMAN LAND	4833	Manually	7/*/*	2.00	0.80	Teak, Silver, Hebbevu, Others	282	80	Surface	Rainfed	0	0.80	Community Land
Kailasapura	COMMAN LAND	4834	Manually	7/*/*	2.00	0.80	Teak, Silver, Hebbevu, Others	283	80	Surface	Rainfed	0	0.80	Community Land
Kailasapura	COMMAN LAND	4835	Manually	7/*/*	2.00	0.80	Teak, Silver, Hebbevu, Others	284	80	Surface	Rainfed	0	0.80	Community Land
Kailasapura	COMMAN LAND	4836	Manually	8/*/*	2.01	0.80	Teak, Silver, Hebbevu, Others	285	80	Surface	Rainfed	0	0.80	Community Land
Kailasapura	COMMAN LAND	4837	Manually	9/*/*	2.07	0.83	Teak, Silver, Hebbevu, Others	286	83	Surface	Rainfed	0	0.83	Community Land
Lakshnipura	Seethamma w/o Teci Toppagel	4838	Manually	10/*/1	0.40	0.16	Teak, Silver, Hebbevu, Others	287	16	Surface	Rainfed	0	0.16	Community Land
Lakshnipura	Sering Choden s/o Late.Tesi Toppagel. -	4839	Manually	10/*/2	0.43	0.17	Teak, Silver, Hebbevu, Others	288	17	Surface	Rainfed	0	0.17	Community Land
Lakshnipura	Abdul Rasheed. s/o M k adam-	4840	Manually	10/*/3	2.60	1.04	Teak, Silver, Hebbevu, Others	289	104	Surface	Rainfed	0	1.04	Community Land
Lakshnipura	Mujeeb ur Rehman. s/o kukhiyabi	4841	Manually	10/*/4	2.63	1.05	Teak, Silver, Hebbevu, Others	290	105	Surface	Rainfed	0	1.05	Community Land

Village Name	Farmer Name:	Farmer Code	Rate Type (Manually/Machinery)	Survey No:	Total Area (Ha.)	Proposed Area (Ha.)	Activity/Model/Plant/Crop Name :	Number of Plants Per Ha	No. of plants	Method of Irrigation (Drip/Ring/Surface)	Source of Irrigation (Canal/Rainfed/Well)	Area as per Type Of Land (Ha.)		Ownership of Land (Community Land/Private Land/Other Land)
												Waste Land	Cultivable	
Lakshmipura	Khalil Khan s/o Hussain Khan	4842	Manually	11*/1	1.60	0.64	Teak, Silver, Hebbevu, Others	291	64	Surface	Rainfed	0	0.64	Community Land
Lakshmipura	Mujib Khan s/o Late. Hussein Khan	4843	Manually	11*/2	1.60	0.64	Teak, Silver, Hebbevu, Others	292	64	Surface	Rainfed	0	0.64	Community Land
Lakshmipura	Swami s/o Doddalingegowda	4844	Manually	12*/1	1.20	0.48	Teak, Silver, Hebbevu, Others	293	48	Surface	Rainfed	0	0.48	Community Land
Lakshmipura	Puttaswamy - s/o Devaiah	4845	Manually	13*/1	0.60	0.24	Teak, Silver, Hebbevu, Others	294	24	Surface	Rainfed	0	0.24	Community Land
Lakshmipura	M.M. Chandrasekhara - s/o M.J. Motayya	4846	Manually	13*/2	0.80	0.32	Teak, Silver, Hebbevu, Others	295	32	Surface	Rainfed	0	0.32	Community Land
Lakshmipura	Shivalingaiyah	4847	Manually	14*/1	0.62	0.25	Teak, Silver, Hebbevu, Others	296	25	Surface	Rainfed	0	0.25	Community Land
Lakshmipura	Sri Mohanraj.K. . s/o Karpayya.i	4848	Manually	14*/2	2.34	0.94	Teak, Silver, Hebbevu, Others	297	94	Surface	Rainfed	0	0.94	Community Land
Lakshmipura	COMMAN LAND	4849	Manually	15*/*	2.00	0.80	Teak, Silver, Hebbevu, Others	298	80	Surface	Rainfed	0	0.80	Community Land
Lakshmipura	COMMAN LAND	4850	Manually	16*/*	3.05	1.22	Teak, Silver, Hebbevu, Others	299	122	Surface	Rainfed	0	1.22	Community Land
Lakshmipura	COMMAN LAND	4851	Manually	17*/*	1.00	0.40	Teak, Silver, Hebbevu, Others	300	40	Surface	Rainfed	0	0.40	Community Land
Lakshmipura	Sannamma w/o Doddegowda	4852	Manually	17*/*	0.81	0.32	Teak, Silver, Hebbevu, Others	301	32	Surface	Rainfed	0	0.32	Community Land
Lakshmipura	COMMAN LAND	4853	Manually	18*/*	0.60	0.24	Teak, Silver, Hebbevu, Others	302	24	Surface	Rainfed	0	0.24	Community Land
Lakshmipura	Girijamma w/o Sannaningeowda	4854	Manually	19*/4	0.50	0.20	Teak, Silver, Hebbevu, Others	303	20	Surface	Rainfed	0	0.20	Community Land
Lakshmipura	Javaregowda s/o Sannaningeowda	4855	Manually	19*/4	0.50	0.20	Teak, Silver, Hebbevu, Others	304	20	Surface	Rainfed	0	0.20	Community Land
Lakshmipura	Ganesha s/o Javaraiah	4856	Manually	20*/2	0.70	0.28	Teak, Silver, Hebbevu, Others	305	28	Surface	Rainfed	0	0.28	Community Land
Lakshmipura	Devaiah s/o Kalaiah	4857	Manually	20*/2	1.40	0.56	Teak, Silver, Hebbevu, Others	306	56	Surface	Rainfed	0	0.56	Community Land
Lakshmipura	Kamalamma -	4858	Manually	21*/*	0.60	0.24	Teak, Silver, Hebbevu, Others	307	24	Surface	Rainfed	0	0.24	Community Land
Lakshmipura	Lakkaiah s/o Javaraiah	4859	Manually	21*/*	0.10	0.04	Teak, Silver, Hebbevu, Others	308	4	Surface	Rainfed	0	0.04	Community Land
Lakshmipura	Kamalamma -	4860	Manually	22*/*	1.00	0.40	Teak, Silver, Hebbevu, Others	309	40	Surface	Rainfed	0	0.40	Community Land
Lakshmipura	Puttaswamy - s/o Devaiah	4861	Manually	22*/*	0.80	0.32	Teak, Silver, Hebbevu, Others	310	32	Surface	Rainfed	0	0.32	Community Land
Lakshmipura	B.C. Sannaswami - s/o H.S. Channaweerappa	4862	Manually	24*/*	1.24	0.50	Teak, Silver, Hebbevu, Others	311	50	Surface	Rainfed	0	0.50	Community Land
Lakshmipura	Puttegowda - s/o Amasegowda	4863	Manually	24*/*	0.81	0.32	Teak, Silver, Hebbevu, Others	312	32	Surface	Rainfed	0	0.32	Community Land
Lakshmipura	K N Ramachandra s/o Late Ningaiyah	4864	Manually	24*/*	1.23	0.49	Teak, Silver, Hebbevu, Others	313	49	Surface	Rainfed	0	0.49	Community Land
Lakshmipura	Shivalingaiyah - s/o Goravayya	4865	Manually	24*/*	1.71	0.68	Teak, Silver, Hebbevu, Others	314	68	Surface	Rainfed	0	0.68	Community Land
Lakshmipura	Ningamma w/o Late Sannahaida	4866	Manually	24*/*	1.63	0.65	Teak, Silver, Hebbevu, Others	315	65	Surface	Rainfed	0	0.65	Community Land
Manchadevanahlli	Namgyalwang Chuk - s/o K.N. NONGEL	4867	Manually	134*/1	2.52	1.01	Teak, Silver, Hebbevu, Others	316	101	Surface	Rainfed	0	1.01	Community Land
Manchadevanahlli	B.S. Bharat s/o Late. B.B. Sangarajay arus	4868	Manually	134*/2	0.68	0.27	Teak, Silver, Hebbevu, Others	317	27	Surface	Rainfed	0	0.27	Community Land
Manchadevanahlli	Gel Gupta Cultural Society -	4869	Manually	152*/*	2.33	0.93	Teak, Silver, Hebbevu, Others	318	93	Surface	Rainfed	0	0.93	Community Land
Manchadevanahlli	Gelgupta Cultural Society -	4870	Manually	153*/*	3.77	1.51	Teak, Silver, Hebbevu, Others	319	151	Surface	Rainfed	0	1.51	Community Land

Village Name	Farmer Name:	Farmer Code	Rate Type (Manually/Machinery)	Survey No:	Total Area (Ha.)	Proposed Area (Ha.)	Activity/Model/Plant/Crop Name :	Number of Plants Per Ha	No. of plants	Method of Irrigation (Drip/Ring/Surface)	Source of Irrigation (Canal/Rainfed/Well)	Area as per Type Of Land (Ha.)		Ownership of Land (Community Land/Private Land/Other Land)
												Waste Land	Cultivable	
Manchadevanahlli	Gel Gupta Cultural Society -	4871	Manually	154/*/*	2.16	0.86	Teak, Silver, Hebbevu, Others	320	86	Surface	Rainfed	0	0.86	Community Land
Manchadevanahlli	Gel Cryptographic Society -	4872	Manually	155/*/*	1.95	0.78	Teak, Silver, Hebbevu, Others	321	78	Surface	Rainfed	0	0.78	Community Land
Manchadevanahlli	Tuftendorgeniagi s/o Dawood Dorje	4873	Manually	156/*/*	1.40	0.56	Teak, Silver, Hebbevu, Others	322	56	Surface	Rainfed	0	0.56	Community Land
Manchadevanahlli	H. Lingegowda -	4874	Manually	156/*/*	0.19	0.08	Teak, Silver, Hebbevu, Others	323	8	Surface	Rainfed	0	0.08	Community Land
Manchadevanahlli	COMMAN LAND	4875	Manually	156/*/*	1.21	0.48	Teak, Silver, Hebbevu, Others	324	48	Surface	Rainfed	0	0.48	Community Land
Manchadevanahlli	Tuftendorgeniagi s/o Dawood Dorje	4876	Manually	157/*/*	1.56	0.62	Teak, Silver, Hebbevu, Others	325	62	Surface	Rainfed	0	0.62	Community Land
Manchadevanahlli	COMMAN LAND	4877	Manually	157/*/*	1.56	0.62	Teak, Silver, Hebbevu, Others	326	62	Surface	Rainfed	0	0.62	Community Land
Manchadevanahlli	Gel Cryptographic Society -	4878	Manually	158/*/*	4.39	1.76	Teak, Silver, Hebbevu, Others	327	176	Surface	Rainfed	0	1.76	Community Land
Manchadevanahlli	C. Krishna s/o Chamundigowda	4879	Manually	159*/1	0.74	0.30	Teak, Silver, Hebbevu, Others	328	30	Surface	Rainfed	0	0.30	Community Land
Manchadevanahlli	PK Manjunatha s/o PS Krishnojjirao -	4880	Manually	159*/1	0.19	0.08	Teak, Silver, Hebbevu, Others	329	8	Surface	Rainfed	0	0.08	Community Land
Manchadevanahlli	Manjunatha P.S. s/o Krishnojjirao -	4881	Manually	159*/1	0.20	0.08	Teak, Silver, Hebbevu, Others	330	8	Surface	Rainfed	0	0.08	Community Land
Manchadevanahlli	P.Mahadevappa s/o Puttaswamappa-B.P.	4882	Manually	159*/1	0.38	0.15	Teak, Silver, Hebbevu, Others	331	15	Surface	Rainfed	0	0.15	Community Land
Manchadevanahlli	P.Mahadevappa s/o Puttaswamappa	4883	Manually	159*/1	0.02	0.01	Teak, Silver, Hebbevu, Others	332	1	Surface	Rainfed	0	0.01	Community Land
Manchadevanahlli	L. Kodandaram s/o Linganyanya	4884	Manually	159*/1	1.43	0.57	Teak, Silver, Hebbevu, Others	333	57	Surface	Rainfed	0	0.57	Community Land
Manchadevanahlli	COMMAN LAND	4885	Manually	159*/1	1.85	0.74	Teak, Silver, Hebbevu, Others	334	74	Surface	Rainfed	0	0.74	Community Land
Manchadevanahlli	Laxamma w/o w/o Late Ramayya	4886	Manually	159*/2	0.40	0.16	Teak, Silver, Hebbevu, Others	335	16	Surface	Rainfed	0	0.16	Community Land
Manchadevanahlli	Shanthamma w/o Shivanna	4887	Manually	159*/3	0.40	0.16	Teak, Silver, Hebbevu, Others	336	16	Surface	Rainfed	0	0.16	Community Land
Manchadevanahlli	Dinesh Latha Batra w/o.	4888	Manually	159*/4	0.40	0.16	Teak, Silver, Hebbevu, Others	337	16	Surface	Rainfed	0	0.16	Community Land
Manchadevanahlli	PK Venkatesh s/o Karigowda	4889	Manually	159*/5	0.37	0.15	Teak, Silver, Hebbevu, Others	338	15	Surface	Rainfed	0	0.15	Community Land
Manchadevanahlli	Riaz Sharif s/o Late Anwar Sharif. -	4890	Manually	159*/6.	0.39	0.16	Teak, Silver, Hebbevu, Others	339	16	Surface	Rainfed	0	0.16	Community Land
Manchadevanahlli	Gel Gupta Cultural Society -	4891	Manually	160/*/*	4.40	1.76	Teak, Silver, Hebbevu, Others	340	176	Surface	Rainfed	0	1.76	Community Land
Manchadevanahlli	Tuftendorgeniagi s/o Dawood Dorje	4892	Manually	161/*/*	1.54	0.62	Teak, Silver, Hebbevu, Others	341	62	Surface	Rainfed	0	0.62	Community Land
Manchadevanahlli	COMMAN LAND	4893	Manually	161/*/*	1.00	0.40	Teak, Silver, Hebbevu, Others	342	40	Surface	Rainfed	0	0.40	Community Land

**Plantation Type : Fodder development**

Village Name	Farmer Name:	Farmer Code	Rate Type (Manually/Machinery)	Survey No:	Total Area (Ha.)	Proposed Area (Ha.)	Activity/Model/Plan t/Crop Name :	Number of Kits Per Ha	No. of Kits	Method of Irrigation (Drip/Ring/Surface)	Source of Irrigation (Canal/Rainfed/Well)	Area as per Type Of Land (Ha.)		Ownership of Land (Community Land/Private Land/Other Land)
												Waste Land	Cultivable	
Naviluru	Devammaji s/o Late C K Pemmaiah -	1	Manually	10/*/1	0.53	0.13	Fodder Min Kit	5	1	Surface	Rainfed/ Protective irrigation	0	0.53	Private Land
Naviluru	Swami	2	Manually	100/*/1	0.57	0.14	Fodder Min Kit	5	1	Surface	Rainfed/ Protective irrigation	0	0.57	Private Land
Naviluru	Shivanegowda - s/o Rangegowda	3	Manually	100/*/2	0.23	0.06	Fodder Min Kit	5	1	Surface	Rainfed/ Protective irrigation	0	0.23	Private Land
Naviluru	Devammaji s/o Late C K Pemmaiah -	15	Manually	12/*/1	0.37	0.09	Fodder Min Kit	5	1	Surface	Rainfed/ Protective irrigation	0	0.37	Private Land
Naviluru	Kempegowda -	18	Manually	13/*/2	0.31	0.08	Fodder Min Kit	5	1	Surface	Rainfed/ Protective irrigation	0	0.31	Private Land
Naviluru	Vasanthamma W/O Late N V Shivanna	23	Manually	15/*/2	0.20	0.05	Fodder Min Kit	5	1	Surface	Rainfed/ Protective irrigation	0	0.20	Private Land
Naviluru	Kempegowda s/o javaregowda	25	Manually	16/*/1	0.29	0.07	Fodder Min Kit	5	1	Surface	Rainfed/ Protective irrigation	0	0.29	Private Land
Naviluru	Raja - s/o Jawaregowda	28	Manually	17/*/2	0.23	0.06	Fodder Min Kit	5	1	Surface	Rainfed/ Protective irrigation	0	0.23	Private Land
Naviluru	Mahadevamma Uruf Mahadevi w/o Late Mahadevappa	31	Manually	19/*/*	0.23	0.06	Fodder Min Kit	5	1	Surface	Rainfed/ Protective irrigation	0	0.23	Private Land
Naviluru	Vasanthamma W/O Late N V Shivanna	32	Manually	19/*/*	0.24	0.06	Fodder Min Kit	5	1	Surface	Rainfed/ Protective irrigation	0	0.24	Private Land
Naviluru	Jayamma W/O Late N T Suresh	34	Manually	22/*/1	0.39	0.10	Fodder Min Kit	5	1	Surface	Rainfed/ Protective irrigation	0	0.39	Private Land
Naviluru	Shivanna - s/o Thamegowda	35	Manually	22/*/2	0.52	0.13	Fodder Min Kit	5	1	Surface	Rainfed/ Protective irrigation	0	0.52	Private Land
Naviluru	Chowdegowda	36	Manually	22/*/3	0.52	0.13	Fodder Min Kit	5	1	Surface	Rainfed/ Protective irrigation	0	0.52	Private Land
Naviluru	Tamagowda s/o kazdegowda	37	Manually	23/*/1	0.59	0.15	Fodder Min Kit	5	1	Surface	Rainfed/ Protective irrigation	0	0.59	Private Land
Naviluru	Nagegowda s/o Late Rajegowda	38	Manually	23/*/2	0.29	0.07	Fodder Min Kit	5	1	Surface	Rainfed/ Protective irrigation	0	0.29	Private Land
Naviluru	Tammegowda s/o kazdegowda	40	Manually	24/*/1	0.35	0.09	Fodder Min Kit	5	1	Surface	Rainfed/ Protective irrigation	0	0.35	Private Land
Naviluru	Somegowda s/o Late kaLate gowda	41	Manually	24/*/2	0.25	0.06	Fodder Min Kit	5	1	Surface	Rainfed/ Protective irrigation	0	0.25	Private Land
Naviluru	Ningaraju s/o kazzegowda	43	Manually	24/*/4	0.70	0.18	Fodder Min Kit	5	1	Surface	Rainfed/ Protective irrigation	0	0.70	Private Land
Naviluru	HONNAMMA w/o. Doddaiah	44	Manually	245/*/*	0.45	0.11	Fodder Min Kit	5	1	Surface	Rainfed/ Protective irrigation	0	0.45	Private Land
Naviluru	Swamy s/o sannaiiah	45	Manually	245/*/*	0.36	0.09	Fodder Min Kit	5	1	Surface	Rainfed/ Protective irrigation	0	0.36	Private Land
Naviluru	Thimmgowda s/o Karigowda	46	Manually	245/*/*	1.62	0.41	Fodder Min Kit	5	1	Surface	Rainfed/ Protective irrigation	0	1.62	Private Land
Naviluru	P A Raghuaiah s/o Annaiah	47	Manually	245/*/*	1.20	0.30	Fodder Min Kit	5	1	Surface	Rainfed/ Protective irrigation	0	1.20	Private Land
Naviluru	K.S. Koosanna s/o Somaiah	48	Manually	245/*/*	0.80	0.20	Fodder Min Kit	5	1	Surface	Rainfed/ Protective irrigation	0	0.80	Private Land
Naviluru	KaLate gowda s/o Late Kuntegowda	49	Manually	245/*/*	1.22	0.30	Fodder Min Kit	5	1	Surface	Rainfed/ Protective irrigation	0	1.22	Private Land
Naviluru	Dasayya - s/o Raiappa	50	Manually	245/*/*	0.45	0.11	Fodder Min Kit	5	1	Surface	Rainfed/ Protective irrigation	0	0.45	Private Land
Naviluru	Papegowda s/o Somegowda	51	Manually	245/*/*	1.08	0.27	Fodder Min Kit	5	1	Surface	Rainfed/ Protective irrigation	0	1.08	Private Land
Naviluru	Putnamma - W/O Ramanayaka	52	Manually	245/*/*	0.72	0.18	Fodder Min Kit	5	1	Surface	Rainfed/ Protective irrigation	0	0.72	Private Land
Naviluru	Lakshmeshetti s/o Jawarashetty	53	Manually	245/*/*	0.36	0.09	Fodder Min Kit	5	1	Surface	Rainfed/ Protective irrigation	0	0.36	Private Land

Village Name	Farmer Name:	Farmer Code	Rate Type (Manually/Machinery)	Survey No:	Total Area (Ha.)	Proposed Area (Ha.)	Activity/Model/Plant/Crop Name :	Number of Kits Per Ha	No. of Kits	Method of Irrigation (Drip/Ring/Surface)	Source of Irrigation (Canal/Rainfed/Well)	Area as per Type Of Land (Ha.)		Ownership of Land (Community Land/Private Land/Other Land)
												Waste Land	Cultivable	
Naviluru	Jayamma W/O Ninggeowda	54	Manually	245/*/*	1.20	0.30	Fodder Min Kit	5	1	Surface	Rainfed/ Protective irrigation	0	1.20	Private Land
Naviluru	Shivaraju s/o Doodaiah	55	Manually	245/*/*	0.80	0.20	Fodder Min Kit	5	1	Surface	Rainfed/ Protective irrigation	0	0.80	Private Land
Naviluru	Small - s/o dyavaiah	56	Manually	245/*/*	0.63	0.16	Fodder Min Kit	5	1	Surface	Rainfed/ Protective irrigation	0	0.63	Private Land
Naviluru	Chandramma s/o Late Shettigowda	57	Manually	245/*/*	1.10	0.28	Fodder Min Kit	5	1	Surface	Rainfed/ Protective irrigation	0	1.10	Private Land
Naviluru	K.P.Vishwanath s/o Late Ponnappa	58	Manually	245/*/*	0.27	0.07	Fodder Min Kit	5	1	Surface	Rainfed/ Protective irrigation	0	0.27	Private Land
Naviluru	K.P.Vishwanath s/o Ponnappa	59	Manually	245/*/*	0.27	0.07	Fodder Min Kit	5	1	Surface	Rainfed/ Protective irrigation	0	0.27	Private Land
Naviluru	K P Sivayya s/o Ponnappa	60	Manually	245/*/*	0.23	0.06	Fodder Min Kit	5	1	Surface	Rainfed/ Protective irrigation	0	0.23	Private Land
Naviluru	Appaji s/o Late helavaiah	61	Manually	245/*/*	0.45	0.11	Fodder Min Kit	5	1	Surface	Rainfed/ Protective irrigation	0	0.45	Private Land
Naviluru	DODDAIAH s/o moggaiiah	63	Manually	245/*/*	0.54	0.14	Fodder Min Kit	5	1	Surface	Rainfed/ Protective irrigation	0	0.54	Private Land
Naviluru	Naganayaka s/o Kallanayaka	64	Manually	245/*/*	1.15	0.29	Fodder Min Kit	5	1	Surface	Rainfed/ Protective irrigation	0	1.15	Private Land
Naviluru	Annegowda - s/o Kullate gowda	65	Manually	245/*/*	0.54	0.14	Fodder Min Kit	5	1	Surface	Rainfed/ Protective irrigation	0	0.54	Private Land
Naviluru	Akkayya W/O sannaih	66	Manually	245/*/*	0.63	0.16	Fodder Min Kit	5	1	Surface	Rainfed/ Protective irrigation	0	0.63	Private Land
Naviluru	Changamma W/O Andandaiah	67	Manually	245/*/*	0.36	0.09	Fodder Min Kit	5	1	Surface	Rainfed/ Protective irrigation	0	0.36	Private Land
Naviluru	Rajamma W/O Raju	68	Manually	245/*/*	0.72	0.18	Fodder Min Kit	5	1	Surface	Rainfed/ Protective irrigation	0	0.72	Private Land
Naviluru	sannadevaiah s/o Doodaiah	70	Manually	245/*/*	1.08	0.27	Fodder Min Kit	5	1	Surface	Rainfed/ Protective irrigation	0	1.08	Private Land
Naviluru	Bigothamgowda s/o Thimmagowda	71	Manually	245/*/*	0.68	0.17	Fodder Min Kit	5	1	Surface	Rainfed/ Protective irrigation	0	0.68	Private Land
Naviluru	Daryavya s/o Thimaiah	73	Manually	245/*/*	0.39	0.10	Fodder Min Kit	5	1	Surface	Rainfed/ Protective irrigation	0	0.39	Private Land
Naviluru	Thimmamma w/o Sannaiah	74	Manually	245/*/*	0.70	0.18	Fodder Min Kit	5	1	Surface	Rainfed/ Protective irrigation	0	0.70	Private Land
Naviluru	Devamma W/O Rajaiah	77	Manually	245/*/*	0.32	0.08	Fodder Min Kit	5	1	Surface	Rainfed/ Protective irrigation	0	0.32	Private Land
Naviluru	Irayya s/o Karyaiah	78	Manually	245/*/*	0.86	0.21	Fodder Min Kit	5	1	Surface	Rainfed/ Protective irrigation	0	0.86	Private Land
Naviluru	Swamigowda s/o Kullate gowda	79	Manually	245/*/*	0.45	0.11	Fodder Min Kit	5	1	Surface	Rainfed/ Protective irrigation	0	0.45	Private Land
Naviluru	C Mahadeva s/o Late Channaiah	80	Manually	245/*/*	0.72	0.18	Fodder Min Kit	5	1	Surface	Rainfed/ Protective irrigation	0	0.72	Private Land
Naviluru	Venkatesha s/o Kempegowda	81	Manually	245/*/*	0.72	0.18	Fodder Min Kit	5	1	Surface	Rainfed/ Protective irrigation	0	0.72	Private Land
Naviluru	Ramaiah s/o Kengaiiah	82	Manually	245/*/*	0.72	0.18	Fodder Min Kit	5	1	Surface	Rainfed/ Protective irrigation	0	0.72	Private Land
Naviluru	Ramaiah s/o Kengaiiah	83	Manually	245/*/*	0.72	0.18	Fodder Min Kit	5	1	Surface	Rainfed/ Protective irrigation	0	0.72	Private Land
Naviluru	Madegowda s/o javaregowda	84	Manually	245/*/*	0.70	0.18	Fodder Min Kit	5	1	Surface	Rainfed/ Protective irrigation	0	0.70	Private Land
Naviluru	Shanthamma W/O Subbanayaka	85	Manually	245/*/*	0.36	0.09	Fodder Min Kit	5	1	Surface	Rainfed/ Protective irrigation	0	0.36	Private Land
Naviluru	Iraya s/o doodaiah	86	Manually	245/*/*	0.45	0.11	Fodder Min Kit	5	1	Surface	Rainfed/ Protective irrigation	0	0.45	Private Land
Naviluru	NS Manjunatha s/o Late Somegowda	87	Manually	245/*/*	0.72	0.18	Fodder Min Kit	5	1	Surface	Rainfed/ Protective irrigation	0	0.72	Private Land
Naviluru	Manjunatha s/o Swamigowda	88	Manually	245/*/*	0.72	0.18	Fodder Min Kit	5	1	Surface	Rainfed/ Protective irrigation	0	0.72	Private Land

Village Name	Farmer Name:	Farmer Code	Rate Type (Manually/Machinery)	Survey No:	Total Area (Ha.)	Proposed Area (Ha.)	Activity/Model/Plant/Crop Name :	Number of Kits Per Ha	No. of Kits	Method of Irrigation (Drip/Ring/Surface)	Source of Irrigation (Canal/Rainfed/Well)	Area as per Type Of Land (Ha.)		Ownership of Land (Community Land/Private Land/Other Land)
												Waste Land	Cultivable	
Naviluru	Irayya s/o Karyaiah	89	Manually	245/*/*	0.86	0.21	Fodder Min Kit	5	1	Surface	Rainfed/ Protective irrigation	0	0.86	Private Land
Naviluru	Puttegowda s/o Late Javaregowda	90	Manually	245/*/*	0.90	0.23	Fodder Min Kit	5	1	Surface	Rainfed/ Protective irrigation	0	0.90	Private Land
Naviluru	V Rajendra s/o Venkategowda	91	Manually	245/*/*	0.36	0.09	Fodder Min Kit	5	1	Surface	Rainfed/ Protective irrigation	0	0.36	Private Land
Naviluru	Andanayya s/o ningaiah	92	Manually	245/*/*	0.27	0.07	Fodder Min Kit	5	1	Surface	Rainfed/ Protective irrigation	0	0.27	Private Land
Naviluru	Rangegowda - s/o Karigowda	93	Manually	245/*/*	1.44	0.36	Fodder Min Kit	5	1	Surface	Rainfed/ Protective irrigation	0	1.44	Private Land
Naviluru	Premamma W/O Late Chandraiah	94	Manually	245/*/*	0.54	0.14	Fodder Min Kit	5	1	Surface	Rainfed/ Protective irrigation	0	0.54	Private Land
Naviluru	Kallamma W/O Late Thamegowda	95	Manually	245/*/*	1.44	0.36	Fodder Min Kit	5	1	Surface	Rainfed/ Protective irrigation	0	1.44	Private Land
Naviluru	Puttegowda s/o javaregowda	96	Manually	245/*/*	0.68	0.17	Fodder Min Kit	5	1	Surface	Rainfed/ Protective irrigation	0	0.68	Private Land
Naviluru	Kalyanamma w/o. Iraiah	97	Manually	245/*/*	0.36	0.09	Fodder Min Kit	5	1	Surface	Rainfed/ Protective irrigation	0	0.36	Private Land
Naviluru	Gowramma w/o Late Sannanayaka	99	Manually	245/*/*	0.54	0.14	Fodder Min Kit	5	1	Surface	Rainfed/ Protective irrigation	0	0.54	Private Land
Naviluru	M Shivanna s/o Mylarigowda	101	Manually	25/*/1	0.48	0.12	Fodder Min Kit	5	1	Surface	Rainfed/ Protective irrigation	0	0.48	Private Land
Naviluru	Gowramma w/o Tamaiah	102	Manually	25/*/1	0.48	0.12	Fodder Min Kit	5	1	Surface	Rainfed/ Protective irrigation	0	0.48	Private Land
Naviluru	D puttaraju s/o doddaiah	109	Manually	258/*/*	0.27	0.07	Fodder Min Kit	5	1	Surface	Rainfed/ Protective irrigation	0	0.27	Private Land
Naviluru	Jawaregowda My mother Jayawada - Swamigowda	111	Manually	26/*/1	0.83	0.21	Fodder Min Kit	5	1	Surface	Rainfed/ Protective irrigation	0	0.83	Private Land
Naviluru	Narayanayya - s/o tharaayaiah	116	Manually	261/*/1	0.34	0.09	Fodder Min Kit	5	1	Surface	Rainfed/ Protective irrigation	0	0.34	Private Land
Naviluru	C.Thammannayya s/o Late chaluvaiah	117	Manually	261/*/2	0.70	0.18	Fodder Min Kit	5	1	Surface	Rainfed/ Protective irrigation	0	0.70	Private Land
Naviluru	Doddaiah - s/o Saavalaiah	118	Manually	261/*/3	0.70	0.18	Fodder Min Kit	5	1	Surface	Rainfed/ Protective irrigation	0	0.70	Private Land
Naviluru	Iraiah s/o KLate aiah	119	Manually	261/*/4	0.35	0.09	Fodder Min Kit	5	1	Surface	Rainfed/ Protective irrigation	0	0.35	Private Land
Naviluru	K G Mutanna s/o Gopala	120	Manually	262/*/*	1.74	0.43	Fodder Min Kit	5	1	Surface	Rainfed/ Protective irrigation	0	1.74	Private Land
Naviluru	doddathammya s/o Jawaraiah	121	Manually	263/*/*	0.79	0.20	Fodder Min Kit	5	1	Surface	Rainfed/ Protective irrigation	0	0.79	Private Land
Naviluru	sannathammai s/o Jawaraiah	122	Manually	263/*/*	0.41	0.10	Fodder Min Kit	5	1	Surface	Rainfed/ Protective irrigation	0	0.41	Private Land
Naviluru	tholasama w/o Late Puttaiah	123	Manually	263/*/*	0.41	0.10	Fodder Min Kit	5	1	Surface	Rainfed/ Protective irrigation	0	0.41	Private Land
Naviluru	N Gopala s/o Late Nanjayaiah	126	Manually	27/*/1	0.50	0.13	Fodder Min Kit	5	1	Surface	Rainfed/ Protective irrigation	0	0.50	Private Land
Naviluru	Doddathammai s/o Jawaraiah	128	Manually	270/*/*	0.36	0.09	Fodder Min Kit	5	1	Surface	Rainfed/ Protective irrigation	0	0.36	Private Land
Naviluru	puttamma W/O Late "Thimmaiah	129	Manually	270/*/*	0.97	0.24	Fodder Min Kit	5	1	Surface	Rainfed/ Protective irrigation	0	0.97	Private Land
Naviluru	Chuttiyammaya - s/o jawaraiah	130	Manually	270/*/*	0.32	0.08	Fodder Min Kit	5	1	Surface	Rainfed/ Protective irrigation	0	0.32	Private Land
Naviluru	Tholasamma s/o Late Puttaiah	131	Manually	270/*/*	0.32	0.08	Fodder Min Kit	5	1	Surface	Rainfed/ Protective irrigation	0	0.32	Private Land
Naviluru	Tholasamma s/o Late Puttaiah	132	Manually	271/*/*	0.50	0.12	Fodder Min Kit	5	1	Surface	Rainfed/ Protective irrigation	0	0.50	Private Land
Naviluru	Gowramma W/O Late "chowdaiah	133	Manually	271/*/*	0.34	0.09	Fodder Min Kit	5	1	Surface	Rainfed/ Protective irrigation	0	0.34	Private Land
Naviluru	Jayamma W/O Late Kalsegowda	135	Manually	272/*/1	0.28	0.07	Fodder Min Kit	5	1	Surface	Rainfed/ Protective irrigation	0	0.28	Private Land

Village Name	Farmer Name:	Farmer Code	Rate Type (Manually/Machinery)	Survey No:	Total Area (Ha.)	Proposed Area (Ha.)	Activity/Model/Plan t/Crop Name :	Number of Kits Per Ha	No. of Kits	Method of Irrigation (Drip/Ring/Surface)	Source of Irrigation (Canal/Rainfed/Well)	Area as per Type Of Land (Ha.)		Ownership of Land (Community Land/Private Land/Other Land)
												Waste Land	Cultivable	
Naviluru	Rangegowda - s/o Karigowda	136	Manually	272/*2	0.88	0.22	Fodder Min Kit	5	1	Surface	Rainfed/ Protective irrigation	0	0.88	Private Land
Naviluru	Nagaraja s/o Late Lakkegowda	137	Manually	272/*3	0.24	0.06	Fodder Min Kit	5	1	Surface	Rainfed/ Protective irrigation	0	0.24	Private Land
Naviluru	Tamagowda s/o lakkegowda	138	Manually	272/*4	0.27	0.07	Fodder Min Kit	5	1	Surface	Rainfed/ Protective irrigation	0	0.27	Private Land
Naviluru	Shivaraju s/o Late lakkegowda -	139	Manually	272/*5	0.24	0.06	Fodder Min Kit	5	1	Surface	Rainfed/ Protective irrigation	0	0.24	Private Land
Naviluru	N M Laxmi s/o Mahadevamma	140	Manually	273/*1	0.33	0.08	Fodder Min Kit	5	1	Surface	Rainfed/ Protective irrigation	0	0.33	Private Land
Naviluru	N K Shekhara s/o Kempegowda	141	Manually	273/*2	0.44	0.11	Fodder Min Kit	5	1	Surface	Rainfed/ Protective irrigation	0	0.44	Private Land
Naviluru	N K Chandrappa s/o Kempegowda	142	Manually	273/*3	0.23	0.06	Fodder Min Kit	5	1	Surface	Rainfed/ Protective irrigation	0	0.23	Private Land
Naviluru	Vasanthamma W/O Late N V Shivanna	143	Manually	273/*4	0.33	0.08	Fodder Min Kit	5	1	Surface	Rainfed/ Protective irrigation	0	0.33	Private Land
Naviluru	N M Laxmi s/o Mahadevamma	144	Manually	274/*1	0.29	0.07	Fodder Min Kit	5	1	Surface	Rainfed/ Protective irrigation	0	0.29	Private Land
Naviluru	N K Chandrappa s/o Kempegowda	145	Manually	274/*2	0.23	0.06	Fodder Min Kit	5	1	Surface	Rainfed/ Protective irrigation	0	0.23	Private Land
Naviluru	N K Venkatesha s/o Kempegowda	146	Manually	274/*3	0.44	0.11	Fodder Min Kit	5	1	Surface	Rainfed/ Protective irrigation	0	0.44	Private Land
Naviluru	N K Rajegowda s/o Kempegowda	147	Manually	274/*4	0.44	0.11	Fodder Min Kit	5	1	Surface	Rainfed/ Protective irrigation	0	0.44	Private Land
Naviluru	Vasanthamma W/O Late N V Shivanna	148	Manually	274/*6	0.29	0.07	Fodder Min Kit	5	1	Surface	Rainfed/ Protective irrigation	0	0.29	Private Land
Naviluru	KM Charanagopal s/o K G Muthanna. -	150	Manually	276/*3	0.27	0.07	Fodder Min Kit	5	1	Surface	Rainfed/ Protective irrigation	0	0.27	Private Land
Naviluru	K.G. Ashwinikumar - s/o K.M. Gopal	151	Manually	278/*9	0.20	0.05	Fodder Min Kit	5	1	Surface	Rainfed/ Protective irrigation	0	0.20	Private Land
Naviluru	M Shivanna - s/o Mylarigowda	152	Manually	28/**	0.68	0.17	Fodder Min Kit	5	1	Surface	Rainfed/ Protective irrigation	0	0.68	Private Land
Naviluru	Gowramma w/o Tamnya	153	Manually	28/**	0.68	0.17	Fodder Min Kit	5	1	Surface	Rainfed/ Protective irrigation	0	0.68	Private Land
Naviluru	Putnamma W/O Late Mallaiiah	154	Manually	29/*1	0.40	0.10	Fodder Min Kit	5	1	Surface	Rainfed/ Protective irrigation	0	0.40	Private Land
Naviluru	Putnamma W/OLate Mallaiiah	155	Manually	29/*2	0.23	0.06	Fodder Min Kit	5	1	Surface	Rainfed/ Protective irrigation	0	0.23	Private Land
Naviluru	Krishnegowda s/o Kajjegowda	156	Manually	29/*3	0.50	0.12	Fodder Min Kit	5	1	Surface	Rainfed/ Protective irrigation	0	0.50	Private Land
Naviluru	Krishnegowda s/o Kajjegowda	157	Manually	30/*1	0.91	0.23	Fodder Min Kit	5	1	Surface	Rainfed/ Protective irrigation	0	0.91	Private Land
Naviluru	Gangamma W/O Marigowda	158	Manually	30/*2	0.20	0.05	Fodder Min Kit	5	1	Surface	Rainfed/ Protective irrigation	0	0.20	Private Land
Naviluru	Putnamma -w/o MalLate gowda	159	Manually	30/*3	0.27	0.07	Fodder Min Kit	5	1	Surface	Rainfed/ Protective irrigation	0	0.27	Private Land
Naviluru	A S NANJARAJE ARAS s/o Late A P SIDARAJAYA ARAS	160	Manually	305/**	0.20	0.05	Fodder Min Kit	5	1	Surface	Rainfed/ Protective irrigation	0	0.20	Private Land
Naviluru	Swamigowda s/o Jawaregowda	161	Manually	306/**	0.36	0.09	Fodder Min Kit	5	1	Surface	Rainfed/ Protective irrigation	0	0.36	Private Land
Naviluru	Rajegowda s/o Azzagouda	162	Manually	306/**	0.21	0.05	Fodder Min Kit	5	1	Surface	Rainfed/ Protective irrigation	0	0.21	Private Land
Naviluru	Chowdegowda S/O KulLate gowda	163	Manually	306/**	0.54	0.14	Fodder Min Kit	5	1	Surface	Rainfed/ Protective irrigation	0	0.54	Private Land
Naviluru	Devammaji s/o Late C K Pemmaiiah -	164	Manually	306/**	1.54	0.38	Fodder Min Kit	5	1	Surface	Rainfed/ Protective irrigation	0	1.54	Private Land
Naviluru	Swamigowda s/o KulLate gowda	165	Manually	307/**	0.36	0.09	Fodder Min Kit	5	1	Surface	Rainfed/ Protective irrigation	0	0.36	Private Land
Naviluru	Swamigowda s/o Javaregowda	166	Manually	307/**	0.72	0.18	Fodder Min Kit	5	1	Surface	Rainfed/ Protective irrigation	0	0.72	Private Land



Village Name	Farmer Name:	Farmer Code	Rate Type (Manually/Machinery)	Survey No:	Total Area (Ha.)	Proposed Area (Ha.)	Activity/Model/Plant/Crop Name :	Number of Kits Per Ha	No. of Kits	Method of Irrigation (Drip/Ring/Surface)	Source of Irrigation (Canal/Rainfed/Well)	Area as per Type Of Land (Ha.)		Ownership of Land (Community Land/Private Land/Other Land)
												Waste Land	Cultivable	
Naviluru	Rajegowda s/o Azzagouda	167	Manually	307/*/*	0.21	0.05	Fodder Min Kit	5	1	Surface	Rainfed/ Protective irrigation	0	0.21	Private Land
Naviluru	Devammaji s/o Late C K Pemmaiah	168	Manually	307/*/*	0.51	0.13	Fodder Min Kit	5	1	Surface	Rainfed/ Protective irrigation	0	0.51	Private Land
Naviluru	Devammaji s/o Late C K Pemmaiah -	169	Manually	307/*/*	0.72	0.18	Fodder Min Kit	5	1	Surface	Rainfed/ Protective irrigation	0	0.72	Private Land
Naviluru	Sri G.G. Hemantha Kumar. s/o Late Ganesha G.E.	170	Manually	308/*/1	2.36	0.59	Fodder Min Kit	5	1	Surface	Rainfed/ Protective irrigation	0	2.36	Private Land
Naviluru	Manjula s/o Late Nagaraju	171	Manually	309/*/1	0.72	0.18	Fodder Min Kit	5	1	Surface	Rainfed/ Protective irrigation	0	0.72	Private Land
Naviluru	Akkayamma W/O Late ChiLate gowda	172	Manually	309/*/1	0.72	0.18	Fodder Min Kit	5	1	Surface	Rainfed/ Protective irrigation	0	0.72	Private Land
Naviluru	Honnamma w/o Late .Somegowda	173	Manually	309/*/1	0.72	0.18	Fodder Min Kit	5	1	Surface	Rainfed/ Protective irrigation	0	0.72	Private Land
Naviluru	Shivanna s/o Thimmagowda	174	Manually	309/*/1	1.14	0.29	Fodder Min Kit	5	1	Surface	Rainfed/ Protective irrigation	0	1.14	Private Land
Naviluru	Kamalamma w/o Late Thimmegowda	175	Manually	309/*/1	0.72	0.18	Fodder Min Kit	5	1	Surface	Rainfed/ Protective irrigation	0	0.72	Private Land
Naviluru	Annegowda s/o Late sannegowda	176	Manually	309/*/2	0.72	0.18	Fodder Min Kit	5	1	Surface	Rainfed/ Protective irrigation	0	0.72	Private Land
Naviluru	N K Ningaya s/o KulLate gowda	177	Manually	31/*/1	0.23	0.06	Fodder Min Kit	5	1	Surface	Rainfed/ Protective irrigation	0	0.23	Private Land
Naviluru	Annegowda s/o KulLate gowda	178	Manually	31/*/1	0.23	0.06	Fodder Min Kit	5	1	Surface	Rainfed/ Protective irrigation	0	0.23	Private Land
Naviluru	Kallamma W/O Late Rajegowda	179	Manually	31/*/2	0.90	0.23	Fodder Min Kit	5	1	Surface	Rainfed/ Protective irrigation	0	0.90	Private Land
Naviluru	Chowdegowda s/o KulLate gowda	183	Manually	310/*/*	2.12	0.53	Fodder Min Kit	5	1	Surface	Rainfed/ Protective irrigation	0	2.12	Private Land
Naviluru	Puttaraju s/o Maligowda	184	Manually	311/*/*	1.44	0.36	Fodder Min Kit	5	1	Surface	Rainfed/ Protective irrigation	0	1.44	Private Land
Naviluru	Gowramma W/O Late "Ningappa	185	Manually	311/*/*	0.52	0.13	Fodder Min Kit	5	1	Surface	Rainfed/ Protective irrigation	0	0.52	Private Land
Naviluru	Chowdegowda s/o Ninggowda	187	Manually	311/*/*	0.72	0.18	Fodder Min Kit	5	1	Surface	Rainfed/ Protective irrigation	0	0.72	Private Land
Naviluru	King Swami s/o CheLate gowda	189	Manually	312/*/*	0.72	0.18	Fodder Min Kit	5	1	Surface	Rainfed/ Protective irrigation	0	0.72	Private Land
Naviluru	Kalappa s/o Irayya	190	Manually	312/*/*	1.31	0.33	Fodder Min Kit	5	1	Surface	Rainfed/ Protective irrigation	0	1.31	Private Land
Naviluru	P D Anand -	194	Manually	313/*/*	2.52	0.63	Fodder Min Kit	5	1	Surface	Rainfed/ Protective irrigation	0	2.52	Private Land
Naviluru	Chowdegowda s/o Ninggowda	195	Manually	313/*/*	0.36	0.09	Fodder Min Kit	5	1	Surface	Rainfed/ Protective irrigation	0	0.36	Private Land
Naviluru	A S NANJARAJE ARAS s/o Late A P SIDARAJAYA ARAS	198	Manually	316/*/1	0.36	0.09	Fodder Min Kit	5	1	Surface	Rainfed/ Protective irrigation	0	0.36	Private Land
Naviluru	Gowramma W/O Late Ningappa	199	Manually	316/*/2	1.71	0.43	Fodder Min Kit	5	1	Surface	Rainfed/ Protective irrigation	0	1.71	Private Land
Naviluru	Doreswamy s/o CheLate gowda	201	Manually	317/*/*	0.36	0.09	Fodder Min Kit	5	1	Surface	Rainfed/ Protective irrigation	0	0.36	Private Land
Naviluru	Devakamma W/O Jayappa	202	Manually	317/*/*	1.23	0.31	Fodder Min Kit	5	1	Surface	Rainfed/ Protective irrigation	0	1.23	Private Land
Naviluru	N.C. Krishnappa s/o Changappa	203	Manually	317/*/*	0.81	0.20	Fodder Min Kit	5	1	Surface	Rainfed/ Protective irrigation	0	0.81	Private Land
Naviluru	A S NANJARAJE ARAS s/o Late A P SIDARAJAYA ARAS	205	Manually	318/*/*	1.13	0.28	Fodder Min Kit	5	1	Surface	Rainfed/ Protective irrigation	0	1.13	Private Land
Naviluru	DEVAKAMMA w/o JOYAPPA	206	Manually	318/*/*	1.05	0.26	Fodder Min Kit	5	1	Surface	Rainfed/ Protective irrigation	0	1.05	Private Land
Naviluru	N C Timmaiah s/o N P Changappa	208	Manually	319/*/2	1.79	0.45	Fodder Min Kit	5	1	Surface	Rainfed/ Protective irrigation	0	1.79	Private Land
Naviluru	Putnamma W/O MalLate gowda	209	Manually	32/*/*	0.72	0.18	Fodder Min Kit	5	1	Surface	Rainfed/ Protective irrigation	0	0.72	Private Land

Village Name	Farmer Name:	Farmer Code	Rate Type (Manually/Machinery)	Survey No:	Total Area (Ha.)	Proposed Area (Ha.)	Activity/Model/Plant/Crop Name :	Number of Kits Per Ha	No. of Kits	Method of Irrigation (Drip/Ring/Surface)	Source of Irrigation (Canal/Rainfed/Well)	Area as per Type Of Land (Ha.)		Ownership of Land (Community Land/Private Land/Other Land)
												Waste Land	Cultivable	
Naviluru	Gangamma W/O Marigowda	210	Manually	32/*/*	0.73	0.18	Fodder Min Kit	5	1	Surface	Rainfed/ Protective irrigation	0	0.73	Private Land
Naviluru	P M Chandrashekar s/o P B Machaiah	211	Manually	320/*/*	3.04	0.76	Fodder Min Kit	5	1	Surface	Rainfed/ Protective irrigation	0	3.04	Private Land
Naviluru	Jayalakshammanni W/O A C Modeling Array	212	Manually	321/*/*	5.97	1.49	Fodder Min Kit	5	1	Surface	Rainfed/ Protective irrigation	0	5.97	Private Land
Naviluru	ningaraju s/o Kampaya	213	Manually	322/*/1	0.36	0.09	Fodder Min Kit	5	1	Surface	Rainfed/ Protective irrigation	0	0.36	Private Land
Naviluru	Mallate gowda s/o Late "Sanjivya	214	Manually	322/*/2	0.79	0.20	Fodder Min Kit	5	1	Surface	Rainfed/ Protective irrigation	0	0.79	Private Land
Naviluru	Putnamma W/O Late Maligowda	215	Manually	323/*/*	1.25	0.31	Fodder Min Kit	5	1	Surface	Rainfed/ Protective irrigation	0	1.25	Private Land
Naviluru	N.G. Nagaraju s/o Gendegowda	216	Manually	324/*/*	0.49	0.12	Fodder Min Kit	5	1	Surface	Rainfed/ Protective irrigation	0	0.49	Private Land
Naviluru	Jayakumar M S s/o Shivalinga Gowda	217	Manually	325/*/*	2.21	0.55	Fodder Min Kit	5	1	Surface	Rainfed/ Protective irrigation	0	2.21	Private Land
Naviluru	sannaiah s/o chaluvaiah	218	Manually	326/*/*	0.32	0.08	Fodder Min Kit	5	1	Surface	Rainfed/ Protective irrigation	0	0.32	Private Land
Naviluru	Kallamma w/o .Viramudi	219	Manually	326/*/*	0.64	0.16	Fodder Min Kit	5	1	Surface	Rainfed/ Protective irrigation	0	0.64	Private Land
Naviluru	Swami s/o Chaluvaiah	220	Manually	326/*/*	0.32	0.08	Fodder Min Kit	5	1	Surface	Rainfed/ Protective irrigation	0	0.32	Private Land
Naviluru	Kalyanamma W/O Heavyaviya	224	Manually	327/*/3	0.63	0.16	Fodder Min Kit	5	1	Surface	Rainfed/ Protective irrigation	0	0.63	Private Land
Naviluru	Rajegowda s/o Jawaregowda	225	Manually	328/*/*	0.55	0.14	Fodder Min Kit	5	1	Surface	Rainfed/ Protective irrigation	0	0.55	Private Land
Naviluru	Venkategowda s/o Javaregowda	226	Manually	328/*/*	0.91	0.23	Fodder Min Kit	5	1	Surface	Rainfed/ Protective irrigation	0	0.91	Private Land
Naviluru	Kempegowda s/o Jawaregowda	227	Manually	328/*/*	0.91	0.23	Fodder Min Kit	5	1	Surface	Rainfed/ Protective irrigation	0	0.91	Private Land
Naviluru	Doreswamy s/o CheLate gowda	228	Manually	328/*/*	0.36	0.09	Fodder Min Kit	5	1	Surface	Rainfed/ Protective irrigation	0	0.36	Private Land
Naviluru	putta thimmagowda s/o thimmegowda	229	Manually	329/*/1	0.98	0.25	Fodder Min Kit	5	1	Surface	Rainfed/ Protective irrigation	0	0.98	Private Land
Naviluru	KalLate gowda - s/o Kalappa	230	Manually	329/*/2	0.98	0.25	Fodder Min Kit	5	1	Surface	Rainfed/ Protective irrigation	0	0.98	Private Land
Naviluru	Sommegowda s/o Late kaLate gowda	231	Manually	33/*/1	1.55	0.39	Fodder Min Kit	5	1	Surface	Rainfed/ Protective irrigation	0	1.55	Private Land
Naviluru	Kallamma W/O Late Rajegowda	233	Manually	33/*/2	0.68	0.17	Fodder Min Kit	5	1	Surface	Rainfed/ Protective irrigation	0	0.68	Private Land
Naviluru	Kallagowda - s/o Kalappa	234	Manually	330/*/1	0.51	0.13	Fodder Min Kit	5	1	Surface	Rainfed/ Protective irrigation	0	0.51	Private Land
Naviluru	puttegowda s/o thimmagowda	235	Manually	330/*/2	0.22	0.05	Fodder Min Kit	5	1	Surface	Rainfed/ Protective irrigation	0	0.22	Private Land
Naviluru	Govindegowda s/o Late Shettigowda. -	236	Manually	330/*/3	0.61	0.15	Fodder Min Kit	5	1	Surface	Rainfed/ Protective irrigation	0	0.61	Private Land
Naviluru	Puttaraju s/o Malligowda	237	Manually	331/*/1	0.52	0.13	Fodder Min Kit	5	1	Surface	Rainfed/ Protective irrigation	0	0.52	Private Land
Naviluru	chaluvaiah s/o challuvaiah	238	Manually	331/*/2	0.99	0.25	Fodder Min Kit	5	1	Surface	Rainfed/ Protective irrigation	0	0.99	Private Land
Naviluru	Manju.NA s/o Late Annegowda. -	239	Manually	332/*/1	0.79	0.20	Fodder Min Kit	5	1	Surface	Rainfed/ Protective irrigation	0	0.79	Private Land
Naviluru	Kempegowda s/o Appanegowda	240	Manually	332/*/2	0.48	0.12	Fodder Min Kit	5	1	Surface	Rainfed/ Protective irrigation	0	0.48	Private Land
Naviluru	N K Shekhara s/o Kempegowda	241	Manually	332/*/3	0.32	0.08	Fodder Min Kit	5	1	Surface	Rainfed/ Protective irrigation	0	0.32	Private Land
Naviluru	Jayanna. s/o Kempegowda	243	Manually	333/*/2	0.90	0.23	Fodder Min Kit	5	1	Surface	Rainfed/ Protective irrigation	0	0.90	Private Land
Naviluru	Laxmikanta. s/o Kempegowda	244	Manually	333/*/3	0.90	0.23	Fodder Min Kit	5	1	Surface	Rainfed/ Protective irrigation	0	0.90	Private Land

Village Name	Farmer Name:	Farmer Code	Rate Type (Manually/Machinery)	Survey No:	Total Area (Ha.)	Proposed Area (Ha.)	Activity/Model/Plan t/Crop Name :	Number of Kits Per Ha	No. of Kits	Method of Irrigation (Drip/Ring/Surface)	Source of Irrigation (Canal/Rainfed/Well)	Area as per Type Of Land (Ha.)		Ownership of Land (Community Land/Private Land/Other Land)
												Waste Land	Cultivable	
Naviluru	Manju.NA s/o Late Annegowda. -	245	Manually	334/*/1	0.41	0.10	Fodder Min Kit	5	1	Surface	Rainfed/ Protective irrigation	0	0.41	Private Land
Naviluru	Jawaramma w/oLakgegowda	246	Manually	334/*/2	0.88	0.22	Fodder Min Kit	5	1	Surface	Rainfed/ Protective irrigation	0	0.88	Private Land
Naviluru	N K Shekhara s/o Kempegowda	247	Manually	334/*/3	0.41	0.10	Fodder Min Kit	5	1	Surface	Rainfed/ Protective irrigation	0	0.41	Private Land
Naviluru	Jayamma W/O Late Kassegowda	248	Manually	335/*/*	0.86	0.21	Fodder Min Kit	5	1	Surface	Rainfed/ Protective irrigation	0	0.86	Private Land
Naviluru	Tamagowda s/o lakgegowda	249	Manually	335/*/*	0.86	0.21	Fodder Min Kit	5	1	Surface	Rainfed/ Protective irrigation	0	0.86	Private Land
Naviluru	Vasanthamma - W/O N V Shivanna	250	Manually	336/*/*	1.25	0.31	Fodder Min Kit	5	1	Surface	Rainfed/ Protective irrigation	0	1.25	Private Land
Naviluru	Siddaiah -	251	Manually	336/*/*	0.42	0.11	Fodder Min Kit	5	1	Surface	Rainfed/ Protective irrigation	0	0.42	Private Land
Naviluru	N K Venkatesha s/o Kempegowda	253	Manually	34/*/1	0.62	0.16	Fodder Min Kit	5	1	Surface	Rainfed/ Protective irrigation	0	0.62	Private Land
Naviluru	N K Somegowda s/o Kempegowda	254	Manually	34/*/2	0.62	0.16	Fodder Min Kit	5	1	Surface	Rainfed/ Protective irrigation	0	0.62	Private Land
Naviluru	putta thimmgowda s/o thimmegowda	255	Manually	35/*/*	1.24	0.31	Fodder Min Kit	5	1	Surface	Rainfed/ Protective irrigation	0	1.24	Private Land
Naviluru	N K Papegowda s/o KaLate gowda	257	Manually	37/*/*	0.99	0.25	Fodder Min Kit	5	1	Surface	Rainfed/ Protective irrigation	0	0.99	Private Land
Naviluru	w/om. Pasture -	258	Manually	37/*/*	1.31	0.33	Fodder Min Kit	5	1	Surface	Rainfed/ Protective irrigation	0	1.31	Private Land
Naviluru	Gauramma W/O Late Annegowda -	259	Manually	38/*/1	0.85	0.21	Fodder Min Kit	5	1	Surface	Rainfed/ Protective irrigation	0	0.85	Private Land
Naviluru	Channamma W/O Late AzzLate gowda	260	Manually	38/*/2	0.36	0.09	Fodder Min Kit	5	1	Surface	Rainfed/ Protective irrigation	0	0.36	Private Land
Naviluru	Channamma W/O Late Azzigouda	261	Manually	38/*/3	0.48	0.12	Fodder Min Kit	5	1	Surface	Rainfed/ Protective irrigation	0	0.48	Private Land
Naviluru	N K Ningaya s/o KullLate gowda	262	Manually	39/*/1	0.86	0.22	Fodder Min Kit	5	1	Surface	Rainfed/ Protective irrigation	0	0.86	Private Land
Naviluru	Somegowda s/o Late Govindegowda	263	Manually	39/*/2	0.74	0.18	Fodder Min Kit	5	1	Surface	Rainfed/ Protective irrigation	0	0.74	Private Land
Naviluru	Nagaraja N A s/o Annegowda. -	264	Manually	39/*/3	0.43	0.11	Fodder Min Kit	5	1	Surface	Rainfed/ Protective irrigation	0	0.43	Private Land
Naviluru	Ravikumara N A s/o Annegowda. -	265	Manually	39/*/4	0.43	0.11	Fodder Min Kit	5	1	Surface	Rainfed/ Protective irrigation	0	0.43	Private Land
Naviluru	Devammaji s/o Late C K Pemmaiah -	266	Manually	4/*/*	0.37	0.09	Fodder Min Kit	5	1	Surface	Rainfed/ Protective irrigation	0	0.37	Private Land
Naviluru	N K ningaya s/o kulLate gowda	267	Manually	40/*/1	0.41	0.10	Fodder Min Kit	5	1	Surface	Rainfed/ Protective irrigation	0	0.41	Private Land
Naviluru	Jawaregowda s/o Late "Sanjeevya	268	Manually	40/*/2	0.83	0.21	Fodder Min Kit	5	1	Surface	Rainfed/ Protective irrigation	0	0.83	Private Land
Naviluru	Ningaraju N a s/o Annegowda. -	269	Manually	40/*/3	0.41	0.10	Fodder Min Kit	5	1	Surface	Rainfed/ Protective irrigation	0	0.41	Private Land
Naviluru	Jayamma w/o. Maligowda	270	Manually	41/*/*	0.87	0.22	Fodder Min Kit	5	1	Surface	Rainfed/ Protective irrigation	0	0.87	Private Land
Naviluru	Chowdegowda - Ningayya	271	Manually	41/*/*	0.86	0.22	Fodder Min Kit	5	1	Surface	Rainfed/ Protective irrigation	0	0.86	Private Land
Naviluru	Shivanna - Thammegowda	272	Manually	42/*/*	0.95	0.24	Fodder Min Kit	5	1	Surface	Rainfed/ Protective irrigation	0	0.95	Private Land
Naviluru	Chowdegowda - Ningayya	273	Manually	42/*/*	0.95	0.24	Fodder Min Kit	5	1	Surface	Rainfed/ Protective irrigation	0	0.95	Private Land
Naviluru	sannaiah s/o chaluvaiah	274	Manually	43/*/1	0.21	0.05	Fodder Min Kit	5	1	Surface	Rainfed/ Protective irrigation	0	0.21	Private Land
Naviluru	Jayamma W/O Late N T Suresh	275	Manually	43/*/2	0.20	0.05	Fodder Min Kit	5	1	Surface	Rainfed/ Protective irrigation	0	0.20	Private Land
Naviluru	Kalamma s/o Late Rajegowda	276	Manually	43/*/3	0.42	0.11	Fodder Min Kit	5	1	Surface	Rainfed/ Protective irrigation	0	0.42	Private Land

Village Name	Farmer Name:	Farmer Code	Rate Type (Manually/Machinery)	Survey No:	Total Area (Ha.)	Proposed Area (Ha.)	Activity/Model/Plant/Crop Name :	Number of Kits Per Ha	No. of Kits	Method of Irrigation (Drip/Ring/Surface)	Source of Irrigation (Canal/Rainfed/Well)	Area as per Type Of Land (Ha.)		Ownership of Land (Community Land/Private Land/Other Land)
												Waste Land	Cultivable	
Naviluru	Swami s/o Chaluvayya	277	Manually	43/*4	0.22	0.05	Fodder Min Kit	5	1	Surface	Rainfed/ Protective irrigation	0	0.22	Private Land
Naviluru	Somegowda s/o Late kaLate gowda	279	Manually	44/*1	0.23	0.06	Fodder Min Kit	5	1	Surface	Rainfed/ Protective irrigation	0	0.23	Private Land
Naviluru	Jayamma W/O Late N T Suresh	280	Manually	44/*2	0.69	0.17	Fodder Min Kit	5	1	Surface	Rainfed/ Protective irrigation	0	0.69	Private Land
Naviluru	Rukminamma s/o Gendegowda	281	Manually	44/*3	0.51	0.13	Fodder Min Kit	5	1	Surface	Rainfed/ Protective irrigation	0	0.51	Private Land
Naviluru	Jayamma W/O Late N T Suresh	282	Manually	45/*1	0.24	0.06	Fodder Min Kit	5	1	Surface	Rainfed/ Protective irrigation	0	0.24	Private Land
Naviluru	Somegowda s/o KaLate gowda	283	Manually	45/*2	0.64	0.16	Fodder Min Kit	5	1	Surface	Rainfed/ Protective irrigation	0	0.64	Private Land
Naviluru	Govindegowda - Shettigowda	284	Manually	45/*3	0.37	0.09	Fodder Min Kit	5	1	Surface	Rainfed/ Protective irrigation	0	0.37	Private Land
Naviluru	Thimmegowda s/o Late Govindaiah	285	Manually	46/*1	0.79	0.20	Fodder Min Kit	5	1	Surface	Rainfed/ Protective irrigation	0	0.79	Private Land
Naviluru	Sakamma - W/OSwamigowda	286	Manually	46/*2	1.00	0.25	Fodder Min Kit	5	1	Surface	Rainfed/ Protective irrigation	0	1.00	Private Land
Naviluru	P M Taramani - w/o. P B Machaiah	287	Manually	47/**	0.33	0.08	Fodder Min Kit	5	1	Surface	Rainfed/ Protective irrigation	0	0.33	Private Land
Naviluru	P M Taramani - w/o. P B Machaiah	288	Manually	48/**	0.41	0.10	Fodder Min Kit	5	1	Surface	Rainfed/ Protective irrigation	0	0.41	Private Land
Naviluru	P M Taramani - w/o. P B Machaiah	289	Manually	49/**	0.42	0.11	Fodder Min Kit	5	1	Surface	Rainfed/ Protective irrigation	0	0.42	Private Land
Naviluru	Devajammaji d/o Late si Pemmaiah	290	Manually	5/**	0.40	0.10	Fodder Min Kit	5	1	Surface	Rainfed/ Protective irrigation	0	0.40	Private Land
Naviluru	NP Renuka w/o. NA Prabhakar.	291	Manually	50/**	1.88	0.47	Fodder Min Kit	5	1	Surface	Rainfed/ Protective irrigation	0	1.88	Private Land
Naviluru	N.A.Prabhakar s/o PautiAnand	292	Manually	51/**	0.46	0.11	Fodder Min Kit	5	1	Surface	Rainfed/ Protective irrigation	0	0.46	Private Land
Naviluru	PM Keshava s/o Pauti.P.B.Machaiah	293	Manually	52/**	1.67	0.42	Fodder Min Kit	5	1	Surface	Rainfed/ Protective irrigation	0	1.67	Private Land
Naviluru	N.A.Prabhakar s/o PautiAnand	294	Manually	53/**	0.37	0.09	Fodder Min Kit	5	1	Surface	Rainfed/ Protective irrigation	0	0.37	Private Land
Naviluru	PM Keshava s/o Pauti.P.B.Machaiah	295	Manually	54/**	0.36	0.09	Fodder Min Kit	5	1	Surface	Rainfed/ Protective irrigation	0	0.36	Private Land
Naviluru	P M Taramani - w/o. P B Machaiah	296	Manually	55/**	1.62	0.41	Fodder Min Kit	5	1	Surface	Rainfed/ Protective irrigation	0	1.62	Private Land
Naviluru	PM Jagadeesha Kumar s/o P.B.Machaiah. -	297	Manually	56/**	0.71	0.18	Fodder Min Kit	5	1	Surface	Rainfed/ Protective irrigation	0	0.71	Private Land
Naviluru	PM Jagadeesha Kumar s/o P.B.Machaiah. -	298	Manually	57/**	0.34	0.09	Fodder Min Kit	5	1	Surface	Rainfed/ Protective irrigation	0	0.34	Private Land
Naviluru	PM Keshava s/o Pauti.P.B.Machaiah	299	Manually	58/**	0.31	0.08	Fodder Min Kit	5	1	Surface	Rainfed/ Protective irrigation	0	0.31	Private Land
Naviluru	PM Keshava s/o Pauti.P.B.Machaiah	300	Manually	59/**	0.47	0.12	Fodder Min Kit	5	1	Surface	Rainfed/ Protective irrigation	0	0.47	Private Land
Naviluru	Govindegowda s/o Late Shettigowda. -	301	Manually	6/*1	1.14	0.29	Fodder Min Kit	5	1	Surface	Rainfed/ Protective irrigation	0	1.14	Private Land
Naviluru	Lakkamma - W/O Doddaiiah	302	Manually	6/*2	0.32	0.08	Fodder Min Kit	5	1	Surface	Rainfed/ Protective irrigation	0	0.32	Private Land
Naviluru	A B Nagayya s/o Late Badavaiah	303	Manually	6/*3	0.32	0.08	Fodder Min Kit	5	1	Surface	Rainfed/ Protective irrigation	0	0.32	Private Land
Naviluru	PM Jagadeesha Kumar s/o P.B.Machaiah. -	304	Manually	60/**	0.37	0.09	Fodder Min Kit	5	1	Surface	Rainfed/ Protective irrigation	0	0.37	Private Land
Naviluru	PM Jagadeesha Kumar s/o P.B.Machaiah. -	305	Manually	61/**	0.41	0.10	Fodder Min Kit	5	1	Surface	Rainfed/ Protective irrigation	0	0.41	Private Land
Naviluru	N A Poovayya - s/o Appachgowda	307	Manually	63/**	0.38	0.09	Fodder Min Kit	5	1	Surface	Rainfed/ Protective irrigation	0	0.38	Private Land
Naviluru	N A Poovayya - s/o Appachgowda	308	Manually	64/**	0.40	0.10	Fodder Min Kit	5	1	Surface	Rainfed/ Protective irrigation	0	0.40	Private Land

Village Name	Farmer Name:	Farmer Code	Rate Type (Manually/Machinery)	Survey No:	Total Area (Ha.)	Proposed Area (Ha.)	Activity/Model/Plan t/Crop Name :	Number of Kits Per Ha	No. of Kits	Method of Irrigation (Drip/Ring/Surface)	Source of Irrigation (Canal/Rainfed/Well)	Area as per Type Of Land (Ha.)		Ownership of Land (Community Land/Private Land/Other Land)
												Waste Land	Cultivable	
Naviluru	N A Poovayya - s/o Appachgowda	309	Manually	65/*/*	0.23	0.06	Fodder Min Kit	5	1	Surface	Rainfed/ Protective irrigation	0	0.23	Private Land
Naviluru	N S Rajappa - Somegowda	310	Manually	66/*/1	1.08	0.27	Fodder Min Kit	5	1	Surface	Rainfed/ Protective irrigation	0	1.08	Private Land
Naviluru	Girish B.D s/o Doreswamy	311	Manually	66/*/2	1.08	0.27	Fodder Min Kit	5	1	Surface	Rainfed/ Protective irrigation	0	1.08	Private Land
Naviluru	Papegowda - Somegowda	312	Manually	66/*/3	0.50	0.12	Fodder Min Kit	5	1	Surface	Rainfed/ Protective irrigation	0	0.50	Private Land
Naviluru	N A Poovya - s/o Appachugowda	313	Manually	67/*/*	1.86	0.47	Fodder Min Kit	5	1	Surface	Rainfed/ Protective irrigation	0	1.86	Private Land
Naviluru	N A Poovya - s/o Appachgowda	314	Manually	68/*/*	1.37	0.34	Fodder Min Kit	5	1	Surface	Rainfed/ Protective irrigation	0	1.37	Private Land
Naviluru	N A Poovya - s/o Appachgowda	315	Manually	69/*/1	1.13	0.28	Fodder Min Kit	5	1	Surface	Rainfed/ Protective irrigation	0	1.13	Private Land
Naviluru	Kamakshamma W/O Late C Raju	316	Manually	69/*/2	1.17	0.29	Fodder Min Kit	5	1	Surface	Rainfed/ Protective irrigation	0	1.17	Private Land
Naviluru	N A Poovya - s/o Appachgowda	317	Manually	70/*/*	1.03	0.26	Fodder Min Kit	5	1	Surface	Rainfed/ Protective irrigation	0	1.03	Private Land
Naviluru	N A Poovya - s/o Appachgowda	318	Manually	71/*/*	1.56	0.39	Fodder Min Kit	5	1	Surface	Rainfed/ Protective irrigation	0	1.56	Private Land
Naviluru	P M Taramani - w/o. P B Manchaya	319	Manually	72/*/*	1.32	0.33	Fodder Min Kit	5	1	Surface	Rainfed/ Protective irrigation	0	1.32	Private Land
Naviluru	P M Taramani - w/o. P B Manchaya	320	Manually	73/*/1	2.97	0.74	Fodder Min Kit	5	1	Surface	Rainfed/ Protective irrigation	0	2.97	Private Land
Naviluru	P M Taramani - w/o. P B Manchaya	321	Manually	74/*/1	2.58	0.65	Fodder Min Kit	5	1	Surface	Rainfed/ Protective irrigation	0	2.58	Private Land
Naviluru	P M Taramani - w/o. P B Manchaya	322	Manually	75/*/*	1.13	0.28	Fodder Min Kit	5	1	Surface	Rainfed/ Protective irrigation	0	1.13	Private Land
Naviluru	Dr "P M Jagadeeshakumar s/o P B Machaiah	323	Manually	76/*/*	2.64	0.66	Fodder Min Kit	5	1	Surface	Rainfed/ Protective irrigation	0	2.64	Private Land
Naviluru	Sannamma w/o Late Mayappa	324	Manually	77/*/1	0.37	0.09	Fodder Min Kit	5	1	Surface	Rainfed/ Protective irrigation	0	0.37	Private Land
Naviluru	Kamakshamma W/O Late C Raju	325	Manually	77/*/1	0.54	0.14	Fodder Min Kit	5	1	Surface	Rainfed/ Protective irrigation	0	0.54	Private Land
Naviluru	Kalamma W/O Late Siddappa Uruf Siddanayaka	326	Manually	77/*/1	0.36	0.09	Fodder Min Kit	5	1	Surface	Rainfed/ Protective irrigation	0	0.36	Private Land
Naviluru	C Jayalakshmi - w/o. B Shankar	327	Manually	77/*/1	0.54	0.14	Fodder Min Kit	5	1	Surface	Rainfed/ Protective irrigation	0	0.54	Private Land
Naviluru	R. Mohan Kumar s/o C. Raju	328	Manually	77/*/1	1.08	0.27	Fodder Min Kit	5	1	Surface	Rainfed/ Protective irrigation	0	1.08	Private Land
Naviluru	Swami - s/o Eranna	329	Manually	77/*/2	0.37	0.09	Fodder Min Kit	5	1	Surface	Rainfed/ Protective irrigation	0	0.37	Private Land
Naviluru	Swami - s/o Eranna	330	Manually	78/*/1	0.50	0.12	Fodder Min Kit	5	1	Surface	Rainfed/ Protective irrigation	0	0.50	Private Land
Naviluru	Sannamma w/o Late Mayappa	331	Manually	78/*/2	0.43	0.11	Fodder Min Kit	5	1	Surface	Rainfed/ Protective irrigation	0	0.43	Private Land
Naviluru	Kalamma W/O Late Siddappa Uruf Siddanayaka	332	Manually	78/*/2	0.99	0.25	Fodder Min Kit	5	1	Surface	Rainfed/ Protective irrigation	0	0.99	Private Land
Naviluru	Swami - s/o Eranna	333	Manually	78/*/3	0.50	0.12	Fodder Min Kit	5	1	Surface	Rainfed/ Protective irrigation	0	0.50	Private Land
Naviluru	Sannamma w/o Late Mayappa	334	Manually	78/*/4	0.57	0.14	Fodder Min Kit	5	1	Surface	Rainfed/ Protective irrigation	0	0.57	Private Land
Naviluru	Shivanna s/o Late Naganna Uruf Nagappa	335	Manually	79/*/1	1.08	0.27	Fodder Min Kit	5	1	Surface	Rainfed/ Protective irrigation	0	1.08	Private Land
Naviluru	K Raju s/o Late "Kempachari	336	Manually	79/*/2	0.27	0.07	Fodder Min Kit	5	1	Surface	Rainfed/ Protective irrigation	0	0.27	Private Land
Naviluru	NK Papegowda s/o Late Kalegowda	337	Manually	79/*/3	0.36	0.09	Fodder Min Kit	5	1	Surface	Rainfed/ Protective irrigation	0	0.36	Private Land
Naviluru	K Raju s/o Kempachari	338	Manually	79/*/4	0.36	0.09	Fodder Min Kit	5	1	Surface	Rainfed/ Protective irrigation	0	0.36	Private Land

Village Name	Farmer Name:	Farmer Code	Rate Type (Manually/Machinery)	Survey No:	Total Area (Ha.)	Proposed Area (Ha.)	Activity/Model/Plan t/Crop Name :	Number of Kits Per Ha	No. of Kits	Method of Irrigation (Drip/Ring/Surface)	Source of Irrigation (Canal/Rainfed/Well)	Area as per Type Of Land (Ha.)		Ownership of Land (Community Land/Private Land/Other Land)
												Waste Land	Cultivable	
Naviluru	NK Papegowda s/o Late Kalegowda	339	Manually	79/*5	0.36	0.09	Fodder Min Kit	5	1	Surface	Rainfed/ Protective irrigation	0	0.36	Private Land
Naviluru	Doddegowda s/o Kempaiah	341	Manually	8/**	1.31	0.33	Fodder Min Kit	5	1	Surface	Rainfed/ Protective irrigation	0	1.31	Private Land
Naviluru	Gangamma W/O Ningaraju	342	Manually	80/*1	1.09	0.27	Fodder Min Kit	5	1	Surface	Rainfed/ Protective irrigation	0	1.09	Private Land
Naviluru	R Nagaraju s/o Late Rajanna T	343	Manually	80/*2	0.72	0.18	Fodder Min Kit	5	1	Surface	Rainfed/ Protective irrigation	0	0.72	Private Land
Naviluru	Nanjegowda s/o Marigowda	344	Manually	81/**	0.89	0.22	Fodder Min Kit	5	1	Surface	Rainfed/ Protective irrigation	0	0.89	Private Land
Naviluru	Puttamma w/o Late Javaregowda	345	Manually	81/**	0.89	0.22	Fodder Min Kit	5	1	Surface	Rainfed/ Protective irrigation	0	0.89	Private Land
Naviluru	S B Rukmini w/o T Venkatesha	346	Manually	82/*1	0.77	0.19	Fodder Min Kit	5	1	Surface	Rainfed/ Protective irrigation	0	0.77	Private Land
Naviluru	Jayamma W/O Late Kalegowda	347	Manually	82/*2	0.58	0.14	Fodder Min Kit	5	1	Surface	Rainfed/ Protective irrigation	0	0.58	Private Land
Naviluru	Raju - s/o Jawarappa	348	Manually	83/**	0.36	0.09	Fodder Min Kit	5	1	Surface	Rainfed/ Protective irrigation	0	0.36	Private Land
Naviluru	K. Raju s/o Kempachari	349	Manually	83/**	0.36	0.09	Fodder Min Kit	5	1	Surface	Rainfed/ Protective irrigation	0	0.36	Private Land
Naviluru	Chaudamma s/o Late Chowdanayaka	351	Manually	83/**	1.01	0.25	Fodder Min Kit	5	1	Surface	Rainfed/ Protective irrigation	0	1.01	Private Land
Naviluru	T .Prabhakar - s/o T M Thammayya	352	Manually	84/*1	0.54	0.14	Fodder Min Kit	5	1	Surface	Rainfed/ Protective irrigation	0	0.54	Private Land
Naviluru	Shivannegowda - s/o Rangegowda	353	Manually	84/*2	0.36	0.09	Fodder Min Kit	5	1	Surface	Rainfed/ Protective irrigation	0	0.36	Private Land
Naviluru	Shivanna - s/o Doddiraiah	354	Manually	84/*2	0.25	0.06	Fodder Min Kit	5	1	Surface	Rainfed/ Protective irrigation	0	0.25	Private Land
Naviluru	MAHESHA P s/o K. PUTTACHARI. -	355	Manually	84/*3	0.36	0.09	Fodder Min Kit	5	1	Surface	Rainfed/ Protective irrigation	0	0.36	Private Land
Naviluru	T .Prabhakar - s/o T M Thammayya	356	Manually	84/*4	0.36	0.09	Fodder Min Kit	5	1	Surface	Rainfed/ Protective irrigation	0	0.36	Private Land
Naviluru	Shivanna - s/o Doddiraiah	357	Manually	85/*1	0.47	0.12	Fodder Min Kit	5	1	Surface	Rainfed/ Protective irrigation	0	0.47	Private Land
Naviluru	Eranna - s/o Doddiraiah	358	Manually	85/*2	0.36	0.09	Fodder Min Kit	5	1	Surface	Rainfed/ Protective irrigation	0	0.36	Private Land
Naviluru	T .Prabhakar - s/o T M Thammayya	359	Manually	85/*3	0.63	0.16	Fodder Min Kit	5	1	Surface	Rainfed/ Protective irrigation	0	0.63	Private Land
Naviluru	MAHESHA P s/o K. PUTTACHARI. -	360	Manually	85/*4	0.30	0.07	Fodder Min Kit	5	1	Surface	Rainfed/ Protective irrigation	0	0.30	Private Land
Naviluru	Mahadevi w/o. K.Puttachari Navilur. -	362	Manually	85/*6	0.31	0.08	Fodder Min Kit	5	1	Surface	Rainfed/ Protective irrigation	0	0.31	Private Land
Naviluru	T .Prabhakar - s/o T M Thammayya	363	Manually	85/*7	0.32	0.08	Fodder Min Kit	5	1	Surface	Rainfed/ Protective irrigation	0	0.32	Private Land
Naviluru	Lakshmagowda - s/o Kalegowda	366	Manually	86/**	0.70	0.18	Fodder Min Kit	5	1	Surface	Rainfed/ Protective irrigation	0	0.70	Private Land
Naviluru	K Puttachari s/o Late Kempachari	367	Manually	86/**	0.70	0.18	Fodder Min Kit	5	1	Surface	Rainfed/ Protective irrigation	0	0.70	Private Land
Naviluru	K Puttachari s/o Late Kempachari	368	Manually	86/**	0.24	0.06	Fodder Min Kit	5	1	Surface	Rainfed/ Protective irrigation	0	0.24	Private Land
Naviluru	K Puttachari s/o Late Kempachari	369	Manually	86/**	0.34	0.09	Fodder Min Kit	5	1	Surface	Rainfed/ Protective irrigation	0	0.34	Private Land
Naviluru	K. Raju - s/o Kempachari	370	Manually	86/**	0.36	0.09	Fodder Min Kit	5	1	Surface	Rainfed/ Protective irrigation	0	0.36	Private Land
Naviluru	Rajanayaka s/o Late Salavaiah	371	Manually	86/**	0.58	0.15	Fodder Min Kit	5	1	Surface	Rainfed/ Protective irrigation	0	0.58	Private Land
Naviluru	Thammegowda - s/o Kullegowda	372	Manually	86/**	0.60	0.15	Fodder Min Kit	5	1	Surface	Rainfed/ Protective irrigation	0	0.60	Private Land
Naviluru	B Channarajurs	373	Manually	86/**	0.54	0.14	Fodder Min Kit	5	1	Surface	Rainfed/ Protective irrigation	0	0.54	Private Land

Village Name	Farmer Name:	Farmer Code	Rate Type (Manually/Machinery)	Survey No:	Total Area (Ha.)	Proposed Area (Ha.)	Activity/Model/Plant/Crop Name :	Number of Kits Per Ha	No. of Kits	Method of Irrigation (Drip/Ring/Surface)	Source of Irrigation (Canal/Rainfed/Well)	Area as per Type Of Land (Ha.)		Ownership of Land (Community Land/Private Land/Other Land)
												Waste Land	Cultivable	
Naviluru	Thammegowda - s/o Kullegowda	375	Manually	87*/2	0.36	0.09	Fodder Min Kit	5	1	Surface	Rainfed/ Protective irrigation	0	0.36	Private Land
Naviluru	MAHESHA P s/o K. PUTTACHARI -	376	Manually	87*/3	0.30	0.07	Fodder Min Kit	5	1	Surface	Rainfed/ Protective irrigation	0	0.30	Private Land
Naviluru	B Channaraja urs	377	Manually	87*/5	0.40	0.10	Fodder Min Kit	5	1	Surface	Rainfed/ Protective irrigation	0	0.40	Private Land
Naviluru	Rajanayaka s/o Late Salavaiah	378	Manually	87*/6	0.70	0.18	Fodder Min Kit	5	1	Surface	Rainfed/ Protective irrigation	0	0.70	Private Land
Naviluru	Shivamma W/O Cheluvanayaka	380	Manually	87*/7	0.36	0.09	Fodder Min Kit	5	1	Surface	Rainfed/ Protective irrigation	0	0.36	Private Land
Naviluru	Sharadamma - W/O Changappa	381	Manually	88*/*	0.50	0.13	Fodder Min Kit	5	1	Surface	Rainfed/ Protective irrigation	0	0.50	Private Land
Naviluru	Siddalingaiah - s/o Kariyaiah	382	Manually	88*/*	0.72	0.18	Fodder Min Kit	5	1	Surface	Rainfed/ Protective irrigation	0	0.72	Private Land
Naviluru	Rajanayaka s/o Late Salavaiah	383	Manually	88*/*	0.72	0.18	Fodder Min Kit	5	1	Surface	Rainfed/ Protective irrigation	0	0.72	Private Land
Naviluru	Erappa s/o Late Salavaiah	384	Manually	88*/*	0.36	0.09	Fodder Min Kit	5	1	Surface	Rainfed/ Protective irrigation	0	0.36	Private Land
Naviluru	Javarappa s/o Kalaiah	385	Manually	89*/1	0.54	0.14	Fodder Min Kit	5	1	Surface	Rainfed/ Protective irrigation	0	0.54	Private Land
Naviluru	Jayalakshmmanni - w/o. A C Maderaje urs	386	Manually	89*/1	1.63	0.41	Fodder Min Kit	5	1	Surface	Rainfed/ Protective irrigation	0	1.63	Private Land
Naviluru	Mallesha s/o Late Javarappa	387	Manually	89*/2	0.54	0.14	Fodder Min Kit	5	1	Surface	Rainfed/ Protective irrigation	0	0.54	Private Land
Naviluru	Devammaji s/o Late C K Pemmaiah -	388	Manually	9*/*	0.41	0.10	Fodder Min Kit	5	1	Surface	Rainfed/ Protective irrigation	0	0.41	Private Land
Naviluru	N. Murthy - s/o T. Nanjappa	389	Manually	90*/1	1.44	0.36	Fodder Min Kit	5	1	Surface	Rainfed/ Protective irrigation	0	1.44	Private Land
Naviluru	Jayalakshmmanni - w/o. A C Maderaje urs	390	Manually	90*/1	1.35	0.34	Fodder Min Kit	5	1	Surface	Rainfed/ Protective irrigation	0	1.35	Private Land
Naviluru	Akkayamma s/o Jawarappa	391	Manually	90*/2	0.72	0.18	Fodder Min Kit	5	1	Surface	Rainfed/ Protective irrigation	0	0.72	Private Land
Naviluru	Sannamma w/o Javarappa	392	Manually	90*/3	0.72	0.18	Fodder Min Kit	5	1	Surface	Rainfed/ Protective irrigation	0	0.72	Private Land
Naviluru	Thameegowda - Thammanegowda	393	Manually	91*/1	0.20	0.05	Fodder Min Kit	5	1	Surface	Rainfed/ Protective irrigation	0	0.20	Private Land
Naviluru	Shanthamma W/O Late Erannegowda	394	Manually	91*/2	0.22	0.05	Fodder Min Kit	5	1	Surface	Rainfed/ Protective irrigation	0	0.22	Private Land
Naviluru	Ramegowda - Thamenegowda	395	Manually	91*/3	0.21	0.05	Fodder Min Kit	5	1	Surface	Rainfed/ Protective irrigation	0	0.21	Private Land
Naviluru	Thameegowda - Thammanegowda	396	Manually	92*/1	0.44	0.11	Fodder Min Kit	5	1	Surface	Rainfed/ Protective irrigation	0	0.44	Private Land
Naviluru	Ningegowda s/o Thammanegowda	397	Manually	92*/2	0.54	0.14	Fodder Min Kit	5	1	Surface	Rainfed/ Protective irrigation	0	0.54	Private Land
Naviluru	Ramegowda s/o Thammanegowda	398	Manually	92*/3	0.36	0.09	Fodder Min Kit	5	1	Surface	Rainfed/ Protective irrigation	0	0.36	Private Land
Naviluru	Shanthamma W/O Late Erannegowda	400	Manually	92*/6	0.22	0.05	Fodder Min Kit	5	1	Surface	Rainfed/ Protective irrigation	0	0.22	Private Land
Naviluru	Ramegowda - Thammanegowda	401	Manually	93*/1	0.33	0.08	Fodder Min Kit	5	1	Surface	Rainfed/ Protective irrigation	0	0.33	Private Land
Naviluru	Doreswamy s/o Sannegowda	402	Manually	93*/2	0.70	0.18	Fodder Min Kit	5	1	Surface	Rainfed/ Protective irrigation	0	0.70	Private Land
Naviluru	Thameegowda - Thammanegowda	403	Manually	93*/3	0.33	0.08	Fodder Min Kit	5	1	Surface	Rainfed/ Protective irrigation	0	0.33	Private Land
Naviluru	Kalamma w/o Late Potaiah	404	Manually	94*/*	1.40	0.35	Fodder Min Kit	5	1	Surface	Rainfed/ Protective irrigation	0	1.40	Private Land
Naviluru	S B Rukmini w/o T Venkatesha	406	Manually	96*/1	0.41	0.10	Fodder Min Kit	5	1	Surface	Rainfed/ Protective irrigation	0	0.41	Private Land
Naviluru	Jayamma W/O Late Kalegowda	407	Manually	96*/2	0.68	0.17	Fodder Min Kit	5	1	Surface	Rainfed/ Protective irrigation	0	0.68	Private Land

Village Name	Farmer Name:	Farmer Code	Rate Type (Manually/Machinery)	Survey No:	Total Area (Ha.)	Proposed Area (Ha.)	Activity/Model/Plan t/Crop Name :	Number of Kits Per Ha	No. of Kits	Method of Irrigation (Drip/Ring/Surface)	Source of Irrigation (Canal/Rainfed/Well)	Area as per Type Of Land (Ha.)		Ownership of Land (Community Land/Private Land/Other Land)
												Waste Land	Cultivable	
Naviluru	Mallesha s/o Late Mallaiiah	408	Manually	96/*/3	0.36	0.09	Fodder Min Kit	5	1	Surface	Rainfed/ Protective irrigation	0	0.36	Private Land
Naviluru	Puttamma w/o Late Mallaiiah	409	Manually	97/*/*	0.51	0.13	Fodder Min Kit	5	1	Surface	Rainfed/ Protective irrigation	0	0.51	Private Land
Naviluru	T K Somashekar s/o Late T P Kuttappa	411	Manually	98/*/4	0.21	0.05	Fodder Min Kit	5	1	Surface	Rainfed/ Protective irrigation	0	0.21	Private Land
Naviluru	T K Mahadeva s/o Late K T Kuttappa	412	Manually	98/*/5	0.21	0.05	Fodder Min Kit	5	1	Surface	Rainfed/ Protective irrigation	0	0.21	Private Land
Naviluru	Annaiah	413	Manually	99/*/1	0.24	0.06	Fodder Min Kit	5	1	Surface	Rainfed/ Protective irrigation	0	0.24	Private Land
Naviluru	Annaiah	415	Manually	99/*/3	0.32	0.08	Fodder Min Kit	5	1	Surface	Rainfed/ Protective irrigation	0	0.32	Private Land
Alanahalli	Jayamma s/o Late Subbayya	464	Manually	18/*/*	0.30	0.08	Fodder Min Kit	5	1	Surface	Rainfed/ Protective irrigation	0	0.30	Private Land
Alanahalli	Mariahiah - s/o Manchiaiah	465	Manually	18/*/*	0.30	0.08	Fodder Min Kit	5	1	Surface	Rainfed/ Protective irrigation	0	0.30	Private Land
Alanahalli	Manchamma - s/o Manchayya	466	Manually	18/*/*	0.20	0.05	Fodder Min Kit	5	1	Surface	Rainfed/ Protective irrigation	0	0.20	Private Land
Alanahalli	Renuka Pw/o Manjunath	467	Manually	18/*/*	0.40	0.10	Fodder Min Kit	5	1	Surface	Rainfed/ Protective irrigation	0	0.40	Private Land
Alanahalli	K. Raja s/o Kullappa	469	Manually	185/*/1	0.30	0.08	Fodder Min Kit	5	1	Surface	Rainfed/ Protective irrigation	0	0.30	Private Land
Alanahalli	K. Raja s/o Kullappa	474	Manually	185/*/13	0.58	0.15	Fodder Min Kit	5	1	Surface	Rainfed/ Protective irrigation	0	0.58	Private Land
Alanahalli	Akkamma - s/o Dalluya	475	Manually	185/*/14	0.30	0.08	Fodder Min Kit	5	1	Surface	Rainfed/ Protective irrigation	0	0.30	Private Land
Alanahalli	Renuka Pw/o Manjunath	476	Manually	185/*/14	0.27	0.07	Fodder Min Kit	5	1	Surface	Rainfed/ Protective irrigation	0	0.27	Private Land
Alanahalli	Jawarappa - s/o Manchiaiah	486	Manually	186/*/2	0.44	0.11	Fodder Min Kit	5	1	Surface	Rainfed/ Protective irrigation	0	0.44	Private Land
Alanahalli	Mariahiah - s/o Manchiaiah	487	Manually	186/*/3	0.43	0.11	Fodder Min Kit	5	1	Surface	Rainfed/ Protective irrigation	0	0.43	Private Land
Alanahalli	Chaluvanayaka - s/o Jawarappa	488	Manually	186/*/4	0.29	0.07	Fodder Min Kit	5	1	Surface	Rainfed/ Protective irrigation	0	0.29	Private Land
Alanahalli	Chaluvayya - s/o Manchayya	489	Manually	186/*/5	0.28	0.07	Fodder Min Kit	5	1	Surface	Rainfed/ Protective irrigation	0	0.28	Private Land
Alanahalli	Ankamma s/o Dollaiah	490	Manually	186/*/6	0.26	0.07	Fodder Min Kit	5	1	Surface	Rainfed/ Protective irrigation	0	0.26	Private Land
Alanahalli	Cheluvayya - s/o Manchayya	495	Manually	187/*/11	0.22	0.06	Fodder Min Kit	5	1	Surface	Rainfed/ Protective irrigation	0	0.22	Private Land
Alanahalli	Jawarayya - s/o Manchiaiah	496	Manually	187/*/12	0.35	0.09	Fodder Min Kit	5	1	Surface	Rainfed/ Protective irrigation	0	0.35	Private Land
Alanahalli	Jayamma w/o le Marinayaka	513	Manually	188/*/1	0.80	0.20	Fodder Min Kit	5	1	Surface	Rainfed/ Protective irrigation	0	0.80	Private Land
Alanahalli	Akkamma - D / O Dalloyya	514	Manually	188/*/2	0.70	0.18	Fodder Min Kit	5	1	Surface	Rainfed/ Protective irrigation	0	0.70	Private Land
Alanahalli	Akkamma - D / O Dalloyya	515	Manually	188/*/3	0.20	0.05	Fodder Min Kit	5	1	Surface	Rainfed/ Protective irrigation	0	0.20	Private Land
Alanahalli	Bundappanayaka s/o Mancharyanayaka	517	Manually	189/*/2	0.22	0.06	Fodder Min Kit	5	1	Surface	Rainfed/ Protective irrigation	0	0.22	Private Land
Alanahalli	H. Rajappa s/o Hanumayya	520	Manually	190/*/*	0.40	0.10	Fodder Min Kit	5	1	Surface	Rainfed/ Protective irrigation	0	0.40	Private Land
Alanahalli	Eranna s/o Kaliah	522	Manually	190/*/*	0.45	0.11	Fodder Min Kit	5	1	Surface	Rainfed/ Protective irrigation	0	0.45	Private Land
Alanahalli	Jawaramma -	523	Manually	190/*/*	0.30	0.08	Fodder Min Kit	5	1	Surface	Rainfed/ Protective irrigation	0	0.30	Private Land
Alanahalli	Jawarappa s/o Kaliah	525	Manually	190/*/*	1.20	0.30	Fodder Min Kit	5	1	Surface	Rainfed/ Protective irrigation	0	1.20	Private Land
Alanahalli	Prakash s/o Late Annajayya	526	Manually	190/*/*	0.70	0.18	Fodder Min Kit	5	1	Surface	Rainfed/ Protective irrigation	0	0.70	Private Land



Village Name	Farmer Name:	Farmer Code	Rate Type (Manually/Machinery)	Survey No:	Total Area (Ha.)	Proposed Area (Ha.)	Activity/Model/Plant/Crop Name :	Number of Kits Per Ha	No. of Kits	Method of Irrigation (Drip/Ring/Surface)	Source of Irrigation (Canal/Rainfed/Well)	Area as per Type Of Land (Ha.)		Ownership of Land (Community Land/Private Land/Other Land)
												Waste Land	Cultivable	
Alanahalli	Anand Kumar S. s/o Shivannegowda	527	Manually	190/*/*	0.70	0.18	Fodder Min Kit	5	1	Surface	Rainfed/ Protective irrigation	0	0.70	Private Land
Alanahalli	Akkayamma - w/o Jawaregowda	528	Manually	190/*/*	0.40	0.10	Fodder Min Kit	5	1	Surface	Rainfed/ Protective irrigation	0	0.40	Private Land
Alanahalli	Thamegowda s/o kullegowda	529	Manually	190/*/*	0.40	0.10	Fodder Min Kit	5	1	Surface	Rainfed/ Protective irrigation	0	0.40	Private Land
Alanahalli	Javanayanayaka - s/o Devarasayya	531	Manually	190/*/*	0.70	0.18	Fodder Min Kit	5	1	Surface	Rainfed/ Protective irrigation	0	0.70	Private Land
Alanahalli	Tamayya s/o Late tamayya	532	Manually	190/*/*	0.60	0.15	Fodder Min Kit	5	1	Surface	Rainfed/ Protective irrigation	0	0.60	Private Land
Alanahalli	Lakshamma w/o Late Devannanayaka	533	Manually	190/*/*	0.70	0.18	Fodder Min Kit	5	1	Surface	Rainfed/ Protective irrigation	0	0.70	Private Land
Alanahalli	Nanjaya - s/o Borayya	534	Manually	190/*/*	0.60	0.15	Fodder Min Kit	5	1	Surface	Rainfed/ Protective irrigation	0	0.60	Private Land
Alanahalli	Annayya s/o Late tammayya	535	Manually	190/*/*	0.20	0.05	Fodder Min Kit	5	1	Surface	Rainfed/ Protective irrigation	0	0.20	Private Land
Alanahalli	Molieraiyah - s/o Jawaraiyah	536	Manually	191/*/*	1.00	0.25	Fodder Min Kit	5	1	Surface	Rainfed/ Protective irrigation	0	1.00	Private Land
Alanahalli	S. Yogesha - s/o P. Shivanna	537	Manually	192/*/1	0.40	0.10	Fodder Min Kit	5	1	Surface	Rainfed/ Protective irrigation	0	0.40	Private Land
Alanahalli	Siddalingaiyah - s/o Karyaiyah	538	Manually	192/*/2	0.40	0.10	Fodder Min Kit	5	1	Surface	Rainfed/ Protective irrigation	0	0.40	Private Land
Alanahalli	Mallesha - s/o Chaudayya	539	Manually	193/*/1	0.80	0.20	Fodder Min Kit	5	1	Surface	Rainfed/ Protective irrigation	0	0.80	Private Land
Alanahalli	Jayamma -w/o Swamlappa	540	Manually	193/*/2	1.20	0.30	Fodder Min Kit	5	1	Surface	Rainfed/ Protective irrigation	0	1.20	Private Land
Alanahalli	Puttaiahayaka s/o Late tamayya	541	Manually	193/*/3	0.29	0.07	Fodder Min Kit	5	1	Surface	Rainfed/ Protective irrigation	0	0.29	Private Land
Alanahalli	Gowramma - s/o Chowdarya	542	Manually	193/*/4	0.20	0.05	Fodder Min Kit	5	1	Surface	Rainfed/ Protective irrigation	0	0.20	Private Land
Alanahalli	Rashmi K w/o Sankaranayaka	543	Manually	196/*/1.	1.40	0.35	Fodder Min Kit	5	1	Surface	Rainfed/ Protective irrigation	0	1.40	Private Land
Alanahalli	Chaluvanayaka - s/o Jawarappa	544	Manually	196/*/2	0.50	0.13	Fodder Min Kit	5	1	Surface	Rainfed/ Protective irrigation	0	0.50	Private Land
Alanahalli	Pasture -	545	Manually	196/*/2	0.50	0.13	Fodder Min Kit	5	1	Surface	Rainfed/ Protective irrigation	0	0.50	Private Land
Alanahalli	Reserved for public cemetery -	546	Manually	197/*/*	1.00	0.25	Fodder Min Kit	5	1	Surface	Rainfed/ Protective irrigation	0	1.00	Private Land
Alanahalli	Chakrabomma	547	Manually	197/*/*	1.00	0.25	Fodder Min Kit	5	1	Surface	Rainfed/ Protective irrigation	0	1.00	Private Land
Alanahalli	Gangamma w/o Rajanayaka	548	Manually	198/*/*	0.40	0.10	Fodder Min Kit	5	1	Surface	Rainfed/ Protective irrigation	0	0.40	Private Land
Alanahalli	Shivanna - Late s/o . Siddanayaka	549	Manually	198/*/*	0.40	0.10	Fodder Min Kit	5	1	Surface	Rainfed/ Protective irrigation	0	0.40	Private Land
Alanahalli	Devamma w/o Le Annegowda -	550	Manually	199/*/1	0.40	0.10	Fodder Min Kit	5	1	Surface	Rainfed/ Protective irrigation	0	0.40	Private Land
Alanahalli	Akkayammaw/o . K Veeranna	551	Manually	199/*/2	0.24	0.06	Fodder Min Kit	5	1	Surface	Rainfed/ Protective irrigation	0	0.24	Private Land
Alanahalli	Kallamma - w/o Rajegowda	552	Manually	199/*/3	0.60	0.15	Fodder Min Kit	5	1	Surface	Rainfed/ Protective irrigation	0	0.60	Private Land
Manchadevanahalli	K.S. Devaiyah - s/o Somaiah	553	Manually	1/*/1	0.80	0.20	Fodder Min Kit	5	1	Surface	Rainfed/ Protective irrigation	0	0.80	Private Land
Manchadevanahalli	Hanumanthegowda -	554	Manually	1/*/2	0.36	0.09	Fodder Min Kit	5	1	Surface	Rainfed/ Protective irrigation	0	0.36	Private Land
Manchadevanahalli	Hanumanthegowda - - Land	555	Manually	1/*/3	0.20	0.05	Fodder Min Kit	5	1	Surface	Rainfed/ Protective irrigation	0	0.20	Private Land
Manchadevanahalli	Nagesh C.H. s/o Late Huchchagowda. -	556	Manually	1/*/4	0.70	0.18	Fodder Min Kit	5	1	Surface	Rainfed/ Protective irrigation	0	0.70	Private Land
Manchadevanahalli	Nagesh C.H. s/o Late Huchchagowda. -	557	Manually	1/*/5	0.56	0.14	Fodder Min Kit	5	1	Surface	Rainfed/ Protective irrigation	0	0.56	Private Land

Village Name	Farmer Name:	Farmer Code	Rate Type (Manually/Machinery)	Survey No:	Total Area (Ha.)	Proposed Area (Ha.)	Activity/Model/Plan t/Crop Name :	Number of Kits Per Ha	No. of Kits	Method of Irrigation (Drip/Ring/Surface)	Source of Irrigation (Canal/Rainfed/Well)	Area as per Type Of Land (Ha.)		Ownership of Land (Community Land/Private Land/Other Land)
												Waste Land	Cultivable	
Manchadevanahalli	K.S. Arunakumar -	570	Manually	103*/1	0.80	0.20	Fodder Min Kit	5	1	Surface	Rainfed/ Protective irrigation	0	0.80	Private Land
Manchadevanahalli	KS Harini alias Harinikumari s/o KT Subbaiah. -	571	Manually	103*/2	2.48	0.62	Fodder Min Kit	5	1	Surface	Rainfed/ Protective irrigation	0	2.48	Private Land
Manchadevanahalli	Basavegowda s/o Uregowda	572	Manually	104*/1	0.80	0.20	Fodder Min Kit	5	1	Surface	Rainfed/ Protective irrigation	0	0.80	Private Land
Manchadevanahalli	Prakash s/o Eyregowda	573	Manually	104*/2	0.50	0.13	Fodder Min Kit	5	1	Surface	Rainfed/ Protective irrigation	0	0.50	Private Land
Manchadevanahalli	Shobha G M s/o G S Monnappa	575	Manually	105*/1	0.85	0.21	Fodder Min Kit	5	1	Surface	Rainfed/ Protective irrigation	0	0.85	Private Land
Manchadevanahalli	G A Ghanawati s/o Late G S Appayya	576	Manually	105*/2	0.82	0.21	Fodder Min Kit	5	1	Surface	Rainfed/ Protective irrigation	0	0.82	Private Land
Manchadevanahalli	Ramesh G R. s/o Late G S Ramappa	577	Manually	105*/3	0.93	0.23	Fodder Min Kit	5	1	Surface	Rainfed/ Protective irrigation	0	0.93	Private Land
Manchadevanahalli	G U Ravikiran s/o Late G S Uttayya	578	Manually	105*/4	0.94	0.24	Fodder Min Kit	5	1	Surface	Rainfed/ Protective irrigation	0	0.94	Private Land
Manchadevanahalli	G. A. Vishwanatha. - Late s/o. G.S. Appayya	581	Manually	106*/1	0.38	0.10	Fodder Min Kit	5	1	Surface	Rainfed/ Protective irrigation	0	0.38	Private Land
Manchadevanahalli	Shobha G M s/o G S Monnappa	582	Manually	106*/10	0.47	0.12	Fodder Min Kit	5	1	Surface	Rainfed/ Protective irrigation	0	0.47	Private Land
Manchadevanahalli	G R Suresh s/o Late G S Ramappa	589	Manually	106*/17	0.30	0.08	Fodder Min Kit	5	1	Surface	Rainfed/ Protective irrigation	0	0.30	Private Land
Manchadevanahalli	G A Ghanawati s/o Late G S Appayya	591	Manually	106*/19	0.27	0.07	Fodder Min Kit	5	1	Surface	Rainfed/ Protective irrigation	0	0.27	Private Land
Manchadevanahalli	Shobha G M s/o G S Monnappa	592	Manually	106*/2	0.27	0.07	Fodder Min Kit	5	1	Surface	Rainfed/ Protective irrigation	0	0.27	Private Land
Manchadevanahalli	G U Ravikiran s/o Late G S Uttayya	597	Manually	106*/4	0.65	0.16	Fodder Min Kit	5	1	Surface	Rainfed/ Protective irrigation	0	0.65	Private Land
Manchadevanahalli	G R Suresh s/o Late G S Ramappa	599	Manually	106*/6	0.31	0.08	Fodder Min Kit	5	1	Surface	Rainfed/ Protective irrigation	0	0.31	Private Land
Manchadevanahalli	G U Kiran Kumar s/o Late G S Uttayya	600	Manually	106*/7	0.30	0.08	Fodder Min Kit	5	1	Surface	Rainfed/ Protective irrigation	0	0.30	Private Land
Manchadevanahalli	G A Ghanawati s/o Late G S Appayya	602	Manually	106*/9	0.46	0.12	Fodder Min Kit	5	1	Surface	Rainfed/ Protective irrigation	0	0.46	Private Land
Manchadevanahalli	Javanayaka s/o s/othimmanayaka	603	Manually	107*/*/	2.41	0.60	Fodder Min Kit	5	1	Surface	Rainfed/ Protective irrigation	0	2.41	Private Land
Manchadevanahalli	K.S. Saraswati - w/o. K.T. Subbaiah	604	Manually	108*/*/	1.60	0.40	Fodder Min Kit	5	1	Surface	Rainfed/ Protective irrigation	0	1.60	Private Land
Manchadevanahalli	K.S. Arunakumar - s/o K.T. Subbaiah	605	Manually	108*/*/	0.73	0.18	Fodder Min Kit	5	1	Surface	Rainfed/ Protective irrigation	0	0.73	Private Land
Manchadevanahalli	Girijamma - Konsannaningeowda	606	Manually	109*/*/	0.35	0.09	Fodder Min Kit	5	1	Surface	Rainfed/ Protective irrigation	0	0.35	Private Land
Manchadevanahalli	Jawaregowda - s/osannainga Gowda	607	Manually	109*/*/	0.36	0.09	Fodder Min Kit	5	1	Surface	Rainfed/ Protective irrigation	0	0.36	Private Land
Manchadevanahalli	Rangegowda - s/osannainga Gowda	608	Manually	109*/*/	0.87	0.22	Fodder Min Kit	5	1	Surface	Rainfed/ Protective irrigation	0	0.87	Private Land
Manchadevanahalli	KS Harini alias Harinikumari s/o KT Subbaiah. -	610	Manually	110*/2	1.20	0.30	Fodder Min Kit	5	1	Surface	Rainfed/ Protective irrigation	0	1.20	Private Land
Manchadevanahalli	Yashodha K.S. s/o KT Subbaiah. -	611	Manually	111*/*/	1.04	0.26	Fodder Min Kit	5	1	Surface	Rainfed/ Protective irrigation	0	1.04	Private Land
Manchadevanahalli	K.S. Arunakumar - s/o K.T. Subbaiah	612	Manually	112*/1	0.80	0.20	Fodder Min Kit	5	1	Surface	Rainfed/ Protective irrigation	0	0.80	Private Land
Manchadevanahalli	KS Harini alias Harinikumari s/o KT Subbaiah. -	613	Manually	112*/2	0.32	0.08	Fodder Min Kit	5	1	Surface	Rainfed/ Protective irrigation	0	0.32	Private Land
Manchadevanahalli	Giddegowda - s/o doddegowda	614	Manually	113*/1	0.93	0.23	Fodder Min Kit	5	1	Surface	Rainfed/ Protective irrigation	0	0.93	Private Land
Manchadevanahalli	M. S Ramesh s/o Swamigowda, Manchadevanahalli. -	615	Manually	113*/2	0.60	0.15	Fodder Min Kit	5	1	Surface	Rainfed/ Protective irrigation	0	0.60	Private Land
Manchadevanahalli	Jawaramma w/o. Late Sannappa Manchadevanahalli.	616	Manually	113*/3	0.33	0.08	Fodder Min Kit	5	1	Surface	Rainfed/ Protective irrigation	0	0.33	Private Land

Village Name	Farmer Name:	Farmer Code	Rate Type (Manually/Machinery)	Survey No:	Total Area (Ha.)	Proposed Area (Ha.)	Activity/Model/Plan t/Crop Name :	Number of Kits Per Ha	No. of Kits	Method of Irrigation (Drip/Ring/Surface)	Source of Irrigation (Canal/Rainfed/Well)	Area as per Type Of Land (Ha.)		Ownership of Land (Community Land/Private Land/Other Land)
												Waste Land	Cultivable	
Manchadevanahalli	Devanayaka - s/o chikkanna	617	Manually	114/*/1	1.63	0.41	Fodder Min Kit	5	1	Surface	Rainfed/ Protective irrigation	0	1.63	Private Land
Manchadevanahalli	Jayanna.MS s/o Late Chrippappa. -	618	Manually	114/*/2	0.20	0.05	Fodder Min Kit	5	1	Surface	Rainfed/ Protective irrigation	0	0.20	Private Land
Manchadevanahalli	Akkayamma -	620	Manually	116/*/1	1.91	0.48	Fodder Min Kit	5	1	Surface	Rainfed/ Protective irrigation	0	1.91	Private Land
Manchadevanahalli	Siddanayaka s/o Late Thimmanayaka	621	Manually	116/*/2	0.20	0.05	Fodder Min Kit	5	1	Surface	Rainfed/ Protective irrigation	0	0.20	Private Land
Manchadevanahalli	Swaminayaka. s/o Late Thimmanayaka	622	Manually	116/*/3	0.20	0.05	Fodder Min Kit	5	1	Surface	Rainfed/ Protective irrigation	0	0.20	Private Land
Manchadevanahalli	Vithala s/o Late.Thimegowda	623	Manually	117/*/1	0.65	0.16	Fodder Min Kit	5	1	Surface	Rainfed/ Protective irrigation	0	0.65	Private Land
Manchadevanahalli	Gayitri s/o Late Muttegowda	624	Manually	117/*/2	1.05	0.26	Fodder Min Kit	5	1	Surface	Rainfed/ Protective irrigation	0	1.05	Private Land
Manchadevanahalli	P.T. Swamigowda -	625	Manually	117/*/3	1.05	0.26	Fodder Min Kit	5	1	Surface	Rainfed/ Protective irrigation	0	1.05	Private Land
Manchadevanahalli	P.T. Swamigowda -	626	Manually	118/*/1	2.50	0.63	Fodder Min Kit	5	1	Surface	Rainfed/ Protective irrigation	0	2.50	Private Land
Manchadevanahalli	Vithala s/o Late.Thimegowda	627	Manually	118/*/1	1.38	0.35	Fodder Min Kit	5	1	Surface	Rainfed/ Protective irrigation	0	1.38	Private Land
Manchadevanahalli	Gayitri s/o Late Madegowda	628	Manually	118/*/1	2.87	0.72	Fodder Min Kit	5	1	Surface	Rainfed/ Protective irrigation	0	2.87	Private Land
Manchadevanahalli	Hanumamma w/o. Puttaswaminaya Manchadevanahalli. -	629	Manually	118/*/2	0.40	0.10	Fodder Min Kit	5	1	Surface	Rainfed/ Protective irrigation	0	0.40	Private Land
Manchadevanahalli	P.J. Srinivasa s/o Jawarnayaka	630	Manually	119/*/1	0.86	0.22	Fodder Min Kit	5	1	Surface	Rainfed/ Protective irrigation	0	0.86	Private Land
Manchadevanahalli	P.J. Shivanna - s/ojavarnaika	631	Manually	119/*/2	0.86	0.22	Fodder Min Kit	5	1	Surface	Rainfed/ Protective irrigation	0	0.86	Private Land
Manchadevanahalli	P.J. Srinivasa s/o Jawarnayaka	632	Manually	120/*/1	0.72	0.18	Fodder Min Kit	5	1	Surface	Rainfed/ Protective irrigation	0	0.72	Private Land
Manchadevanahalli	Chandramma w/o. PJ Shivanna	633	Manually	120/*/2	0.72	0.18	Fodder Min Kit	5	1	Surface	Rainfed/ Protective irrigation	0	0.72	Private Land
Manchadevanahalli	Gowramma. w/o. P J Srinivasa	635	Manually	121/*/2	1.51	0.38	Fodder Min Kit	5	1	Surface	Rainfed/ Protective irrigation	0	1.51	Private Land
Manchadevanahalli	M.M. Ishwar. - Muttanayaka	636	Manually	121/*/3	3.04	0.76	Fodder Min Kit	5	1	Surface	Rainfed/ Protective irrigation	0	3.04	Private Land
Manchadevanahalli	Gowramma w/o Annaiah nayaka	637	Manually	121/*/4	1.20	0.30	Fodder Min Kit	5	1	Surface	Rainfed/ Protective irrigation	0	1.20	Private Land
Manchadevanahalli	B.T. Mahalaxmi -	638	Manually	122/*/1	1.20	0.30	Fodder Min Kit	5	1	Surface	Rainfed/ Protective irrigation	0	1.20	Private Land
Manchadevanahalli	MH Narayana s/o Late.Hanumanayak	639	Manually	122/*/2	0.20	0.05	Fodder Min Kit	5	1	Surface	Rainfed/ Protective irrigation	0	0.20	Private Land
Manchadevanahalli	Venkatesanayaka s/o Honanayaka. -	640	Manually	122/*/3	0.60	0.15	Fodder Min Kit	5	1	Surface	Rainfed/ Protective irrigation	0	0.60	Private Land
Manchadevanahalli	Late Lakshamma w/o. Hanumanayaka	642	Manually	122/*/5	0.60	0.15	Fodder Min Kit	5	1	Surface	Rainfed/ Protective irrigation	0	0.60	Private Land
Manchadevanahalli	Late Lakshamma w/o. Hanumanayaka	643	Manually	122/*/6	0.60	0.15	Fodder Min Kit	5	1	Surface	Rainfed/ Protective irrigation	0	0.60	Private Land
Manchadevanahalli	Jayamma w/o Javanayaka	644	Manually	122/*/7	1.20	0.30	Fodder Min Kit	5	1	Surface	Rainfed/ Protective irrigation	0	1.20	Private Land
Manchadevanahalli	Pemanathan - s/otakamara	645	Manually	123/*/1	2.27	0.57	Fodder Min Kit	5	1	Surface	Rainfed/ Protective irrigation	0	2.27	Private Land
Manchadevanahalli	Pemanathan - Takamara	646	Manually	123/*/2	2.27	0.57	Fodder Min Kit	5	1	Surface	Rainfed/ Protective irrigation	0	2.27	Private Land
Manchadevanahalli	B.D. Girish s/o Doreswamy	649	Manually	124/*/3	3.75	0.94	Fodder Min Kit	5	1	Surface	Rainfed/ Protective irrigation	0	3.75	Private Land
Manchadevanahalli	Pemalanathan - Bun.Late Takamara	650	Manually	125/*/*	3.11	0.78	Fodder Min Kit	5	1	Surface	Rainfed/ Protective irrigation	0	3.11	Private Land
Manchadevanahalli	Pemalanathan s/o Late Takamara	661	Manually	127/*/*	3.14	0.79	Fodder Min Kit	5	1	Surface	Rainfed/ Protective irrigation	0	3.14	Private Land

Village Name	Farmer Name:	Farmer Code	Rate Type (Manually/Machinery)	Survey No:	Total Area (Ha.)	Proposed Area (Ha.)	Activity/Model/Plan t/Crop Name :	Number of Kits Per Ha	No. of Kits	Method of Irrigation (Drip/Ring/Surface)	Source of Irrigation (Canal/Rainfed/Well)	Area as per Type Of Land (Ha.)		Ownership of Land (Community Land/Private Land/Other Land)
												Waste Land	Cultivable	
Manchadevanahalli	Nawang Jumbo s/o Lob Sung Searing	666	Manually	132/*/*	1.87	0.47	Fodder Min Kit	5	1	Surface	Rainfed/ Protective irrigation	0	1.87	Private Land
Manchadevanahalli	Nawang Jumbo s/o Lob Sung Searing	667	Manually	133/*/1	2.54	0.64	Fodder Min Kit	5	1	Surface	Rainfed/ Protective irrigation	0	2.54	Private Land
Manchadevanahalli	Namgyal Wangchuk - s/o K.N. WongaLate	668	Manually	133/*/2	0.70	0.18	Fodder Min Kit	5	1	Surface	Rainfed/ Protective irrigation	0	0.70	Private Land
Manchadevanahalli	Namgyalwang Chuk - s/o K.N. NONGEL	669	Manually	134/*/1	2.52	0.63	Fodder Min Kit	5	1	Surface	Rainfed/ Protective irrigation	0	2.52	Private Land
Manchadevanahalli	B.S. Bharat s/o Late. B.B. Sangarajay arus	670	Manually	134/*/2	0.68	0.17	Fodder Min Kit	5	1	Surface	Rainfed/ Protective irrigation	0	0.68	Private Land
Manchadevanahalli	N. Viswanathan s/o S. Narayanan- Bho.P.	671	Manually	135/*/1	2.50	0.63	Fodder Min Kit	5	1	Surface	Rainfed/ Protective irrigation	0	2.50	Private Land
Manchadevanahalli	B.S. Bharat s/o Late. B.B. Sangarajay arus	672	Manually	135/*/2	1.52	0.38	Fodder Min Kit	5	1	Surface	Rainfed/ Protective irrigation	0	1.52	Private Land
Manchadevanahalli	N. Viswanathan s/o S. Narayanan- Bho.P.	673	Manually	136/*/1	0.55	0.14	Fodder Min Kit	5	1	Surface	Rainfed/ Protective irrigation	0	0.55	Private Land
Manchadevanahalli	B.S. Bharat s/o Late. B.B. Sangarajay arus	674	Manually	136/*/2	1.59	0.40	Fodder Min Kit	5	1	Surface	Rainfed/ Protective irrigation	0	1.59	Private Land
Manchadevanahalli	B.S. Bharat s/o Late. B.B. Sangarajay arus	675	Manually	137/*/*	3.72	0.93	Fodder Min Kit	5	1	Surface	Rainfed/ Protective irrigation	0	3.72	Private Land
Manchadevanahalli	M K Dinesh s/o Late M J Kalappa	676	Manually	138/*/1	3.41	0.85	Fodder Min Kit	5	1	Surface	Rainfed/ Protective irrigation	0	3.41	Private Land
Manchadevanahalli	M K Dinesh s/o Late M J Kalappa	677	Manually	138/*/2	2.46	0.62	Fodder Min Kit	5	1	Surface	Rainfed/ Protective irrigation	0	2.46	Private Land
Manchadevanahalli	N. Viswanathan s/o S. Narayanan-	678	Manually	138/*/3	0.95	0.24	Fodder Min Kit	5	1	Surface	Rainfed/ Protective irrigation	0	0.95	Private Land
Manchadevanahalli	M K Dinesh s/o Late M J Kalappa	679	Manually	139/*/1	4.80	1.20	Fodder Min Kit	5	1	Surface	Rainfed/ Protective irrigation	0	4.80	Private Land
Manchadevanahalli	M K Dinesh s/o Late M J Kalappa	680	Manually	139/*/2	1.60	0.40	Fodder Min Kit	5	1	Surface	Rainfed/ Protective irrigation	0	1.60	Private Land
Manchadevanahalli	Pemalanathan - s/oLatey Takamara	681	Manually	140/*/1	4.94	1.24	Fodder Min Kit	5	1	Surface	Rainfed/ Protective irrigation	0	4.94	Private Land
Manchadevanahalli	M.S. Manjula s/o P.J. Shivanna	682	Manually	140/*/2	0.80	0.20	Fodder Min Kit	5	1	Surface	Rainfed/ Protective irrigation	0	0.80	Private Land
Manchadevanahalli	M.M. Ishwar s/o Muttunayaka	683	Manually	140/*/3	0.67	0.17	Fodder Min Kit	5	1	Surface	Rainfed/ Protective irrigation	0	0.67	Private Land
Manchadevanahalli	S. Siddaraju. - s/o Siddhanayaka	684	Manually	140/*/4	0.80	0.20	Fodder Min Kit	5	1	Surface	Rainfed/ Protective irrigation	0	0.80	Private Land
Manchadevanahalli	M D Pratap s/o Large Humanity Gowda	687	Manually	142/*/*	4.95	1.24	Fodder Min Kit	5	1	Surface	Rainfed/ Protective irrigation	0	4.95	Private Land
Manchadevanahalli	Sunandamma w/o Late M Swamigowda	688	Manually	143/*/1	3.05	0.76	Fodder Min Kit	5	1	Surface	Rainfed/ Protective irrigation	0	3.05	Private Land
Manchadevanahalli	N. Viswanathan s/o S. Narayanan- Bho.P.	689	Manually	143/*/2	2.80	0.70	Fodder Min Kit	5	1	Surface	Rainfed/ Protective irrigation	0	2.80	Private Land
Manchadevanahalli	N. Vishwanathan s/o S Narayanan- Bho.p.	690	Manually	144/*/*	0.20	0.05	Fodder Min Kit	5	1	Surface	Rainfed/ Protective irrigation	0	0.20	Private Land
Manchadevanahalli	Jayammanni w/o Late "B B Sangarajaeras	691	Manually	145/*/*	0.20	0.05	Fodder Min Kit	5	1	Surface	Rainfed/ Protective irrigation	0	0.20	Private Land
Manchadevanahalli	B S Prabha s/o Late "B B Sangarajaeras	692	Manually	147/*/*	0.30	0.08	Fodder Min Kit	5	1	Surface	Rainfed/ Protective irrigation	0	0.30	Private Land
Manchadevanahalli	Tuftendorgeniegi s/o Dawood Dorje	695	Manually	161/*/*	1.80	0.45	Fodder Min Kit	5	1	Surface	Rainfed/ Protective irrigation	0	1.80	Private Land
Manchadevanahalli	Sunandamma w/o Late M Swamigowda	697	Manually	171/*/*	2.03	0.51	Fodder Min Kit	5	1	Surface	Rainfed/ Protective irrigation	0	2.03	Private Land
Manchadevanahalli	Sunanda -	698	Manually	172/*/*	1.85	0.46	Fodder Min Kit	5	1	Surface	Rainfed/ Protective irrigation	0	1.85	Private Land
Manchadevanahalli	Sunandamma w/o Late M M Swamigowda	699	Manually	173/*/*	1.73	0.43	Fodder Min Kit	5	1	Surface	Rainfed/ Protective irrigation	0	1.73	Private Land
Manchadevanahalli	Hanumantegowda s/o Maigouda	700	Manually	174/*/*	2.17	0.54	Fodder Min Kit	5	1	Surface	Rainfed/ Protective irrigation	0	2.17	Private Land

Village Name	Farmer Name:	Farmer Code	Rate Type (Manually/Machinery)	Survey No:	Total Area (Ha.)	Proposed Area (Ha.)	Activity/Model/Plan t/Crop Name :	Number of Kits Per Ha	No. of Kits	Method of Irrigation (Drip/Ring/Surface)	Source of Irrigation (Canal/Rainfed/Well)	Area as per Type Of Land (Ha.)		Ownership of Land (Community Land/Private Land/Other Land)
												Waste Land	Cultivable	
Manchadevanahalli	K K Dinesh s/o K G Kariyappa Bylakuppe. -	701	Manually	175/*/*	1.24	0.31	Fodder Min Kit	5	1	Surface	Rainfed/ Protective irrigation	0	1.24	Private Land
Manchadevanahalli	K K Dinesh s/o K G Kariyappa Bylakuppe. -	702	Manually	176/*/*	1.26	0.32	Fodder Min Kit	5	1	Surface	Rainfed/ Protective irrigation	0	1.26	Private Land
Manchadevanahalli	Beri Mahanoutegowda s/o Mayegowda	703	Manually	177/*/*	1.68	0.42	Fodder Min Kit	5	1	Surface	Rainfed/ Protective irrigation	0	1.68	Private Land
Manchadevanahalli	MP Hanumantha s/o Puttaswaminayaka	704	Manually	178/*/1	1.09	0.27	Fodder Min Kit	5	1	Surface	Rainfed/ Protective irrigation	0	1.09	Private Land
Manchadevanahalli	Nagesh C.H. s/o Late Huchchagowda. -	705	Manually	178/*/2	1.09	0.27	Fodder Min Kit	5	1	Surface	Rainfed/ Protective irrigation	0	1.09	Private Land
Manchadevanahalli	Nagesh CH s/o Late Huchegowda. -	706	Manually	2/*/1	1.60	0.40	Fodder Min Kit	5	1	Surface	Rainfed/ Protective irrigation	0	1.60	Private Land
Manchadevanahalli	E. Jawahar s/o C. Eshwaran- Bh.P.	707	Manually	2/*/2	1.58	0.40	Fodder Min Kit	5	1	Surface	Rainfed/ Protective irrigation	0	1.58	Private Land
Manchadevanahalli	Doddahanumanthegowda s/o Mayegowda	709	Manually	3/*/1	1.31	0.33	Fodder Min Kit	5	1	Surface	Rainfed/ Protective irrigation	0	1.31	Private Land
Manchadevanahalli	P.D. YASHODA w/o. UNNIKISHNAN-Bho.P.	710	Manually	3/*/2	1.20	0.30	Fodder Min Kit	5	1	Surface	Rainfed/ Protective irrigation	0	1.20	Private Land
Manchadevanahalli	K M Rajesh s/o A Mallashetti	711	Manually	37/*/*	1.71	0.43	Fodder Min Kit	5	1	Surface	Rainfed/ Protective irrigation	0	1.71	Private Land
Manchadevanahalli	Shivanandamma -	712	Manually	39/*/1	0.69	0.17	Fodder Min Kit	5	1	Surface	Rainfed/ Protective irrigation	0	0.69	Private Land
Manchadevanahalli	Nanjappa -	714	Manually	39/*/1	0.69	0.17	Fodder Min Kit	5	1	Surface	Rainfed/ Protective irrigation	0	0.69	Private Land
Manchadevanahalli	Mallu -	715	Manually	39/*/1	0.69	0.17	Fodder Min Kit	5	1	Surface	Rainfed/ Protective irrigation	0	0.69	Private Land
Manchadevanahalli	Veerappadevara -	716	Manually	39/*/2	0.30	0.08	Fodder Min Kit	5	1	Surface	Rainfed/ Protective irrigation	0	0.30	Private Land
Manchadevanahalli	Sunandamma w/o Late M M Swamigowda	717	Manually	4/*/*	2.13	0.53	Fodder Min Kit	5	1	Surface	Rainfed/ Protective irrigation	0	2.13	Private Land
Manchadevanahalli	Shivanandamma - w/o Eranna	718	Manually	40/*/1	0.35	0.09	Fodder Min Kit	5	1	Surface	Rainfed/ Protective irrigation	0	0.35	Private Land
Manchadevanahalli	Nanjappa -	719	Manually	40/*/1	0.35	0.09	Fodder Min Kit	5	1	Surface	Rainfed/ Protective irrigation	0	0.35	Private Land
Manchadevanahalli	Mallu -	720	Manually	40/*/1	0.34	0.09	Fodder Min Kit	5	1	Surface	Rainfed/ Protective irrigation	0	0.34	Private Land
Manchadevanahalli	Mallamma - w/o rudrappa	721	Manually	40/*/2	1.37	0.34	Fodder Min Kit	5	1	Surface	Rainfed/ Protective irrigation	0	1.37	Private Land
Manchadevanahalli	Veerappadevara -	722	Manually	40/*/3	0.20	0.05	Fodder Min Kit	5	1	Surface	Rainfed/ Protective irrigation	0	0.20	Private Land
Manchadevanahalli	Rashmi K w/o Sankaranayaka	723	Manually	42/*/1	0.65	0.16	Fodder Min Kit	5	1	Surface	Rainfed/ Protective irrigation	0	0.65	Private Land
Manchadevanahalli	Putnamma w/o. w/o Krishna	724	Manually	42/*/1	0.66	0.17	Fodder Min Kit	5	1	Surface	Rainfed/ Protective irrigation	0	0.66	Private Land
Manchadevanahalli	K. Raju s/o. Late. KulLategowda. -	725	Manually	42/*/2	0.65	0.16	Fodder Min Kit	5	1	Surface	Rainfed/ Protective irrigation	0	0.65	Private Land
Manchadevanahalli	Bassappa. s/o Late Crippa	726	Manually	42/*/3	0.33	0.08	Fodder Min Kit	5	1	Surface	Rainfed/ Protective irrigation	0	0.33	Private Land
Manchadevanahalli	S Raju. s/o Latey uncLate	727	Manually	42/*/4	0.33	0.08	Fodder Min Kit	5	1	Surface	Rainfed/ Protective irrigation	0	0.33	Private Land
Manchadevanahalli	Ravi K. s/o k Krishna	728	Manually	43/*/1	0.58	0.15	Fodder Min Kit	5	1	Surface	Rainfed/ Protective irrigation	0	0.58	Private Land
Manchadevanahalli	Sudesh K. s/o Krishna K	729	Manually	43/*/2	0.78	0.20	Fodder Min Kit	5	1	Surface	Rainfed/ Protective irrigation	0	0.78	Private Land
Manchadevanahalli	Ravi K. s/o k Krishna	730	Manually	43/*/3	0.20	0.05	Fodder Min Kit	5	1	Surface	Rainfed/ Protective irrigation	0	0.20	Private Land
Manchadevanahalli	Putnamma w/o. w/o Krishna	731	Manually	44/*/1	0.79	0.20	Fodder Min Kit	5	1	Surface	Rainfed/ Protective irrigation	0	0.79	Private Land
Manchadevanahalli	Rashmi w/o Sankaranayaka	732	Manually	44/*/2	0.25	0.06	Fodder Min Kit	5	1	Surface	Rainfed/ Protective irrigation	0	0.25	Private Land

Village Name	Farmer Name:	Farmer Code	Rate Type (Manually/Machinery)	Survey No:	Total Area (Ha.)	Proposed Area (Ha.)	Activity/Model/Plan t/Crop Name :	Number of Kits Per Ha	No. of Kits	Method of Irrigation (Drip/Ring/Surface)	Source of Irrigation (Canal/Rainfed/Well)	Area as per Type Of Land (Ha.)		Ownership of Land (Community Land/Private Land/Other Land)
												Waste Land	Cultivable	
Manchadevanahalli	Puttamma w/o kumara	733	Manually	44/*3	0.79	0.20	Fodder Min Kit	5	1	Surface	Rainfed/ Protective irrigation	0	0.79	Private Land
Manchadevanahalli	J. Venkatesha s/o Javaregowda	734	Manually	44/*4	0.54	0.14	Fodder Min Kit	5	1	Surface	Rainfed/ Protective irrigation	0	0.54	Private Land
Manchadevanahalli	S. Gurappa. - Late s/o. Poo Chippa	735	Manually	44/*5	0.40	0.10	Fodder Min Kit	5	1	Surface	Rainfed/ Protective irrigation	0	0.40	Private Land
Manchadevanahalli	Shivamma. - w/om. Late. Somanna	736	Manually	44/*6	0.39	0.10	Fodder Min Kit	5	1	Surface	Rainfed/ Protective irrigation	0	0.39	Private Land
Manchadevanahalli	KuLLategowda s/o Urigowda	741	Manually	48/*1	1.90	0.48	Fodder Min Kit	5	1	Surface	Rainfed/ Protective irrigation	0	1.90	Private Land
Manchadevanahalli	Swamigowda s/o Thimmagowda	743	Manually	48/*3	0.80	0.20	Fodder Min Kit	5	1	Surface	Rainfed/ Protective irrigation	0	0.80	Private Land
Manchadevanahalli	Prakash s/o Eregowda	744	Manually	48/*5	0.30	0.08	Fodder Min Kit	5	1	Surface	Rainfed/ Protective irrigation	0	0.30	Private Land
Manchadevanahalli	kuLLategowda s/o Late "Urygowda	745	Manually	49/**	4.00	1.00	Fodder Min Kit	5	1	Surface	Rainfed/ Protective irrigation	0	4.00	Private Land
Manchadevanahalli	Swaminaika - s/o Thimmanayaka	746	Manually	50/*1	0.77	0.19	Fodder Min Kit	5	1	Surface	Rainfed/ Protective irrigation	0	0.77	Private Land
Manchadevanahalli	Renuka w/o. Swaminathan. -	747	Manually	50/*2	0.77	0.19	Fodder Min Kit	5	1	Surface	Rainfed/ Protective irrigation	0	0.77	Private Land
Manchadevanahalli	HR Nayana w/o. HN Ravindra. -	749	Manually	50/*4	0.77	0.19	Fodder Min Kit	5	1	Surface	Rainfed/ Protective irrigation	0	0.77	Private Land
Manchadevanahalli	Indramma w/o Siddanayaka. -	750	Manually	50/*5	0.77	0.19	Fodder Min Kit	5	1	Surface	Rainfed/ Protective irrigation	0	0.77	Private Land
Manchadevanahalli	HR Nayana w/o. HN Ravindra. -	751	Manually	50/*6	0.20	0.05	Fodder Min Kit	5	1	Surface	Rainfed/ Protective irrigation	0	0.20	Private Land
Manchadevanahalli	A.M.Manjula w/o M.B.Gururajendra Aras	758	Manually	58/*1	1.60	0.40	Fodder Min Kit	5	1	Surface	Rainfed/ Protective irrigation	0	1.60	Private Land
Manchadevanahalli	A.M. Jayasheela	759	Manually	58/*2	2.00	0.50	Fodder Min Kit	5	1	Surface	Rainfed/ Protective irrigation	0	2.00	Private Land
Manchadevanahalli	Sannanayaka s/o Hanumanayaka	760	Manually	59/*1	0.80	0.20	Fodder Min Kit	5	1	Surface	Rainfed/ Protective irrigation	0	0.80	Private Land
Manchadevanahalli	Siddanayaka - s/o.Timmanayaka	761	Manually	59/*1	0.43	0.11	Fodder Min Kit	5	1	Surface	Rainfed/ Protective irrigation	0	0.43	Private Land
Manchadevanahalli	Swaminaika -	762	Manually	59/*1	0.42	0.11	Fodder Min Kit	5	1	Surface	Rainfed/ Protective irrigation	0	0.42	Private Land
Manchadevanahalli	Mutanayaka - s/o.Eranayaka	763	Manually	59/*1	0.80	0.20	Fodder Min Kit	5	1	Surface	Rainfed/ Protective irrigation	0	0.80	Private Land
Manchadevanahalli	Akkayamma w/o Late Papanayaka	764	Manually	59/*3	0.80	0.20	Fodder Min Kit	5	1	Surface	Rainfed/ Protective irrigation	0	0.80	Private Land
Manchadevanahalli	Rukmini w/o Rajanayaka	765	Manually	60/*1	0.40	0.10	Fodder Min Kit	5	1	Surface	Rainfed/ Protective irrigation	0	0.40	Private Land
Manchadevanahalli	M H Ganesha s/o Late Halaganayaka	766	Manually	60/*2	1.15	0.29	Fodder Min Kit	5	1	Surface	Rainfed/ Protective irrigation	0	1.15	Private Land
Manchadevanahalli	Hanumantha s/o Swaminayaka. -	767	Manually	60/*3	0.40	0.10	Fodder Min Kit	5	1	Surface	Rainfed/ Protective irrigation	0	0.40	Private Land
Manchadevanahalli	H N Ravindra s/o Late Nanjappa. -	768	Manually	63/*1	1.40	0.35	Fodder Min Kit	5	1	Surface	Rainfed/ Protective irrigation	0	1.40	Private Land
Manchadevanahalli	A N Veena Aras s/o A S Nanjarajay Aras-Bho.P.	769	Manually	63/*2	1.10	0.28	Fodder Min Kit	5	1	Surface	Rainfed/ Protective irrigation	0	1.10	Private Land
Manchadevanahalli	H N Ravindra s/o Late H S Nanjappa. -	770	Manually	64/*2	2.65	0.66	Fodder Min Kit	5	1	Surface	Rainfed/ Protective irrigation	0	2.65	Private Land
Manchadevanahalli	HM Umadevi s/o HS Nanjappa. -	771	Manually	65/*1	1.60	0.40	Fodder Min Kit	5	1	Surface	Rainfed/ Protective irrigation	0	1.60	Private Land
Manchadevanahalli	Mahadeva s/o Kullappa	772	Manually	65/*2	1.25	0.31	Fodder Min Kit	5	1	Surface	Rainfed/ Protective irrigation	0	1.25	Private Land
Manchadevanahalli	HM Umadevi s/o HS Nanjappa. -	773	Manually	65/*3	0.80	0.20	Fodder Min Kit	5	1	Surface	Rainfed/ Protective irrigation	0	0.80	Private Land
Manchadevanahalli	Smt Gowramma. w/oM CHENNAJAPPA	774	Manually	66/*1	0.93	0.23	Fodder Min Kit	5	1	Surface	Rainfed/ Protective irrigation	0	0.93	Private Land

Village Name	Farmer Name:	Farmer Code	Rate Type (Manually/Machinery)	Survey No:	Total Area (Ha.)	Proposed Area (Ha.)	Activity/Model/Plan t/Crop Name :	Number of Kits Per Ha	No. of Kits	Method of Irrigation (Drip/Ring/Surface)	Source of Irrigation (Canal/Rainfed/Well)	Area as per Type Of Land (Ha.)		Ownership of Land (Community Land/Private Land/Other Land)
												Waste Land	Cultivable	
Manchadevanahalli	Smt Cinnamma. w/o Chinnaswamy	775	Manually	66/*2	0.93	0.23	Fodder Min Kit	5	1	Surface	Rainfed/ Protective irrigation	0	0.93	Private Land
Manchadevanahalli	A S NANJARAJAYA ARS s/o Late P P SIDARAJAYA ARS— BU	776	Manually	67/*1	0.95	0.24	Fodder Min Kit	5	1	Surface	Rainfed/ Protective irrigation	0	0.95	Private Land
Manchadevanahalli	A N Nanjundarajerus s/o A S nanjunarajares.w/om	777	Manually	67/*2	1.30	0.33	Fodder Min Kit	5	1	Surface	Rainfed/ Protective irrigation	0	1.30	Private Land
Manchadevanahalli	Sanna s/o baira	779	Manually	68/*1	1.20	0.30	Fodder Min Kit	5	1	Surface	Rainfed/ Protective irrigation	0	1.20	Private Land
Manchadevanahalli	Mrs. A N Veena Aras s/o A S Nanjarajayarus- Bh.P.	780	Manually	68/*2	0.50	0.13	Fodder Min Kit	5	1	Surface	Rainfed/ Protective irrigation	0	0.50	Private Land
Manchadevanahalli	A S NANJARAJAYA ARS s/o Late P P SIDARAJAYA ARS—	781	Manually	68/*3	0.81	0.20	Fodder Min Kit	5	1	Surface	Rainfed/ Protective irrigation	0	0.81	Private Land
Manchadevanahalli	A S NANJARAJAYA ARS s/o Late P P SIDARAJAYA ARS— BU	783	Manually	69/*2	0.68	0.17	Fodder Min Kit	5	1	Surface	Rainfed/ Protective irrigation	0	0.68	Private Land
Manchadevanahalli	A N Nanjundarajerus s/o A S nanjunarajares.w/om	784	Manually	70/**	0.93	0.23	Fodder Min Kit	5	1	Surface	Rainfed/ Protective irrigation	0	0.93	Private Land
Manchadevanahalli	A N NanjundaraJaurus s/o A S nanjundaraJaurus	785	Manually	71/*1	0.93	0.23	Fodder Min Kit	5	1	Surface	Rainfed/ Protective irrigation	0	0.93	Private Land
Manchadevanahalli	K M Rajesh s/o A Mallashetti	787	Manually	71/*3	0.29	0.07	Fodder Min Kit	5	1	Surface	Rainfed/ Protective irrigation	0	0.29	Private Land
Manchadevanahalli	US Jagdish s/o Late Sakaram Survegar Uruf Sakaram	788	Manually	71/*4	0.40	0.10	Fodder Min Kit	5	1	Surface	Rainfed/ Protective irrigation	0	0.40	Private Land
Manchadevanahalli	A N NanjundaraJaurus s/o A S nanjundaraJaurus	789	Manually	72/*1	0.66	0.17	Fodder Min Kit	5	1	Surface	Rainfed/ Protective irrigation	0	0.66	Private Land
Manchadevanahalli	A S NANJARAJAEARRUS s/o Late M P SIDARAJAYA ARAS- BOD	790	Manually	72/*2	1.17	0.29	Fodder Min Kit	5	1	Surface	Rainfed/ Protective irrigation	0	1.17	Private Land
Manchadevanahalli	A S NANJARAJAYA ARS s/o Late P P SIDARAJAYA ARS— BU	791	Manually	73/*1	0.34	0.09	Fodder Min Kit	5	1	Surface	Rainfed/ Protective irrigation	0	0.34	Private Land
Manchadevanahalli	A N Siddarajay Aras s/o A S Najjarajay Aras- Bho.P.	792	Manually	73/*2	0.26	0.07	Fodder Min Kit	5	1	Surface	Rainfed/ Protective irrigation	0	0.26	Private Land
Manchadevanahalli	A N Siddarajay Aras s/o A S Najaraja Aaras - Bh.p.	793	Manually	74/**	0.77	0.19	Fodder Min Kit	5	1	Surface	Rainfed/ Protective irrigation	0	0.77	Private Land
Manchadevanahalli	C.V. Uday Kumar. - Late s/o. Wirupakshayya	794	Manually	75/**	0.79	0.20	Fodder Min Kit	5	1	Surface	Rainfed/ Protective irrigation	0	0.79	Private Land
Manchadevanahalli	C.V. Uday Kumar. - Late s/o. Wirupakshayya	795	Manually	76/**	0.68	0.17	Fodder Min Kit	5	1	Surface	Rainfed/ Protective irrigation	0	0.68	Private Land
Manchadevanahalli	A S NANJARAJAYA ARS s/o Late P P SIDARAJAYA ARS— BU	796	Manually	77/*1	0.48	0.12	Fodder Min Kit	5	1	Surface	Rainfed/ Protective irrigation	0	0.48	Private Land
Manchadevanahalli	K.B. Chandrasekhar s/o Late. K.B.Basappa-Bho.P.	797	Manually	77/*2	0.40	0.10	Fodder Min Kit	5	1	Surface	Rainfed/ Protective irrigation	0	0.40	Private Land
Manchadevanahalli	A N Siddarajay Aras s/o A S Najaraja Aaras - Bh.p.	798	Manually	77/*3	2.05	0.51	Fodder Min Kit	5	1	Surface	Rainfed/ Protective irrigation	0	2.05	Private Land
Manchadevanahalli	CV Udai Kumar. - Late s/o. Wirupakshayya	799	Manually	78/**	3.67	0.92	Fodder Min Kit	5	1	Surface	Rainfed/ Protective irrigation	0	3.67	Private Land
Manchadevanahalli	C.V. Uday Kumar. - Late s/o. Wirupakshayya	800	Manually	79/**	0.87	0.22	Fodder Min Kit	5	1	Surface	Rainfed/ Protective irrigation	0	0.87	Private Land
Manchadevanahalli	C.V. Uday Kumar. - Late s/o. Wirupakshayya	801	Manually	80/**	0.78	0.20	Fodder Min Kit	5	1	Surface	Rainfed/ Protective irrigation	0	0.78	Private Land
Manchadevanahalli	Saroja w/o. . D.C. Upendra. -	802	Manually	81/**	1.00	0.25	Fodder Min Kit	5	1	Surface	Rainfed/ Protective irrigation	0	1.00	Private Land
Manchadevanahalli	Saroja w/o. . D.C. Upendra. -	803	Manually	82/**	0.82	0.21	Fodder Min Kit	5	1	Surface	Rainfed/ Protective irrigation	0	0.82	Private Land
Manchadevanahalli	C.V. Uday Kumar. - Late s/o. Wirupakshayya	805	Manually	83/*2	0.68	0.17	Fodder Min Kit	5	1	Surface	Rainfed/ Protective irrigation	0	0.68	Private Land
Manchadevanahalli	Thoppenodupa - s/o Premasanang	807	Manually	85/**	1.60	0.40	Fodder Min Kit	5	1	Surface	Rainfed/ Protective irrigation	0	1.60	Private Land
Manchadevanahalli	Lob Sung Darge s/o Late Lama Gepu. -	808	Manually	86/*1	0.80	0.20	Fodder Min Kit	5	1	Surface	Rainfed/ Protective irrigation	0	0.80	Private Land
Manchadevanahalli	Gowramma w/o Late.Moodlinayaka	810	Manually	87/**	1.68	0.42	Fodder Min Kit	5	1	Surface	Rainfed/ Protective irrigation	0	1.68	Private Land

Village Name	Farmer Name:	Farmer Code	Rate Type (Manually/Machinery)	Survey No:	Total Area (Ha.)	Proposed Area (Ha.)	Activity/Model/Plan t/Crop Name :	Number of Kits Per Ha	No. of Kits	Method of Irrigation (Drip/Ring/Surface)	Source of Irrigation (Canal/Rainfed/Well)	Area as per Type Of Land (Ha.)		Ownership of Land (Community Land/Private Land/Other Land)
												Waste Land	Cultivable	
Manchadevanahalli	MC Venkatesh s/o Late. LittLate man	811	Manually	88/*1	1.29	0.32	Fodder Min Kit	5	1	Surface	Rainfed/ Protective irrigation	0	1.29	Private Land
Manchadevanahalli	Nawang Jampoo s/o Lob Sung Seering-Bh.P.	812	Manually	88/*2	1.29	0.32	Fodder Min Kit	5	1	Surface	Rainfed/ Protective irrigation	0	1.29	Private Land
Manchadevanahalli	Manjula w/o Srinivasa	813	Manually	89/*1	1.20	0.30	Fodder Min Kit	5	1	Surface	Rainfed/ Protective irrigation	0	1.20	Private Land
Manchadevanahalli	MC Venkatesh s/o Late.Chikka hanumanayaka	814	Manually	89/*2	0.33	0.08	Fodder Min Kit	5	1	Surface	Rainfed/ Protective irrigation	0	0.33	Private Land
Manchadevanahalli	G.K.Ashwat s/o Late G.K.Keshavayashetti	815	Manually	90/**	1.70	0.43	Fodder Min Kit	5	1	Surface	Rainfed/ Protective irrigation	0	1.70	Private Land
Manchadevanahalli	Manjula w/o Srinivasa	816	Manually	91/*1	1.07	0.27	Fodder Min Kit	5	1	Surface	Rainfed/ Protective irrigation	0	1.07	Private Land
Manchadevanahalli	Jayamma w/o Late Krishnanayaka	817	Manually	91/*2	0.66	0.17	Fodder Min Kit	5	1	Surface	Rainfed/ Protective irrigation	0	0.66	Private Land
Manchadevanahalli	Devamma w/o hanumanayaka	818	Manually	92/**	0.94	0.24	Fodder Min Kit	5	1	Surface	Rainfed/ Protective irrigation	0	0.94	Private Land
Manchadevanahalli	Jayamma s/o Hanumanayaka	819	Manually	92/**	0.94	0.24	Fodder Min Kit	5	1	Surface	Rainfed/ Protective irrigation	0	0.94	Private Land
Manchadevanahalli	Jawaramma w/o BoLategowda	820	Manually	96/*1	0.49	0.12	Fodder Min Kit	5	1	Surface	Rainfed/ Protective irrigation	0	0.49	Private Land
Manchadevanahalli	M C Mahesh s/o Late Thamanna. -	821	Manually	96/*2	0.60	0.15	Fodder Min Kit	5	1	Surface	Rainfed/ Protective irrigation	0	0.60	Private Land
Manchadevanahalli	Gayitri s/o Late Madegowda	824	Manually	97/*1	0.88	0.22	Fodder Min Kit	5	1	Surface	Rainfed/ Protective irrigation	0	0.88	Private Land
Manchadevanahalli	D P Vijaya s/o S T Puttaraju	825	Manually	97/*2	0.44	0.11	Fodder Min Kit	5	1	Surface	Rainfed/ Protective irrigation	0	0.44	Private Land
Manchadevanahalli	D.S. Kaveri w/o. S.T.Puttaraju-Bo.P.	826	Manually	97/*3	0.20	0.05	Fodder Min Kit	5	1	Surface	Rainfed/ Protective irrigation	0	0.20	Private Land
Manchadevanahalli	D.S. Kaveri w/o. S.T. Puttaraju	827	Manually	97/*4	0.24	0.06	Fodder Min Kit	5	1	Surface	Rainfed/ Protective irrigation	0	0.24	Private Land
Manchadevanahalli	MC Naganayaka s/o Late goldanayaka	830	Manually	98/*3	0.24	0.06	Fodder Min Kit	5	1	Surface	Rainfed/ Protective irrigation	0	0.24	Private Land
Manchadevanahalli	M C Swami s/o Late Goldanayaka	831	Manually	98/*4	0.24	0.06	Fodder Min Kit	5	1	Surface	Rainfed/ Protective irrigation	0	0.24	Private Land
Manchadevanahalli	Gowramma w/o Sivannanayaka	832	Manually	98/*5	0.24	0.06	Fodder Min Kit	5	1	Surface	Rainfed/ Protective irrigation	0	0.24	Private Land
Manchadevanahalli	Jayamma w/o Bhadrnayaka	833	Manually	98/*6	0.24	0.06	Fodder Min Kit	5	1	Surface	Rainfed/ Protective irrigation	0	0.24	Private Land
Manchadevanahalli	MC Venkatesha s/o Late chinnanaya	836	Manually	98/*9	0.24	0.06	Fodder Min Kit	5	1	Surface	Rainfed/ Protective irrigation	0	0.24	Private Land
Manchadevanahalli	Putnamma - w/oom Kuntegowda	837	Manually	99/*1	0.33	0.08	Fodder Min Kit	5	1	Surface	Rainfed/ Protective irrigation	0	0.33	Private Land
Manchadevanahalli	Sannamma w/o Late Cheluwegowda	838	Manually	99/*2	0.95	0.24	Fodder Min Kit	5	1	Surface	Rainfed/ Protective irrigation	0	0.95	Private Land
Manchadevanahalli	Puttamma w/oom Kuntegowda	839	Manually	99/*3	0.22	0.06	Fodder Min Kit	5	1	Surface	Rainfed/ Protective irrigation	0	0.22	Private Land
Manchadevanahalli	Puttamma w/oom Kuntegowda	840	Manually	99/*4	0.29	0.07	Fodder Min Kit	5	1	Surface	Rainfed/ Protective irrigation	0	0.29	Private Land
Alanahalli	Basavegowda - s/o Kengegowda	851	Manually	11/*4	0.31	0.08	Fodder Min Kit	5	1	Surface	Rainfed/ Protective irrigation	0	0.31	Private Land
Alanahalli	Sharadamma s/o Puttamma	852	Manually	11/*5	0.35	0.09	Fodder Min Kit	5	1	Surface	Rainfed/ Protective irrigation	0	0.35	Private Land
Alanahalli	Huchhamma- w/o karigowda	853	Manually	11/*6	0.35	0.09	Fodder Min Kit	5	1	Surface	Rainfed/ Protective irrigation	0	0.35	Private Land
Alanahalli	Huchhamma- w/o karigowda	857	Manually	12/*1	0.79	0.20	Fodder Min Kit	5	1	Surface	Rainfed/ Protective irrigation	0	0.79	Private Land
Alanahalli	K Raju s/o Kullegowda	858	Manually	12/*2	0.40	0.10	Fodder Min Kit	5	1	Surface	Rainfed/ Protective irrigation	0	0.40	Private Land
Alanahalli	K. Raju s/o Kullegowda	859	Manually	12/*3	0.40	0.10	Fodder Min Kit	5	1	Surface	Rainfed/ Protective irrigation	0	0.40	Private Land



Village Name	Farmer Name:	Farmer Code	Rate Type (Manually/Machinery)	Survey No:	Total Area (Ha.)	Proposed Area (Ha.)	Activity/Model/Plan t/Crop Name :	Number of Kits Per Ha	No. of Kits	Method of Irrigation (Drip/Ring/Surface)	Source of Irrigation (Canal/Rainfed/Well)	Area as per Type Of Land (Ha.)		Ownership of Land (Community Land/Private Land/Other Land)
												Waste Land	Cultivable	
Alanahalli	Devamma w/o Le Annegowda -	860	Manually	12/*/4	0.68	0.17	Fodder Min Kit	5	1	Surface	Rainfed/ Protective irrigation	0	0.68	Private Land
Alanahalli	Jayamma . w/o Jawaregowda	861	Manually	13/*/1	0.46	0.12	Fodder Min Kit	5	1	Surface	Rainfed/ Protective irrigation	0	0.46	Private Land
Alanahalli	Smt Netravati B r. s/o M Raju	862	Manually	13/*/2	0.45	0.11	Fodder Min Kit	5	1	Surface	Rainfed/ Protective irrigation	0	0.45	Private Land
Alanahalli	Marigowda. s/o Late Huchegouda	863	Manually	13/*/3	0.46	0.12	Fodder Min Kit	5	1	Surface	Rainfed/ Protective irrigation	0	0.46	Private Land
Alanahalli	Basappa s/o Pauti Basappa. -	865	Manually	15/*/2	0.89	0.22	Fodder Min Kit	5	1	Surface	Rainfed/ Protective irrigation	0	0.89	Private Land
Alanahalli	Shivamma. - w/o . Late . Somanna	866	Manually	15/*/3	0.67	0.17	Fodder Min Kit	5	1	Surface	Rainfed/ Protective irrigation	0	0.67	Private Land
Alanahalli	Bassappa. - Late s/o . Poo Chippa	867	Manually	15/*/4	0.28	0.07	Fodder Min Kit	5	1	Surface	Rainfed/ Protective irrigation	0	0.28	Private Land
Alanahalli	S. Gurappa. - Late s/o . Poo Chippa	868	Manually	15/*/5	0.27	0.07	Fodder Min Kit	5	1	Surface	Rainfed/ Protective irrigation	0	0.27	Private Land
Alanahalli	S Raju - s/o Poo.Sannappa	869	Manually	16/*/1	0.55	0.14	Fodder Min Kit	5	1	Surface	Rainfed/ Protective irrigation	0	0.55	Private Land
Alanahalli	KV Sunny s/o Varghese. -	870	Manually	16/*/2	0.44	0.11	Fodder Min Kit	5	1	Surface	Rainfed/ Protective irrigation	0	0.44	Private Land
Alanahalli	Devamma w/o Le Annegowda -	871	Manually	16/*/3	0.33	0.08	Fodder Min Kit	5	1	Surface	Rainfed/ Protective irrigation	0	0.33	Private Land
Alanahalli	T.Ramachandran s/o Kunnikannan. -	874	Manually	16/*/4	0.21	0.05	Fodder Min Kit	5	1	Surface	Rainfed/ Protective irrigation	0	0.21	Private Land
Alanahalli	T.Ramachandran s/o Kunnikannan. -	875	Manually	16/*/5	0.21	0.05	Fodder Min Kit	5	1	Surface	Rainfed/ Protective irrigation	0	0.21	Private Land
Alanahalli	Gayitri w/o Late Sannappa Uruf Sannappanayak	876	Manually	17/*/*	2.33	0.58	Fodder Min Kit	5	1	Surface	Rainfed/ Protective irrigation	0	2.33	Private Land
Alanahalli	Jayamma s/o Late Subbayya	877	Manually	18/*/*	0.40	0.10	Fodder Min Kit	5	1	Surface	Rainfed/ Protective irrigation	0	0.40	Private Land
Alanahalli	Mariahiah - s/o Manchiaiah	878	Manually	18/*/*	0.56	0.14	Fodder Min Kit	5	1	Surface	Rainfed/ Protective irrigation	0	0.56	Private Land
Alanahalli	Manchamma - s/o Manchayya	879	Manually	18/*/*	0.20	0.05	Fodder Min Kit	5	1	Surface	Rainfed/ Protective irrigation	0	0.20	Private Land
Alanahalli	Renuka Pw/o Manjunath	880	Manually	18/*/*	0.56	0.14	Fodder Min Kit	5	1	Surface	Rainfed/ Protective irrigation	0	0.56	Private Land
Alanahalli	Anand Kumar S. . s/o Shivanegowda	883	Manually	19/*/2	0.35	0.09	Fodder Min Kit	5	1	Surface	Rainfed/ Protective irrigation	0	0.35	Private Land
Alanahalli	Akkayamma - w/o Jawaregowda	884	Manually	19/*/3	0.47	0.12	Fodder Min Kit	5	1	Surface	Rainfed/ Protective irrigation	0	0.47	Private Land
Alanahalli	Thamegowda s/o kullegowda	885	Manually	19/*/4	0.47	0.12	Fodder Min Kit	5	1	Surface	Rainfed/ Protective irrigation	0	0.47	Private Land
Alanahalli	Tejaraju N M. s/o Madhagowda	886	Manually	19/*/8	0.20	0.05	Fodder Min Kit	5	1	Surface	Rainfed/ Protective irrigation	0	0.20	Private Land
Alanahalli	Kallamma w/o Late Vishakantaih	887	Manually	22/*/2	0.36	0.09	Fodder Min Kit	5	1	Surface	Rainfed/ Protective irrigation	0	0.36	Private Land
Alanahalli	Vishakantaih urf Vishakantanayak Lay Sannappa	888	Manually	22/*/3	0.35	0.09	Fodder Min Kit	5	1	Surface	Rainfed/ Protective irrigation	0	0.35	Private Land
Alanahalli	Devamma w/o Nanjaya	889	Manually	22/*/4	0.36	0.09	Fodder Min Kit	5	1	Surface	Rainfed/ Protective irrigation	0	0.36	Private Land
Alanahalli	Devamma w/o Nanjaya	890	Manually	22/*/5	0.36	0.09	Fodder Min Kit	5	1	Surface	Rainfed/ Protective irrigation	0	0.36	Private Land
Alanahalli	Kullamma w/o Late Kempaya	891	Manually	22/*/6	0.36	0.09	Fodder Min Kit	5	1	Surface	Rainfed/ Protective irrigation	0	0.36	Private Land
Alanahalli	T nanjappa. - s/o Sannappa	892	Manually	23/*/1	0.20	0.05	Fodder Min Kit	5	1	Surface	Rainfed/ Protective irrigation	0	0.20	Private Land
Alanahalli	Shivanna - s/o Sannappa	893	Manually	23/*/2	0.20	0.05	Fodder Min Kit	5	1	Surface	Rainfed/ Protective irrigation	0	0.20	Private Land
Alanahalli	Naganayaka s/o Chowdanayaka. -	895	Manually	23/*/4	0.80	0.20	Fodder Min Kit	5	1	Surface	Rainfed/ Protective irrigation	0	0.80	Private Land

Village Name	Farmer Name:	Farmer Code	Rate Type (Manually/Machinery)	Survey No:	Total Area (Ha.)	Proposed Area (Ha.)	Activity/Model/Plant/Crop Name :	Number of Kits Per Ha	No. of Kits	Method of Irrigation (Drip/Ring/Surface)	Source of Irrigation (Canal/Rainfed/Well)	Area as per Type Of Land (Ha.)		Ownership of Land (Community Land/Private Land/Other Land)
												Waste Land	Cultivable	
Alanahalli	T R Srinivasamoorthy. s/o T T Ramakrishna	897	Manually	24/*1	0.36	0.09	Fodder Min Kit	5	1	Surface	Rainfed/ Protective irrigation	0	0.36	Private Land
Alanahalli	K M Sulekhaw/o M M Bashir	898	Manually	24/*2	0.40	0.10	Fodder Min Kit	5	1	Surface	Rainfed/ Protective irrigation	0	0.40	Private Land
Alanahalli	Sharada w/o Divakara	899	Manually	24/*3	0.33	0.08	Fodder Min Kit	5	1	Surface	Rainfed/ Protective irrigation	0	0.33	Private Land
Alanahalli	ML Suryanarayana s/o Pauti Lakgegowda.	900	Manually	25/*1	0.22	0.06	Fodder Min Kit	5	1	Surface	Rainfed/ Protective irrigation	0	0.22	Private Land
Alanahalli	Kallamma - w/o N Veeranna	901	Manually	25/*2	0.38	0.10	Fodder Min Kit	5	1	Surface	Rainfed/ Protective irrigation	0	0.38	Private Land
Alanahalli	T Somanna - s/o Thamegowda	902	Manually	25/*3	0.27	0.07	Fodder Min Kit	5	1	Surface	Rainfed/ Protective irrigation	0	0.27	Private Land
Alanahalli	Thamegowda - s/o Ningyegowda	903	Manually	25/*4	0.38	0.10	Fodder Min Kit	5	1	Surface	Rainfed/ Protective irrigation	0	0.38	Private Land
Alanahalli	Kallamma - w/o N Veeranna	905	Manually	25/*6	0.21	0.05	Fodder Min Kit	5	1	Surface	Rainfed/ Protective irrigation	0	0.21	Private Land
Alanahalli	Annayya s/o Nanjayya	906	Manually	26/*1	0.92	0.23	Fodder Min Kit	5	1	Surface	Rainfed/ Protective irrigation	0	0.92	Private Land
Alanahalli	N. Ramesh s/o Nanjayya	907	Manually	26/*2	0.92	0.23	Fodder Min Kit	5	1	Surface	Rainfed/ Protective irrigation	0	0.92	Private Land
Alanahalli	Devamma w/o Le Annegowda -	908	Manually	27/*1	0.60	0.15	Fodder Min Kit	5	1	Surface	Rainfed/ Protective irrigation	0	0.60	Private Land
Alanahalli	K S Harish s/o Late .K.A Subbaiah	909	Manually	27/*2	1.18	0.30	Fodder Min Kit	5	1	Surface	Rainfed/ Protective irrigation	0	1.18	Private Land
Alanahalli	Kallamma w/o Late Vishkantaiah	915	Manually	28/*6	0.24	0.06	Fodder Min Kit	5	1	Surface	Rainfed/ Protective irrigation	0	0.24	Private Land
Alanahalli	Nanjamma - w/o ningegowda	916	Manually	28/*7	0.51	0.13	Fodder Min Kit	5	1	Surface	Rainfed/ Protective irrigation	0	0.51	Private Land
Alanahalli	Chandregowda - s/o Thamegowda	918	Manually	30/*1	0.81	0.20	Fodder Min Kit	5	1	Surface	Rainfed/ Protective irrigation	0	0.81	Private Land
Alanahalli	Huchhamma - w/o Bhadregowda	919	Manually	30/*2	0.38	0.10	Fodder Min Kit	5	1	Surface	Rainfed/ Protective irrigation	0	0.38	Private Land
Alanahalli	Lakshamma -w/o Ramegowda	920	Manually	30/*3	0.64	0.16	Fodder Min Kit	5	1	Surface	Rainfed/ Protective irrigation	0	0.64	Private Land
Alanahalli	Kallamma - w/o N Veeranna	921	Manually	30/*4	0.39	0.10	Fodder Min Kit	5	1	Surface	Rainfed/ Protective irrigation	0	0.39	Private Land
Alanahalli	Eranna. s/o Late ningegowda	922	Manually	32/*1	0.25	0.06	Fodder Min Kit	5	1	Surface	Rainfed/ Protective irrigation	0	0.25	Private Land
Alanahalli	Chandramma w/o Eeranna	923	Manually	32/*2	0.80	0.20	Fodder Min Kit	5	1	Surface	Rainfed/ Protective irrigation	0	0.80	Private Land
Alanahalli	Thammegowda s/o Late ningegowda	924	Manually	32/*3	0.50	0.13	Fodder Min Kit	5	1	Surface	Rainfed/ Protective irrigation	0	0.50	Private Land
Alanahalli	Mahadevamma w/o Shivanna	925	Manually	33/*1	0.57	0.14	Fodder Min Kit	5	1	Surface	Rainfed/ Protective irrigation	0	0.57	Private Land
Alanahalli	Kallamma w/o Late Vishkantaiah	926	Manually	33/*2	0.93	0.23	Fodder Min Kit	5	1	Surface	Rainfed/ Protective irrigation	0	0.93	Private Land
Alanahalli	Devamma w/o Pauthi Nanjappanayaka. -	927	Manually	33/*3	0.22	0.06	Fodder Min Kit	5	1	Surface	Rainfed/ Protective irrigation	0	0.22	Private Land
Alanahalli	Devamma w/o Nanjaya	928	Manually	34/*1	0.88	0.22	Fodder Min Kit	5	1	Surface	Rainfed/ Protective irrigation	0	0.88	Private Land
Alanahalli	T nanjappa - s/o tamayya	929	Manually	34/*2	0.72	0.18	Fodder Min Kit	5	1	Surface	Rainfed/ Protective irrigation	0	0.72	Private Land
Alanahalli	Kullamma w/o Late Kempaya	930	Manually	34/*3	0.58	0.15	Fodder Min Kit	5	1	Surface	Rainfed/ Protective irrigation	0	0.58	Private Land
Alanahalli	A Rajanna - s/o Annaiya	931	Manually	34/*4	0.74	0.19	Fodder Min Kit	5	1	Surface	Rainfed/ Protective irrigation	0	0.74	Private Land
Alanahalli	Annayya s/o Nanjayya	934	Manually	35/*1	0.44	0.11	Fodder Min Kit	5	1	Surface	Rainfed/ Protective irrigation	0	0.44	Private Land
Alanahalli	Gangamma w/o Late Thamannegowda	935	Manually	59/*1	0.33	0.08	Fodder Min Kit	5	1	Surface	Rainfed/ Protective irrigation	0	0.33	Private Land

Village Name	Farmer Name:	Farmer Code	Rate Type (Manually/Machinery)	Survey No:	Total Area (Ha.)	Proposed Area (Ha.)	Activity/Model/Plan t/Crop Name :	Number of Kits Per Ha	No. of Kits	Method of Irrigation (Drip/Ring/Surface)	Source of Irrigation (Canal/Rainfed/Well)	Area as per Type Of Land (Ha.)		Ownership of Land (Community Land/Private Land/Other Land)
												Waste Land	Cultivable	
Alanahalli	Gangamma w/o Late Thamannegowda	936	Manually	59/*2	0.20	0.05	Fodder Min Kit	5	1	Surface	Rainfed/ Protective irrigation	0	0.20	Private Land
Alanahalli	Annegowda -	937	Manually	59/*3	0.33	0.08	Fodder Min Kit	5	1	Surface	Rainfed/ Protective irrigation	0	0.33	Private Land
Alanahalli	Shivannegowda s/o Urygowda	938	Manually	59/*4	0.20	0.05	Fodder Min Kit	5	1	Surface	Rainfed/ Protective irrigation	0	0.20	Private Land
Alanahalli	Sampta Charya s/o Mallesomachar	939	Manually	59/*5	1.19	0.30	Fodder Min Kit	5	1	Surface	Rainfed/ Protective irrigation	0	1.19	Private Land
Alanahalli	Lay Kallamma w/o . N. Veeranna	940	Manually	60/*1	0.45	0.11	Fodder Min Kit	5	1	Surface	Rainfed/ Protective irrigation	0	0.45	Private Land
Alanahalli	Thamegowda - s/o Bhadregowda	941	Manually	60/*2	0.41	0.10	Fodder Min Kit	5	1	Surface	Rainfed/ Protective irrigation	0	0.41	Private Land
Alanahalli	S. Rangaswamy s/o B.Sannegowda	942	Manually	60/*3	0.62	0.16	Fodder Min Kit	5	1	Surface	Rainfed/ Protective irrigation	0	0.62	Private Land
Alanahalli	Thamegowda - s/o Bhadregowda	943	Manually	60/*4	0.21	0.05	Fodder Min Kit	5	1	Surface	Rainfed/ Protective irrigation	0	0.21	Private Land
Alanahalli	Huchhamma - w/o Bhadregowda	945	Manually	62/*1	0.40	0.10	Fodder Min Kit	5	1	Surface	Rainfed/ Protective irrigation	0	0.40	Private Land
Alanahalli	Huchhamma - w/o Bhadregowda	946	Manually	62/*2	0.40	0.10	Fodder Min Kit	5	1	Surface	Rainfed/ Protective irrigation	0	0.40	Private Land
Alanahalli	Huchhamma - w/o Bhadregowda	947	Manually	62/*3	0.37	0.09	Fodder Min Kit	5	1	Surface	Rainfed/ Protective irrigation	0	0.37	Private Land
Alanahalli	Kallamma - w/o N Veeranna	948	Manually	62/*4	0.52	0.13	Fodder Min Kit	5	1	Surface	Rainfed/ Protective irrigation	0	0.52	Private Land
Alanahalli	Kallamma w/o . N. Veeranna	950	Manually	62/*6	0.23	0.06	Fodder Min Kit	5	1	Surface	Rainfed/ Protective irrigation	0	0.23	Private Land
Alanahalli	Veeranna - s/o Thamegowda	951	Manually	62/*7	0.45	0.11	Fodder Min Kit	5	1	Surface	Rainfed/ Protective irrigation	0	0.45	Private Land
Alanahalli	Rukmini. - w/o . R.Babanna	952	Manually	62/*8	0.82	0.21	Fodder Min Kit	5	1	Surface	Rainfed/ Protective irrigation	0	0.82	Private Land
Alanahalli	Veeranna - s/o Thamegowda	953	Manually	63/*1	0.59	0.15	Fodder Min Kit	5	1	Surface	Rainfed/ Protective irrigation	0	0.59	Private Land
Alanahalli	T Somanna - s/o Thamegowda	955	Manually	63/*3	0.60	0.15	Fodder Min Kit	5	1	Surface	Rainfed/ Protective irrigation	0	0.60	Private Land
Alanahalli	T Somanna - s/o Thamegowda	956	Manually	63/*4	0.29	0.07	Fodder Min Kit	5	1	Surface	Rainfed/ Protective irrigation	0	0.29	Private Land
Alanahalli	Veeranna - s/o Thamegowda	957	Manually	64/*1	0.69	0.17	Fodder Min Kit	5	1	Surface	Rainfed/ Protective irrigation	0	0.69	Private Land
Alanahalli	Rangashetti. - Late s/o . Jawarashetti	958	Manually	64/*2	0.65	0.16	Fodder Min Kit	5	1	Surface	Rainfed/ Protective irrigation	0	0.65	Private Land
Alanahalli	Rukmini. - w/o . R.Babanna	959	Manually	64/*3	0.40	0.10	Fodder Min Kit	5	1	Surface	Rainfed/ Protective irrigation	0	0.40	Private Land
Alanahalli	Huchhamma - w/o Bhadregowda	960	Manually	64/*4	0.31	0.08	Fodder Min Kit	5	1	Surface	Rainfed/ Protective irrigation	0	0.31	Private Land
Alanahalli	Doddegowda - s/o Paralegowda	961	Manually	65/*1	0.43	0.11	Fodder Min Kit	5	1	Surface	Rainfed/ Protective irrigation	0	0.43	Private Land
Alanahalli	Basavegowda - s/o Paralegowda	962	Manually	65/*1	0.40	0.10	Fodder Min Kit	5	1	Surface	Rainfed/ Protective irrigation	0	0.40	Private Land
Alanahalli	Kapaneegowda s/o Annegowda	963	Manually	65/*1	0.40	0.10	Fodder Min Kit	5	1	Surface	Rainfed/ Protective irrigation	0	0.40	Private Land
Alanahalli	Jayaraja s/o Ramachandrachari	964	Manually	65/*1	0.40	0.10	Fodder Min Kit	5	1	Surface	Rainfed/ Protective irrigation	0	0.40	Private Land
Alanahalli	Tammayya - s/o Annaiya	967	Manually	66/**	1.20	0.30	Fodder Min Kit	5	1	Surface	Rainfed/ Protective irrigation	0	1.20	Private Land
Alanahalli	B.G. Thimmayya - s/o Pa. Mariappa	968	Manually	66/**	1.30	0.33	Fodder Min Kit	5	1	Surface	Rainfed/ Protective irrigation	0	1.30	Private Land
Alanahalli	B G Tammayya - s/o P. Mariappa	969	Manually	66/**	1.30	0.33	Fodder Min Kit	5	1	Surface	Rainfed/ Protective irrigation	0	1.30	Private Land
Alanahalli	Pannanachary s/o Late *putannayyachari	970	Manually	66/**	0.24	0.06	Fodder Min Kit	5	1	Surface	Rainfed/ Protective irrigation	0	0.24	Private Land

Village Name	Farmer Name:	Farmer Code	Rate Type (Manually/Machinery)	Survey No:	Total Area (Ha.)	Proposed Area (Ha.)	Activity/Model/Plan t/Crop Name :	Number of Kits Per Ha	No. of Kits	Method of Irrigation (Drip/Ring/Surface)	Source of Irrigation (Canal/Rainfed/Well)	Area as per Type Of Land (Ha.)		Ownership of Land (Community Land/Private Land/Other Land)
												Waste Land	Cultivable	
Alanahalli	Somannayaka s/o R Eranna	971	Manually	66/*/*	0.56	0.14	Fodder Min Kit	5	1	Surface	Rainfed/ Protective irrigation	0	0.56	Private Land
Alanahalli	Puttaswamy - s/o Sannanayaka	972	Manually	66/*/*	0.56	0.14	Fodder Min Kit	5	1	Surface	Rainfed/ Protective irrigation	0	0.56	Private Land
Alanahalli	Siddappa U Siddappa Nayaka s/o Marinayaka	973	Manually	66/*/*	0.40	0.10	Fodder Min Kit	5	1	Surface	Rainfed/ Protective irrigation	0	0.40	Private Land
Alanahalli	Ramachandrachari - s/o Puttayachari	974	Manually	66/*/*	1.60	0.40	Fodder Min Kit	5	1	Surface	Rainfed/ Protective irrigation	0	1.60	Private Land
Alanahalli	B Siddappa - s/o Mariappa	975	Manually	66/*/*	1.14	0.29	Fodder Min Kit	5	1	Surface	Rainfed/ Protective irrigation	0	1.14	Private Land
Alanahalli	B. Siddappa - s/o Mariappa	976	Manually	66/*/*	1.14	0.29	Fodder Min Kit	5	1	Surface	Rainfed/ Protective irrigation	0	1.14	Private Land
Alanahalli	Nagachari - s/o Basavachari	977	Manually	66/*/*	0.66	0.17	Fodder Min Kit	5	1	Surface	Rainfed/ Protective irrigation	0	0.66	Private Land
Alanahalli	Tamayya s/o tamayya	978	Manually	66/*/*	0.50	0.13	Fodder Min Kit	5	1	Surface	Rainfed/ Protective irrigation	0	0.50	Private Land
Alanahalli	Yasodha w/o Mahadevachari	980	Manually	66/*/*	0.24	0.06	Fodder Min Kit	5	1	Surface	Rainfed/ Protective irrigation	0	0.24	Private Land
Alanahalli	Manjunathachari s/o pappanachari	981	Manually	66/*/*	0.24	0.06	Fodder Min Kit	5	1	Surface	Rainfed/ Protective irrigation	0	0.24	Private Land
Alanahalli	Ganesha s/o is a sinner	982	Manually	66/*/*	0.24	0.06	Fodder Min Kit	5	1	Surface	Rainfed/ Protective irrigation	0	0.24	Private Land
Alanahalli	Kumari s/o Pappannachari w/o Papanappachari -	983	Manually	66/*/*	0.24	0.06	Fodder Min Kit	5	1	Surface	Rainfed/ Protective irrigation	0	0.24	Private Land
Alanahalli	Pasture -	987	Manually	66/*/*	2.00	0.50	Fodder Min Kit	5	1	Surface	Rainfed/ Protective irrigation	0	2.00	Private Land
Alanahalli	Venkategowda s/o . Thimmgowda	988	Manually	67/*1	0.41	0.10	Fodder Min Kit	5	1	Surface	Rainfed/ Protective irrigation	0	0.41	Private Land
Alanahalli	Sannathammgowda s/o . Thimmgowda	989	Manually	67/*2	0.41	0.10	Fodder Min Kit	5	1	Surface	Rainfed/ Protective irrigation	0	0.41	Private Land
Alanahalli	Sannathammgowda s/o . Thimmgowda	990	Manually	67/*3	0.40	0.10	Fodder Min Kit	5	1	Surface	Rainfed/ Protective irrigation	0	0.40	Private Land
Alanahalli	Jayamma w/o Late Pappanachari	991	Manually	67/*4	0.20	0.05	Fodder Min Kit	5	1	Surface	Rainfed/ Protective irrigation	0	0.20	Private Land
Alanahalli	Ramachandrachari - s/o Puttannayya; EJF	992	Manually	67/*5	1.06	0.27	Fodder Min Kit	5	1	Surface	Rainfed/ Protective irrigation	0	1.06	Private Land
Alanahalli	Lakkamma w/o Late Huchegowda	993	Manually	67/*5	0.24	0.06	Fodder Min Kit	5	1	Surface	Rainfed/ Protective irrigation	0	0.24	Private Land
Alanahalli	S Chandra s/o Siddappa	994	Manually	68/*1	0.27	0.07	Fodder Min Kit	5	1	Surface	Rainfed/ Protective irrigation	0	0.27	Private Land
Alanahalli	Vairamuddinaika s/o bommarai	996	Manually	68/*3	0.42	0.11	Fodder Min Kit	5	1	Surface	Rainfed/ Protective irrigation	0	0.42	Private Land
Alanahalli	Savita S Lw/o V R Rajesh. -	997	Manually	68/*4	0.80	0.20	Fodder Min Kit	5	1	Surface	Rainfed/ Protective irrigation	0	0.80	Private Land
Alanahalli	Venkategowda s/o . Thimmgowda	998	Manually	69/*1	0.41	0.10	Fodder Min Kit	5	1	Surface	Rainfed/ Protective irrigation	0	0.41	Private Land
Alanahalli	Sannathammgowda s/o Thimmgowda	999	Manually	69/*2	0.41	0.10	Fodder Min Kit	5	1	Surface	Rainfed/ Protective irrigation	0	0.41	Private Land
Alanahalli	Huchegowda - s/o Javaregowda	1000	Manually	69/*3	0.30	0.08	Fodder Min Kit	5	1	Surface	Rainfed/ Protective irrigation	0	0.30	Private Land
Alanahalli	Venkategowda s/o . Thimmgowda	1004	Manually	70/*1	0.41	0.10	Fodder Min Kit	5	1	Surface	Rainfed/ Protective irrigation	0	0.41	Private Land
Alanahalli	Sannathammgowda s/o Thimmgowda	1005	Manually	70/*2	0.41	0.10	Fodder Min Kit	5	1	Surface	Rainfed/ Protective irrigation	0	0.41	Private Land
Alanahalli	Kalegowda - s/o Javaregowda	1006	Manually	70/*3	0.34	0.09	Fodder Min Kit	5	1	Surface	Rainfed/ Protective irrigation	0	0.34	Private Land
Alanahalli	Swamigowda - s/o Jawaregowda	1007	Manually	70/*3	0.35	0.09	Fodder Min Kit	5	1	Surface	Rainfed/ Protective irrigation	0	0.35	Private Land
Alanahalli	Tamanna - s/o Javaregowda	1008	Manually	70/*3	0.35	0.09	Fodder Min Kit	5	1	Surface	Rainfed/ Protective irrigation	0	0.35	Private Land

Village Name	Farmer Name:	Farmer Code	Rate Type (Manually/Machinery)	Survey No:	Total Area (Ha.)	Proposed Area (Ha.)	Activity/Model/Plan t/Crop Name :	Number of Kits Per Ha	No. of Kits	Method of Irrigation (Drip/Ring/Surface)	Source of Irrigation (Canal/Rainfed/Well)	Area as per Type Of Land (Ha.)		Ownership of Land (Community Land/Private Land/Other Land)
												Waste Land	Cultivable	
Alanahalli	Venkategowda s/o . Thimmagowda	1009	Manually	71*/1	0.41	0.10	Fodder Min Kit	5	1	Surface	Rainfed/ Protective irrigation	0	0.41	Private Land
Alanahalli	Sharadamma w/o o Nanjegowda	1010	Manually	71*/2	0.40	0.10	Fodder Min Kit	5	1	Surface	Rainfed/ Protective irrigation	0	0.40	Private Land
Alanahalli	Sannathamgowda s/o Thimmagowda	1011	Manually	71*/3	0.41	0.10	Fodder Min Kit	5	1	Surface	Rainfed/ Protective irrigation	0	0.41	Private Land
Alanahalli	Vairamuddinaika s/o bommarai	1016	Manually	72*/1	0.49	0.12	Fodder Min Kit	5	1	Surface	Rainfed/ Protective irrigation	0	0.49	Private Land
Alanahalli	Vairamuddinaika s/o bommarai	1017	Manually	72*/2	0.26	0.07	Fodder Min Kit	5	1	Surface	Rainfed/ Protective irrigation	0	0.26	Private Land
Alanahalli	S Chandra s/o Siddappa	1020	Manually	72*/4	0.26	0.07	Fodder Min Kit	5	1	Surface	Rainfed/ Protective irrigation	0	0.26	Private Land
Alanahalli	K K Dinesh s/o K G Karippa- Bho.P.	1021	Manually	72*/5	0.26	0.07	Fodder Min Kit	5	1	Surface	Rainfed/ Protective irrigation	0	0.26	Private Land
Alanahalli	Lakshamma w/o Late Bommayya	1026	Manually	89*/2	0.45	0.11	Fodder Min Kit	5	1	Surface	Rainfed/ Protective irrigation	0	0.45	Private Land
Alanahalli	K K Dinesh s/o K G Karippa- Bho.P.	1028	Manually	90*/10	0.22	0.06	Fodder Min Kit	5	1	Surface	Rainfed/ Protective irrigation	0	0.22	Private Land
Alanahalli	Lakshamma w/o Late Bommayya	1034	Manually	90*/2	0.21	0.05	Fodder Min Kit	5	1	Surface	Rainfed/ Protective irrigation	0	0.21	Private Land
Alanahalli	K K Dinesh s/o K G Karippa- Bho.P.	1036	Manually	90*/4	0.24	0.06	Fodder Min Kit	5	1	Surface	Rainfed/ Protective irrigation	0	0.24	Private Land
Alanahalli	Lakshamma w/o Late Bommayya	1039	Manually	90*/7	0.32	0.08	Fodder Min Kit	5	1	Surface	Rainfed/ Protective irrigation	0	0.32	Private Land
Alanahalli	Eranna s/o Raiappa	1040	Manually	90*/8	0.22	0.06	Fodder Min Kit	5	1	Surface	Rainfed/ Protective irrigation	0	0.22	Private Land
Alanahalli	K K Dinesh s/o K G Karippa- Bho.P.	1041	Manually	90*/9	0.40	0.10	Fodder Min Kit	5	1	Surface	Rainfed/ Protective irrigation	0	0.40	Private Land
Handiguddakavalu	Chandramma w/o Krishnanayaka	1045	Manually	2*/*	0.40	0.10	Fodder Min Kit	5	1	Surface	Rainfed/ Protective irrigation	0	0.40	Private Land
Handiguddakavalu	S J Annaiya s/o Late javanayaka	1046	Manually	2*/*	0.80	0.20	Fodder Min Kit	5	1	Surface	Rainfed/ Protective irrigation	0	0.80	Private Land
Handiguddakavalu	Nazir Ahmad s/o Late Mohammad Ibrahim	1047	Manually	2*/*	0.20	0.05	Fodder Min Kit	5	1	Surface	Rainfed/ Protective irrigation	0	0.20	Private Land
Handiguddakavalu	Jogayya - s/o Byraiah	1048	Manually	2*/*	1.00	0.25	Fodder Min Kit	5	1	Surface	Rainfed/ Protective irrigation	0	1.00	Private Land
Handiguddakavalu	Chikamada - s/o Kariyaiah	1049	Manually	2*/*	0.50	0.13	Fodder Min Kit	5	1	Surface	Rainfed/ Protective irrigation	0	0.50	Private Land
Handiguddakavalu	Kempayya - s/o Basavyaya	1050	Manually	2*/*	0.50	0.13	Fodder Min Kit	5	1	Surface	Rainfed/ Protective irrigation	0	0.50	Private Land
Handiguddakavalu	Nagamada - s/o Madaiah	1051	Manually	2*/*	0.25	0.06	Fodder Min Kit	5	1	Surface	Rainfed/ Protective irrigation	0	0.25	Private Land
Handiguddakavalu	DoddaKempayya - s/o MalLatea	1052	Manually	2*/*	0.40	0.10	Fodder Min Kit	5	1	Surface	Rainfed/ Protective irrigation	0	0.40	Private Land
Handiguddakavalu	Sakkayya - s/o Bhimaiah	1053	Manually	2*/*	0.25	0.06	Fodder Min Kit	5	1	Surface	Rainfed/ Protective irrigation	0	0.25	Private Land
Handiguddakavalu	Puttaya - s/o Guligayatta	1054	Manually	2*/*	0.50	0.13	Fodder Min Kit	5	1	Surface	Rainfed/ Protective irrigation	0	0.50	Private Land
Handiguddakavalu	Girimada - s/o Madayya	1055	Manually	2*/*	0.40	0.10	Fodder Min Kit	5	1	Surface	Rainfed/ Protective irrigation	0	0.40	Private Land
Handiguddakavalu	Hottemadaya - s/o Ramaiah	1056	Manually	2*/*	0.80	0.20	Fodder Min Kit	5	1	Surface	Rainfed/ Protective irrigation	0	0.80	Private Land
Handiguddakavalu	Doddamadaiah - s/o Gulligayya	1057	Manually	2*/*	0.30	0.08	Fodder Min Kit	5	1	Surface	Rainfed/ Protective irrigation	0	0.30	Private Land
Handiguddakavalu	Muniyappa s/o Kariyaiah	1058	Manually	2*/*	0.25	0.06	Fodder Min Kit	5	1	Surface	Rainfed/ Protective irrigation	0	0.25	Private Land
Handiguddakavalu	Annaya - s/o Halagaiah	1059	Manually	2*/*	0.25	0.06	Fodder Min Kit	5	1	Surface	Rainfed/ Protective irrigation	0	0.25	Private Land
Handiguddakavalu	Basavaraju - s/o Kempaiah	1060	Manually	2*/*	0.40	0.10	Fodder Min Kit	5	1	Surface	Rainfed/ Protective irrigation	0	0.40	Private Land

Village Name	Farmer Name:	Farmer Code	Rate Type (Manually/Machinery)	Survey No:	Total Area (Ha.)	Proposed Area (Ha.)	Activity/Model/Plan t/Crop Name :	Number of Kits Per Ha	No. of Kits	Method of Irrigation (Drip/Ring/Surface)	Source of Irrigation (Canal/Rainfed/Well)	Area as per Type Of Land (Ha.)		Ownership of Land (Community Land/Private Land/Other Land)
												Waste Land	Cultivable	
Handiguddakavalu	Halagayya - s/o Dharmayya	1061	Manually	2/*/*	0.25	0.06	Fodder Min Kit	5	1	Surface	Rainfed/ Protective irrigation	0	0.25	Private Land
Handiguddakavalu	Sanjeevya - s/o Madhyaya	1062	Manually	2/*/*	1.80	0.45	Fodder Min Kit	5	1	Surface	Rainfed/ Protective irrigation	0	1.80	Private Land
Handiguddakavalu	Sanjeevya s/o Late Madhyaya	1063	Manually	2/*/*	0.65	0.16	Fodder Min Kit	5	1	Surface	Rainfed/ Protective irrigation	0	0.65	Private Land
Handiguddakavalu	Papaiah s/o Madaiah	1064	Manually	2/*/*	1.08	0.27	Fodder Min Kit	5	1	Surface	Rainfed/ Protective irrigation	0	1.08	Private Land
Handiguddakavalu	Guddayya - s/o Guligayya	1065	Manually	2/*/*	0.70	0.18	Fodder Min Kit	5	1	Surface	Rainfed/ Protective irrigation	0	0.70	Private Land
Handiguddakavalu	Nagaraju - s/o Papaya	1066	Manually	2/*/*	0.25	0.06	Fodder Min Kit	5	1	Surface	Rainfed/ Protective irrigation	0	0.25	Private Land
Handiguddakavalu	Doddamaramma w/o Kariyaiah	1067	Manually	2/*/*	0.25	0.06	Fodder Min Kit	5	1	Surface	Rainfed/ Protective irrigation	0	0.25	Private Land
Handiguddakavalu	Saipullah s/o AbdulJabbar	1068	Manually	2/*/*	0.70	0.18	Fodder Min Kit	5	1	Surface	Rainfed/ Protective irrigation	0	0.70	Private Land
Handiguddakavalu	Parvathamma w/o. Late Rajanayaka	1069	Manually	2/*/*	0.80	0.20	Fodder Min Kit	5	1	Surface	Rainfed/ Protective irrigation	0	0.80	Private Land
Handiguddakavalu	Dawyappanaika - s/o Jawarappanaika	1070	Manually	2/*/*	0.40	0.10	Fodder Min Kit	5	1	Surface	Rainfed/ Protective irrigation	0	0.40	Private Land
Handiguddakavalu	Nagaraja Nayaka s/o Thammaiayayaka	1071	Manually	2/*/*	1.48	0.37	Fodder Min Kit	5	1	Surface	Rainfed/ Protective irrigation	0	1.48	Private Land
Handiguddakavalu	MUNIYAMMA w/o Sakaiah	1072	Manually	2/*/*	0.55	0.14	Fodder Min Kit	5	1	Surface	Rainfed/ Protective irrigation	0	0.55	Private Land
Handiguddakavalu	Kalaiah s/o Dodaiah	1073	Manually	2/*/*	0.80	0.20	Fodder Min Kit	5	1	Surface	Rainfed/ Protective irrigation	0	0.80	Private Land
Handiguddakavalu	Mariaiah s/o Guddaiah	1074	Manually	2/*/*	1.00	0.25	Fodder Min Kit	5	1	Surface	Rainfed/ Protective irrigation	0	1.00	Private Land
Manchadevanahalli	Ravi H T. s/o Late Topaya	1080	Manually	35/*/2	0.20	0.05	Fodder Min Kit	5	1	Surface	Rainfed/ Protective irrigation	0	0.20	Private Land
Manchadevanahalli	Krishna Gowda - s/o karigowda	1081	Manually	35/*/3	0.21	0.05	Fodder Min Kit	5	1	Surface	Rainfed/ Protective irrigation	0	0.21	Private Land
Manchadevanahalli	Krishnegowda s/o Late Karigowda	1082	Manually	35/*/4	0.20	0.05	Fodder Min Kit	5	1	Surface	Rainfed/ Protective irrigation	0	0.20	Private Land
Alanahalli	Bhadranayaka s/o Devarasayya	1085	Manually	91/*/1	0.26	0.07	Fodder Min Kit	5	1	Surface	Rainfed/ Protective irrigation	0	0.26	Private Land
Alanahalli	Bhadranayaka the Bhadranayaka	1087	Manually	91/*/2	0.43	0.11	Fodder Min Kit	5	1	Surface	Rainfed/ Protective irrigation	0	0.43	Private Land
Alanahalli	Gowramma w/o Late Devayya	1089	Manually	91/*/2	0.32	0.08	Fodder Min Kit	5	1	Surface	Rainfed/ Protective irrigation	0	0.32	Private Land
Alanahalli	Gowramma w/o Late Devyya- Land.P	1094	Manually	91/*/5	0.20	0.05	Fodder Min Kit	5	1	Surface	Rainfed/ Protective irrigation	0	0.20	Private Land
Alanahalli	B.G. Thimmayya - s/o Pa. Mariappa	1096	Manually	66/*/*	1.06	0.27	Fodder Min Kit	5	1	Surface	Rainfed/ Protective irrigation	0	1.06	Private Land
Charpura	Thimmanayaka s/o Ranganayaka	1097	Manually	1/*/*	0.20	0.05	Fodder Min Kit	5	1	Surface	Rainfed/ Protective irrigation	0	0.20	Private Land
Charpura	Thimmegowda s/o Subbegowda	1098	Manually	1/*/*	0.80	0.20	Fodder Min Kit	5	1	Surface	Rainfed/ Protective irrigation	0	0.80	Private Land
Charpura	Premamma w/o Maranganayaka	1099	Manually	1/*/*	0.60	0.15	Fodder Min Kit	5	1	Surface	Rainfed/ Protective irrigation	0	0.60	Private Land
Charpura	Manjulamma w/o. Venkatesanayaka	1100	Manually	1/*/*	0.40	0.10	Fodder Min Kit	5	1	Surface	Rainfed/ Protective irrigation	0	0.40	Private Land
Charpura	Girija w/o Rajanayaka	1101	Manually	1/*/*	0.50	0.13	Fodder Min Kit	5	1	Surface	Rainfed/ Protective irrigation	0	0.50	Private Land
Charpura	Shivamma w/o Chandranayaka	1102	Manually	1/*/*	0.48	0.12	Fodder Min Kit	5	1	Surface	Rainfed/ Protective irrigation	0	0.48	Private Land
Charpura	P.S. Kumara s/o P.T.Shivanna Naika	1103	Manually	1/*/*	1.70	0.43	Fodder Min Kit	5	1	Surface	Rainfed/ Protective irrigation	0	1.70	Private Land
Charpura	Jayamma w/o Siddanayaka	1104	Manually	1/*/*	0.98	0.25	Fodder Min Kit	5	1	Surface	Rainfed/ Protective irrigation	0	0.98	Private Land

Village Name	Farmer Name:	Farmer Code	Rate Type (Manually/Machinery)	Survey No:	Total Area (Ha.)	Proposed Area (Ha.)	Activity/Model/Plan t/Crop Name :	Number of Kits Per Ha	No. of Kits	Method of Irrigation (Drip/Ring/Surface)	Source of Irrigation (Canal/Rainfed/Well)	Area as per Type Of Land (Ha.)		Ownership of Land (Community Land/Private Land/Other Land)
												Waste Land	Cultivable	
Charpura	Anuvendra s/o Srinivasa	1105	Manually	1/*/*	1.00	0.25	Fodder Min Kit	5	1	Surface	Rainfed/ Protective irrigation	0	1.00	Private Land
Charpura	Govindanayaka s/o Puttaswaminaika	1106	Manually	1/*/*	0.55	0.14	Fodder Min Kit	5	1	Surface	Rainfed/ Protective irrigation	0	0.55	Private Land
Charpura	Indiramani w/o. Ravindra KL	1107	Manually	1/*/*	1.00	0.25	Fodder Min Kit	5	1	Surface	Rainfed/ Protective irrigation	0	1.00	Private Land
Charpura	Venkatesanayaka is s/o javanayaka	1108	Manually	1/*/*	1.20	0.30	Fodder Min Kit	5	1	Surface	Rainfed/ Protective irrigation	0	1.20	Private Land
Charpura	Shoba w/o. Venkatesanayaka	1109	Manually	1/*/*	0.60	0.15	Fodder Min Kit	5	1	Surface	Rainfed/ Protective irrigation	0	0.60	Private Land
Charpura	P V Govinda s/o Venkategowda	1110	Manually	3/*/1	2.00	0.50	Fodder Min Kit	5	1	Surface	Rainfed/ Protective irrigation	0	2.00	Private Land
Charpura	P V Mahadeva s/o Venkatappa	1111	Manually	3/*/2	1.00	0.25	Fodder Min Kit	5	1	Surface	Rainfed/ Protective irrigation	0	1.00	Private Land
Charpura	P V Mahadeva s/o Late Venkatappa	1112	Manually	3/*/3	0.80	0.20	Fodder Min Kit	5	1	Surface	Rainfed/ Protective irrigation	0	0.80	Private Land
Charpura	P V Thimmagowda. Late s/o. Venkatappa	1113	Manually	3/*/4	0.20	0.05	Fodder Min Kit	5	1	Surface	Rainfed/ Protective irrigation	0	0.20	Private Land
Charpura	Abdul Jaleel M. s/o Haji Ibrahim P.M. .	1114	Manually	2/*/*	0.20	0.05	Fodder Min Kit	5	1	Surface	Rainfed/ Protective irrigation	0	0.20	Private Land
Charpura	P.R.Mahesh s/o Late.P.V.Ramegowda	1115	Manually	2/*/1	0.20	0.05	Fodder Min Kit	5	1	Surface	Rainfed/ Protective irrigation	0	0.20	Private Land
Charpura	K.P. Prakash s/o Puttegowda	1117	Manually	6/*/1	0.90	0.23	Fodder Min Kit	5	1	Surface	Rainfed/ Protective irrigation	0	0.90	Private Land
Neralakuppe	Public cemetery - For all the people of Nilakuppe village -	1118	Manually	114/*/*	0.99	0.25	Fodder Min Kit	5	1	Surface	Rainfed/ Protective irrigation	0	0.99	Private Land
Neralakuppe	Sundaregowda S/O Doddegowda	1119	Manually	72/*/1	1.68	0.42	Fodder Min Kit	5	1	Surface	Rainfed/ Protective irrigation	0	1.68	Private Land
Neralakuppe	Kumara S/O Doddegowda	1120	Manually	72/*/2	0.40	0.10	Fodder Min Kit	5	1	Surface	Rainfed/ Protective irrigation	0	0.40	Private Land
Neralakuppe	Sharamma W/O Annegowda	1121	Manually	73/*/*	0.60	0.15	Fodder Min Kit	5	1	Surface	Rainfed/ Protective irrigation	0	0.60	Private Land
Neralakuppe	Yashodhama W/O sannegowda	1122	Manually	73/*/*	1.33	0.33	Fodder Min Kit	5	1	Surface	Rainfed/ Protective irrigation	0	1.33	Private Land
Neralakuppe	Chellegowda W/O Davalinga Gowda	1123	Manually	74/*/*	2.06	0.52	Fodder Min Kit	5	1	Surface	Rainfed/ Protective irrigation	0	2.06	Private Land
Neralakuppe	P J Krishnegowda S/O Javaregowda	1124	Manually	75/*/*	0.64	0.16	Fodder Min Kit	5	1	Surface	Rainfed/ Protective irrigation	0	0.64	Private Land
P Basavanahlli	P.J. Yogananda s/o Late. Jawarashetti	1125	Manually	13/*/1	0.30	0.08	Fodder Min Kit	5	1	Surface	Rainfed/ Protective irrigation	0	0.30	Private Land
P Basavanahlli	PT Thimmagowda. -	1126	Manually	13/*/2	0.30	0.08	Fodder Min Kit	5	1	Surface	Rainfed/ Protective irrigation	0	0.30	Private Land
P Basavanahlli	Ramamoorthy - s/o Thimmagowda	1127	Manually	13/*/3	0.20	0.05	Fodder Min Kit	5	1	Surface	Rainfed/ Protective irrigation	0	0.20	Private Land
P Basavanahlli	Ramamurthy. s/o Thimmagowda	1128	Manually	13/*/4	0.30	0.08	Fodder Min Kit	5	1	Surface	Rainfed/ Protective irrigation	0	0.30	Private Land
P Basavanahlli	Ramamoorthy s/o Thimmagowda	1129	Manually	13/*/5	0.40	0.10	Fodder Min Kit	5	1	Surface	Rainfed/ Protective irrigation	0	0.40	Private Land
P Basavanahlli	PT Thimmagowda. -	1130	Manually	14/*/*	0.20	0.05	Fodder Min Kit	5	1	Surface	Rainfed/ Protective irrigation	0	0.20	Private Land
P Basavanahlli	Ramamurthy. s/o Thimmagowda	1132	Manually	14/*/*	0.30	0.08	Fodder Min Kit	5	1	Surface	Rainfed/ Protective irrigation	0	0.30	Private Land
P Basavanahlli	Latekshamma - w/o Thimmagowda	1133	Manually	15/*/1	1.00	0.25	Fodder Min Kit	5	1	Surface	Rainfed/ Protective irrigation	0	1.00	Private Land
P Basavanahlli	P.T. Ramachandra s/o . P.J. Thimmagowda. -	1135	Manually	15/*/3	0.20	0.05	Fodder Min Kit	5	1	Surface	Rainfed/ Protective irrigation	0	0.20	Private Land
P Basavanahlli	P.T. Lokesha s/o . P.J. Thimmagowda. -	1136	Manually	15/*/3	0.28	0.07	Fodder Min Kit	5	1	Surface	Rainfed/ Protective irrigation	0	0.28	Private Land
P Basavanahlli	P.T. Palaksha s/o . P.J. Thimmagowda. -	1137	Manually	15/*/3	0.28	0.07	Fodder Min Kit	5	1	Surface	Rainfed/ Protective irrigation	0	0.28	Private Land

Village Name	Farmer Name:	Farmer Code	Rate Type (Manually/Machinery)	Survey No:	Total Area (Ha.)	Proposed Area (Ha.)	Activity/Model/Plan t/Crop Name :	Number of Kits Per Ha	No. of Kits	Method of Irrigation (Drip/Ring/Surface)	Source of Irrigation (Canal/Rainfed/Well)	Area as per Type Of Land (Ha.)		Ownership of Land (Community Land/Private Land/Other Land)
												Waste Land	Cultivable	
P Basavanahlli	NJ Shivanna - s/o Javaregowda	1138	Manually	16/*1	1.20	0.30	Fodder Min Kit	5	1	Surface	Rainfed/ Protective irrigation	0	1.20	Private Land
P Basavanahlli	B A Prakash - s/o B M Annegowda	1139	Manually	16/*2	2.80	0.70	Fodder Min Kit	5	1	Surface	Rainfed/ Protective irrigation	0	2.80	Private Land
P Basavanahlli	P Kavitha w/o B A Prakash	1140	Manually	16/*2	1.36	0.34	Fodder Min Kit	5	1	Surface	Rainfed/ Protective irrigation	0	1.36	Private Land
P Basavanahlli	KaLatesayya - s/o Latekkayya	1141	Manually	17/**	0.49	0.12	Fodder Min Kit	5	1	Surface	Rainfed/ Protective irrigation	0	0.49	Private Land
P Basavanahlli	Basavyaya - s/o Latekkayya	1142	Manually	17/**	0.49	0.12	Fodder Min Kit	5	1	Surface	Rainfed/ Protective irrigation	0	0.49	Private Land
P Basavanahlli	Latekkayya - s/o Latekkayya	1143	Manually	17/**	0.49	0.12	Fodder Min Kit	5	1	Surface	Rainfed/ Protective irrigation	0	0.49	Private Land
P Basavanahlli	Hombayya - s/o Latekkayya	1144	Manually	17/**	0.49	0.12	Fodder Min Kit	5	1	Surface	Rainfed/ Protective irrigation	0	0.49	Private Land
P Basavanahlli	KaLatesayya s/o Latekkayya	1145	Manually	18/**	0.27	0.07	Fodder Min Kit	5	1	Surface	Rainfed/ Protective irrigation	0	0.27	Private Land
P Basavanahlli	Puttaya s/o KaLateya	1146	Manually	18/**	0.20	0.05	Fodder Min Kit	5	1	Surface	Rainfed/ Protective irrigation	0	0.20	Private Land
P Basavanahlli	Basavyaya s/o Latekkayya	1147	Manually	18/**	0.20	0.05	Fodder Min Kit	5	1	Surface	Rainfed/ Protective irrigation	0	0.20	Private Land
P Basavanahlli	Latekkayya s/o Latekkayya	1148	Manually	18/**	0.20	0.05	Fodder Min Kit	5	1	Surface	Rainfed/ Protective irrigation	0	0.20	Private Land
P Basavanahlli	Hombayya s/o Latekkayya	1149	Manually	18/**	0.20	0.05	Fodder Min Kit	5	1	Surface	Rainfed/ Protective irrigation	0	0.20	Private Land
P Basavanahlli	Hanumamma w/o Late Latekkayya	1150	Manually	18/**	1.00	0.25	Fodder Min Kit	5	1	Surface	Rainfed/ Protective irrigation	0	1.00	Private Land
P Basavanahlli	Kantha s/o javaregowda	1152	Manually	19/*2	0.80	0.20	Fodder Min Kit	5	1	Surface	Rainfed/ Protective irrigation	0	0.80	Private Land
P Basavanahlli	Yashodamma w/o . Venkataramu	1153	Manually	19/*3	1.02	0.26	Fodder Min Kit	5	1	Surface	Rainfed/ Protective irrigation	0	1.02	Private Land
P Basavanahlli	Kalegowda - s/o Chikkegowda	1154	Manually	19/*4	0.80	0.20	Fodder Min Kit	5	1	Surface	Rainfed/ Protective irrigation	0	0.80	Private Land
P Basavanahlli	Javaregowda - s/o Thimmagowda	1155	Manually	19/*5	0.28	0.07	Fodder Min Kit	5	1	Surface	Rainfed/ Protective irrigation	0	0.28	Private Land
P Basavanahlli	Ravisha. s/o Javaregowda	1156	Manually	19/*6	0.62	0.16	Fodder Min Kit	5	1	Surface	Rainfed/ Protective irrigation	0	0.62	Private Land
P Basavanahlli	Kanthe Gowda. s/o Javaregowda	1157	Manually	19/*6	0.28	0.07	Fodder Min Kit	5	1	Surface	Rainfed/ Protective irrigation	0	0.28	Private Land
P Basavanahlli	Nagegowda B a. s/o Late Appanegowda	1158	Manually	19/*7	0.71	0.18	Fodder Min Kit	5	1	Surface	Rainfed/ Protective irrigation	0	0.71	Private Land
P Basavanahlli	Sharadamma w/o . Appanegowda	1159	Manually	20/*1	1.36	0.34	Fodder Min Kit	5	1	Surface	Rainfed/ Protective irrigation	0	1.36	Private Land
P Basavanahlli	Puttaya - s/o KaLateiah	1161	Manually	20/*3	1.36	0.34	Fodder Min Kit	5	1	Surface	Rainfed/ Protective irrigation	0	1.36	Private Land
P Basavanahlli	KaLatesayya s/o Latekkayya	1162	Manually	20/*4	0.33	0.08	Fodder Min Kit	5	1	Surface	Rainfed/ Protective irrigation	0	0.33	Private Land
P Basavanahlli	Basavyaya s/o Latekkayya	1163	Manually	20/*4	0.34	0.09	Fodder Min Kit	5	1	Surface	Rainfed/ Protective irrigation	0	0.34	Private Land
P Basavanahlli	Latekkayya s/o Latekkayya	1164	Manually	20/*4	0.33	0.08	Fodder Min Kit	5	1	Surface	Rainfed/ Protective irrigation	0	0.33	Private Land
P Basavanahlli	Hombayya s/o Latekkayya	1165	Manually	20/*4	0.34	0.09	Fodder Min Kit	5	1	Surface	Rainfed/ Protective irrigation	0	0.34	Private Land
P Basavanahlli	H C SheeLate w/o . B V Javaregowda	1166	Manually	22/*2	1.32	0.33	Fodder Min Kit	5	1	Surface	Rainfed/ Protective irrigation	0	1.32	Private Land
P Basavanahlli	B A Sundarachari - s/o Annaiyachari	1167	Manually	22/*3	0.40	0.10	Fodder Min Kit	5	1	Surface	Rainfed/ Protective irrigation	0	0.40	Private Land
P Basavanahlli	BA Sundarachari s/o Annaiyachari	1168	Manually	22/*4	0.48	0.12	Fodder Min Kit	5	1	Surface	Rainfed/ Protective irrigation	0	0.48	Private Land
P Basavanahlli	B.A. Jayanna s/o Late Annaiahchar	1169	Manually	22/*5	0.48	0.12	Fodder Min Kit	5	1	Surface	Rainfed/ Protective irrigation	0	0.48	Private Land



Village Name	Farmer Name:	Farmer Code	Rate Type (Manually/Machinery)	Survey No:	Total Area (Ha.)	Proposed Area (Ha.)	Activity/Model/Plan t/Crop Name :	Number of Kits Per Ha	No. of Kits	Method of Irrigation (Drip/Ring/Surface)	Source of Irrigation (Canal/Rainfed/Well)	Area as per Type Of Land (Ha.)		Ownership of Land (Community Land/Private Land/Other Land)
												Waste Land	Cultivable	
P Basavanahlli	Bhagyamma w/o Mariappa	1170	Manually	22/*/6	0.20	0.05	Fodder Min Kit	5	1	Surface	Rainfed/ Protective irrigation	0	0.20	Private Land
P Basavanahlli	Ganeshachar s/o K.C.Veerachar	1171	Manually	22/*/7	0.90	0.23	Fodder Min Kit	5	1	Surface	Rainfed/ Protective irrigation	0	0.90	Private Land
P Basavanahlli	Prabha s/o Nagannachari	1172	Manually	22/*/8	0.40	0.10	Fodder Min Kit	5	1	Surface	Rainfed/ Protective irrigation	0	0.40	Private Land
P Basavanahlli	Subrahmanyachari - s/o K C Annaiyachari	1173	Manually	22/*/9	0.40	0.10	Fodder Min Kit	5	1	Surface	Rainfed/ Protective irrigation	0	0.40	Private Land
P Basavanahlli	NANJAMMA w/o . Le lingadevarachar	1174	Manually	23/*/1	0.20	0.05	Fodder Min Kit	5	1	Surface	Rainfed/ Protective irrigation	0	0.20	Private Land
P Basavanahlli	PT Rajegowda s/o Thimmgowda	1176	Manually	24/*/1	0.20	0.05	Fodder Min Kit	5	1	Surface	Rainfed/ Protective irrigation	0	0.20	Private Land
P Basavanahlli	PT Lokesh s/o Thimmgowda	1177	Manually	24/*/1	0.20	0.05	Fodder Min Kit	5	1	Surface	Rainfed/ Protective irrigation	0	0.20	Private Land
P Basavanahlli	Subramanyachar s/o Late "Annayachar	1178	Manually	25/*/1	0.43	0.11	Fodder Min Kit	5	1	Surface	Rainfed/ Protective irrigation	0	0.43	Private Land
P Basavanahlli	B.A. Sundarachar s/o Late "Annayachar	1179	Manually	25/*/1	0.44	0.11	Fodder Min Kit	5	1	Surface	Rainfed/ Protective irrigation	0	0.44	Private Land
P Basavanahlli	B.A. Jayanna s/o Late "Annayachar	1180	Manually	25/*/1	0.43	0.11	Fodder Min Kit	5	1	Surface	Rainfed/ Protective irrigation	0	0.43	Private Land
P Basavanahlli	Puttammanamma - w/o Annaiyachar	1182	Manually	25/*/2	0.80	0.20	Fodder Min Kit	5	1	Surface	Rainfed/ Protective irrigation	0	0.80	Private Land
P Basavanahlli	Subramanyachar s/o Late "Annayachar	1183	Manually	25/*/2	0.37	0.09	Fodder Min Kit	5	1	Surface	Rainfed/ Protective irrigation	0	0.37	Private Land
P Basavanahlli	Sundara char s/o Late "Annayachar	1184	Manually	25/*/2	0.33	0.08	Fodder Min Kit	5	1	Surface	Rainfed/ Protective irrigation	0	0.33	Private Land
P Basavanahlli	Subramanyachar s/o Le Annayachar, P Basavanahalli, P Town	1185	Manually	25/*/3	0.30	0.08	Fodder Min Kit	5	1	Surface	Rainfed/ Protective irrigation	0	0.30	Private Land
P Basavanahlli	Puttamma w/o Ninge Gowda	1186	Manually	26/*/1	1.13	0.28	Fodder Min Kit	5	1	Surface	Rainfed/ Protective irrigation	0	1.13	Private Land
P Basavanahlli	VenkateshaShatti - s/o Rangashatti	1187	Manually	26/*/1	1.50	0.38	Fodder Min Kit	5	1	Surface	Rainfed/ Protective irrigation	0	1.50	Private Land
P Basavanahlli	Gangamma w/o Govindashetty	1188	Manually	26/*/1	0.40	0.10	Fodder Min Kit	5	1	Surface	Rainfed/ Protective irrigation	0	0.40	Private Land
P Basavanahlli	Gangamma w/o .Late.Govindashetty	1189	Manually	26/*/1	1.40	0.35	Fodder Min Kit	5	1	Surface	Rainfed/ Protective irrigation	0	1.40	Private Land
P Basavanahlli	Puttamma w/o Sannegowda	1192	Manually	27/*/*	0.40	0.10	Fodder Min Kit	5	1	Surface	Rainfed/ Protective irrigation	0	0.40	Private Land
P Basavanahlli	Chandramma w/o Late Krishnanayaka	1193	Manually	27/*/*	0.45	0.11	Fodder Min Kit	5	1	Surface	Rainfed/ Protective irrigation	0	0.45	Private Land
P Basavanahlli	Ramamoorthy - s/o Thimmgowda	1194	Manually	27/*/*	1.60	0.40	Fodder Min Kit	5	1	Surface	Rainfed/ Protective irrigation	0	1.60	Private Land
P Basavanahlli	PT Rajegowda - s/o Thimmgowda	1195	Manually	27/*/*	1.00	0.25	Fodder Min Kit	5	1	Surface	Rainfed/ Protective irrigation	0	1.00	Private Land
P Basavanahlli	Subramanya s/o Hoonnegowda	1196	Manually	27/*/*	0.40	0.10	Fodder Min Kit	5	1	Surface	Rainfed/ Protective irrigation	0	0.40	Private Land
P Basavanahlli	Girigowda s/o Thimmgowda	1197	Manually	27/*/*	1.00	0.25	Fodder Min Kit	5	1	Surface	Rainfed/ Protective irrigation	0	1.00	Private Land
P Basavanahlli	Narasimhamayya - s/o Sampagaya	1199	Manually	28/*/*	0.60	0.15	Fodder Min Kit	5	1	Surface	Rainfed/ Protective irrigation	0	0.60	Private Land
P Basavanahlli	Puttachari s/o NeeLatechari	1200	Manually	28/*/*	1.08	0.27	Fodder Min Kit	5	1	Surface	Rainfed/ Protective irrigation	0	1.08	Private Land
P Basavanahlli	Karyaiah - s/o Jawaiah	1201	Manually	28/*/*	0.51	0.13	Fodder Min Kit	5	1	Surface	Rainfed/ Protective irrigation	0	0.51	Private Land
P Basavanahlli	P J Krishnegowda - s/o Javaregowda	1202	Manually	28/*/*	0.60	0.15	Fodder Min Kit	5	1	Surface	Rainfed/ Protective irrigation	0	0.60	Private Land
P Basavanahlli	Kamaksamma - w/o Kempegowda	1203	Manually	28/*/*	0.86	0.22	Fodder Min Kit	5	1	Surface	Rainfed/ Protective irrigation	0	0.86	Private Land
P Basavanahlli	Krishna s/o Savitramma	1204	Manually	28/*/*	1.19	0.30	Fodder Min Kit	5	1	Surface	Rainfed/ Protective irrigation	0	1.19	Private Land

Village Name	Farmer Name:	Farmer Code	Rate Type (Manually/Machinery)	Survey No:	Total Area (Ha.)	Proposed Area (Ha.)	Activity/Model/Plant/Crop Name :	Number of Kits Per Ha	No. of Kits	Method of Irrigation (Drip/Ring/Surface)	Source of Irrigation (Canal/Rainfed/Well)	Area as per Type Of Land (Ha.)		Ownership of Land (Community Land/Private Land/Other Land)
												Waste Land	Cultivable	
P Basavanahlli	Kathiaini - KO K N Madhavan	1205	Manually	28/*/*	0.72	0.18	Fodder Min Kit	5	1	Surface	Rainfed/ Protective irrigation	0	0.72	Private Land
P Basavanahlli	P.V.Bhagyamma w/o . B.N. Karigowda	1206	Manually	28/*/*	1.08	0.27	Fodder Min Kit	5	1	Surface	Rainfed/ Protective irrigation	0	1.08	Private Land
P Basavanahlli	B N Karigowda s/o Ninggowda	1207	Manually	28/*/*	1.08	0.27	Fodder Min Kit	5	1	Surface	Rainfed/ Protective irrigation	0	1.08	Private Land
P Basavanahlli	Bhagya - w/o . B N Karigowda	1208	Manually	28/*/*	1.08	0.27	Fodder Min Kit	5	1	Surface	Rainfed/ Protective irrigation	0	1.08	Private Land
P Basavanahlli	Kumara Naik s/o Thamanna Naik	1209	Manually	28/*/*	0.22	0.05	Fodder Min Kit	5	1	Surface	Rainfed/ Protective irrigation	0	0.22	Private Land
P Basavanahlli	Kumara s/o Narayana	1210	Manually	28/*/*	0.42	0.11	Fodder Min Kit	5	1	Surface	Rainfed/ Protective irrigation	0	0.42	Private Land
P Basavanahlli	Anwar Pasha - s/o Hasan Saab	1211	Manually	28/*/*	0.51	0.13	Fodder Min Kit	5	1	Surface	Rainfed/ Protective irrigation	0	0.51	Private Land
P Basavanahlli	R B Krishnamurti s/o R M Bhimashetti	1212	Manually	28/*/*	0.24	0.06	Fodder Min Kit	5	1	Surface	Rainfed/ Protective irrigation	0	0.24	Private Land
P Basavanahlli	KaLatemma w/o .Late.Boraiah	1213	Manually	28/*/*	0.24	0.06	Fodder Min Kit	5	1	Surface	Rainfed/ Protective irrigation	0	0.24	Private Land
P Basavanahlli	KK Gangadhar -	1214	Manually	28/*/*	0.96	0.24	Fodder Min Kit	5	1	Surface	Rainfed/ Protective irrigation	0	0.96	Private Land
P Basavanahlli	Ganesha - s/o Doddarangowda	1215	Manually	28/*/*	0.72	0.18	Fodder Min Kit	5	1	Surface	Rainfed/ Protective irrigation	0	0.72	Private Land
P Basavanahlli	Ganesha s/o Rangegowda	1216	Manually	28/*/*	0.40	0.10	Fodder Min Kit	5	1	Surface	Rainfed/ Protective irrigation	0	0.40	Private Land
P Basavanahlli	Ammannamma - w/o m Kunjirama	1217	Manually	28/*/*	0.60	0.15	Fodder Min Kit	5	1	Surface	Rainfed/ Protective irrigation	0	0.60	Private Land
P Basavanahlli	Muthuraja s/o Late Govindegowda	1218	Manually	28/*/*	0.71	0.18	Fodder Min Kit	5	1	Surface	Rainfed/ Protective irrigation	0	0.71	Private Land
P Basavanahlli	Ganesha s/o Srinivasa	1219	Manually	28/*/*	0.42	0.11	Fodder Min Kit	5	1	Surface	Rainfed/ Protective irrigation	0	0.42	Private Land
P Basavanahlli	P.J.Chandrashetti s/o Jawarashetti	1220	Manually	28/*/*	0.18	0.05	Fodder Min Kit	5	1	Surface	Rainfed/ Protective irrigation	0	0.18	Private Land
P Basavanahlli	Thimmajamma w/o Late Kempaya	1221	Manually	28/*/*	0.96	0.24	Fodder Min Kit	5	1	Surface	Rainfed/ Protective irrigation	0	0.96	Private Land
P Basavanahlli	Thimmajamma. w/o Late Kempaya	1222	Manually	28/*/*	0.36	0.09	Fodder Min Kit	5	1	Surface	Rainfed/ Protective irrigation	0	0.36	Private Land
P Basavanahlli	P J Chandrashetty - s/o Jawarashetti	1223	Manually	28/*/*	0.92	0.23	Fodder Min Kit	5	1	Surface	Rainfed/ Protective irrigation	0	0.92	Private Land
P Basavanahlli	Channamma - w/o Sannashetty	1224	Manually	28/*/*	0.40	0.10	Fodder Min Kit	5	1	Surface	Rainfed/ Protective irrigation	0	0.40	Private Land
P Basavanahlli	R Prasad s/o P t Rajanayaka	1225	Manually	28/*/*	0.30	0.08	Fodder Min Kit	5	1	Surface	Rainfed/ Protective irrigation	0	0.30	Private Land
P Basavanahlli	Chandregowda - s/o Bellaterygowda	1226	Manually	28/*/*	0.72	0.18	Fodder Min Kit	5	1	Surface	Rainfed/ Protective irrigation	0	0.72	Private Land
P Basavanahlli	KaLatewati - w/o Chandraasanayaka	1227	Manually	28/*/*	0.96	0.24	Fodder Min Kit	5	1	Surface	Rainfed/ Protective irrigation	0	0.96	Private Land
P Basavanahlli	KaLatevathi w/o . Chandrashanayaka	1228	Manually	28/*/*	0.61	0.15	Fodder Min Kit	5	1	Surface	Rainfed/ Protective irrigation	0	0.61	Private Land
P Basavanahlli	Chandraya s/o Honnurayya	1229	Manually	28/*/*	0.57	0.14	Fodder Min Kit	5	1	Surface	Rainfed/ Protective irrigation	0	0.57	Private Land
P Basavanahlli	P H Jawaregowda - s/o Honagiri Gowda	1230	Manually	28/*/*	1.20	0.30	Fodder Min Kit	5	1	Surface	Rainfed/ Protective irrigation	0	1.20	Private Land
P Basavanahlli	ML Joseph -	1231	Manually	28/*/*	0.96	0.24	Fodder Min Kit	5	1	Surface	Rainfed/ Protective irrigation	0	0.96	Private Land
P Basavanahlli	ML Joseph -	1232	Manually	28/*/*	0.96	0.24	Fodder Min Kit	5	1	Surface	Rainfed/ Protective irrigation	0	0.96	Private Land
P Basavanahlli	K R Ananda - s/o Ramappa	1233	Manually	28/*/*	0.96	0.24	Fodder Min Kit	5	1	Surface	Rainfed/ Protective irrigation	0	0.96	Private Land
P Basavanahlli	C P John -	1234	Manually	28/*/*	0.96	0.24	Fodder Min Kit	5	1	Surface	Rainfed/ Protective irrigation	0	0.96	Private Land

Village Name	Farmer Name:	Farmer Code	Rate Type (Manually/Machinery)	Survey No:	Total Area (Ha.)	Proposed Area (Ha.)	Activity/Model/Plant/Crop Name :	Number of Kits Per Ha	No. of Kits	Method of Irrigation (Drip/Ring/Surface)	Source of Irrigation (Canal/Rainfed/Well)	Area as per Type Of Land (Ha.)		Ownership of Land (Community Land/Private Land/Other Land)
												Waste Land	Cultivable	
P Basavanahlli	Jawaramma w/o . Late.Annegowda	1235	Manually	28/*/*	0.72	0.18	Fodder Min Kit	5	1	Surface	Rainfed/ Protective irrigation	0	0.72	Private Land
P Basavanahlli	Deviramma w/o Late Jawarashetti	1236	Manually	28/*/*	0.72	0.18	Fodder Min Kit	5	1	Surface	Rainfed/ Protective irrigation	0	0.72	Private Land
P Basavanahlli	Deviramma w/o Late Jawarashetti	1237	Manually	28/*/*	0.48	0.12	Fodder Min Kit	5	1	Surface	Rainfed/ Protective irrigation	0	0.48	Private Land
P Basavanahlli	P J Krishna Gowda s/o Late Javaregowda	1238	Manually	28/*/*	0.24	0.06	Fodder Min Kit	5	1	Surface	Rainfed/ Protective irrigation	0	0.24	Private Land
P Basavanahlli	Jawarayya s/o Karyaiah	1239	Manually	28/*/*	0.48	0.12	Fodder Min Kit	5	1	Surface	Rainfed/ Protective irrigation	0	0.48	Private Land
P Basavanahlli	Jalendra s/o Honnegowda	1240	Manually	28/*/*	0.74	0.19	Fodder Min Kit	5	1	Surface	Rainfed/ Protective irrigation	0	0.74	Private Land
P Basavanahlli	Jalendra s/o Hoonnegowda	1241	Manually	28/*/*	0.44	0.11	Fodder Min Kit	5	1	Surface	Rainfed/ Protective irrigation	0	0.44	Private Land
P Basavanahlli	Thangamma - w/o Kannan	1242	Manually	28/*/*	0.48	0.12	Fodder Min Kit	5	1	Surface	Rainfed/ Protective irrigation	0	0.48	Private Land
P Basavanahlli	T K Saroja s/o Kannan	1243	Manually	28/*/*	0.36	0.09	Fodder Min Kit	5	1	Surface	Rainfed/ Protective irrigation	0	0.36	Private Land
P Basavanahlli	NeeLatemma w/o Late Dasayya	1244	Manually	28/*/*	0.24	0.06	Fodder Min Kit	5	1	Surface	Rainfed/ Protective irrigation	0	0.24	Private Land
P Basavanahlli	Jawaramma w/o Late. Thimmarai Gowda	1245	Manually	28/*/*	0.72	0.18	Fodder Min Kit	5	1	Surface	Rainfed/ Protective irrigation	0	0.72	Private Land
P Basavanahlli	DoddabaLatenayaka s/o Somanayaka	1247	Manually	28/*/*	0.60	0.15	Fodder Min Kit	5	1	Surface	Rainfed/ Protective irrigation	0	0.60	Private Land
P Basavanahlli	Deviramma w/o Late Boregowda	1248	Manually	28/*/*	0.72	0.18	Fodder Min Kit	5	1	Surface	Rainfed/ Protective irrigation	0	0.72	Private Land
P Basavanahlli	R B Dorera j - s/o Bhimashetti	1250	Manually	28/*/*	0.48	0.12	Fodder Min Kit	5	1	Surface	Rainfed/ Protective irrigation	0	0.48	Private Land
P Basavanahlli	Doddaswamishetty s/o Sannashetty	1251	Manually	28/*/*	0.36	0.09	Fodder Min Kit	5	1	Surface	Rainfed/ Protective irrigation	0	0.36	Private Land
P Basavanahlli	G C Nagendra s/o Chandragowda	1252	Manually	28/*/*	0.79	0.20	Fodder Min Kit	5	1	Surface	Rainfed/ Protective irrigation	0	0.79	Private Land
P Basavanahlli	PLatentation garden	1254	Manually	28/*/*	3.12	0.78	Fodder Min Kit	5	1	Surface	Rainfed/ Protective irrigation	0	3.12	Private Land
P Basavanahlli	Nagamma - w/o c v anantu	1256	Manually	29/*/*	0.24	0.06	Fodder Min Kit	5	1	Surface	Rainfed/ Protective irrigation	0	0.24	Private Land
P Basavanahlli	Nagamma w/o . C V Anantu	1257	Manually	29/*/*	0.36	0.09	Fodder Min Kit	5	1	Surface	Rainfed/ Protective irrigation	0	0.36	Private Land
P Basavanahlli	NeeLatemma - w/o -KaLatenayaka	1258	Manually	29/*/*	0.36	0.09	Fodder Min Kit	5	1	Surface	Rainfed/ Protective irrigation	0	0.36	Private Land
P Basavanahlli	Prabha - w/o . BN Prakash	1259	Manually	29/*/*	0.24	0.06	Fodder Min Kit	5	1	Surface	Rainfed/ Protective irrigation	0	0.24	Private Land
P Basavanahlli	Puttarajabovi s/o Puttabhovi	1260	Manually	29/*/*	0.35	0.09	Fodder Min Kit	5	1	Surface	Rainfed/ Protective irrigation	0	0.35	Private Land
P Basavanahlli	NeeLatemma s/o . Thimmanayaka	1261	Manually	29/*/*	0.60	0.15	Fodder Min Kit	5	1	Surface	Rainfed/ Protective irrigation	0	0.60	Private Land
P Basavanahlli	N.J.Kamakshmma w/o . B.A. Kalegowda	1262	Manually	29/*/*	0.36	0.09	Fodder Min Kit	5	1	Surface	Rainfed/ Protective irrigation	0	0.36	Private Land
P Basavanahlli	N.J.Kamakshmma w/o . B.A. Kalegowda	1263	Manually	29/*/*	0.48	0.12	Fodder Min Kit	5	1	Surface	Rainfed/ Protective irrigation	0	0.48	Private Land
P Basavanahlli	Mallegowda - s/o Sannegowda	1267	Manually	29/*/*	0.59	0.15	Fodder Min Kit	5	1	Surface	Rainfed/ Protective irrigation	0	0.59	Private Land
P Basavanahlli	Meenakshmma - w/o Ramanayaka	1270	Manually	29/*/*	0.18	0.05	Fodder Min Kit	5	1	Surface	Rainfed/ Protective irrigation	0	0.18	Private Land
P Basavanahlli	PT Rajegowda - s/o Thimmagowda	1271	Manually	29/*/*	0.18	0.05	Fodder Min Kit	5	1	Surface	Rainfed/ Protective irrigation	0	0.18	Private Land
P Basavanahlli	PT Lokeshha - s/o Thimmagowda	1272	Manually	29/*/*	0.36	0.09	Fodder Min Kit	5	1	Surface	Rainfed/ Protective irrigation	0	0.36	Private Land
P Basavanahlli	Ravindra - s/o Chikkathammegowda	1273	Manually	29/*/*	0.51	0.13	Fodder Min Kit	5	1	Surface	Rainfed/ Protective irrigation	0	0.51	Private Land

Village Name	Farmer Name:	Farmer Code	Rate Type (Manually/Machinery)	Survey No:	Total Area (Ha.)	Proposed Area (Ha.)	Activity/Model/Plant/Crop Name :	Number of Kits Per Ha	No. of Kits	Method of Irrigation (Drip/Ring/Surface)	Source of Irrigation (Canal/Rainfed/Well)	Area as per Type Of Land (Ha.)		Ownership of Land (Community Land/Private Land/Other Land)
												Waste Land	Cultivable	
P Basavanahlli	Sharadamma w/o Late B M Venkatesha	1274	Manually	29/*/*	1.00	0.25	Fodder Min Kit	5	1	Surface	Rainfed/ Protective irrigation	0	1.00	Private Land
P Basavanahlli	Shivanna s/o Doddarangegowda	1275	Manually	29/*/*	0.30	0.08	Fodder Min Kit	5	1	Surface	Rainfed/ Protective irrigation	0	0.30	Private Land
P Basavanahlli	B N Prakash s/o Late Ninghegowda	1277	Manually	29/*/*	0.33	0.08	Fodder Min Kit	5	1	Surface	Rainfed/ Protective irrigation	0	0.33	Private Land
P Basavanahlli	Shashi s/o P.R. Swamy	1278	Manually	29/*/*	0.54	0.14	Fodder Min Kit	5	1	Surface	Rainfed/ Protective irrigation	0	0.54	Private Land
P Basavanahlli	P R Swami - s/o Rangegowda	1279	Manually	29/*/*	0.29	0.07	Fodder Min Kit	5	1	Surface	Rainfed/ Protective irrigation	0	0.29	Private Land
P Basavanahlli	Padmamma w/o Late Sannashetty	1280	Manually	29/*/*	0.24	0.06	Fodder Min Kit	5	1	Surface	Rainfed/ Protective irrigation	0	0.24	Private Land
P Basavanahlli	Swamibhovi s/o Puttabhovi	1281	Manually	29/*/*	0.47	0.12	Fodder Min Kit	5	1	Surface	Rainfed/ Protective irrigation	0	0.47	Private Land
P Basavanahlli	P R Sundramma - w/o . Puttegowda	1282	Manually	29/*/*	0.18	0.05	Fodder Min Kit	5	1	Surface	Rainfed/ Protective irrigation	0	0.18	Private Land
P Basavanahlli	Susheelamma w/o Ramachandra	1283	Manually	29/*/*	0.36	0.09	Fodder Min Kit	5	1	Surface	Rainfed/ Protective irrigation	0	0.36	Private Land
P Basavanahlli	N J KamaLatakamma w/o Late B A Kalegowda	1284	Manually	46/*1	0.45	0.11	Fodder Min Kit	5	1	Surface	Rainfed/ Protective irrigation	0	0.45	Private Land
P Basavanahlli	NeelLatakamma, w/o Late B A Govindegowda	1285	Manually	46/*1	0.61	0.15	Fodder Min Kit	5	1	Surface	Rainfed/ Protective irrigation	0	0.61	Private Land
P Basavanahlli	B M. Tamanna Gowda - s/o Muddegowda	1286	Manually	46/*1	0.20	0.05	Fodder Min Kit	5	1	Surface	Rainfed/ Protective irrigation	0	0.20	Private Land
Punadahalli	Veena K B w/o Belliyappa	1290	Manually	28/*/16	0.40	0.10	Fodder Min Kit	5	1	Surface	Rainfed/ Protective irrigation	0	0.40	Private Land
Punadahalli	Javanayaka - s/o Doddathimmanayaka	1291	Manually	28/*/2C1	0.80	0.20	Fodder Min Kit	5	1	Surface	Rainfed/ Protective irrigation	0	0.80	Private Land
Punadahalli	Yashodamma w/o Rewanna	1292	Manually	28/*/2C2	0.43	0.11	Fodder Min Kit	5	1	Surface	Rainfed/ Protective irrigation	0	0.43	Private Land
Punadahalli	PT Shivanna s/o Late. Thimmegowda. -	1293	Manually	28/*/3	0.36	0.09	Fodder Min Kit	5	1	Surface	Rainfed/ Protective irrigation	0	0.36	Private Land
Punadahalli	P V Govinda - s/o Venkategowda	1294	Manually	28/*/4	0.78	0.20	Fodder Min Kit	5	1	Surface	Rainfed/ Protective irrigation	0	0.78	Private Land
Punadahalli	Venkateshetti s/o Channashetty -	1298	Manually	28/*/8	0.60	0.15	Fodder Min Kit	5	1	Surface	Rainfed/ Protective irrigation	0	0.60	Private Land
Punadahalli	PT Shivanna s/o Late. Thimmegowda. -	1299	Manually	28/*/9	0.31	0.08	Fodder Min Kit	5	1	Surface	Rainfed/ Protective irrigation	0	0.31	Private Land
Punadahalli	Shobha.Md w/o . P. T. Manjunatha. -	1300	Manually	29/*/1	0.97	0.24	Fodder Min Kit	5	1	Surface	Rainfed/ Protective irrigation	0	0.97	Private Land
Punadahalli	PV Govindaraju s/o Venkatappa U Venkategowda	1301	Manually	29/*/2	0.91	0.23	Fodder Min Kit	5	1	Surface	Rainfed/ Protective irrigation	0	0.91	Private Land
Punadahalli	PH Shanthakumara s/o Late. Ph.Honnegowda. -	1302	Manually	29/*/3	1.06	0.27	Fodder Min Kit	5	1	Surface	Rainfed/ Protective irrigation	0	1.06	Private Land
Punadahalli	Ph. Lahita s/o Late. Ph.Honnegowda. -	1303	Manually	29/*/3	1.06	0.27	Fodder Min Kit	5	1	Surface	Rainfed/ Protective irrigation	0	1.06	Private Land
Punadahalli	PV Govindaraju s/o Venkatappa U Venkategowda	1304	Manually	29/*/4	0.96	0.24	Fodder Min Kit	5	1	Surface	Rainfed/ Protective irrigation	0	0.96	Private Land
Punadahalli	Sarojamma. w/o . PV Govinda	1305	Manually	29/*/5	0.97	0.24	Fodder Min Kit	5	1	Surface	Rainfed/ Protective irrigation	0	0.97	Private Land
Punadahalli	Vishalakshi P V w/o Late P T Dassegowda	1307	Manually	32/*/1	1.00	0.25	Fodder Min Kit	5	1	Surface	Rainfed/ Protective irrigation	0	1.00	Private Land
Punadahalli	P.T. Paramesha s/o Thimmappa	1308	Manually	32/*/2	1.00	0.25	Fodder Min Kit	5	1	Surface	Rainfed/ Protective irrigation	0	1.00	Private Land
Punadahalli	PT Yogananda - s/o Thimmappa	1309	Manually	32/*/3	11.00	2.75	Fodder Min Kit	5	1	Surface	Rainfed/ Protective irrigation	0	11.00	Private Land
Punadahalli	Pushpa w/o Late J Nanjundegowda	1310	Manually	32/*/4	1.40	0.35	Fodder Min Kit	5	1	Surface	Rainfed/ Protective irrigation	0	1.40	Private Land
Punadahalli	Nagesh s/o Mallashetti	1312	Manually	33/*/*	0.60	0.15	Fodder Min Kit	5	1	Surface	Rainfed/ Protective irrigation	0	0.60	Private Land

Village Name	Farmer Name:	Farmer Code	Rate Type (Manually/Machinery)	Survey No:	Total Area (Ha.)	Proposed Area (Ha.)	Activity/Model/Plan t/Crop Name :	Number of Kits Per Ha	No. of Kits	Method of Irrigation (Drip/Ring/Surface)	Source of Irrigation (Canal/Rainfed/Well)	Area as per Type Of Land (Ha.)		Ownership of Land (Community Land/Private Land/Other Land)
												Waste Land	Cultivable	
Punadahalli	Puttamma w/o Sannegowda	1313	Manually	33/*/*	0.80	0.20	Fodder Min Kit	5	1	Surface	Rainfed/ Protective irrigation	0	0.80	Private Land
Punadahalli	Narayana Gowda s/o	1314	Manually	33/*/*	1.00	0.25	Fodder Min Kit	5	1	Surface	Rainfed/ Protective irrigation	0	1.00	Private Land
Punadahalli	P.T. Paramesha s/o Thimmappa	1315	Manually	33/*/*	0.25	0.06	Fodder Min Kit	5	1	Surface	Rainfed/ Protective irrigation	0	0.25	Private Land
Punadahalli	KAMALAMMA w/o . PT PARAMESHA	1316	Manually	33/*/*	0.68	0.17	Fodder Min Kit	5	1	Surface	Rainfed/ Protective irrigation	0	0.68	Private Land
Punadahalli	Parvathamma s/o Mastinayaka	1317	Manually	33/*/*	1.00	0.25	Fodder Min Kit	5	1	Surface	Rainfed/ Protective irrigation	0	1.00	Private Land
Punadahalli	Parvathamma - s/o Mastanayaka	1318	Manually	33/*/*	0.60	0.15	Fodder Min Kit	5	1	Surface	Rainfed/ Protective irrigation	0	0.60	Private Land
Punadahalli	Puttaraja a: puttanayaka s/o siddanayaka	1319	Manually	33/*/*	1.00	0.25	Fodder Min Kit	5	1	Surface	Rainfed/ Protective irrigation	0	1.00	Private Land
Punadahalli	Arundati s/o Late P J Nagarajegowda	1320	Manually	33/*/*	1.00	0.25	Fodder Min Kit	5	1	Surface	Rainfed/ Protective irrigation	0	1.00	Private Land
Punadahalli	Jayamma w/o Mahadeva	1321	Manually	33/*/*	1.00	0.25	Fodder Min Kit	5	1	Surface	Rainfed/ Protective irrigation	0	1.00	Private Land
Punadahalli	Akkayamma w/o Mallegowda	1322	Manually	33/*/*	0.80	0.20	Fodder Min Kit	5	1	Surface	Rainfed/ Protective irrigation	0	0.80	Private Land
Punadahalli	Maranganika - Thammanayaka	1323	Manually	33/*/*	0.48	0.12	Fodder Min Kit	5	1	Surface	Rainfed/ Protective irrigation	0	0.48	Private Land
Punadahalli	Mangalamma w/o . PD Ganesh	1324	Manually	33/*/*	0.73	0.18	Fodder Min Kit	5	1	Surface	Rainfed/ Protective irrigation	0	0.73	Private Land
Punadahalli	P.V. Manjunatha s/o Venkategowda	1325	Manually	33/*/*	0.60	0.15	Fodder Min Kit	5	1	Surface	Rainfed/ Protective irrigation	0	0.60	Private Land
Punadahalli	Maniyamma w/o Late Chandregowda	1326	Manually	33/*/*	0.90	0.23	Fodder Min Kit	5	1	Surface	Rainfed/ Protective irrigation	0	0.90	Private Land
Punadahalli	P V Mahadeva s/o Venkatappa	1327	Manually	33/*/*	0.20	0.05	Fodder Min Kit	5	1	Surface	Rainfed/ Protective irrigation	0	0.20	Private Land
Punadahalli	Lakshmi w/o Late Lokanayaka	1328	Manually	33/*/*	0.75	0.19	Fodder Min Kit	5	1	Surface	Rainfed/ Protective irrigation	0	0.75	Private Land
Punadahalli	P.D. Mohana s/o Doddathamgowda	1329	Manually	33/*/*	0.93	0.23	Fodder Min Kit	5	1	Surface	Rainfed/ Protective irrigation	0	0.93	Private Land
Punadahalli	Mahadeswara s/o Venkategowda	1330	Manually	33/*/*	0.88	0.22	Fodder Min Kit	5	1	Surface	Rainfed/ Protective irrigation	0	0.88	Private Land
Punadahalli	P.H. Yogananda s/o Hoonagirigowda	1332	Manually	33/*/*	0.56	0.14	Fodder Min Kit	5	1	Surface	Rainfed/ Protective irrigation	0	0.56	Private Land
Punadahalli	Rajanaika - s/o Sannanayaka	1333	Manually	33/*/*	0.40	0.10	Fodder Min Kit	5	1	Surface	Rainfed/ Protective irrigation	0	0.40	Private Land
Punadahalli	Karigowda - s/o Jawaregowda	1334	Manually	33/*/*	1.40	0.35	Fodder Min Kit	5	1	Surface	Rainfed/ Protective irrigation	0	1.40	Private Land
Punadahalli	Vishalakamma w/o Late Dasegowda	1335	Manually	33/*/*	0.69	0.17	Fodder Min Kit	5	1	Surface	Rainfed/ Protective irrigation	0	0.69	Private Land
Punadahalli	Ramanayaka s/o Kalanayaka	1336	Manually	33/*/*	1.80	0.45	Fodder Min Kit	5	1	Surface	Rainfed/ Protective irrigation	0	1.80	Private Land
Punadahalli	Yashodamma w/o Rewanna	1337	Manually	33/*/*	0.73	0.18	Fodder Min Kit	5	1	Surface	Rainfed/ Protective irrigation	0	0.73	Private Land
Punadahalli	Channamma w/o . Rajegowda	1338	Manually	33/*/*	0.60	0.15	Fodder Min Kit	5	1	Surface	Rainfed/ Protective irrigation	0	0.60	Private Land
Punadahalli	Channamma w/o . Rajegowda	1339	Manually	33/*/*	0.20	0.05	Fodder Min Kit	5	1	Surface	Rainfed/ Protective irrigation	0	0.20	Private Land
Punadahalli	Channamma w/o . Rajegowda	1340	Manually	33/*/*	0.60	0.15	Fodder Min Kit	5	1	Surface	Rainfed/ Protective irrigation	0	0.60	Private Land
Punadahalli	P V Ramesh s/o Venkatappa	1341	Manually	33/*/*	1.69	0.42	Fodder Min Kit	5	1	Surface	Rainfed/ Protective irrigation	0	1.69	Private Land
Punadahalli	Karigowda s/o Honnagiri Gowda	1342	Manually	33/*/*	0.78	0.20	Fodder Min Kit	5	1	Surface	Rainfed/ Protective irrigation	0	0.78	Private Land
Punadahalli	P.H. Karigowda s/o Hoonagirigowda	1343	Manually	33/*/*	1.98	0.50	Fodder Min Kit	5	1	Surface	Rainfed/ Protective irrigation	0	1.98	Private Land

Village Name	Farmer Name:	Farmer Code	Rate Type (Manually/Machinery)	Survey No:	Total Area (Ha.)	Proposed Area (Ha.)	Activity/Model/Plan t/Crop Name :	Number of Kits Per Ha	No. of Kits	Method of Irrigation (Drip/Ring/Surface)	Source of Irrigation (Canal/Rainfed/Well)	Area as per Type Of Land (Ha.)		Ownership of Land (Community Land/Private Land/Other Land)
												Waste Land	Cultivable	
Punadahalli	B.N. Ravikumar s/o Nanjegowda	1344	Manually	33/*/*	1.98	0.50	Fodder Min Kit	5	1	Surface	Rainfed/ Protective irrigation	0	1.98	Private Land
Punadahalli	C S Raghu s/o Siddanayaka	1345	Manually	33/*/*	1.20	0.30	Fodder Min Kit	5	1	Surface	Rainfed/ Protective irrigation	0	1.20	Private Land
Punadahalli	P T Rajinikanth s/o Thamanayaka	1346	Manually	33/*/*	0.85	0.21	Fodder Min Kit	5	1	Surface	Rainfed/ Protective irrigation	0	0.85	Private Land
Punadahalli	Rajegowda s/o Late "Thimmegowda	1347	Manually	33/*/*	0.40	0.10	Fodder Min Kit	5	1	Surface	Rainfed/ Protective irrigation	0	0.40	Private Land
Punadahalli	Ramegowda s/o Thimmegowda	1348	Manually	33/*/*	0.40	0.10	Fodder Min Kit	5	1	Surface	Rainfed/ Protective irrigation	0	0.40	Private Land
Punadahalli	Rajegowda s/o Kalegowda	1349	Manually	33/*/*	0.40	0.10	Fodder Min Kit	5	1	Surface	Rainfed/ Protective irrigation	0	0.40	Private Land
Punadahalli	Lohita s/o hoonnegowda	1350	Manually	33/*/*	0.40	0.10	Fodder Min Kit	5	1	Surface	Rainfed/ Protective irrigation	0	0.40	Private Land
Punadahalli	Lalithamma w/o . Venkateshanayaka	1351	Manually	33/*/*	1.30	0.33	Fodder Min Kit	5	1	Surface	Rainfed/ Protective irrigation	0	1.30	Private Land
Punadahalli	Mahadevamma w/o . Venkatesaiah	1352	Manually	33/*/*	0.48	0.12	Fodder Min Kit	5	1	Surface	Rainfed/ Protective irrigation	0	0.48	Private Land
Punadahalli	Vrishabhendra s/o P.H. Thimmegowda	1353	Manually	33/*/*	1.60	0.40	Fodder Min Kit	5	1	Surface	Rainfed/ Protective irrigation	0	1.60	Private Land
Punadahalli	Sundresha CS s/o Swaminayaka	1354	Manually	33/*/*	0.40	0.10	Fodder Min Kit	5	1	Surface	Rainfed/ Protective irrigation	0	0.40	Private Land
Punadahalli	Mahadevamma s/o Late Nanjegowda	1355	Manually	33/*/*	0.65	0.16	Fodder Min Kit	5	1	Surface	Rainfed/ Protective irrigation	0	0.65	Private Land
Punadahalli	Abdul Jabbar - s/o Abdul Rahim	1356	Manually	33/*/*	0.80	0.20	Fodder Min Kit	5	1	Surface	Rainfed/ Protective irrigation	0	0.80	Private Land
Punadahalli	Girijamma s/o Late Sannegowda	1357	Manually	33/*/*	1.50	0.38	Fodder Min Kit	5	1	Surface	Rainfed/ Protective irrigation	0	1.50	Private Land
Punadahalli	Kumara s/o thammannayaka	1358	Manually	33/*/*	0.40	0.10	Fodder Min Kit	5	1	Surface	Rainfed/ Protective irrigation	0	0.40	Private Land
Punadahalli	Ratnam w/o Raju S	1359	Manually	33/*/*	1.20	0.30	Fodder Min Kit	5	1	Surface	Rainfed/ Protective irrigation	0	1.20	Private Land
Punadahalli	Shankaregowda s/o Kalegowa	1361	Manually	33/*/*	1.98	0.50	Fodder Min Kit	5	1	Surface	Rainfed/ Protective irrigation	0	1.98	Private Land
Punadahalli	Sannaiah s/o Ningaiah	1362	Manually	33/*/*	0.80	0.20	Fodder Min Kit	5	1	Surface	Rainfed/ Protective irrigation	0	0.80	Private Land
Punadahalli	GANGAMMA w/o Late Sannathammegowda	1363	Manually	33/*/*	1.00	0.25	Fodder Min Kit	5	1	Surface	Rainfed/ Protective irrigation	0	1.00	Private Land
Punadahalli	Lalithamma w/o . Swaminaika	1364	Manually	33/*/*	0.80	0.20	Fodder Min Kit	5	1	Surface	Rainfed/ Protective irrigation	0	0.80	Private Land
Punadahalli	Jyoti s/o Swaminayaka	1365	Manually	33/*/*	1.20	0.30	Fodder Min Kit	5	1	Surface	Rainfed/ Protective irrigation	0	1.20	Private Land
Punadahalli	Lakshamma w/o Sannakalanayaka	1366	Manually	33/*/*	0.48	0.12	Fodder Min Kit	5	1	Surface	Rainfed/ Protective irrigation	0	0.48	Private Land
Punadahalli	Sannathayamma w/o Jawara	1367	Manually	33/*/*	0.70	0.18	Fodder Min Kit	5	1	Surface	Rainfed/ Protective irrigation	0	0.70	Private Land
Punadahalli	Krishnegowda - s/o Nanjegowda	1368	Manually	33/*/*	1.40	0.35	Fodder Min Kit	5	1	Surface	Rainfed/ Protective irrigation	0	1.40	Private Land
Punadahalli	Sarojamma w/o . Venkatesanayaka	1369	Manually	33/*/*	0.80	0.20	Fodder Min Kit	5	1	Surface	Rainfed/ Protective irrigation	0	0.80	Private Land
Punadahalli	P G Somashekhar s/o Govindegowda	1370	Manually	33/*/*	0.90	0.23	Fodder Min Kit	5	1	Surface	Rainfed/ Protective irrigation	0	0.90	Private Land
Punadahalli	Somashekaranaika s/o Javarayanaika	1371	Manually	33/*/*	0.75	0.19	Fodder Min Kit	5	1	Surface	Rainfed/ Protective irrigation	0	0.75	Private Land
Punadahalli	G.K.Kaishnagewowda s/o Kempegowda	1372	Manually	33/*/*	1.98	0.50	Fodder Min Kit	5	1	Surface	Rainfed/ Protective irrigation	0	1.98	Private Land
Punadahalli	P.G.Harisha s/o P.V. Govinda	1373	Manually	33/*/*	0.65	0.16	Fodder Min Kit	5	1	Surface	Rainfed/ Protective irrigation	0	0.65	Private Land
Punadahalli	Manjamma w/o Late P J Govindegowda	1374	Manually	33/*/*	1.60	0.40	Fodder Min Kit	5	1	Surface	Rainfed/ Protective irrigation	0	1.60	Private Land

Village Name	Farmer Name:	Farmer Code	Rate Type (Manually/Machinery)	Survey No:	Total Area (Ha.)	Proposed Area (Ha.)	Activity/Model/Plan t/Crop Name :	Number of Kits Per Ha	No. of Kits	Method of Irrigation (Drip/Ring/Surface)	Source of Irrigation (Canal/Rainfed/Well)	Area as per Type Of Land (Ha.)		Ownership of Land (Community Land/Private Land/Other Land)
												Waste Land	Cultivable	
Punadahalli	Manjamma w/o Late P J Govindegowda	1375	Manually	33/*/*	0.38	0.10	Fodder Min Kit	5	1	Surface	Rainfed/ Protective irrigation	0	0.38	Private Land
Punadahalli	Puttamma w/o Late Malliah	1376	Manually	33/*/*	0.70	0.18	Fodder Min Kit	5	1	Surface	Rainfed/ Protective irrigation	0	0.70	Private Land
Punadahalli	Govinda Raju s/o Venkategowda	1377	Manually	33/*/*	0.88	0.22	Fodder Min Kit	5	1	Surface	Rainfed/ Protective irrigation	0	0.88	Private Land
Punadahalli	Basavaraju P V s/o Venkategowda	1378	Manually	33/*/*	1.98	0.50	Fodder Min Kit	5	1	Surface	Rainfed/ Protective irrigation	0	1.98	Private Land
Punadahalli	Nagegowda s/o Thimmegowda	1379	Manually	33/*/*	1.95	0.49	Fodder Min Kit	5	1	Surface	Rainfed/ Protective irrigation	0	1.95	Private Land
Punadahalli	B N Ravikumar s/o Late Nanjegowda	1381	Manually	33/*/*	0.58	0.15	Fodder Min Kit	5	1	Surface	Rainfed/ Protective irrigation	0	0.58	Private Land
Punadahalli	Saraswati s/o Late Govindegowda	1382	Manually	33/*/*	0.40	0.10	Fodder Min Kit	5	1	Surface	Rainfed/ Protective irrigation	0	0.40	Private Land
Punadahalli	Geeta w/o Late P T Venkatesha	1383	Manually	33/*/*	1.00	0.25	Fodder Min Kit	5	1	Surface	Rainfed/ Protective irrigation	0	1.00	Private Land
Punadahalli	Boramma w/o Late Chikkoregowda	1384	Manually	33/*/*	1.00	0.25	Fodder Min Kit	5	1	Surface	Rainfed/ Protective irrigation	0	1.00	Private Land
Punadahalli	Govindaraju s/o Kalegowda	1385	Manually	33/*/*	1.00	0.25	Fodder Min Kit	5	1	Surface	Rainfed/ Protective irrigation	0	1.00	Private Land
Punadahalli	P H Lohit s/o Late Appajigowda Uruf Honnegowda	1387	Manually	33/*/*	1.42	0.36	Fodder Min Kit	5	1	Surface	Rainfed/ Protective irrigation	0	1.42	Private Land
Punadahalli	Vanajakshi w/o . Late P K Rajegowda	1388	Manually	33/*/*	1.07	0.27	Fodder Min Kit	5	1	Surface	Rainfed/ Protective irrigation	0	1.07	Private Land
Punadahalli	Chennajamma w/o Siddegowda	1389	Manually	33/*/*	0.43	0.11	Fodder Min Kit	5	1	Surface	Rainfed/ Protective irrigation	0	0.43	Private Land
Punadahalli	Channajamma s/o hoonagirigowda	1390	Manually	33/*/*	0.65	0.16	Fodder Min Kit	5	1	Surface	Rainfed/ Protective irrigation	0	0.65	Private Land
Punadahalli	Chandregowda s/o Sannegowda	1391	Manually	33/*/*	1.60	0.40	Fodder Min Kit	5	1	Surface	Rainfed/ Protective irrigation	0	1.60	Private Land
Punadahalli	Hanumanthanayaka s/o Swaminayaka	1392	Manually	33/*/*	1.00	0.25	Fodder Min Kit	5	1	Surface	Rainfed/ Protective irrigation	0	1.00	Private Land
Punadahalli	Nagesh s/o Mallashetti	1393	Manually	33/*/*	0.60	0.15	Fodder Min Kit	5	1	Surface	Rainfed/ Protective irrigation	0	0.60	Private Land
Punadahalli	Jayamma w/o Late Annegowda	1394	Manually	33/*/*	0.65	0.16	Fodder Min Kit	5	1	Surface	Rainfed/ Protective irrigation	0	0.65	Private Land
Punadahalli	Indra w/o . PA Somanna	1395	Manually	33/*/*	1.15	0.29	Fodder Min Kit	5	1	Surface	Rainfed/ Protective irrigation	0	1.15	Private Land
Punadahalli	Nagegowda s/o kalegowda	1396	Manually	33/*/*	0.34	0.09	Fodder Min Kit	5	1	Surface	Rainfed/ Protective irrigation	0	0.34	Private Land
Punadahalli	Jawanayaka - s/o Thimmanayaka	1397	Manually	33/*/*	1.10	0.28	Fodder Min Kit	5	1	Surface	Rainfed/ Protective irrigation	0	1.10	Private Land
Punadahalli	M E Mohammed Ashraf s/o M G Youssef	1398	Manually	33/*/*	1.00	0.25	Fodder Min Kit	5	1	Surface	Rainfed/ Protective irrigation	0	1.00	Private Land
Punadahalli	P T Jayasheela w/o Thimmarayigowda	1399	Manually	33/*/*	1.20	0.30	Fodder Min Kit	5	1	Surface	Rainfed/ Protective irrigation	0	1.20	Private Land
Punadahalli	Chaluvamma w/o Late Jawaraya	1400	Manually	33/*/*	1.95	0.49	Fodder Min Kit	5	1	Surface	Rainfed/ Protective irrigation	0	1.95	Private Land
Punadahalli	Jayamma - w/o Tammannayaka	1401	Manually	33/*/*	1.20	0.30	Fodder Min Kit	5	1	Surface	Rainfed/ Protective irrigation	0	1.20	Private Land
Punadahalli	Jayamma w/o Siddanayaka	1402	Manually	33/*/*	0.40	0.10	Fodder Min Kit	5	1	Surface	Rainfed/ Protective irrigation	0	0.40	Private Land
Punadahalli	Pasture -	1403	Manually	33/*/*	32.00	8.00	Fodder Min Kit	5	1	Surface	Rainfed/ Protective irrigation	0	32.00	Private Land
Punadahalli	Thimmegowda s/o Honnegowda	1404	Manually	33/*/*	1.57	0.39	Fodder Min Kit	5	1	Surface	Rainfed/ Protective irrigation	0	1.57	Private Land
Punadahalli	Ph.D. Thimmegowda s/o Honnagiri Gowda	1405	Manually	33/*/*	1.60	0.40	Fodder Min Kit	5	1	Surface	Rainfed/ Protective irrigation	0	1.60	Private Land
Punadahalli	Puttamma w/o Sannegowda	1406	Manually	33/*/*	0.80	0.20	Fodder Min Kit	5	1	Surface	Rainfed/ Protective irrigation	0	0.80	Private Land

Village Name	Farmer Name:	Farmer Code	Rate Type (Manually/Machinery)	Survey No:	Total Area (Ha.)	Proposed Area (Ha.)	Activity/Model/Plan t/Crop Name :	Number of Kits Per Ha	No. of Kits	Method of Irrigation (Drip/Ring/Surface)	Source of Irrigation (Canal/Rainfed/Well)	Area as per Type Of Land (Ha.)		Ownership of Land (Community Land/Private Land/Other Land)
												Waste Land	Cultivable	
Punadahalli	Savitramma w/o Nagegowda	1407	Manually	33/*/*	0.60	0.15	Fodder Min Kit	5	1	Surface	Rainfed/ Protective irrigation	0	0.60	Private Land
Punadahalli	Thayamma w/o Doddaiah	1408	Manually	33/*/*	1.20	0.30	Fodder Min Kit	5	1	Surface	Rainfed/ Protective irrigation	0	1.20	Private Land
Punadahalli	Graveyard reserved for Scheduled Castes and Tribes -	1409	Manually	33/*/*	0.20	0.05	Fodder Min Kit	5	1	Surface	Rainfed/ Protective irrigation	0	0.20	Private Land
Punadahalli	P. T. Manjunatha s/o . Late. Thimmaragowda. -	1410	Manually	34/*/1A	0.30	0.08	Fodder Min Kit	5	1	Surface	Rainfed/ Protective irrigation	0	0.30	Private Land
Punadahalli	Meenakshamma w/o Bangarashetty	1411	Manually	34/*/1B	1.08	0.27	Fodder Min Kit	5	1	Surface	Rainfed/ Protective irrigation	0	1.08	Private Land
Punadahalli	Nanjamma w/o Late Lingadevarachar	1412	Manually	34/*/2	2.19	0.55	Fodder Min Kit	5	1	Surface	Rainfed/ Protective irrigation	0	2.19	Private Land
Punadahalli	Jayamma w/o . Late P H Doddathammegowda	1413	Manually	35/*/1	1.95	0.49	Fodder Min Kit	5	1	Surface	Rainfed/ Protective irrigation	0	1.95	Private Land
Punadahalli	Zeenat M. s/o Mohammed Qasim. -	1414	Manually	35/*/2	0.98	0.25	Fodder Min Kit	5	1	Surface	Rainfed/ Protective irrigation	0	0.98	Private Land
Punadahalli	P N Manjunatha s/o Nagarajegowda	1415	Manually	35/*/3	0.97	0.24	Fodder Min Kit	5	1	Surface	Rainfed/ Protective irrigation	0	0.97	Private Land
Punadahalli	VenkateshNayaka s/o Doddathimmanayaka	1416	Manually	36/*/1A1	0.20	0.05	Fodder Min Kit	5	1	Surface	Rainfed/ Protective irrigation	0	0.20	Private Land
Punadahalli	Venkatesha s/o Late Sannathimmanayaka	1418	Manually	36/*/1B	0.20	0.05	Fodder Min Kit	5	1	Surface	Rainfed/ Protective irrigation	0	0.20	Private Land
Punadahalli	Venkatesha s/o Late Sannathimmanayaka	1419	Manually	36/*/1C	0.20	0.05	Fodder Min Kit	5	1	Surface	Rainfed/ Protective irrigation	0	0.20	Private Land
Punadahalli	Javanayaka - s/o Doddathimmanayaka	1420	Manually	36/*/1C	0.20	0.05	Fodder Min Kit	5	1	Surface	Rainfed/ Protective irrigation	0	0.20	Private Land
Punadahalli	Puttaramashetty s/o Siddashetty	1421	Manually	36/*/2	0.24	0.06	Fodder Min Kit	5	1	Surface	Rainfed/ Protective irrigation	0	0.24	Private Land
Punadahalli	Ratnamma w/o Late Byrashetti	1422	Manually	36/*/2	0.24	0.06	Fodder Min Kit	5	1	Surface	Rainfed/ Protective irrigation	0	0.24	Private Land
Punadahalli	Manju P R s/o Late Ramashetti	1423	Manually	36/*/2	0.63	0.16	Fodder Min Kit	5	1	Surface	Rainfed/ Protective irrigation	0	0.63	Private Land
Punadahalli	Jayamma w/o . Late P H Doddathammegowda	1424	Manually	39/*/1	0.20	0.05	Fodder Min Kit	5	1	Surface	Rainfed/ Protective irrigation	0	0.20	Private Land
Punadahalli	Jayamma w/o . Late P H Doddathammegowda	1425	Manually	39/*/2	0.20	0.05	Fodder Min Kit	5	1	Surface	Rainfed/ Protective irrigation	0	0.20	Private Land
Punadahalli	Chikkathammegowda s/o Javaregowda	1426	Manually	39/*/3	0.30	0.08	Fodder Min Kit	5	1	Surface	Rainfed/ Protective irrigation	0	0.30	Private Land
Punadahalli	Arundati s/o Nagarajegowda	1427	Manually	39/*/3	1.18	0.30	Fodder Min Kit	5	1	Surface	Rainfed/ Protective irrigation	0	1.18	Private Land
Charpura	Thimmanayaka s/o Ranganayaka	1428	Manually	1/*/*	0.20	0.05	Fodder Min Kit	5	1	Surface	Rainfed/ Protective irrigation	0	0.20	Private Land
Charpura	Thimmegowda s/o Subbegowda	1429	Manually	1/*/*	0.40	0.10	Fodder Min Kit	5	1	Surface	Rainfed/ Protective irrigation	0	0.40	Private Land
Charpura	Premamma w/o Maranganayaka	1430	Manually	1/*/*	0.30	0.08	Fodder Min Kit	5	1	Surface	Rainfed/ Protective irrigation	0	0.30	Private Land
Charpura	Manjulamma w/o. Venkatesanayaka	1431	Manually	1/*/*	0.40	0.10	Fodder Min Kit	5	1	Surface	Rainfed/ Protective irrigation	0	0.40	Private Land
Charpura	Girija w/o Rajanayaka	1432	Manually	1/*/*	0.20	0.05	Fodder Min Kit	5	1	Surface	Rainfed/ Protective irrigation	0	0.20	Private Land
Charpura	Shivamma w/o Chandranayaka	1433	Manually	1/*/*	0.30	0.08	Fodder Min Kit	5	1	Surface	Rainfed/ Protective irrigation	0	0.30	Private Land
Charpura	P.S. Kumara s/o P.T.Shivanna Naika	1434	Manually	1/*/*	0.20	0.05	Fodder Min Kit	5	1	Surface	Rainfed/ Protective irrigation	0	0.20	Private Land
Charpura	Jayamma w/o Siddanayaka	1435	Manually	1/*/*	0.20	0.05	Fodder Min Kit	5	1	Surface	Rainfed/ Protective irrigation	0	0.20	Private Land
Charpura	Anuvendra s/o Srinivasa	1436	Manually	1/*/*	1.00	0.25	Fodder Min Kit	5	1	Surface	Rainfed/ Protective irrigation	0	1.00	Private Land
Charpura	Govindanayaka s/o Puttaswaminaika	1437	Manually	1/*/*	0.20	0.05	Fodder Min Kit	5	1	Surface	Rainfed/ Protective irrigation	0	0.20	Private Land



Village Name	Farmer Name:	Farmer Code	Rate Type (Manually/Machinery)	Survey No:	Total Area (Ha.)	Proposed Area (Ha.)	Activity/Model/Plan t/Crop Name :	Number of Kits Per Ha	No. of Kits	Method of Irrigation (Drip/Ring/Surface)	Source of Irrigation (Canal/Rainfed/Well)	Area as per Type Of Land (Ha.)		Ownership of Land (Community Land/Private Land/Other Land)
												Waste Land	Cultivable	
Charpura	Indiramani w/o. Ravindra KL	1438	Manually	1/*/*	1.00	0.25	Fodder Min Kit	5	1	Surface	Rainfed/ Protective irrigation	0	1.00	Private Land
Charpura	Venkatesanayaka is s/o javanayaka	1439	Manually	1/*/*	1.00	0.25	Fodder Min Kit	5	1	Surface	Rainfed/ Protective irrigation	0	1.00	Private Land
Charpura	Shoba w/o. Venkatesanayaka	1440	Manually	1/*/*	0.60	0.15	Fodder Min Kit	5	1	Surface	Rainfed/ Protective irrigation	0	0.60	Private Land
Charpura	Latha w/o. Late Swaminaika.	1442	Manually	10/*/1	0.40	0.10	Fodder Min Kit	5	1	Surface	Rainfed/ Protective irrigation	0	0.40	Private Land
Charpura	Javanayarka s/o. Late Ranganayaka	1443	Manually	10/*/2	0.42	0.11	Fodder Min Kit	5	1	Surface	Rainfed/ Protective irrigation	0	0.42	Private Land
Charpura	Rajanayaka s/o Late Ranganayaka	1444	Manually	10/*/3	0.40	0.10	Fodder Min Kit	5	1	Surface	Rainfed/ Protective irrigation	0	0.40	Private Land
Charpura	Siddanayaka s/o Thammanayaka	1445	Manually	11/*/1	0.36	0.09	Fodder Min Kit	5	1	Surface	Rainfed/ Protective irrigation	0	0.36	Private Land
Charpura	Nagarajanayaka s/o Subbanayaka	1446	Manually	11/*/10	0.40	0.10	Fodder Min Kit	5	1	Surface	Rainfed/ Protective irrigation	0	0.40	Private Land
Charpura	P T Rajanika s/o Thamanayaka	1447	Manually	11/*/11	0.25	0.06	Fodder Min Kit	5	1	Surface	Rainfed/ Protective irrigation	0	0.25	Private Land
Charpura	Swaminaika s/o Tamanaika	1448	Manually	11/*/12	0.24	0.06	Fodder Min Kit	5	1	Surface	Rainfed/ Protective irrigation	0	0.24	Private Land
Charpura	Nagarajanayaka s/o Subbanayaka	1451	Manually	11/*/15	0.30	0.08	Fodder Min Kit	5	1	Surface	Rainfed/ Protective irrigation	0	0.30	Private Land
Charpura	Kavernamma w/o Late Thimmanayaka	1458	Manually	11/*/4	0.20	0.05	Fodder Min Kit	5	1	Surface	Rainfed/ Protective irrigation	0	0.20	Private Land
Charpura	Swaminaika s/o Thammanaika	1459	Manually	11/*/5	0.20	0.05	Fodder Min Kit	5	1	Surface	Rainfed/ Protective irrigation	0	0.20	Private Land
Charpura	Govindanayaka s/o Putaswaminaika	1460	Manually	11/*/6	0.35	0.09	Fodder Min Kit	5	1	Surface	Rainfed/ Protective irrigation	0	0.35	Private Land
Charpura	Manjanayaka s/o Rangaswaminayaka	1461	Manually	11/*/7	0.58	0.15	Fodder Min Kit	5	1	Surface	Rainfed/ Protective irrigation	0	0.58	Private Land
Charpura	Nagarajanayaka s/o Subbanayaka	1462	Manually	11/*/8	0.30	0.08	Fodder Min Kit	5	1	Surface	Rainfed/ Protective irrigation	0	0.30	Private Land
Charpura	Govindanayaka s/o Putaswaminaika	1463	Manually	11/*/9	0.23	0.06	Fodder Min Kit	5	1	Surface	Rainfed/ Protective irrigation	0	0.23	Private Land
Charpura	Rohini P G s/o Late Govindgowda	1464	Manually	12/*/1	0.73	0.18	Fodder Min Kit	5	1	Surface	Rainfed/ Protective irrigation	0	0.73	Private Land
Charpura	Shivakumara s/o Late Javaregowda	1465	Manually	12/*/1	1.00	0.25	Fodder Min Kit	5	1	Surface	Rainfed/ Protective irrigation	0	1.00	Private Land
Charpura	Shivakumar s/o Javaregowda	1466	Manually	12/*/1	0.80	0.20	Fodder Min Kit	5	1	Surface	Rainfed/ Protective irrigation	0	0.80	Private Land
Charpura	Kempanaika s/o Karinaika	1468	Manually	12/*/2	0.40	0.10	Fodder Min Kit	5	1	Surface	Rainfed/ Protective irrigation	0	0.40	Private Land
Charpura	Nagama s/o Late Devayya	1469	Manually	12/*/2	1.23	0.31	Fodder Min Kit	5	1	Surface	Rainfed/ Protective irrigation	0	1.23	Private Land
Charpura	H Shankara s/o Hombagowda	1470	Manually	12/*/2	1.20	0.30	Fodder Min Kit	5	1	Surface	Rainfed/ Protective irrigation	0	1.20	Private Land
Charpura	P.G. Rohini w/o. Lokesha.	1471	Manually	12/*/2	1.20	0.30	Fodder Min Kit	5	1	Surface	Rainfed/ Protective irrigation	0	1.20	Private Land
Charpura	Kempanaika s/o Karinaika	1472	Manually	13/*/1	0.32	0.08	Fodder Min Kit	5	1	Surface	Rainfed/ Protective irrigation	0	0.32	Private Land
Charpura	Nagama w/o Huchheeranayaka	1473	Manually	13/*/2	0.34	0.09	Fodder Min Kit	5	1	Surface	Rainfed/ Protective irrigation	0	0.34	Private Land
Charpura	Sannakalanayaka s/o Karinayaka	1474	Manually	13/*/3	0.40	0.10	Fodder Min Kit	5	1	Surface	Rainfed/ Protective irrigation	0	0.40	Private Land
Charpura	Nagama w/o Huchheeranayaka	1475	Manually	13/*/4	0.46	0.12	Fodder Min Kit	5	1	Surface	Rainfed/ Protective irrigation	0	0.46	Private Land
Charpura	Kempanaika s/o Karinaika	1476	Manually	13/*/5	0.47	0.12	Fodder Min Kit	5	1	Surface	Rainfed/ Protective irrigation	0	0.47	Private Land
Charpura	Sannakalanayaka s/o Karinayaka	1477	Manually	13/*/6	1.10	0.28	Fodder Min Kit	5	1	Surface	Rainfed/ Protective irrigation	0	1.10	Private Land

Village Name	Farmer Name:	Farmer Code	Rate Type (Manually/Machinery)	Survey No:	Total Area (Ha.)	Proposed Area (Ha.)	Activity/Model/Plant/Crop Name :	Number of Kits Per Ha	No. of Kits	Method of Irrigation (Drip/Ring/Surface)	Source of Irrigation (Canal/Rainfed/Well)	Area as per Type Of Land (Ha.)		Ownership of Land (Community Land/Private Land/Other Land)
												Waste Land	Cultivable	
Charpura	Nagamma w/o Huchheeranayaka	1478	Manually	13/*7	0.70	0.18	Fodder Min Kit	5	1	Surface	Rainfed/ Protective irrigation	0	0.70	Private Land
Charpura	Kempanaika s/o Karinaika	1479	Manually	13/*8	0.72	0.18	Fodder Min Kit	5	1	Surface	Rainfed/ Protective irrigation	0	0.72	Private Land
Charpura	P.T. Venkatesha s/o Thimmappa	1480	Manually	14/*1	0.65	0.16	Fodder Min Kit	5	1	Surface	Rainfed/ Protective irrigation	0	0.65	Private Land
Charpura	P.R.Subramanya s/o Late.P.V.Ramegowda	1481	Manually	14/*2	0.20	0.05	Fodder Min Kit	5	1	Surface	Rainfed/ Protective irrigation	0	0.20	Private Land
Charpura	P T Manjunatha s/o P V Thimmaragowda	1482	Manually	14/*2	1.57	0.39	Fodder Min Kit	5	1	Surface	Rainfed/ Protective irrigation	0	1.57	Private Land
Charpura	P V Govinda s/o Venkatgowda	1483	Manually	14/*2	1.58	0.40	Fodder Min Kit	5	1	Surface	Rainfed/ Protective irrigation	0	1.58	Private Land
Charpura	Harish.P.T. s/o Thimmagowda	1484	Manually	14/*3	0.40	0.10	Fodder Min Kit	5	1	Surface	Rainfed/ Protective irrigation	0	0.40	Private Land
Charpura	P.T. Yogananda s/o Thimmappa	1485	Manually	14/*4	0.40	0.10	Fodder Min Kit	5	1	Surface	Rainfed/ Protective irrigation	0	0.40	Private Land
Charpura	Vishalakshi P V w/o Late P T Dassegowda	1486	Manually	14/*5	0.40	0.10	Fodder Min Kit	5	1	Surface	Rainfed/ Protective irrigation	0	0.40	Private Land
Charpura	Vishweshwaraiah. s/o Late puttannayya	1487	Manually	14/*6	1.20	0.30	Fodder Min Kit	5	1	Surface	Rainfed/ Protective irrigation	0	1.20	Private Land
Charpura	Venkatesha s/o B Thimmagowda	1488	Manually	15/*1	0.31	0.08	Fodder Min Kit	5	1	Surface	Rainfed/ Protective irrigation	0	0.31	Private Land
Charpura	Kamalamma w/o Late P K Chalugowda U Chalugowda	1489	Manually	15/*2	0.51	0.13	Fodder Min Kit	5	1	Surface	Rainfed/ Protective irrigation	0	0.51	Private Land
Charpura	Venkatesgowda. s/o Late Karigowda, Poonadahalli	1495	Manually	15/*8	0.29	0.07	Fodder Min Kit	5	1	Surface	Rainfed/ Protective irrigation	0	0.29	Private Land
Charpura	Naveen. s/o Lokesha	1502	Manually	16/*7	0.58	0.15	Fodder Min Kit	5	1	Surface	Rainfed/ Protective irrigation	0	0.58	Private Land
Charpura	Jayamma. w/o. Late Govindgowda, Poonadahalli	1503	Manually	16/*8	0.50	0.13	Fodder Min Kit	5	1	Surface	Rainfed/ Protective irrigation	0	0.50	Private Land
Charpura	Abdul Jaleel M. s/o Haji Ibrahim P.M. .	1504	Manually	2/**	1.00	0.25	Fodder Min Kit	5	1	Surface	Rainfed/ Protective irrigation	0	1.00	Private Land
Charpura	P V Govinda s/o Venkatgowda	1505	Manually	3/*1	0.20	0.05	Fodder Min Kit	5	1	Surface	Rainfed/ Protective irrigation	0	0.20	Private Land
Charpura	P V Mahadeva s/o Venkatappa	1506	Manually	3/*2	0.20	0.05	Fodder Min Kit	5	1	Surface	Rainfed/ Protective irrigation	0	0.20	Private Land
Charpura	P V Mahadeva s/o Late Venkatappa	1507	Manually	3/*3	0.20	0.05	Fodder Min Kit	5	1	Surface	Rainfed/ Protective irrigation	0	0.20	Private Land
Charpura	P V Thimmagowda. Late s/o. Venkatappa	1508	Manually	3/*4	0.20	0.05	Fodder Min Kit	5	1	Surface	Rainfed/ Protective irrigation	0	0.20	Private Land
Charpura	Thimamma w/o Thimmagowda	1509	Manually	4/*4	0.50	0.13	Fodder Min Kit	5	1	Surface	Rainfed/ Protective irrigation	0	0.50	Private Land
Charpura	K.P. Prakash s/o Puttegowda	1511	Manually	6/*1	1.00	0.25	Fodder Min Kit	5	1	Surface	Rainfed/ Protective irrigation	0	1.00	Private Land
Charpura	P.R.Subramanya s/o Late.P.V.Ramegowda	1515	Manually	6/*4	1.00	0.25	Fodder Min Kit	5	1	Surface	Rainfed/ Protective irrigation	0	1.00	Private Land
Charpura	Neelamma w/o. P K Shivanna	1516	Manually	6/*5	0.80	0.20	Fodder Min Kit	5	1	Surface	Rainfed/ Protective irrigation	0	0.80	Private Land
Charpura	KM MAHESHA s/o MALLEgowda.	1517	Manually	6/*6	0.20	0.05	Fodder Min Kit	5	1	Surface	Rainfed/ Protective irrigation	0	0.20	Private Land
Charpura	Mangamma w/o Ganesh	1519	Manually	7/*1	0.61	0.15	Fodder Min Kit	5	1	Surface	Rainfed/ Protective irrigation	0	0.61	Private Land
Charpura	Mangamma w/o Ganesh	1520	Manually	7/*2	0.61	0.15	Fodder Min Kit	5	1	Surface	Rainfed/ Protective irrigation	0	0.61	Private Land
Charpura	Rangaiah	1521	Manually	9/*1	0.27	0.07	Fodder Min Kit	5	1	Surface	Rainfed/ Protective irrigation	0	0.27	Private Land
Charpura	Nagarajanayaka s/o Subbanayaka	1522	Manually	9/*1	1.00	0.25	Fodder Min Kit	5	1	Surface	Rainfed/ Protective irrigation	0	1.00	Private Land
Charpura	Maranganayaka s/o Thammanayaka	1523	Manually	9/*1	0.30	0.08	Fodder Min Kit	5	1	Surface	Rainfed/ Protective irrigation	0	0.30	Private Land

Village Name	Farmer Name:	Farmer Code	Rate Type (Manually/Machinery)	Survey No:	Total Area (Ha.)	Proposed Area (Ha.)	Activity/Model/Plant/Crop Name :	Number of Kits Per Ha	No. of Kits	Method of Irrigation (Drip/Ring/Surface)	Source of Irrigation (Canal/Rainfed/Well)	Area as per Type Of Land (Ha.)		Ownership of Land (Community Land/Private Land/Other Land)
												Waste Land	Cultivable	
Charpura	PT Rajanika s/o Thamanayaka	1524	Manually	9*/1	0.30	0.08	Fodder Min Kit	5	1	Surface	Rainfed/ Protective irrigation	0	0.30	Private Land
Charpura	Siddanayaka s/o Thammanayaka	1526	Manually	9*/1	0.31	0.08	Fodder Min Kit	5	1	Surface	Rainfed/ Protective irrigation	0	0.31	Private Land
Charpura	Swaminaika s/o Thammanayaka	1527	Manually	9*/1	0.30	0.08	Fodder Min Kit	5	1	Surface	Rainfed/ Protective irrigation	0	0.30	Private Land
Charpura	Govindanayaka s/o Putaswaminaika	1528	Manually	9*/1	0.61	0.15	Fodder Min Kit	5	1	Surface	Rainfed/ Protective irrigation	0	0.61	Private Land
Charpura	Kavernamma w/o Late Thimmanayaka	1529	Manually	9*/1	0.61	0.15	Fodder Min Kit	5	1	Surface	Rainfed/ Protective irrigation	0	0.61	Private Land
Charpura	Rangaswaminaika s/o Putaswaminaika	1530	Manually	9*/2	0.21	0.05	Fodder Min Kit	5	1	Surface	Rainfed/ Protective irrigation	0	0.21	Private Land
Charpura	P.V Viswanath s/o Venkategowda	1532	Manually	9*/4	0.35	0.09	Fodder Min Kit	5	1	Surface	Rainfed/ Protective irrigation	0	0.35	Private Land
Charpura	PUTTARAJU URUFF PUTANAYAKA s/o. Siddanayaka.	1533	Manually	9*/5	0.28	0.07	Fodder Min Kit	5	1	Surface	Rainfed/ Protective irrigation	0	0.28	Private Land
Hunasavadi	Lakshamma Co. Sannegowda	1535	Manually	1/*/*	0.39	0.10	Fodder Min Kit	5	1	Surface	Rainfed/ Protective irrigation	0	0.39	Private Land
Hunasavadi	Savalaiah S/O Lakshmaiah	1536	Manually	1/*/*	0.43	0.11	Fodder Min Kit	5	1	Surface	Rainfed/ Protective irrigation	0	0.43	Private Land
Hunasavadi	Thamegowda S/O Late Annegowda	1538	Manually	1/*/*	0.38	0.10	Fodder Min Kit	5	1	Surface	Rainfed/ Protective irrigation	0	0.38	Private Land
Hunasavadi	HP Rajasekhara S/O Puttaswamigowda. -	1542	Manually	11/*/11	0.28	0.07	Fodder Min Kit	5	1	Surface	Rainfed/ Protective irrigation	0	0.28	Private Land
Hunasavadi	Jawaregowda H.A - S/O Annegowda	1545	Manually	11/*/3	0.30	0.08	Fodder Min Kit	5	1	Surface	Rainfed/ Protective irrigation	0	0.30	Private Land
Hunasavadi	Sivannegowda S/O Late . Annegowda	1547	Manually	11/*/5	0.46	0.12	Fodder Min Kit	5	1	Surface	Rainfed/ Protective irrigation	0	0.46	Private Land
Hunasavadi	Shivannegowda - S/O Annegowda	1548	Manually	11/*/6	0.30	0.08	Fodder Min Kit	5	1	Surface	Rainfed/ Protective irrigation	0	0.30	Private Land
Hunasavadi	Srinivasa S/O Puttaswamigowda. -	1551	Manually	11/*/9	0.29	0.07	Fodder Min Kit	5	1	Surface	Rainfed/ Protective irrigation	0	0.29	Private Land
Hunasavadi	M v vinu S/O M. de Virupaksha	1555	Manually	15/*/1	0.98	0.25	Fodder Min Kit	5	1	Surface	Rainfed/ Protective irrigation	0	0.98	Private Land
Hunasavadi	Pushpa aravind aravind ramanna	1557	Manually	15/*/3	0.20	0.05	Fodder Min Kit	5	1	Surface	Rainfed/ Protective irrigation	0	0.20	Private Land
Hunasavadi	Ishwar - S/O Mallappa	1559	Manually	15/*/5	1.59	0.40	Fodder Min Kit	5	1	Surface	Rainfed/ Protective irrigation	0	1.59	Private Land
Hunasavadi	Puspaaravind Smt. W/O Aravind Ramanna	1562	Manually	15/*/8	0.21	0.05	Fodder Min Kit	5	1	Surface	Rainfed/ Protective irrigation	0	0.21	Private Land
Hunasavadi	Svadina refuge in the land for the project -	1563	Manually	158/*/1	0.48	0.12	Fodder Min Kit	5	1	Surface	Rainfed/ Protective irrigation	0	0.48	Private Land
Hunasavadi	Rani W/O H A Puttaswamy	1565	Manually	158/*/3	0.80	0.20	Fodder Min Kit	5	1	Surface	Rainfed/ Protective irrigation	0	0.80	Private Land
Hunasavadi	H A Puttaswamy S/O annegowda	1566	Manually	158/*/4	0.60	0.15	Fodder Min Kit	5	1	Surface	Rainfed/ Protective irrigation	0	0.60	Private Land
Hunasavadi	Sarojamma W/O marigowda	1567	Manually	158/*/5	0.87	0.22	Fodder Min Kit	5	1	Surface	Rainfed/ Protective irrigation	0	0.87	Private Land
Hunasavadi	Queen of the innovative C-M- W/O new alias	1568	Manually	158/*/6	0.86	0.22	Fodder Min Kit	5	1	Surface	Rainfed/ Protective irrigation	0	0.86	Private Land
Hunasavadi	H-P Raani. W/O H R Subramanya	1569	Manually	158/*/7	1.28	0.32	Fodder Min Kit	5	1	Surface	Rainfed/ Protective irrigation	0	1.28	Private Land
Hunasavadi	H-P Raani. W/O H R Subramanya	1570	Manually	158/*/8	0.32	0.08	Fodder Min Kit	5	1	Surface	Rainfed/ Protective irrigation	0	0.32	Private Land
Hunasavadi	Tayamma - kills kengappa	1571	Manually	159/*/1	0.97	0.24	Fodder Min Kit	5	1	Surface	Rainfed/ Protective irrigation	0	0.97	Private Land
Hunasavadi	Akkayamma Late W/O. H.B. Siddeshwara	1572	Manually	159/*/2A	1.95	0.49	Fodder Min Kit	5	1	Surface	Rainfed/ Protective irrigation	0	1.95	Private Land
Hunasavadi	Lokesh H.N. S/O nanjegowda	1575	Manually	159/*/3	0.68	0.17	Fodder Min Kit	5	1	Surface	Rainfed/ Protective irrigation	0	0.68	Private Land

Village Name	Farmer Name:	Farmer Code	Rate Type (Manually/Machinery)	Survey No:	Total Area (Ha.)	Proposed Area (Ha.)	Activity/Model/Plan t/Crop Name :	Number of Kits Per Ha	No. of Kits	Method of Irrigation (Drip/Ring/Surface)	Source of Irrigation (Canal/Rainfed/Well)	Area as per Type Of Land (Ha.)		Ownership of Land (Community Land/Private Land/Other Land)
												Waste Land	Cultivable	
Hunasavadi	Tayamma - W/O kengappa	1576	Manually	159/*/4	0.45	0.11	Fodder Min Kit	5	1	Surface	Rainfed/ Protective irrigation	0	0.45	Private Land
Hunasavadi	Akkayamma Late W/O. H.B. Siddeshwara	1577	Manually	159/*/5	0.87	0.22	Fodder Min Kit	5	1	Surface	Rainfed/ Protective irrigation	0	0.87	Private Land
Hunasavadi	Timmegowda S/O bojegowda	1578	Manually	159/*/6	1.30	0.33	Fodder Min Kit	5	1	Surface	Rainfed/ Protective irrigation	0	1.30	Private Land
Hunasavadi	Raju - S/O Mallappa	1581	Manually	16/*/1	0.61	0.15	Fodder Min Kit	5	1	Surface	Rainfed/ Protective irrigation	0	0.61	Private Land
Hunasavadi	H M Nanjundegowda -Mallappa H.M.	1583	Manually	16/*/3	0.80	0.20	Fodder Min Kit	5	1	Surface	Rainfed/ Protective irrigation	0	0.80	Private Land
Hunasavadi	H M Nanjundegowda -Mallappa H.M.	1584	Manually	16/*/4	1.51	0.38	Fodder Min Kit	5	1	Surface	Rainfed/ Protective irrigation	0	1.51	Private Land
Hunasavadi	Bojegowda - S/O ranganna	1590	Manually	160/*/14	0.60	0.15	Fodder Min Kit	5	1	Surface	Rainfed/ Protective irrigation	0	0.60	Private Land
Hunasavadi	Chandregowda S/O Late sannegowda hunasavadi. -	1591	Manually	160/*/15	0.40	0.10	Fodder Min Kit	5	1	Surface	Rainfed/ Protective irrigation	0	0.40	Private Land
Hunasavadi	Kempegowda - S/O sannegowda	1593	Manually	160/*/17	0.21	0.05	Fodder Min Kit	5	1	Surface	Rainfed/ Protective irrigation	0	0.21	Private Land
Hunasavadi	Kempegowda - S/O sannegowda	1594	Manually	160/*/18	0.40	0.10	Fodder Min Kit	5	1	Surface	Rainfed/ Protective irrigation	0	0.40	Private Land
Hunasavadi	Kempegowda- S/O ramegowda	1595	Manually	162/*/1	0.21	0.05	Fodder Min Kit	5	1	Surface	Rainfed/ Protective irrigation	0	0.21	Private Land
Hunasavadi	Indra W/O Mahesh	1596	Manually	162/*/2	0.32	0.08	Fodder Min Kit	5	1	Surface	Rainfed/ Protective irrigation	0	0.32	Private Land
Hunasavadi	Tammegowda- S/O girigowda	1597	Manually	162/*/2C	0.47	0.12	Fodder Min Kit	5	1	Surface	Rainfed/ Protective irrigation	0	0.47	Private Land
Hunasavadi	Prakasha- Manjula	1598	Manually	162/*/3	0.63	0.16	Fodder Min Kit	5	1	Surface	Rainfed/ Protective irrigation	0	0.63	Private Land
Hunasavadi	Chandregowda S/O Late sannegowda, hunasavadi. -	1599	Manually	162/*/4	0.33	0.08	Fodder Min Kit	5	1	Surface	Rainfed/ Protective irrigation	0	0.33	Private Land
Hunasavadi	Rajachari bin. Late . Kempachari. -	1601	Manually	163/*/1	0.46	0.12	Fodder Min Kit	5	1	Surface	Rainfed/ Protective irrigation	0	0.46	Private Land
Hunasavadi	girijamma Late kalachari	1602	Manually	163/*/2	0.67	0.17	Fodder Min Kit	5	1	Surface	Rainfed/ Protective irrigation	0	0.67	Private Land
Hunasavadi	puttagauramma Late appajachar	1603	Manually	163/*/3	0.67	0.17	Fodder Min Kit	5	1	Surface	Rainfed/ Protective irrigation	0	0.67	Private Land
Hunasavadi	Avvayamma Late Veerabhadrachar	1604	Manually	163/*/4	0.67	0.17	Fodder Min Kit	5	1	Surface	Rainfed/ Protective irrigation	0	0.67	Private Land
Hunasavadi	jainaba W/O. Hanifa-	1605	Manually	163/*/5	0.21	0.05	Fodder Min Kit	5	1	Surface	Rainfed/ Protective irrigation	0	0.21	Private Land
Hunasavadi	narasegowda bin. Karigowda	1606	Manually	164/*/*	0.80	0.20	Fodder Min Kit	5	1	Surface	Rainfed/ Protective irrigation	0	0.80	Private Land
Hunasavadi	Jayamma - W/O Late javarappa	1607	Manually	164/*/*	0.62	0.16	Fodder Min Kit	5	1	Surface	Rainfed/ Protective irrigation	0	0.62	Private Land
Hunasavadi	Timmanayka - S/O venkatanayka	1608	Manually	164/*/*	0.80	0.20	Fodder Min Kit	5	1	Surface	Rainfed/ Protective irrigation	0	0.80	Private Land
Hunasavadi	Sivamma - kills nagegowda	1609	Manually	165/*/1	0.50	0.13	Fodder Min Kit	5	1	Surface	Rainfed/ Protective irrigation	0	0.50	Private Land
Hunasavadi	H B govindegowda - S/O boregowda	1610	Manually	165/*/1	0.80	0.20	Fodder Min Kit	5	1	Surface	Rainfed/ Protective irrigation	0	0.80	Private Land
Hunasavadi	H B govindegowda - S/O boregowda	1611	Manually	165/*/1	1.20	0.30	Fodder Min Kit	5	1	Surface	Rainfed/ Protective irrigation	0	1.20	Private Land
Hunasavadi	T H H S Suresh S/O sannegowda	1613	Manually	165/*/2	0.50	0.13	Fodder Min Kit	5	1	Surface	Rainfed/ Protective irrigation	0	0.50	Private Land
Hunasavadi	Visalaksamma - H M Ramachandregowda	1614	Manually	165/*/3	0.50	0.13	Fodder Min Kit	5	1	Surface	Rainfed/ Protective irrigation	0	0.50	Private Land
Hunasavadi	Roopa S/O Annappa	1615	Manually	165/*/4	0.50	0.13	Fodder Min Kit	5	1	Surface	Rainfed/ Protective irrigation	0	0.50	Private Land
Hunasavadi	Rajegowda S/O puttegowda	1616	Manually	166/*/1	0.84	0.21	Fodder Min Kit	5	1	Surface	Rainfed/ Protective irrigation	0	0.84	Private Land

Village Name	Farmer Name:	Farmer Code	Rate Type (Manually/Machinery)	Survey No:	Total Area (Ha.)	Proposed Area (Ha.)	Activity/Model/Plant/Crop Name :	Number of Kits Per Ha	No. of Kits	Method of Irrigation (Drip/Ring/Surface)	Source of Irrigation (Canal/Rainfed/Well)	Area as per Type Of Land (Ha.)		Ownership of Land (Community Land/Private Land/Other Land)
												Waste Land	Cultivable	
Hunasavadi	Candramma W/O svamigowda	1618	Manually	166/*1	0.86	0.22	Fodder Min Kit	5	1	Surface	Rainfed/ Protective irrigation	0	0.86	Private Land
Hunasavadi	Tammegowda S/O puttegowda	1619	Manually	166/*1	0.87	0.22	Fodder Min Kit	5	1	Surface	Rainfed/ Protective irrigation	0	0.87	Private Land
Hunasavadi	Tammayya - S/O siddegowda	1621	Manually	166/*2	1.44	0.36	Fodder Min Kit	5	1	Surface	Rainfed/ Protective irrigation	0	1.44	Private Land
Hunasavadi	Jeet Kour Late W/O siddalingappa	1624	Manually	167/*1	0.43	0.11	Fodder Min Kit	5	1	Surface	Rainfed/ Protective irrigation	0	0.43	Private Land
Hunasavadi	H P Naveen S/O H M Puttarajegowda -	1625	Manually	167/*2	0.43	0.11	Fodder Min Kit	5	1	Surface	Rainfed/ Protective irrigation	0	0.43	Private Land
Hunasavadi	Sarojamma W/O Late siddalingappa	1626	Manually	167/*3	0.43	0.11	Fodder Min Kit	5	1	Surface	Rainfed/ Protective irrigation	0	0.43	Private Land
Hunasavadi	Govnda S/O H M Thammegowda Urf Thammegowda	1627	Manually	17/*1	0.93	0.23	Fodder Min Kit	5	1	Surface	Rainfed/ Protective irrigation	0	0.93	Private Land
Hunasavadi	Venkatesh S/O siddanayaka	1628	Manually	17/*2	1.26	0.32	Fodder Min Kit	5	1	Surface	Rainfed/ Protective irrigation	0	1.26	Private Land
Hunasavadi	D V Rajesh S/O D S Venugopal-	1629	Manually	17/*3	0.42	0.11	Fodder Min Kit	5	1	Surface	Rainfed/ Protective irrigation	0	0.42	Private Land
Hunasavadi	D V Rajesh S/O D S Venugopal-	1630	Manually	17/*4	1.27	0.32	Fodder Min Kit	5	1	Surface	Rainfed/ Protective irrigation	0	1.27	Private Land
Hunasavadi	M Mahesh S/O marigowda M	1631	Manually	17/*5	0.40	0.10	Fodder Min Kit	5	1	Surface	Rainfed/ Protective irrigation	0	0.40	Private Land
Hunasavadi	Venkatesh S/O siddanayaka. -	1632	Manually	17/*6	0.40	0.10	Fodder Min Kit	5	1	Surface	Rainfed/ Protective irrigation	0	0.40	Private Land
Hunasavadi	Abhishek S/O Venkatesh.	1633	Manually	17/*7	0.34	0.09	Fodder Min Kit	5	1	Surface	Rainfed/ Protective irrigation	0	0.34	Private Land
Hunasavadi	Visalakamma W/O timmegowda	1634	Manually	18/**	0.43	0.11	Fodder Min Kit	5	1	Surface	Rainfed/ Protective irrigation	0	0.43	Private Land
Hunasavadi	M Mahesh S/O marigowda M	1635	Manually	18/**	1.29	0.32	Fodder Min Kit	5	1	Surface	Rainfed/ Protective irrigation	0	1.29	Private Land
Hunasavadi	Puttegowda - S/O honnegowda	1636	Manually	19/*1	0.49	0.12	Fodder Min Kit	5	1	Surface	Rainfed/ Protective irrigation	0	0.49	Private Land
Hunasavadi	Visalakamma W/O Latetimmegowda	1637	Manually	19/*2	0.99	0.25	Fodder Min Kit	5	1	Surface	Rainfed/ Protective irrigation	0	0.99	Private Land
Hunasavadi	M P Kumari W/O gopaLategowda	1638	Manually	19/*3	0.60	0.15	Fodder Min Kit	5	1	Surface	Rainfed/ Protective irrigation	0	0.60	Private Land
Hunasavadi	devamma W/O Late hanumegowda	1639	Manually	19/*4	1.59	0.40	Fodder Min Kit	5	1	Surface	Rainfed/ Protective irrigation	0	1.59	Private Land
Hunasavadi	Visalakamma - kills timmegowda	1640	Manually	19/*5	0.60	0.15	Fodder Min Kit	5	1	Surface	Rainfed/ Protective irrigation	0	0.60	Private Land
Hunasavadi	Puttegowda - S/O honnegowda	1641	Manually	19/*6	0.24	0.06	Fodder Min Kit	5	1	Surface	Rainfed/ Protective irrigation	0	0.24	Private Land
Hunasavadi	H B govindegowda - S/O boregowda	1642	Manually	2/*1	0.43	0.11	Fodder Min Kit	5	1	Surface	Rainfed/ Protective irrigation	0	0.43	Private Land
Hunasavadi	Tammegowda S/O Late annegowda	1643	Manually	2/*2	0.40	0.10	Fodder Min Kit	5	1	Surface	Rainfed/ Protective irrigation	0	0.40	Private Land
Hunasavadi	Sakamma W/O Lakshmaiah	1647	Manually	21/*2	0.27	0.07	Fodder Min Kit	5	1	Surface	Rainfed/ Protective irrigation	0	0.27	Private Land
Hunasavadi	H A puttaswamy - S/O Annegowda	1652	Manually	22/*2	0.21	0.05	Fodder Min Kit	5	1	Surface	Rainfed/ Protective irrigation	0	0.21	Private Land
Hunasavadi	Annegowda- S/O Boregouva	1674	Manually	26/**	0.30	0.08	Fodder Min Kit	5	1	Surface	Rainfed/ Protective irrigation	0	0.30	Private Land
Hunasavadi	Annegowda - S/O boregowda	1682	Manually	29/**	0.25	0.06	Fodder Min Kit	5	1	Surface	Rainfed/ Protective irrigation	0	0.25	Private Land
Hunasavadi	Siddappa - Ankappa	1688	Manually	3/*4A	0.70	0.18	Fodder Min Kit	5	1	Surface	Rainfed/ Protective irrigation	0	0.70	Private Land
Hunasavadi	H T Sannegowda S/O Thimmegowda	1690	Manually	3/*4B2	0.24	0.06	Fodder Min Kit	5	1	Surface	Rainfed/ Protective irrigation	0	0.24	Private Land
Hunasavadi	Lakshamma - W/O Sannegowda	1695	Manually	30/*2	0.25	0.06	Fodder Min Kit	5	1	Surface	Rainfed/ Protective irrigation	0	0.25	Private Land

Village Name	Farmer Name:	Farmer Code	Rate Type (Manually/Machinery)	Survey No:	Total Area (Ha.)	Proposed Area (Ha.)	Activity/Model/Plant/Crop Name :	Number of Kits Per Ha	No. of Kits	Method of Irrigation (Drip/Ring/Surface)	Source of Irrigation (Canal/Rainfed/Well)	Area as per Type Of Land (Ha.)		Ownership of Land (Community Land/Private Land/Other Land)
												Waste Land	Cultivable	
Hunasavadi	Thamme Gowda S/O Late Annegowda	1696	Manually	30*/2	0.23	0.06	Fodder Min Kit	5	1	Surface	Rainfed/ Protective irrigation	0	0.23	Private Land
Hunasavadi	Mahadeva - Bin Mahadev	1697	Manually	30*/2	0.20	0.05	Fodder Min Kit	5	1	Surface	Rainfed/ Protective irrigation	0	0.20	Private Land
Hunasavadi	Akkayamma Late . H.B. Sideshwara	1698	Manually	30*/3	0.57	0.14	Fodder Min Kit	5	1	Surface	Rainfed/ Protective irrigation	0	0.57	Private Land
Hunasavadi	Javaragowda - S/O Thagadegowda	1700	Manually	31*/1	0.35	0.09	Fodder Min Kit	5	1	Surface	Rainfed/ Protective irrigation	0	0.35	Private Land
Hunasavadi	S. Prasanna. S/O Shivagowda	1703	Manually	31*/4	0.20	0.05	Fodder Min Kit	5	1	Surface	Rainfed/ Protective irrigation	0	0.20	Private Land
Hunasavadi	Shobha S/O HK Venkategowda	1704	Manually	31*/5	0.20	0.05	Fodder Min Kit	5	1	Surface	Rainfed/ Protective irrigation	0	0.20	Private Land
Hunasavadi	H.A. Javaragowda S/O Annegowda	1705	Manually	31*/6	0.20	0.05	Fodder Min Kit	5	1	Surface	Rainfed/ Protective irrigation	0	0.20	Private Land
Hunasavadi	H B govindegowda - boregowda	1707	Manually	32*/*	0.44	0.11	Fodder Min Kit	5	1	Surface	Rainfed/ Protective irrigation	0	0.44	Private Land
Hunasavadi	Akkayamma - W/O sambhugowda	1709	Manually	32*/*	0.55	0.14	Fodder Min Kit	5	1	Surface	Rainfed/ Protective irrigation	0	0.55	Private Land
Hunasavadi	Chetan Kumar, Nagaraj, to Late S/O H A	1710	Manually	32*/*	0.55	0.14	Fodder Min Kit	5	1	Surface	Rainfed/ Protective irrigation	0	0.55	Private Land
Hunasavadi	KaLategowda - S/O kaLategowda	1711	Manually	33*/*	1.42	0.36	Fodder Min Kit	5	1	Surface	Rainfed/ Protective irrigation	0	1.42	Private Land
Hunasavadi	H T Govindgowda s/o Late Thammegowda	1720	Manually	35*/*	0.63	0.16	Fodder Min Kit	5	1	Surface	Rainfed/ Protective irrigation	0	0.63	Private Land
Hunasavadi	H T Govindgowda s/o Late Thammegowda	1721	Manually	36*/*	0.86	0.22	Fodder Min Kit	5	1	Surface	Rainfed/ Protective irrigation	0	0.86	Private Land
Hunasavadi	Lalithamma W/O Late H P Thimmagowda	1722	Manually	36*/*	0.86	0.22	Fodder Min Kit	5	1	Surface	Rainfed/ Protective irrigation	0	0.86	Private Land
Hunasavadi	Prakasha Late Venkategowda	1723	Manually	36*/*	0.86	0.22	Fodder Min Kit	5	1	Surface	Rainfed/ Protective irrigation	0	0.86	Private Land
Hunasavadi	Sharadamma Co. Late H. H. Narayana	1724	Manually	36*/*	0.86	0.22	Fodder Min Kit	5	1	Surface	Rainfed/ Protective irrigation	0	0.86	Private Land
Hunasavadi	Sannajavaregowda s/o Late Thammegowda	1725	Manually	37*/1	0.74	0.19	Fodder Min Kit	5	1	Surface	Rainfed/ Protective irrigation	0	0.74	Private Land
Hunasavadi	H B Govindgowda - S/O Boregowda	1726	Manually	37*/1	0.40	0.10	Fodder Min Kit	5	1	Surface	Rainfed/ Protective irrigation	0	0.40	Private Land
Hunasavadi	Boregowda - S/O Jawaregowda	1727	Manually	37*/1	0.40	0.10	Fodder Min Kit	5	1	Surface	Rainfed/ Protective irrigation	0	0.40	Private Land
Hunasavadi	Nanjamma - W/O boregowda	1728	Manually	37*/1	0.80	0.20	Fodder Min Kit	5	1	Surface	Rainfed/ Protective irrigation	0	0.80	Private Land
Hunasavadi	Gowamma Coo ChulakaLategowda	1729	Manually	37*/2	0.55	0.14	Fodder Min Kit	5	1	Surface	Rainfed/ Protective irrigation	0	0.55	Private Land
Hunasavadi	Chandamma W/O Late ChiLategowda	1730	Manually	37*/3	0.54	0.14	Fodder Min Kit	5	1	Surface	Rainfed/ Protective irrigation	0	0.54	Private Land
Hunasavadi	D V Nagesh S/O Venugopala.D.S. -	1731	Manually	37*/4	0.20	0.05	Fodder Min Kit	5	1	Surface	Rainfed/ Protective irrigation	0	0.20	Private Land
Hunasavadi	D V Nagesh S/O Venugopala.D.S. -	1732	Manually	37*/5	0.20	0.05	Fodder Min Kit	5	1	Surface	Rainfed/ Protective irrigation	0	0.20	Private Land
Hunasavadi	Po .. Swami - S/O Nanjapa	1733	Manually	38*/*	1.49	0.37	Fodder Min Kit	5	1	Surface	Rainfed/ Protective irrigation	0	1.49	Private Land
Hunasavadi	H K Hanumanthaya S/O Karanayaka	1736	Manually	39*/1	0.44	0.11	Fodder Min Kit	5	1	Surface	Rainfed/ Protective irrigation	0	0.44	Private Land
Hunasavadi	H K Hanumanthaya S/O Karanayaka	1739	Manually	39*/2	0.30	0.08	Fodder Min Kit	5	1	Surface	Rainfed/ Protective irrigation	0	0.30	Private Land
Hunasavadi	H M Govindgowda - S/O Marigowda	1740	Manually	39*/3	1.37	0.34	Fodder Min Kit	5	1	Surface	Rainfed/ Protective irrigation	0	1.37	Private Land
Hunasavadi	Boregowda S/O Siddegowda	1750	Manually	4*/2	0.20	0.05	Fodder Min Kit	5	1	Surface	Rainfed/ Protective irrigation	0	0.20	Private Land
Hunasavadi	Nagaraju - S/O Puttaswamigowda	1752	Manually	4*/3	0.54	0.14	Fodder Min Kit	5	1	Surface	Rainfed/ Protective irrigation	0	0.54	Private Land

Village Name	Farmer Name:	Farmer Code	Rate Type (Manually/Machinery)	Survey No:	Total Area (Ha.)	Proposed Area (Ha.)	Activity/Model/Plan t/Crop Name :	Number of Kits Per Ha	No. of Kits	Method of Irrigation (Drip/Ring/Surface)	Source of Irrigation (Canal/Rainfed/Well)	Area as per Type Of Land (Ha.)		Ownership of Land (Community Land/Private Land/Other Land)
												Waste Land	Cultivable	
Hunasavadi	Manjula W/O Late Mahadeva	1753	Manually	4/*/4	0.29	0.07	Fodder Min Kit	5	1	Surface	Rainfed/ Protective irrigation	0	0.29	Private Land
Hunasavadi	Thayamma w/o H M Govindegowda	1759	Manually	40/*/1	0.30	0.08	Fodder Min Kit	5	1	Surface	Rainfed/ Protective irrigation	0	0.30	Private Land
Hunasavadi	Thayamma w/o H M Govindegowda	1760	Manually	40/*/2	0.28	0.07	Fodder Min Kit	5	1	Surface	Rainfed/ Protective irrigation	0	0.28	Private Land
Hunasavadi	Kalaiyya - S/O kalya	1762	Manually	41/*/*	2.09	0.52	Fodder Min Kit	5	1	Surface	Rainfed/ Protective irrigation	0	2.09	Private Land
Hunasavadi	Krishnanayaka - S/O Lakshmanayaka	1763	Manually	42/*/1	0.32	0.08	Fodder Min Kit	5	1	Surface	Rainfed/ Protective irrigation	0	0.32	Private Land
Hunasavadi	J K Lakshmegowda S/O KaLategowda	1764	Manually	42/*/2	0.40	0.10	Fodder Min Kit	5	1	Surface	Rainfed/ Protective irrigation	0	0.40	Private Land
Hunasavadi	HV Ravi S/O HK Venkategowda	1765	Manually	42/*/3	0.40	0.10	Fodder Min Kit	5	1	Surface	Rainfed/ Protective irrigation	0	0.40	Private Land
Hunasavadi	Puttarajegowda - S/O Marigowda	1766	Manually	42/*/4	0.40	0.10	Fodder Min Kit	5	1	Surface	Rainfed/ Protective irrigation	0	0.40	Private Land
Hunasavadi	HV Ravi S/O Venkategowda	1767	Manually	42/*/5	0.40	0.10	Fodder Min Kit	5	1	Surface	Rainfed/ Protective irrigation	0	0.40	Private Land
Hunasavadi	G K Lakshmegowda - S/O KaLategowda	1768	Manually	42/*/6	0.40	0.10	Fodder Min Kit	5	1	Surface	Rainfed/ Protective irrigation	0	0.40	Private Land
Hunasavadi	HA Shantegowda S/O Late Annegowda. -	1769	Manually	43/*/1	1.64	0.41	Fodder Min Kit	5	1	Surface	Rainfed/ Protective irrigation	0	1.64	Private Land
Hunasavadi	Y.V. Usha Co. Y.S.Vishwanath	1770	Manually	43/*/2	0.40	0.10	Fodder Min Kit	5	1	Surface	Rainfed/ Protective irrigation	0	0.40	Private Land
Hunasavadi	K M Umavati Co. Late K K Madhyya	1771	Manually	43/*/3	0.40	0.10	Fodder Min Kit	5	1	Surface	Rainfed/ Protective irrigation	0	0.40	Private Land
Hunasavadi	H V Ravi S/O H K Venkategowda	1772	Manually	44/*/1	0.60	0.15	Fodder Min Kit	5	1	Surface	Rainfed/ Protective irrigation	0	0.60	Private Land
Hunasavadi	Lakshamma Co H P Thimmagowda	1773	Manually	44/*/2	0.30	0.08	Fodder Min Kit	5	1	Surface	Rainfed/ Protective irrigation	0	0.30	Private Land
Hunasavadi	Putnamma - Co CheLategowda	1774	Manually	44/*/3	0.62	0.16	Fodder Min Kit	5	1	Surface	Rainfed/ Protective irrigation	0	0.62	Private Land
Hunasavadi	Lakshamma Co H P Thimmagowda	1775	Manually	45/*/1	0.29	0.07	Fodder Min Kit	5	1	Surface	Rainfed/ Protective irrigation	0	0.29	Private Land
Hunasavadi	SHARAMAMMA CO. HM PUTTARAJEGOWDA. -	1776	Manually	45/*/2	0.32	0.08	Fodder Min Kit	5	1	Surface	Rainfed/ Protective irrigation	0	0.32	Private Land
Hunasavadi	Manjula W/O Late Chikkegowda	1777	Manually	45/*/3	0.72	0.18	Fodder Min Kit	5	1	Surface	Rainfed/ Protective irrigation	0	0.72	Private Land
Hunasavadi	H M Puttarajegowda - S/O Marigowda	1778	Manually	45/*/4	0.25	0.06	Fodder Min Kit	5	1	Surface	Rainfed/ Protective irrigation	0	0.25	Private Land
Hunasavadi	Lakshamma W/O Late H P Thimmagowda	1779	Manually	45/*/5	0.20	0.05	Fodder Min Kit	5	1	Surface	Rainfed/ Protective irrigation	0	0.20	Private Land
Hunasavadi	Sarajamma W/O Late Siddhalingappa	1780	Manually	45/*/6	0.56	0.14	Fodder Min Kit	5	1	Surface	Rainfed/ Protective irrigation	0	0.56	Private Land
Hunasavadi	H M Ramakrishna - S/O Marigowda	1781	Manually	46/*/1	0.38	0.10	Fodder Min Kit	5	1	Surface	Rainfed/ Protective irrigation	0	0.38	Private Land
Hunasavadi	HV. Ravi S/O HK Venkategowda Hunasavadi -	1782	Manually	46/*/2	0.39	0.10	Fodder Min Kit	5	1	Surface	Rainfed/ Protective irrigation	0	0.39	Private Land
Hunasavadi	H M Ramakrishna - S/O Marigowda	1783	Manually	46/*/3	0.76	0.19	Fodder Min Kit	5	1	Surface	Rainfed/ Protective irrigation	0	0.76	Private Land
Hunasavadi	HV Ravi S/O HK Venkategowda	1784	Manually	46/*/4	1.05	0.26	Fodder Min Kit	5	1	Surface	Rainfed/ Protective irrigation	0	1.05	Private Land
Hunasavadi	H M Ramakrishna - S/O Marigowda	1785	Manually	46/*/5	0.30	0.08	Fodder Min Kit	5	1	Surface	Rainfed/ Protective irrigation	0	0.30	Private Land
Hunasavadi	Ananthakumara - Hanumanthappa	1786	Manually	47/*/1	1.60	0.40	Fodder Min Kit	5	1	Surface	Rainfed/ Protective irrigation	0	1.60	Private Land
Hunasavadi	Ananthakumara S/O Hanumanthappa	1787	Manually	47/*/2	1.59	0.40	Fodder Min Kit	5	1	Surface	Rainfed/ Protective irrigation	0	1.59	Private Land
Hunasavadi	Rani - W/O R N Satish	1788	Manually	48/*/*	1.01	0.25	Fodder Min Kit	5	1	Surface	Rainfed/ Protective irrigation	0	1.01	Private Land

Village Name	Farmer Name:	Farmer Code	Rate Type (Manually/Machinery)	Survey No:	Total Area (Ha.)	Proposed Area (Ha.)	Activity/Model/Plant/Crop Name :	Number of Kits Per Ha	No. of Kits	Method of Irrigation (Drip/Ring/Surface)	Source of Irrigation (Canal/Rainfed/Well)	Area as per Type Of Land (Ha.)		Ownership of Land (Community Land/Private Land/Other Land)
												Waste Land	Cultivable	
Hunasavadi	Bohramma, Meenya -	1789	Manually	5/*1	0.42	0.11	Fodder Min Kit	5	1	Surface	Rainfed/ Protective irrigation	0	0.42	Private Land
Hunasavadi	Sakamma Co. Lakshmanayaka	1790	Manually	5/*1	1.10	0.28	Fodder Min Kit	5	1	Surface	Rainfed/ Protective irrigation	0	1.10	Private Land
Hunasavadi	Radhamma - Co. Basavaraju	1791	Manually	5/*2	0.63	0.16	Fodder Min Kit	5	1	Surface	Rainfed/ Protective irrigation	0	0.63	Private Land
Hunasavadi	H.M.Ramakrishna - S/O Marigowda	1792	Manually	5/*3	0.80	0.20	Fodder Min Kit	5	1	Surface	Rainfed/ Protective irrigation	0	0.80	Private Land
Hunasavadi	Sannakalanayaka s/o kalanayaka	1794	Manually	57/*1	0.20	0.05	Fodder Min Kit	5	1	Surface	Rainfed/ Protective irrigation	0	0.20	Private Land
Hunasavadi	H K Hanumanthaya S/O Karanayaka	1795	Manually	57/*2	1.23	0.31	Fodder Min Kit	5	1	Surface	Rainfed/ Protective irrigation	0	1.23	Private Land
Hunasavadi	Sannakalanayaka s/o kalanayaka	1796	Manually	57/*3	0.41	0.10	Fodder Min Kit	5	1	Surface	Rainfed/ Protective irrigation	0	0.41	Private Land
Hunasavadi	Hucchhanayaka S/O Kalanayaka	1797	Manually	57/*4	0.61	0.15	Fodder Min Kit	5	1	Surface	Rainfed/ Protective irrigation	0	0.61	Private Land
Hunasavadi	Krishnanayaka S/O Lakshmanayaka	1798	Manually	57/*5	1.23	0.31	Fodder Min Kit	5	1	Surface	Rainfed/ Protective irrigation	0	1.23	Private Land
Hunasavadi	Sarajamma W/O Late Siddhalingappa	1799	Manually	58/*1	0.65	0.16	Fodder Min Kit	5	1	Surface	Rainfed/ Protective irrigation	0	0.65	Private Land
Hunasavadi	H P Naveen S/O H M Puttarajegowda. -	1800	Manually	58/*2	0.65	0.16	Fodder Min Kit	5	1	Surface	Rainfed/ Protective irrigation	0	0.65	Private Land
Hunasavadi	Huchhamma w/o Chaluvaiiah	1801	Manually	59/*1	1.34	0.34	Fodder Min Kit	5	1	Surface	Rainfed/ Protective irrigation	0	1.34	Private Land
Hunasavadi	Lakshamma S/O S/O Javaraiah	1802	Manually	59/*2	1.20	0.30	Fodder Min Kit	5	1	Surface	Rainfed/ Protective irrigation	0	1.20	Private Land
Hunasavadi	Puttaraju Late Vairamudaiah	1803	Manually	59/*3	1.34	0.34	Fodder Min Kit	5	1	Surface	Rainfed/ Protective irrigation	0	1.34	Private Land
Hunasavadi	Huchhamma w/o Kengaiah	1804	Manually	59/*4	1.20	0.30	Fodder Min Kit	5	1	Surface	Rainfed/ Protective irrigation	0	1.20	Private Land
Hunasavadi	H.T. Nagaraju S/O Thamegowda	1805	Manually	6/*1	0.70	0.18	Fodder Min Kit	5	1	Surface	Rainfed/ Protective irrigation	0	0.70	Private Land
Hunasavadi	H N Devaraju S/O Nagaraju. -	1806	Manually	6/*2	0.96	0.24	Fodder Min Kit	5	1	Surface	Rainfed/ Protective irrigation	0	0.96	Private Land
Hunasavadi	H.T. Nagaraju S/O Thamegowda	1807	Manually	6/*3	0.20	0.05	Fodder Min Kit	5	1	Surface	Rainfed/ Protective irrigation	0	0.20	Private Land
Hunasavadi	H Chandrashekar S/O Hanumanthaiah. -	1808	Manually	60/*1	0.56	0.14	Fodder Min Kit	5	1	Surface	Rainfed/ Protective irrigation	0	0.56	Private Land
Hunasavadi	H Chandrashekar S/O Hanumanthaiah. -	1810	Manually	60/*3	0.35	0.09	Fodder Min Kit	5	1	Surface	Rainfed/ Protective irrigation	0	0.35	Private Land
Hunasavadi	Lakshamma W/O Late H P Thimmagowda	1811	Manually	60/*4	0.38	0.10	Fodder Min Kit	5	1	Surface	Rainfed/ Protective irrigation	0	0.38	Private Land
Hunasavadi	H Chandrashekar S/O Hanumanthaiah. -	1812	Manually	60/*5	0.51	0.13	Fodder Min Kit	5	1	Surface	Rainfed/ Protective irrigation	0	0.51	Private Land
Hunasavadi	Lakshamma W/O Late H P Thimmagowda	1813	Manually	60/*6	0.78	0.20	Fodder Min Kit	5	1	Surface	Rainfed/ Protective irrigation	0	0.78	Private Land
Hunasavadi	Chandramma - S/O Kengeya	1815	Manually	65/*1	0.20	0.05	Fodder Min Kit	5	1	Surface	Rainfed/ Protective irrigation	0	0.20	Private Land
Hunasavadi	Venkatamma - S/O Kengeya	1816	Manually	65/*2	0.20	0.05	Fodder Min Kit	5	1	Surface	Rainfed/ Protective irrigation	0	0.20	Private Land
Hunasavadi	Madhu H.B. S/O Late babu ha	1817	Manually	65/*3	0.60	0.15	Fodder Min Kit	5	1	Surface	Rainfed/ Protective irrigation	0	0.60	Private Land
Hunasavadi	Sarajamma - W/O Siddalingappa	1821	Manually	66/*2	0.28	0.07	Fodder Min Kit	5	1	Surface	Rainfed/ Protective irrigation	0	0.28	Private Land
Hunasavadi	Nilavati S/O Late HK Venkategowda	1822	Manually	66/*2	0.29	0.07	Fodder Min Kit	5	1	Surface	Rainfed/ Protective irrigation	0	0.29	Private Land
Hunasavadi	H M Govindgowda - S/O Marigouda	1823	Manually	66/*2	0.57	0.14	Fodder Min Kit	5	1	Surface	Rainfed/ Protective irrigation	0	0.57	Private Land
Hunasavadi	Savitri S/O HD Jayappa	1825	Manually	7/*2	0.20	0.05	Fodder Min Kit	5	1	Surface	Rainfed/ Protective irrigation	0	0.20	Private Land



Village Name	Farmer Name:	Farmer Code	Rate Type (Manually/Machinery)	Survey No:	Total Area (Ha.)	Proposed Area (Ha.)	Activity/Model/Plan t/Crop Name :	Number of Kits Per Ha	No. of Kits	Method of Irrigation (Drip/Ring/Surface)	Source of Irrigation (Canal/Rainfed/Well)	Area as per Type Of Land (Ha.)		Ownership of Land (Community Land/Private Land/Other Land)
												Waste Land	Cultivable	
Hunasavadi	HJ Venkatesh S/O HD Jayappa	1826	Manually	7/*/3	1.20	0.30	Fodder Min Kit	5	1	Surface	Rainfed/ Protective irrigation	0	1.20	Private Land
Hunasavadi	H A Nagaraju S/O Annegowda	1827	Manually	7/*/4	0.60	0.15	Fodder Min Kit	5	1	Surface	Rainfed/ Protective irrigation	0	0.60	Private Land
Hunasavadi	Manjunatha.P R S/O P.C.Ratnakar. -	1829	Manually	71/*/1	0.48	0.12	Fodder Min Kit	5	1	Surface	Rainfed/ Protective irrigation	0	0.48	Private Land
Hunasavadi	Sharadamma - W/O H Narayana	1830	Manually	71/*/2	0.40	0.10	Fodder Min Kit	5	1	Surface	Rainfed/ Protective irrigation	0	0.40	Private Land
Hunasavadi	Govindegowda S/O Late Sanjeevegowda -	1831	Manually	71/*/2	0.40	0.10	Fodder Min Kit	5	1	Surface	Rainfed/ Protective irrigation	0	0.40	Private Land
Hunasavadi	Prakash S/O Late Venkategowda	1832	Manually	71/*/2	0.40	0.10	Fodder Min Kit	5	1	Surface	Rainfed/ Protective irrigation	0	0.40	Private Land
Hunasavadi	H.T. Nagaraju S/O H P Thimmagowda	1833	Manually	71/*/3	0.40	0.10	Fodder Min Kit	5	1	Surface	Rainfed/ Protective irrigation	0	0.40	Private Land
Hunasavadi	Chaluvaiiah s/o Chaluvaiiah	1834	Manually	72/*/*	0.32	0.08	Fodder Min Kit	5	1	Surface	Rainfed/ Protective irrigation	0	0.32	Private Land
Hunasavadi	Kumara S/O Shivalinga Gowda	1835	Manually	8/*/*	1.55	0.39	Fodder Min Kit	5	1	Surface	Rainfed/ Protective irrigation	0	1.55	Private Land
Hunasavadi	Javaraya S/O minority	1837	Manually	9/*/10	0.28	0.07	Fodder Min Kit	5	1	Surface	Rainfed/ Protective irrigation	0	0.28	Private Land
Hunasavadi	Sanjunayaka S/O H S Nagaraju	1838	Manually	9/*/11	0.64	0.16	Fodder Min Kit	5	1	Surface	Rainfed/ Protective irrigation	0	0.64	Private Land
Hunasavadi	Swamigowda S/O Bozegowda	1840	Manually	9/*/3	0.30	0.08	Fodder Min Kit	5	1	Surface	Rainfed/ Protective irrigation	0	0.30	Private Land
Hunasavadi	Srinivasanayaka S/O H S Nagaraju	1841	Manually	9/*/4	0.30	0.08	Fodder Min Kit	5	1	Surface	Rainfed/ Protective irrigation	0	0.30	Private Land
Hunasavadi	Srinivasanayaka S/O H S Nagaraju	1844	Manually	9/*/7	0.33	0.08	Fodder Min Kit	5	1	Surface	Rainfed/ Protective irrigation	0	0.33	Private Land
Hunasavadi	Javaraya S/O minority	1845	Manually	9/*/8	0.25	0.06	Fodder Min Kit	5	1	Surface	Rainfed/ Protective irrigation	0	0.25	Private Land
Hunasavadi	Sanjunayaka S/O H S Nagaraju	1846	Manually	9/*/9	0.24	0.06	Fodder Min Kit	5	1	Surface	Rainfed/ Protective irrigation	0	0.24	Private Land
Kundanahalli	Dhananjaya P R. S/O Raju P V	1847	Manually	1/*/1	0.50	0.13	Fodder Min Kit	5	1	Surface	Rainfed/ Protective irrigation	0	0.50	Private Land
Kundanahalli	Radhika R Pai w/o . P D Rajaram Pai. - - Land	1848	Manually	1/*/2	0.95	0.24	Fodder Min Kit	5	1	Surface	Rainfed/ Protective irrigation	0	0.95	Private Land
Kundanahalli	P V Srinivas - S/O big Venkategowda	1849	Manually	1/*/3	0.37	0.09	Fodder Min Kit	5	1	Surface	Rainfed/ Protective irrigation	0	0.37	Private Land
Kundanahalli	PV Srinivasa S/O Late Large Venkategowda. -	1850	Manually	1/*/4	0.65	0.16	Fodder Min Kit	5	1	Surface	Rainfed/ Protective irrigation	0	0.65	Private Land
Kundanahalli	Biennial Do. w/o . Elfo Joseph	1852	Manually	1/*/6	0.60	0.15	Fodder Min Kit	5	1	Surface	Rainfed/ Protective irrigation	0	0.60	Private Land
Kundanahalli	P R Venugopal. S/O P V Raju	1854	Manually	1/*/8	0.90	0.23	Fodder Min Kit	5	1	Surface	Rainfed/ Protective irrigation	0	0.90	Private Land
Kundanahalli	K V Annappa S/O Venkategowda	1856	Manually	10/*/*	0.20	0.05	Fodder Min Kit	5	1	Surface	Rainfed/ Protective irrigation	0	0.20	Private Land
Kundanahalli	Yashodamma w/o K V Manjunatha	1857	Manually	10/*/*	0.20	0.05	Fodder Min Kit	5	1	Surface	Rainfed/ Protective irrigation	0	0.20	Private Land
Kundanahalli	Mahadevamma H B w/o m Late KV Dinesh Kumar	1858	Manually	10/*/*	0.20	0.05	Fodder Min Kit	5	1	Surface	Rainfed/ Protective irrigation	0	0.20	Private Land
Kundanahalli	Rangaswamy S/O Late Annayya Uruf Annegowda	1859	Manually	10/*/*	0.20	0.05	Fodder Min Kit	5	1	Surface	Rainfed/ Protective irrigation	0	0.20	Private Land
Kundanahalli	Narasayya - S/O Sannaiah	1860	Manually	10/*/*	0.20	0.05	Fodder Min Kit	5	1	Surface	Rainfed/ Protective irrigation	0	0.20	Private Land
Kundanahalli	Kadegowda - S/O Thimmagowda	1866	Manually	12/*/2	0.25	0.06	Fodder Min Kit	5	1	Surface	Rainfed/ Protective irrigation	0	0.25	Private Land
Kundanahalli	Gowramma w/o Late Javaregowda	1875	Manually	12/*/5	0.20	0.05	Fodder Min Kit	5	1	Surface	Rainfed/ Protective irrigation	0	0.20	Private Land
Kundanahalli	Honnegowda - S/O Thimmagowda	1876	Manually	12/*/6	0.50	0.13	Fodder Min Kit	5	1	Surface	Rainfed/ Protective irrigation	0	0.50	Private Land

Village Name	Farmer Name:	Farmer Code	Rate Type (Manually/Machinery)	Survey No:	Total Area (Ha.)	Proposed Area (Ha.)	Activity/Model/Plan t/Crop Name :	Number of Kits Per Ha	No. of Kits	Method of Irrigation (Drip/Ring/Surface)	Source of Irrigation (Canal/Rainfed/Well)	Area as per Type Of Land (Ha.)		Ownership of Land (Community Land/Private Land/Other Land)
												Waste Land	Cultivable	
Kundanahalli	Sarojamma w/o Late PT Krishnegowda	1877	Manually	12*/6	0.48	0.12	Fodder Min Kit	5	1	Surface	Rainfed/ Protective irrigation	0	0.48	Private Land
Kundanahalli	P K Venkatesh - S/O Karigowda	1885	Manually	13*/*	1.20	0.30	Fodder Min Kit	5	1	Surface	Rainfed/ Protective irrigation	0	1.20	Private Land
Kundanahalli	Venkatesha - S/O Javaregowda	1886	Manually	13*/*	0.60	0.15	Fodder Min Kit	5	1	Surface	Rainfed/ Protective irrigation	0	0.60	Private Land
Kundanahalli	Chandragowda - S/O Javaregowda	1887	Manually	13*/*	0.60	0.15	Fodder Min Kit	5	1	Surface	Rainfed/ Protective irrigation	0	0.60	Private Land
Kundanahalli	Mahadevamma w/o Late. Mallappachari	1888	Manually	13*/*	1.20	0.30	Fodder Min Kit	5	1	Surface	Rainfed/ Protective irrigation	0	1.20	Private Land
Kundanahalli	Arun Kumar PJ . S/O P.R. Jawaregowda	1889	Manually	14*/1	1.82	0.46	Fodder Min Kit	5	1	Surface	Rainfed/ Protective irrigation	0	1.82	Private Land
Kundanahalli	Nagendra S/O Late Govindgowda. -	1891	Manually	14*/2	0.89	0.22	Fodder Min Kit	5	1	Surface	Rainfed/ Protective irrigation	0	0.89	Private Land
Kundanahalli	Shaila w/o Late Jagadisha	1892	Manually	14*/3	0.74	0.19	Fodder Min Kit	5	1	Surface	Rainfed/ Protective irrigation	0	0.74	Private Land
Kundanahalli	Abhilash P M w/o . Naveen Kumar S P	1893	Manually	15*/*	0.80	0.20	Fodder Min Kit	5	1	Surface	Rainfed/ Protective irrigation	0	0.80	Private Land
Kundanahalli	Srinivas - S/O Jawaregowda	1894	Manually	15*/*	1.69	0.42	Fodder Min Kit	5	1	Surface	Rainfed/ Protective irrigation	0	1.69	Private Land
Kundanahalli	Savitramma w/o Late.Ningappa	1895	Manually	15*/*	0.64	0.16	Fodder Min Kit	5	1	Surface	Rainfed/ Protective irrigation	0	0.64	Private Land
Kundanahalli	Krishnagowda - S/O Javaregowda	1896	Manually	15*/*	1.60	0.40	Fodder Min Kit	5	1	Surface	Rainfed/ Protective irrigation	0	1.60	Private Land
Kundanahalli	Venkatesha S/O Late Sanne gowda	1897	Manually	15*/*	1.04	0.26	Fodder Min Kit	5	1	Surface	Rainfed/ Protective irrigation	0	1.04	Private Land
Kundanahalli	SharathS/O Byaregowda	1898	Manually	15*/*	0.80	0.20	Fodder Min Kit	5	1	Surface	Rainfed/ Protective irrigation	0	0.80	Private Land
Kundanahalli	Gowramma - w/o Late Rajegowda	1900	Manually	16*/1	0.20	0.05	Fodder Min Kit	5	1	Surface	Rainfed/ Protective irrigation	0	0.20	Private Land
Kundanahalli	Sharadamma w/o Late "Rajappa	1901	Manually	16*/1	0.20	0.05	Fodder Min Kit	5	1	Surface	Rainfed/ Protective irrigation	0	0.20	Private Land
Kundanahalli	Kumara - S/O Thimmagowda	1902	Manually	16*/2	0.40	0.10	Fodder Min Kit	5	1	Surface	Rainfed/ Protective irrigation	0	0.40	Private Land
Kundanahalli	Sharadamma w/o Late Venkataramu	1903	Manually	16*/3	0.40	0.10	Fodder Min Kit	5	1	Surface	Rainfed/ Protective irrigation	0	0.40	Private Land
Kundanahalli	Gowramma w/o Late Javaregowda	1905	Manually	16*/5	0.69	0.17	Fodder Min Kit	5	1	Surface	Rainfed/ Protective irrigation	0	0.69	Private Land
Kundanahalli	Jayamma w/o Late Kadegowda	1906	Manually	16*/6	0.60	0.15	Fodder Min Kit	5	1	Surface	Rainfed/ Protective irrigation	0	0.60	Private Land
Kundanahalli	P T Rangaswamy - S/O Thimmappa	1907	Manually	17*/*	1.09	0.27	Fodder Min Kit	5	1	Surface	Rainfed/ Protective irrigation	0	1.09	Private Land
Kundanahalli	Gowramma - w/o Late Rajegowda	1908	Manually	17*/*	0.45	0.11	Fodder Min Kit	5	1	Surface	Rainfed/ Protective irrigation	0	0.45	Private Land
Kundanahalli	Sharadamma w/o Late Venkataramu	1909	Manually	17*/*	0.44	0.11	Fodder Min Kit	5	1	Surface	Rainfed/ Protective irrigation	0	0.44	Private Land
Kundanahalli	Jayamma w/o Late Kadegowda	1910	Manually	17*/*	0.60	0.15	Fodder Min Kit	5	1	Surface	Rainfed/ Protective irrigation	0	0.60	Private Land
Kundanahalli	Sanne gowda - S/O Late Thimappa	1911	Manually	17*/*	1.29	0.32	Fodder Min Kit	5	1	Surface	Rainfed/ Protective irrigation	0	1.29	Private Land
Kundanahalli	Sharadamma w/o Govindgowda	1912	Manually	17*/*	0.21	0.05	Fodder Min Kit	5	1	Surface	Rainfed/ Protective irrigation	0	0.21	Private Land
Kundanahalli	Kumara - S/O Thimmagowda	1913	Manually	17*/*	0.45	0.11	Fodder Min Kit	5	1	Surface	Rainfed/ Protective irrigation	0	0.45	Private Land
Kundanahalli	Gowramma w/o Late Javaregowda	1914	Manually	17*/*	0.46	0.12	Fodder Min Kit	5	1	Surface	Rainfed/ Protective irrigation	0	0.46	Private Land
Kundanahalli	Akkamma - D / O Killappa	1922	Manually	19*/4	0.29	0.07	Fodder Min Kit	5	1	Surface	Rainfed/ Protective irrigation	0	0.29	Private Land
Kundanahalli	Ravi.P.R S/O Late Raju.P V -	1935	Manually	2*/1	0.88	0.22	Fodder Min Kit	5	1	Surface	Rainfed/ Protective irrigation	0	0.88	Private Land

Village Name	Farmer Name:	Farmer Code	Rate Type (Manually/Machinery)	Survey No:	Total Area (Ha.)	Proposed Area (Ha.)	Activity/Model/Plan t/Crop Name :	Number of Kits Per Ha	No. of Kits	Method of Irrigation (Drip/Ring/Surface)	Source of Irrigation (Canal/Rainfed/Well)	Area as per Type Of Land (Ha.)		Ownership of Land (Community Land/Private Land/Other Land)
												Waste Land	Cultivable	
Kundanahalli	P V Srinivas - S/O big Venkategowda	1936	Manually	2/*2	0.32	0.08	Fodder Min Kit	5	1	Surface	Rainfed/ Protective irrigation	0	0.32	Private Land
Kundanahalli	Radhika R Pai w/o . P D Rajaram Pai. - - Land	1937	Manually	2/*3	0.56	0.14	Fodder Min Kit	5	1	Surface	Rainfed/ Protective irrigation	0	0.56	Private Land
Kundanahalli	Akkamma w/o Late Ramappa	1938	Manually	20/**	0.20	0.05	Fodder Min Kit	5	1	Surface	Rainfed/ Protective irrigation	0	0.20	Private Land
Kundanahalli	K P Prakash S/O Puttegowda	1941	Manually	20/**	0.20	0.05	Fodder Min Kit	5	1	Surface	Rainfed/ Protective irrigation	0	0.20	Private Land
Kundanahalli	K V Annappa S/O Venkategowda	1942	Manually	20/**	0.20	0.05	Fodder Min Kit	5	1	Surface	Rainfed/ Protective irrigation	0	0.20	Private Land
Kundanahalli	Jawamma w/o Late P Thimmagowda	1943	Manually	20/**	0.20	0.05	Fodder Min Kit	5	1	Surface	Rainfed/ Protective irrigation	0	0.20	Private Land
Kundanahalli	Lakshmma - Huchhanayaka	1945	Manually	21/*1	0.80	0.20	Fodder Min Kit	5	1	Surface	Rainfed/ Protective irrigation	0	0.80	Private Land
Kundanahalli	Gowramma w/o Late Sivannanayaka	1946	Manually	21/*1	0.32	0.08	Fodder Min Kit	5	1	Surface	Rainfed/ Protective irrigation	0	0.32	Private Land
Kundanahalli	Shaila w/o . K.P.Sankaregowda	1947	Manually	21/*1	0.48	0.12	Fodder Min Kit	5	1	Surface	Rainfed/ Protective irrigation	0	0.48	Private Land
Kundanahalli	Shivannanayaka S/O Karanayaka	1948	Manually	21/*2	0.31	0.08	Fodder Min Kit	5	1	Surface	Rainfed/ Protective irrigation	0	0.31	Private Land
Kundanahalli	Jawamma w/o Late P Thimmagowda	1949	Manually	22/*1	1.20	0.30	Fodder Min Kit	5	1	Surface	Rainfed/ Protective irrigation	0	1.20	Private Land
Kundanahalli	Jayamma w/o Late Honnegowda	1950	Manually	22/*10	0.80	0.20	Fodder Min Kit	5	1	Surface	Rainfed/ Protective irrigation	0	0.80	Private Land
Kundanahalli	Sakina w/o Late Nazir Ahmed	1951	Manually	22/*2	1.40	0.35	Fodder Min Kit	5	1	Surface	Rainfed/ Protective irrigation	0	1.40	Private Land
Kundanahalli	Hidayat Ullah Khan S/O Khalil Ullah Khan. -	1952	Manually	22/*3	0.40	0.10	Fodder Min Kit	5	1	Surface	Rainfed/ Protective irrigation	0	0.40	Private Land
Kundanahalli	Hidayat Ullah Khan S/O Khalil Ullah Khan. -	1953	Manually	22/*4	1.00	0.25	Fodder Min Kit	5	1	Surface	Rainfed/ Protective irrigation	0	1.00	Private Land
Kundanahalli	Sakina w/o Late Nazir Ahmed	1954	Manually	22/*5	1.60	0.40	Fodder Min Kit	5	1	Surface	Rainfed/ Protective irrigation	0	1.60	Private Land
Kundanahalli	Sakamma - w/o Beluraya	1959	Manually	23/**	0.43	0.11	Fodder Min Kit	5	1	Surface	Rainfed/ Protective irrigation	0	0.43	Private Land
Kundanahalli	Sakamma - w/o Beluraya	1960	Manually	23/**	0.65	0.16	Fodder Min Kit	5	1	Surface	Rainfed/ Protective irrigation	0	0.65	Private Land
Kundanahalli	Honnamma	1961	Manually	23/**	0.44	0.11	Fodder Min Kit	5	1	Surface	Rainfed/ Protective irrigation	0	0.44	Private Land
Kundanahalli	Singraya - S/O Dasayya	1962	Manually	23/**	0.43	0.11	Fodder Min Kit	5	1	Surface	Rainfed/ Protective irrigation	0	0.43	Private Land
Kundanahalli	Dasayya S/O Lakkayya	1963	Manually	23/**	0.65	0.16	Fodder Min Kit	5	1	Surface	Rainfed/ Protective irrigation	0	0.65	Private Land
Kundanahalli	Honnamma	1964	Manually	24/**	0.33	0.08	Fodder Min Kit	5	1	Surface	Rainfed/ Protective irrigation	0	0.33	Private Land
Kundanahalli	Sakamma -	1965	Manually	24/**	0.34	0.09	Fodder Min Kit	5	1	Surface	Rainfed/ Protective irrigation	0	0.34	Private Land
Kundanahalli	Singraya - S/O Dasayya	1966	Manually	24/**	0.34	0.09	Fodder Min Kit	5	1	Surface	Rainfed/ Protective irrigation	0	0.34	Private Land
Kundanahalli	H Puttayya - S/O Kalaiah	1967	Manually	24/**	0.51	0.13	Fodder Min Kit	5	1	Surface	Rainfed/ Protective irrigation	0	0.51	Private Land
Kundanahalli	H Puttayya - S/O Kalaiah	1968	Manually	24/**	0.50	0.13	Fodder Min Kit	5	1	Surface	Rainfed/ Protective irrigation	0	0.50	Private Land
Kundanahalli	Singraya - S/O Dasayya	1969	Manually	26/*1	0.42	0.11	Fodder Min Kit	5	1	Surface	Rainfed/ Protective irrigation	0	0.42	Private Land
Kundanahalli	Sakamma	1970	Manually	26/*2	0.43	0.11	Fodder Min Kit	5	1	Surface	Rainfed/ Protective irrigation	0	0.43	Private Land
Kundanahalli	Honnamma	1971	Manually	26/*3	0.43	0.11	Fodder Min Kit	5	1	Surface	Rainfed/ Protective irrigation	0	0.43	Private Land
Kundanahalli	Puttayya - S/O Kalayya	1972	Manually	27/*1	0.40	0.10	Fodder Min Kit	5	1	Surface	Rainfed/ Protective irrigation	0	0.40	Private Land

Village Name	Farmer Name:	Farmer Code	Rate Type (Manually/Machinery)	Survey No:	Total Area (Ha.)	Proposed Area (Ha.)	Activity/Model/Plan t/Crop Name :	Number of Kits Per Ha	No. of Kits	Method of Irrigation (Drip/Ring/Surface)	Source of Irrigation (Canal/Rainfed/Well)	Area as per Type Of Land (Ha.)		Ownership of Land (Community Land/Private Land/Other Land)
												Waste Land	Cultivable	
Kundanahalli	K.N. Nagaraju - S/O Late Nanjappa	1975	Manually	29/*/1	0.25	0.06	Fodder Min Kit	5	1	Surface	Rainfed/ Protective irrigation	0	0.25	Private Land
Kundanahalli	Puttaya - S/O Kalayya	1976	Manually	29/*/2	0.80	0.20	Fodder Min Kit	5	1	Surface	Rainfed/ Protective irrigation	0	0.80	Private Land
Kundanahalli	Puttaya - S/O Kalayya	1977	Manually	29/*/2	0.40	0.10	Fodder Min Kit	5	1	Surface	Rainfed/ Protective irrigation	0	0.40	Private Land
Kundanahalli	Radhika R Pai w/o . P.D. Rajaram Pai-land.P.	1980	Manually	3/*/1	1.60	0.40	Fodder Min Kit	5	1	Surface	Rainfed/ Protective irrigation	0	1.60	Private Land
Kundanahalli	P T Nagaraj -	1982	Manually	3/*/2	0.83	0.21	Fodder Min Kit	5	1	Surface	Rainfed/ Protective irrigation	0	0.83	Private Land
Kundanahalli	Akkamma w/o . Late.Ramappa	1983	Manually	30/*/1	0.76	0.19	Fodder Min Kit	5	1	Surface	Rainfed/ Protective irrigation	0	0.76	Private Land
Kundanahalli	Vrishabhendra S/O Ramappa	1985	Manually	30/*/3	1.00	0.25	Fodder Min Kit	5	1	Surface	Rainfed/ Protective irrigation	0	1.00	Private Land
Kundanahalli	K P Shankaragowda S/O Puttagegowda	1986	Manually	30/*/3	0.80	0.20	Fodder Min Kit	5	1	Surface	Rainfed/ Protective irrigation	0	0.80	Private Land
Kundanahalli	P.J. Krishnegowda S/O Late. Jawaregowda	1987	Manually	30/*/3	0.40	0.10	Fodder Min Kit	5	1	Surface	Rainfed/ Protective irrigation	0	0.40	Private Land
Kundanahalli	Shivakumara - S/O Javaregowda	1992	Manually	31/*/1	0.21	0.05	Fodder Min Kit	5	1	Surface	Rainfed/ Protective irrigation	0	0.21	Private Land
Kundanahalli	Shivakumara - S/O Javaregowda	1993	Manually	31/*/1	0.20	0.05	Fodder Min Kit	5	1	Surface	Rainfed/ Protective irrigation	0	0.20	Private Land
Kundanahalli	Akkamma w/o . Late.Ramappa	1995	Manually	31/*/2	0.23	0.06	Fodder Min Kit	5	1	Surface	Rainfed/ Protective irrigation	0	0.23	Private Land
Kundanahalli	Lakshma -Huchhanayaka	1996	Manually	31/*/3	0.23	0.06	Fodder Min Kit	5	1	Surface	Rainfed/ Protective irrigation	0	0.23	Private Land
Kundanahalli	Annaiyya S/O Late halagayya	1999	Manually	31/*/4	0.21	0.05	Fodder Min Kit	5	1	Surface	Rainfed/ Protective irrigation	0	0.21	Private Land
Kundanahalli	Ningaya - S/O karyaiah	2002	Manually	32/*/3	0.20	0.05	Fodder Min Kit	5	1	Surface	Rainfed/ Protective irrigation	0	0.20	Private Land
Kundanahalli	Mariappa - S/O Kariyappa	2003	Manually	32/*/4	0.24	0.06	Fodder Min Kit	5	1	Surface	Rainfed/ Protective irrigation	0	0.24	Private Land
Kundanahalli	P D Thimmagowda -	2006	Manually	33/*/3	0.31	0.08	Fodder Min Kit	5	1	Surface	Rainfed/ Protective irrigation	0	0.31	Private Land
Kundanahalli	Veerajamma - Ko Nagaraja	2008	Manually	34/*/2	0.42	0.11	Fodder Min Kit	5	1	Surface	Rainfed/ Protective irrigation	0	0.42	Private Land
Kundanahalli	M.K. Nataraj S/O Late. Karigowda	2014	Manually	34/*/7	0.35	0.09	Fodder Min Kit	5	1	Surface	Rainfed/ Protective irrigation	0	0.35	Private Land
Kundanahalli	K P Shankaragowda S/O Puttagegowda	2015	Manually	35/*/1	0.35	0.09	Fodder Min Kit	5	1	Surface	Rainfed/ Protective irrigation	0	0.35	Private Land
Kundanahalli	Jawamma w/o Late P Thimmagowda	2017	Manually	35/*/2	1.34	0.34	Fodder Min Kit	5	1	Surface	Rainfed/ Protective irrigation	0	1.34	Private Land
Kundanahalli	K P Shankaragowda S/O Puttagowda	2018	Manually	36/*/1	0.25	0.06	Fodder Min Kit	5	1	Surface	Rainfed/ Protective irrigation	0	0.25	Private Land
Kundanahalli	Yashodamma w/o K V Manjunatha	2019	Manually	36/*/1	0.63	0.16	Fodder Min Kit	5	1	Surface	Rainfed/ Protective irrigation	0	0.63	Private Land
Kundanahalli	T Swami S/O Late Thimmagowda	2020	Manually	36/*/2	0.81	0.20	Fodder Min Kit	5	1	Surface	Rainfed/ Protective irrigation	0	0.81	Private Land
Kundanahalli	P D Lingaraju-	2021	Manually	37/*/1	0.29	0.07	Fodder Min Kit	5	1	Surface	Rainfed/ Protective irrigation	0	0.29	Private Land
Kundanahalli	D R Hemanth s/o D T Ramappa	2023	Manually	37/*/3	0.20	0.05	Fodder Min Kit	5	1	Surface	Rainfed/ Protective irrigation	0	0.20	Private Land
Kundanahalli	K G Ganesh S/O K R Gurappa	2024	Manually	37/*/4	0.20	0.05	Fodder Min Kit	5	1	Surface	Rainfed/ Protective irrigation	0	0.20	Private Land
Kundanahalli	Savitramma - w/o Shambhegowda	2025	Manually	37/*/5	0.82	0.21	Fodder Min Kit	5	1	Surface	Rainfed/ Protective irrigation	0	0.82	Private Land
Kundanahalli	K.N. Nagaraju - S/O Nanjappa	2026	Manually	38/*/*	1.00	0.25	Fodder Min Kit	5	1	Surface	Rainfed/ Protective irrigation	0	1.00	Private Land
Kundanahalli	K N Nagaraj S/O Nanjappa	2027	Manually	39/*/*	1.00	0.25	Fodder Min Kit	5	1	Surface	Rainfed/ Protective irrigation	0	1.00	Private Land

Village Name	Farmer Name:	Farmer Code	Rate Type (Manually/Machinery)	Survey No:	Total Area (Ha.)	Proposed Area (Ha.)	Activity/Model/Plant/Crop Name :	Number of Kits Per Ha	No. of Kits	Method of Irrigation (Drip/Ring/Surface)	Source of Irrigation (Canal/Rainfed/Well)	Area as per Type Of Land (Ha.)		Ownership of Land (Community Land/Private Land/Other Land)
												Waste Land	Cultivable	
Kundanahalli	Kumara - S/O Thimmagowda	2028	Manually	4/*/1	0.25	0.06	Fodder Min Kit	5	1	Surface	Rainfed/ Protective irrigation	0	0.25	Private Land
Kundanahalli	Venkatesha P V S/O Venkataramu. -	2029	Manually	4/*/2	0.26	0.07	Fodder Min Kit	5	1	Surface	Rainfed/ Protective irrigation	0	0.26	Private Land
Kundanahalli	Late Sharadamma Kom. Venkataramu	2032	Manually	4/*/5	0.44	0.11	Fodder Min Kit	5	1	Surface	Rainfed/ Protective irrigation	0	0.44	Private Land
Kundanahalli	Gowramma w/o Late Javaregowda	2035	Manually	40/*/1	0.83	0.21	Fodder Min Kit	5	1	Surface	Rainfed/ Protective irrigation	0	0.83	Private Land
Kundanahalli	Devegowda - S/O Ninggowda	2037	Manually	40/*/2	0.21	0.05	Fodder Min Kit	5	1	Surface	Rainfed/ Protective irrigation	0	0.21	Private Land
Kundanahalli	Gowramma w/o Late Javaregowda	2038	Manually	41/*/*	1.00	0.25	Fodder Min Kit	5	1	Surface	Rainfed/ Protective irrigation	0	1.00	Private Land
Kundanahalli	Jawaregowda - S/O Thimmagowda - Land.P.	2039	Manually	41/*/*	0.20	0.05	Fodder Min Kit	5	1	Surface	Rainfed/ Protective irrigation	0	0.20	Private Land
Kundanahalli	Gowramma w/o Late Javaregowda	2040	Manually	42/*/1	0.80	0.20	Fodder Min Kit	5	1	Surface	Rainfed/ Protective irrigation	0	0.80	Private Land
Kundanahalli	H D Rajendra - S/O Doddaverappa	2041	Manually	42/*/2	0.30	0.08	Fodder Min Kit	5	1	Surface	Rainfed/ Protective irrigation	0	0.30	Private Land
Kundanahalli	H D Rajendra - S/O Doddaverappa	2042	Manually	42/*/3	0.30	0.08	Fodder Min Kit	5	1	Surface	Rainfed/ Protective irrigation	0	0.30	Private Land
Kundanahalli	Yasodamma w/o . Late. K.V. Manjunatha	2043	Manually	42/*/4	1.60	0.40	Fodder Min Kit	5	1	Surface	Rainfed/ Protective irrigation	0	1.60	Private Land
Kundanahalli	Jawaramma w/o Late Thamayya	2044	Manually	43/*/1	0.80	0.20	Fodder Min Kit	5	1	Surface	Rainfed/ Protective irrigation	0	0.80	Private Land
Kundanahalli	P T Yogananda -	2045	Manually	43/*/10	0.40	0.10	Fodder Min Kit	5	1	Surface	Rainfed/ Protective irrigation	0	0.40	Private Land
Kundanahalli	K.S. Kumar S/O Late. Subbegowda	2049	Manually	43/*/6	0.40	0.10	Fodder Min Kit	5	1	Surface	Rainfed/ Protective irrigation	0	0.40	Private Land
Kundanahalli	Shivamma w/o Late Puttegowda	2050	Manually	43/*/7	0.80	0.20	Fodder Min Kit	5	1	Surface	Rainfed/ Protective irrigation	0	0.80	Private Land
Kundanahalli	Revamma w/o Late K T Nagaraju	2051	Manually	43/*/8	0.40	0.10	Fodder Min Kit	5	1	Surface	Rainfed/ Protective irrigation	0	0.40	Private Land
Kundanahalli	Puttegowda S/O Thimmagowda	2052	Manually	43/*/9	0.40	0.10	Fodder Min Kit	5	1	Surface	Rainfed/ Protective irrigation	0	0.40	Private Land
Kundanahalli	H B Siddheshwar - S/O Boregowda	2053	Manually	44/*/1	1.00	0.25	Fodder Min Kit	5	1	Surface	Rainfed/ Protective irrigation	0	1.00	Private Land
Kundanahalli	Mahadeva - S/O Thimmagowda	2054	Manually	44/*/1	1.00	0.25	Fodder Min Kit	5	1	Surface	Rainfed/ Protective irrigation	0	1.00	Private Land
Kundanahalli	Thayamma w/o Mahadeva	2055	Manually	44/*/2	0.40	0.10	Fodder Min Kit	5	1	Surface	Rainfed/ Protective irrigation	0	0.40	Private Land
Kundanahalli	Lakshma - w/o Huchhanayaka	2056	Manually	45/*/1A1	0.70	0.18	Fodder Min Kit	5	1	Surface	Rainfed/ Protective irrigation	0	0.70	Private Land
Kundanahalli	Shivannayaka - S/O Kalanayaka	2057	Manually	45/*/1A1	0.60	0.15	Fodder Min Kit	5	1	Surface	Rainfed/ Protective irrigation	0	0.60	Private Land
Kundanahalli	Jayamma w/o . Jawarappa	2058	Manually	45/*/1A1	0.40	0.10	Fodder Min Kit	5	1	Surface	Rainfed/ Protective irrigation	0	0.40	Private Land
Kundanahalli	Saraswati S/O Late Kalanayaka	2059	Manually	45/*/1A1	0.27	0.07	Fodder Min Kit	5	1	Surface	Rainfed/ Protective irrigation	0	0.27	Private Land
Kundanahalli	Venkatesha S/O Siddhanayaka	2060	Manually	45/*/1A2	0.28	0.07	Fodder Min Kit	5	1	Surface	Rainfed/ Protective irrigation	0	0.28	Private Land
Kundanahalli	Venkatesha S/O Siddhanayaka	2063	Manually	45/*/2	0.62	0.16	Fodder Min Kit	5	1	Surface	Rainfed/ Protective irrigation	0	0.62	Private Land
Kundanahalli	Swaminayaka S/O Late Thammanayaka	2064	Manually	45/*/3	0.20	0.05	Fodder Min Kit	5	1	Surface	Rainfed/ Protective irrigation	0	0.20	Private Land
Kundanahalli	KS Kumara S/O Shivalinga Gowda	2065	Manually	45/*/4	0.38	0.10	Fodder Min Kit	5	1	Surface	Rainfed/ Protective irrigation	0	0.38	Private Land
Kundanahalli	Doddaiah S/O Late Irayya	2068	Manually	47/*/1	0.76	0.19	Fodder Min Kit	5	1	Surface	Rainfed/ Protective irrigation	0	0.76	Private Land
Kundanahalli	Kulavadi Inam	2069	Manually	47/*/1	0.79	0.20	Fodder Min Kit	5	1	Surface	Rainfed/ Protective irrigation	0	0.79	Private Land

Village Name	Farmer Name:	Farmer Code	Rate Type (Manually/Machinery)	Survey No:	Total Area (Ha.)	Proposed Area (Ha.)	Activity/Model/Plan t/Crop Name :	Number of Kits Per Ha	No. of Kits	Method of Irrigation (Drip/Ring/Surface)	Source of Irrigation (Canal/Rainfed/Well)	Area as per Type Of Land (Ha.)		Ownership of Land (Community Land/Private Land/Other Land)
												Waste Land	Cultivable	
Kundanahalli	Vasanth N S/O Nagaraju NK	2071	Manually	47/*3	0.80	0.20	Fodder Min Kit	5	1	Surface	Rainfed/ Protective irrigation	0	0.80	Private Land
Kundanahalli	Gowramma w/o Late Shivalinga Gowda	2072	Manually	48/*1A	0.85	0.21	Fodder Min Kit	5	1	Surface	Rainfed/ Protective irrigation	0	0.85	Private Land
Kundanahalli	K S Kumara S/O Shivalinga Gowda	2073	Manually	48/*1A	0.30	0.08	Fodder Min Kit	5	1	Surface	Rainfed/ Protective irrigation	0	0.30	Private Land
Kundanahalli	Venkatesha - S/O Thimmappa	2074	Manually	48/*1A	0.35	0.09	Fodder Min Kit	5	1	Surface	Rainfed/ Protective irrigation	0	0.35	Private Land
Kundanahalli	Dasgowda -	2075	Manually	48/*1A	0.30	0.08	Fodder Min Kit	5	1	Surface	Rainfed/ Protective irrigation	0	0.30	Private Land
Kundanahalli	Yogananda - S/O Thimmappa	2076	Manually	48/*1B	0.20	0.05	Fodder Min Kit	5	1	Surface	Rainfed/ Protective irrigation	0	0.20	Private Land
Kundanahalli	Krishnegowda S/O tammayya	2077	Manually	48/*2B	0.24	0.06	Fodder Min Kit	5	1	Surface	Rainfed/ Protective irrigation	0	0.24	Private Land
Kundanahalli	Sarojamma w/o . Late Somarajegowda	2078	Manually	48/*2B	0.27	0.07	Fodder Min Kit	5	1	Surface	Rainfed/ Protective irrigation	0	0.27	Private Land
Kundanahalli	Puttamma	2079	Manually	48/*2B	0.20	0.05	Fodder Min Kit	5	1	Surface	Rainfed/ Protective irrigation	0	0.20	Private Land
Kundanahalli	Swamigowda - S/O Late Malle gowda	2080	Manually	48/*3	0.25	0.06	Fodder Min Kit	5	1	Surface	Rainfed/ Protective irrigation	0	0.25	Private Land
Kundanahalli	H M Ramachandra S/O Late Malleowda Uruf Marigowda	2081	Manually	48/*3	0.20	0.05	Fodder Min Kit	5	1	Surface	Rainfed/ Protective irrigation	0	0.20	Private Land
Kundanahalli	Chandragowda - S/O Late Mallegowda	2082	Manually	48/*3	0.25	0.06	Fodder Min Kit	5	1	Surface	Rainfed/ Protective irrigation	0	0.25	Private Land
Kundanahalli	Lakshmma - w/o Late Sannegowda	2084	Manually	48/*4	0.86	0.22	Fodder Min Kit	5	1	Surface	Rainfed/ Protective irrigation	0	0.86	Private Land
Kundanahalli	Krishnegowda S/O tammayya	2085	Manually	48/*5	0.44	0.11	Fodder Min Kit	5	1	Surface	Rainfed/ Protective irrigation	0	0.44	Private Land
Kundanahalli	Sarojamma w/o . Late Somarajegowda	2086	Manually	48/*5	0.43	0.11	Fodder Min Kit	5	1	Surface	Rainfed/ Protective irrigation	0	0.43	Private Land
Kundanahalli	Lakshamma w/o . Chandregowda	2087	Manually	48/*6	0.30	0.08	Fodder Min Kit	5	1	Surface	Rainfed/ Protective irrigation	0	0.30	Private Land
Kundanahalli	Akkayamma - Ko Ramegowda	2088	Manually	49/**	1.93	0.48	Fodder Min Kit	5	1	Surface	Rainfed/ Protective irrigation	0	1.93	Private Land
Kundanahalli	PS Madhu S/O Shivannegowda	2090	Manually	5/*1	1.03	0.26	Fodder Min Kit	5	1	Surface	Rainfed/ Protective irrigation	0	1.03	Private Land
Kundanahalli	P S Madhu. - S/O Late Shivannegowda, Kundanahalli	2091	Manually	5/*2	0.44	0.11	Fodder Min Kit	5	1	Surface	Rainfed/ Protective irrigation	0	0.44	Private Land
Kundanahalli	P S Raghu. - S/O Late Sivannegowda, Kundanahalli	2092	Manually	5/*3	0.44	0.11	Fodder Min Kit	5	1	Surface	Rainfed/ Protective irrigation	0	0.44	Private Land
Kundanahalli	Rangashetti S/O jawarashetti. -	2093	Manually	5/*4	0.80	0.20	Fodder Min Kit	5	1	Surface	Rainfed/ Protective irrigation	0	0.80	Private Land
Kundanahalli	Rangashetti S/O Late jawarashetti. -	2094	Manually	5/*5	0.80	0.20	Fodder Min Kit	5	1	Surface	Rainfed/ Protective irrigation	0	0.80	Private Land
Kundanahalli	P T Pradeep S/O Late P V Thimmagowda	2095	Manually	5/*6	1.00	0.25	Fodder Min Kit	5	1	Surface	Rainfed/ Protective irrigation	0	1.00	Private Land
Kundanahalli	Minakshamma S/O HP Thimmagowda	2096	Manually	54/*4	0.20	0.05	Fodder Min Kit	5	1	Surface	Rainfed/ Protective irrigation	0	0.20	Private Land
Kundanahalli	Kalaya S/O Kambayya	2097	Manually	55/**	0.20	0.05	Fodder Min Kit	5	1	Surface	Rainfed/ Protective irrigation	0	0.20	Private Land
Kundanahalli	Thamegowda - S/O Goudegowda	2098	Manually	55/**	0.20	0.05	Fodder Min Kit	5	1	Surface	Rainfed/ Protective irrigation	0	0.20	Private Land
Kundanahalli	Thamegowda - S/O Goudegowda	2099	Manually	55/**	1.00	0.25	Fodder Min Kit	5	1	Surface	Rainfed/ Protective irrigation	0	1.00	Private Land
Kundanahalli	Mennayya - S/O Siddaiah	2100	Manually	55/**	1.00	0.25	Fodder Min Kit	5	1	Surface	Rainfed/ Protective irrigation	0	1.00	Private Land
Kundanahalli	Ratnamma - w/o Srinivasa	2101	Manually	55/**	0.60	0.15	Fodder Min Kit	5	1	Surface	Rainfed/ Protective irrigation	0	0.60	Private Land
Kundanahalli	Ratnamma - w/o Srinivasa	2102	Manually	55/**	0.20	0.05	Fodder Min Kit	5	1	Surface	Rainfed/ Protective irrigation	0	0.20	Private Land

Village Name	Farmer Name:	Farmer Code	Rate Type (Manually/Machinery)	Survey No:	Total Area (Ha.)	Proposed Area (Ha.)	Activity/Model/Plan t/Crop Name :	Number of Kits Per Ha	No. of Kits	Method of Irrigation (Drip/Ring/Surface)	Source of Irrigation (Canal/Rainfed/Well)	Area as per Type Of Land (Ha.)		Ownership of Land (Community Land/Private Land/Other Land)
												Waste Land	Cultivable	
Kundanahalli	Ratnamma - D / O Kuntegowda	2103	Manually	55/*/*	0.20	0.05	Fodder Min Kit	5	1	Surface	Rainfed/ Protective irrigation	0	0.20	Private Land
Kundanahalli	Rangachari - S/O Kempachari	2104	Manually	55/*/*	1.00	0.25	Fodder Min Kit	5	1	Surface	Rainfed/ Protective irrigation	0	1.00	Private Land
Kundanahalli	H M Ramachandregowda - S/O Marigowda	2105	Manually	55/*/*	1.00	0.25	Fodder Min Kit	5	1	Surface	Rainfed/ Protective irrigation	0	1.00	Private Land
Kundanahalli	Sundaramma w/o m P D Lingaraju	2106	Manually	55/*/*	0.52	0.13	Fodder Min Kit	5	1	Surface	Rainfed/ Protective irrigation	0	0.52	Private Land
Kundanahalli	Sannamma - w/o Urygowda	2108	Manually	55/*/*	1.00	0.25	Fodder Min Kit	5	1	Surface	Rainfed/ Protective irrigation	0	1.00	Private Land
Kundanahalli	Sarajamma w/o Kandaswamy	2109	Manually	55/*/*	1.00	0.25	Fodder Min Kit	5	1	Surface	Rainfed/ Protective irrigation	0	1.00	Private Land
Kundanahalli	P D Lingaraju	2110	Manually	55/*/*	0.40	0.10	Fodder Min Kit	5	1	Surface	Rainfed/ Protective irrigation	0	0.40	Private Land
Kundanahalli	Chandragowda - S/O Malle gowda	2111	Manually	55/*/*	0.26	0.07	Fodder Min Kit	5	1	Surface	Rainfed/ Protective irrigation	0	0.26	Private Land
Kundanahalli	Siddaiah - S/O Belurayya	2112	Manually	55/*/*	1.00	0.25	Fodder Min Kit	5	1	Surface	Rainfed/ Protective irrigation	0	1.00	Private Land
Kundanahalli	Swaminaika - S/O Savalaiah	2113	Manually	55/*/*	0.80	0.20	Fodder Min Kit	5	1	Surface	Rainfed/ Protective irrigation	0	0.80	Private Land
Kundanahalli	Swamigowda - S/O Malle gowda	2114	Manually	55/*/*	0.27	0.07	Fodder Min Kit	5	1	Surface	Rainfed/ Protective irrigation	0	0.27	Private Land
Kundanahalli	H.B. Mahadevamma w/o . Late. K.V. Dinesh Kumar	2115	Manually	55/*/*	1.00	0.25	Fodder Min Kit	5	1	Surface	Rainfed/ Protective irrigation	0	1.00	Private Land
Kundanahalli	Rajanaika - S/O Late Kempaika	2116	Manually	55/*/*	0.60	0.15	Fodder Min Kit	5	1	Surface	Rainfed/ Protective irrigation	0	0.60	Private Land
Kundanahalli	Hanumanthappa - S/O Ningappa	2117	Manually	55/*/*	0.20	0.05	Fodder Min Kit	5	1	Surface	Rainfed/ Protective irrigation	0	0.20	Private Land
Kundanahalli	Kumara S/O Subbegowda	2118	Manually	55/*/*	0.40	0.10	Fodder Min Kit	5	1	Surface	Rainfed/ Protective irrigation	0	0.40	Private Land
Kundanahalli	K.S. Kumara S/O Subbegowda	2119	Manually	55/*/*	0.40	0.10	Fodder Min Kit	5	1	Surface	Rainfed/ Protective irrigation	0	0.40	Private Land
Kundanahalli	KG Panduranga - S/O Jejanashetti	2120	Manually	55/*/*	1.00	0.25	Fodder Min Kit	5	1	Surface	Rainfed/ Protective irrigation	0	1.00	Private Land
Kundanahalli	Prasanna S/O Singraigowda	2121	Manually	55/*/*	0.20	0.05	Fodder Min Kit	5	1	Surface	Rainfed/ Protective irrigation	0	0.20	Private Land
Kundanahalli	Venkategowda S/O Late Kuniyappa	2122	Manually	55/*/*	0.20	0.05	Fodder Min Kit	5	1	Surface	Rainfed/ Protective irrigation	0	0.20	Private Land
Kundanahalli	Puttaya - S/O Karyaiah	2123	Manually	55/*/*	0.40	0.10	Fodder Min Kit	5	1	Surface	Rainfed/ Protective irrigation	0	0.40	Private Land
Kundanahalli	Papanna - S/O Karyaiah	2124	Manually	55/*/*	0.40	0.10	Fodder Min Kit	5	1	Surface	Rainfed/ Protective irrigation	0	0.40	Private Land
Kundanahalli	Yalakappachari S/O Rangachari	2125	Manually	55/*/*	0.30	0.08	Fodder Min Kit	5	1	Surface	Rainfed/ Protective irrigation	0	0.30	Private Land
Kundanahalli	Srinivasachari S/O Rangachari	2126	Manually	55/*/*	0.20	0.05	Fodder Min Kit	5	1	Surface	Rainfed/ Protective irrigation	0	0.20	Private Land
Kundanahalli	K V Annappa Venkategowda S/O Venkategowda	2127	Manually	55/*/*	1.00	0.25	Fodder Min Kit	5	1	Surface	Rainfed/ Protective irrigation	0	1.00	Private Land
Kundanahalli	Yashodamma w/o K V Manjunatha	2128	Manually	55/*/*	1.00	0.25	Fodder Min Kit	5	1	Surface	Rainfed/ Protective irrigation	0	1.00	Private Land
Kundanahalli	Sannaraya S/O Kambayya	2129	Manually	55/*/*	0.20	0.05	Fodder Min Kit	5	1	Surface	Rainfed/ Protective irrigation	0	0.20	Private Land
Kundanahalli	Puttaraju s/o Kalaiah	2130	Manually	55/*/*	1.00	0.25	Fodder Min Kit	5	1	Surface	Rainfed/ Protective irrigation	0	1.00	Private Land
Kundanahalli	Ravi - S/O Ningappa	2131	Manually	55/*/*	0.20	0.05	Fodder Min Kit	5	1	Surface	Rainfed/ Protective irrigation	0	0.20	Private Land
Kundanahalli	Gowramma w/o Late Appachari	2132	Manually	55/*/*	0.30	0.08	Fodder Min Kit	5	1	Surface	Rainfed/ Protective irrigation	0	0.30	Private Land
Kundanahalli	Kamalamma w/o Late Singraegowda	2133	Manually	55/*/*	1.00	0.25	Fodder Min Kit	5	1	Surface	Rainfed/ Protective irrigation	0	1.00	Private Land

Village Name	Farmer Name:	Farmer Code	Rate Type (Manually/Machinery)	Survey No:	Total Area (Ha.)	Proposed Area (Ha.)	Activity/Model/Plant/Crop Name :	Number of Kits Per Ha	No. of Kits	Method of Irrigation (Drip/Ring/Surface)	Source of Irrigation (Canal/Rainfed/Well)	Area as per Type Of Land (Ha.)		Ownership of Land (Community Land/Private Land/Other Land)
												Waste Land	Cultivable	
Kundanahalli	Chandramma w/o Nanjundayya	2134	Manually	55/*/*	1.00	0.25	Fodder Min Kit	5	1	Surface	Rainfed/ Protective irrigation	0	1.00	Private Land
Kundanahalli	Ratnamma w/o Late Ramesha	2135	Manually	55/*/*	0.52	0.13	Fodder Min Kit	5	1	Surface	Rainfed/ Protective irrigation	0	0.52	Private Land
Kundanahalli	Kamalamma w/o Late Singraegowda	2136	Manually	55/*/*	0.38	0.10	Fodder Min Kit	5	1	Surface	Rainfed/ Protective irrigation	0	0.38	Private Land
Kundanahalli	Narasamma w/o Late Shambhachari	2137	Manually	55/*/*	1.00	0.25	Fodder Min Kit	5	1	Surface	Rainfed/ Protective irrigation	0	1.00	Private Land
Kundanahalli	Chandramma - Ko Kuntegowda	2138	Manually	55/*/*	0.20	0.05	Fodder Min Kit	5	1	Surface	Rainfed/ Protective irrigation	0	0.20	Private Land
Kundanahalli	Chaluvayya - S/O Kalaiah	2139	Manually	55/*/*	0.20	0.05	Fodder Min Kit	5	1	Surface	Rainfed/ Protective irrigation	0	0.20	Private Land
Kundanahalli	Javarayya - S/O Irayya	2140	Manually	55/*/*	1.00	0.25	Fodder Min Kit	5	1	Surface	Rainfed/ Protective irrigation	0	1.00	Private Land
Kundanahalli	Jawarappa - S/O Gezjuya	2141	Manually	55/*/*	1.00	0.25	Fodder Min Kit	5	1	Surface	Rainfed/ Protective irrigation	0	1.00	Private Land
Kundanahalli	P D Thimmagowda -	2142	Manually	55/*/*	0.26	0.07	Fodder Min Kit	5	1	Surface	Rainfed/ Protective irrigation	0	0.26	Private Land
Kundanahalli	Thimmanayaka - S/O Venkatanayaka	2143	Manually	55/*/*	0.80	0.20	Fodder Min Kit	5	1	Surface	Rainfed/ Protective irrigation	0	0.80	Private Land
Kundanahalli	Kallamma S/O Late Kalayya	2144	Manually	55/*/*	1.00	0.25	Fodder Min Kit	5	1	Surface	Rainfed/ Protective irrigation	0	1.00	Private Land
Kundanahalli	Kamalamma w/o . Singrigowda	2145	Manually	55/*/*	0.20	0.05	Fodder Min Kit	5	1	Surface	Rainfed/ Protective irrigation	0	0.20	Private Land
Kundanahalli	Nagarajashetty -	2146	Manually	55/*/*	1.00	0.25	Fodder Min Kit	5	1	Surface	Rainfed/ Protective irrigation	0	1.00	Private Land
Kundanahalli	Muddamma w/o . KARRIYA	2148	Manually	55/*/*	0.20	0.05	Fodder Min Kit	5	1	Surface	Rainfed/ Protective irrigation	0	0.20	Private Land
Kundanahalli	Ningajamma - w/o Bombrai	2149	Manually	55/*/*	0.20	0.05	Fodder Min Kit	5	1	Surface	Rainfed/ Protective irrigation	0	0.20	Private Land
Kundanahalli	Parvathamma - w/o Devayya	2150	Manually	55/*/*	1.00	0.25	Fodder Min Kit	5	1	Surface	Rainfed/ Protective irrigation	0	1.00	Private Land
Kundanahalli	Kalaiah S/O Irayya	2151	Manually	55/*/*	1.60	0.40	Fodder Min Kit	5	1	Surface	Rainfed/ Protective irrigation	0	1.60	Private Land
Kundanahalli	Lakshamma w/o . Rajanayaka	2152	Manually	55/*/*	0.40	0.10	Fodder Min Kit	5	1	Surface	Rainfed/ Protective irrigation	0	0.40	Private Land
Kundanahalli	H B Govindegowda -	2153	Manually	55/*/*	1.00	0.25	Fodder Min Kit	5	1	Surface	Rainfed/ Protective irrigation	0	1.00	Private Land
Kundanahalli	Basamma S/O Late mariyaya	2154	Manually	55/*/*	1.00	0.25	Fodder Min Kit	5	1	Surface	Rainfed/ Protective irrigation	0	1.00	Private Land
Kundanahalli	Pasture -	2155	Manually	55/*/*	20.00	5.00	Fodder Min Kit	5	1	Surface	Rainfed/ Protective irrigation	0	20.00	Private Land
Kundanahalli	P V Ramamurthy - S/O big Venkategowda	2156	Manually	6/*/*	0.85	0.21	Fodder Min Kit	5	1	Surface	Rainfed/ Protective irrigation	0	0.85	Private Land
Kundanahalli	P.R. Dhananjaya S/O P.V.Raju	2157	Manually	6/*/*	0.60	0.15	Fodder Min Kit	5	1	Surface	Rainfed/ Protective irrigation	0	0.60	Private Land
Kundanahalli	P T Pradeep S/O Late P V Thimmagowda	2158	Manually	6/*/*	1.45	0.36	Fodder Min Kit	5	1	Surface	Rainfed/ Protective irrigation	0	1.45	Private Land
Kundanahalli	Ningajamma w/o . Venkategowda	2159	Manually	7/*1	0.40	0.10	Fodder Min Kit	5	1	Surface	Rainfed/ Protective irrigation	0	0.40	Private Land
Kundanahalli	Late ningajamma w/o . Venkatesgowda	2160	Manually	7/*2	0.41	0.10	Fodder Min Kit	5	1	Surface	Rainfed/ Protective irrigation	0	0.41	Private Land
Kundanahalli	Mrs. Ningajamma w/o Late Venkategowda	2161	Manually	7/*3	1.60	0.40	Fodder Min Kit	5	1	Surface	Rainfed/ Protective irrigation	0	1.60	Private Land
Kundanahalli	Govinda S/O Late Thimmagowda. -	2162	Manually	7/*4	0.49	0.12	Fodder Min Kit	5	1	Surface	Rainfed/ Protective irrigation	0	0.49	Private Land
Kundanahalli	Manjunatha S/O Late Thimmagowda. -	2163	Manually	7/*4	0.54	0.14	Fodder Min Kit	5	1	Surface	Rainfed/ Protective irrigation	0	0.54	Private Land
Kundanahalli	Sharadamma w/o Govindegowda	2164	Manually	8/*/*	0.20	0.05	Fodder Min Kit	5	1	Surface	Rainfed/ Protective irrigation	0	0.20	Private Land



Village Name	Farmer Name:	Farmer Code	Rate Type (Manually/Machinery)	Survey No:	Total Area (Ha.)	Proposed Area (Ha.)	Activity/Model/Plan t/Crop Name :	Number of Kits Per Ha	No. of Kits	Method of Irrigation (Drip/Ring/Surface)	Source of Irrigation (Canal/Rainfed/Well)	Area as per Type Of Land (Ha.)		Ownership of Land (Community Land/Private Land/Other Land)
												Waste Land	Cultivable	
Kundanahalli	P K Ramaswamy S/O Kadegowda	2165	Manually	8/*/*	0.30	0.08	Fodder Min Kit	5	1	Surface	Rainfed/ Protective irrigation	0	0.30	Private Land
Kundanahalli	Manju S/O Govindegowda	2166	Manually	8/*/*	0.30	0.08	Fodder Min Kit	5	1	Surface	Rainfed/ Protective irrigation	0	0.30	Private Land
Kundanahalli	Jayamma w/o Late Purushottamma K P	2167	Manually	9/*/1	0.20	0.05	Fodder Min Kit	5	1	Surface	Rainfed/ Protective irrigation	0	0.20	Private Land
Mallinathapura	Doddappa Gowda U Swamy - s/o Lackegowda - Land.P.	2176	Manually	30/*/17	0.40	0.10	Fodder Min Kit	5	1	Surface	Rainfed/ Protective irrigation	0	0.40	Private Land
Mallinathapura	Nagaraju - s/o Khalegowda	2182	Manually	30/*/20	0.24	0.06	Fodder Min Kit	5	1	Surface	Rainfed/ Protective irrigation	0	0.24	Private Land
Mallinathapura	Sri M V Vinu. s/o M D Virupaksha	2184	Manually	30/*/22	0.26	0.07	Fodder Min Kit	5	1	Surface	Rainfed/ Protective irrigation	0	0.26	Private Land
Mallinathapura	Anant Kumar s/o Hanumanthappa	2187	Manually	30/*/4	0.22	0.06	Fodder Min Kit	5	1	Surface	Rainfed/ Protective irrigation	0	0.22	Private Land
Mallinathapura	Ulluppegowda Urup Swamy s/o Late lakkegowda	2194	Manually	31/*/1	0.21	0.05	Fodder Min Kit	5	1	Surface	Rainfed/ Protective irrigation	0	0.21	Private Land
Mallinathapura	Ulluppegowda Urup Swamy s/o Late lakkegowda	2195	Manually	31/*/2	0.21	0.05	Fodder Min Kit	5	1	Surface	Rainfed/ Protective irrigation	0	0.21	Private Land
Mallinathapura	Lolakshi w/o Late Thimmagowda	2197	Manually	31/*/3	0.20	0.05	Fodder Min Kit	5	1	Surface	Rainfed/ Protective irrigation	0	0.20	Private Land
Mallinathapura	D. M Kiran s/o D. P Muthappa	2198	Manually	31/*/5	0.40	0.10	Fodder Min Kit	5	1	Surface	Rainfed/ Protective irrigation	0	0.40	Private Land
Mallinathapura	Shivaram s/o Sivanagappa. -	2199	Manually	4/*/*	1.54	0.39	Fodder Min Kit	5	1	Surface	Rainfed/ Protective irrigation	0	1.54	Private Land
Mallinathapura	KUMARI w/o M. MAHESH	2200	Manually	60/*/10	0.38	0.10	Fodder Min Kit	5	1	Surface	Rainfed/ Protective irrigation	0	0.38	Private Land
Mallinathapura	M Mahesh s/o Marigowda M	2201	Manually	60/*/11	0.22	0.06	Fodder Min Kit	5	1	Surface	Rainfed/ Protective irrigation	0	0.22	Private Land
Mallinathapura	Sannegowda s/o Shettigowda	2207	Manually	60/*/2	0.21	0.05	Fodder Min Kit	5	1	Surface	Rainfed/ Protective irrigation	0	0.21	Private Land
Mallinathapura	KUMARI w/o M. MAHESH	2211	Manually	60/*/6	0.29	0.07	Fodder Min Kit	5	1	Surface	Rainfed/ Protective irrigation	0	0.29	Private Land
Mallinathapura	M.L. Ananda- s/o Lakgegowda	2212	Manually	60/*/7	0.30	0.08	Fodder Min Kit	5	1	Surface	Rainfed/ Protective irrigation	0	0.30	Private Land
Mallinathapura	Lolakshi w/o Late Thimmagowda	2213	Manually	60/*/8	0.23	0.06	Fodder Min Kit	5	1	Surface	Rainfed/ Protective irrigation	0	0.23	Private Land
Mallinathapura	Akkayamma - s/o Puttegowda	2216	Manually	61/*/1	0.20	0.05	Fodder Min Kit	5	1	Surface	Rainfed/ Protective irrigation	0	0.20	Private Land
Mallinathapura	M.L. Ananda- s/o Lakgegowda	2222	Manually	61/*/15	0.21	0.05	Fodder Min Kit	5	1	Surface	Rainfed/ Protective irrigation	0	0.21	Private Land
Mallinathapura	Jyoti w/o M D Virupaksha Mallinathpur Minor Son M V Vinu Guardian Mother)	2226	Manually	61/*/2	0.24	0.06	Fodder Min Kit	5	1	Surface	Rainfed/ Protective irrigation	0	0.24	Private Land
Mallinathapura	Jyoti w/o M D Virupaksha Mallinathpur Minor Son M V Vinu Guardian Mother)	2227	Manually	61/*/3	0.20	0.05	Fodder Min Kit	5	1	Surface	Rainfed/ Protective irrigation	0	0.20	Private Land
Mallinathapura	Sri M V Vinu. s/o M D Virupaksha	2228	Manually	61/*/4	0.29	0.07	Fodder Min Kit	5	1	Surface	Rainfed/ Protective irrigation	0	0.29	Private Land
Mallinathapura	Puttegowda - s/o Jawaregowda	2234	Manually	62/*/1	0.28	0.07	Fodder Min Kit	5	1	Surface	Rainfed/ Protective irrigation	0	0.28	Private Land
Mallinathapura	T Ramesha s/o Late L Thamegowda. -	2243	Manually	62/*/4	0.20	0.05	Fodder Min Kit	5	1	Surface	Rainfed/ Protective irrigation	0	0.20	Private Land
Mallinathapura	M K Ramachandra - s/o Khalegowda	2249	Manually	63/*/1	0.31	0.08	Fodder Min Kit	5	1	Surface	Rainfed/ Protective irrigation	0	0.31	Private Land
Mallinathapura	M.K.Ramachandra - s/o Khalegowda	2250	Manually	63/*/1	0.35	0.09	Fodder Min Kit	5	1	Surface	Rainfed/ Protective irrigation	0	0.35	Private Land
Mallinathapura	M K Ramachandra - s/o Khalegowda	2254	Manually	63/*/5	0.20	0.05	Fodder Min Kit	5	1	Surface	Rainfed/ Protective irrigation	0	0.20	Private Land
Mallinathapura	M K Ramachandra - s/o Khalegowda	2257	Manually	63/*/8	0.38	0.10	Fodder Min Kit	5	1	Surface	Rainfed/ Protective irrigation	0	0.38	Private Land
Mallinathapura	MK Ramachandra -	2258	Manually	64/*/1	0.36	0.09	Fodder Min Kit	5	1	Surface	Rainfed/ Protective irrigation	0	0.36	Private Land

Village Name	Farmer Name:	Farmer Code	Rate Type (Manually/Machinery)	Survey No:	Total Area (Ha.)	Proposed Area (Ha.)	Activity/Model/Plant/Crop Name :	Number of Kits Per Ha	No. of Kits	Method of Irrigation (Drip/Ring/Surface)	Source of Irrigation (Canal/Rainfed/Well)	Area as per Type Of Land (Ha.)		Ownership of Land (Community Land/Private Land/Other Land)
												Waste Land	Cultivable	
Mallinathapura	Marigowda s/o Thimmayya	2262	Manually	64*/5	0.30	0.08	Fodder Min Kit	5	1	Surface	Rainfed/ Protective irrigation	0	0.30	Private Land
Mallinathapura	Thimmagowda s/o Late Ramegowda	2263	Manually	64*/6	0.29	0.07	Fodder Min Kit	5	1	Surface	Rainfed/ Protective irrigation	0	0.29	Private Land
Mallinathapura	Nagaraju s/o Khalegowda	2268	Manually	66*/1	0.58	0.15	Fodder Min Kit	5	1	Surface	Rainfed/ Protective irrigation	0	0.58	Private Land
Mallinathapura	Kamala w/o M K Puttaraju	2269	Manually	66*/2	0.32	0.08	Fodder Min Kit	5	1	Surface	Rainfed/ Protective irrigation	0	0.32	Private Land
Mallinathapura	Kamala w/o M K Puttaraju	2270	Manually	66*/3	0.40	0.10	Fodder Min Kit	5	1	Surface	Rainfed/ Protective irrigation	0	0.40	Private Land
Mallinathapura	M K Ramachandra s/o Khalegowda	2273	Manually	66*/6	0.38	0.10	Fodder Min Kit	5	1	Surface	Rainfed/ Protective irrigation	0	0.38	Private Land
Mallinathapura	M Mari gowda - s/o Khalegowda	2276	Manually	67*/3	0.81	0.20	Fodder Min Kit	5	1	Surface	Rainfed/ Protective irrigation	0	0.81	Private Land
Mallinathapura	Tammayya - s/o Chikkegowda	2277	Manually	68*/1	1.32	0.33	Fodder Min Kit	5	1	Surface	Rainfed/ Protective irrigation	0	1.32	Private Land
Mallinathapura	T Ramesh - s/o Tammegowda	2278	Manually	68*/2	0.99	0.25	Fodder Min Kit	5	1	Surface	Rainfed/ Protective irrigation	0	0.99	Private Land
Mallinathapura	L Swamigowda s/o Lakshmegowda	2279	Manually	68*/3	1.95	0.49	Fodder Min Kit	5	1	Surface	Rainfed/ Protective irrigation	0	1.95	Private Land
Mallinathapura	Veerabhadraiah - s/o Kalayya	2280	Manually	70*/*	0.84	0.21	Fodder Min Kit	5	1	Surface	Rainfed/ Protective irrigation	0	0.84	Private Land
Mallinathapura	Puttayamma w/o ley kalya	2281	Manually	70*/*	1.07	0.27	Fodder Min Kit	5	1	Surface	Rainfed/ Protective irrigation	0	1.07	Private Land
Mallinathapura	H T Savita w/o Late M C Nagendra	2282	Manually	70*/*	1.25	0.31	Fodder Min Kit	5	1	Surface	Rainfed/ Protective irrigation	0	1.25	Private Land
Mallinathapura	Doddappugowda u Swamy -	2283	Manually	71*/1	0.92	0.23	Fodder Min Kit	5	1	Surface	Rainfed/ Protective irrigation	0	0.92	Private Land
Mallinathapura	Gowramma	2285	Manually	71*/2	0.21	0.05	Fodder Min Kit	5	1	Surface	Rainfed/ Protective irrigation	0	0.21	Private Land
Mallinathapura	Devegowda - s/o Tammegowda	2286	Manually	71*/3	0.66	0.17	Fodder Min Kit	5	1	Surface	Rainfed/ Protective irrigation	0	0.66	Private Land
Mallinathapura	Neela w/o M.S. Swamigowda	2287	Manually	71*/4	0.78	0.20	Fodder Min Kit	5	1	Surface	Rainfed/ Protective irrigation	0	0.78	Private Land
Mallinathapura	Thayamma- w/o Devegowda	2288	Manually	71*/4	0.32	0.08	Fodder Min Kit	5	1	Surface	Rainfed/ Protective irrigation	0	0.32	Private Land
Mallinathapura	Kantashetti s/o Mylarshetti	2290	Manually	71*/5	0.22	0.06	Fodder Min Kit	5	1	Surface	Rainfed/ Protective irrigation	0	0.22	Private Land
Mallinathapura	Thayamma - s/o Thimmagowda	2294	Manually	72*/1	1.20	0.30	Fodder Min Kit	5	1	Surface	Rainfed/ Protective irrigation	0	1.20	Private Land
Mallinathapura	Sarojamma w/o Shivannegowda	2295	Manually	72*/2A	0.82	0.21	Fodder Min Kit	5	1	Surface	Rainfed/ Protective irrigation	0	0.82	Private Land
Mallinathapura	Sarojamma - w/o Sivannegowda	2296	Manually	72*/2B1	0.23	0.06	Fodder Min Kit	5	1	Surface	Rainfed/ Protective irrigation	0	0.23	Private Land
Mallinathapura	Thayamma w/o M T Deve Gowda	2297	Manually	72*/2B2	0.47	0.12	Fodder Min Kit	5	1	Surface	Rainfed/ Protective irrigation	0	0.47	Private Land
Mallinathapura	Sannegowda - s/o Thimmagowda	2298	Manually	72*/3	0.56	0.14	Fodder Min Kit	5	1	Surface	Rainfed/ Protective irrigation	0	0.56	Private Land
Mallinathapura	Loksha s/o Kalegowda	2299	Manually	72*/4	0.20	0.05	Fodder Min Kit	5	1	Surface	Rainfed/ Protective irrigation	0	0.20	Private Land
Mallinathapura	Thayamma w/o Thimmagowda	2300	Manually	72*/5	0.20	0.05	Fodder Min Kit	5	1	Surface	Rainfed/ Protective irrigation	0	0.20	Private Land
Mallinathapura	Devamma w/o Late Hanumagowda	2301	Manually	73*/1	0.60	0.15	Fodder Min Kit	5	1	Surface	Rainfed/ Protective irrigation	0	0.60	Private Land
Mallinathapura	Vishalakshamma w/o Late Thimmagowda	2302	Manually	73*/1	0.60	0.15	Fodder Min Kit	5	1	Surface	Rainfed/ Protective irrigation	0	0.60	Private Land
Mallinathapura	Devegowda - s/o Tammegowda	2303	Manually	73*/2	1.60	0.40	Fodder Min Kit	5	1	Surface	Rainfed/ Protective irrigation	0	1.60	Private Land
Mallinathapura	M P Manjunatha - s/o Puttegowda	2304	Manually	73*/3	0.20	0.05	Fodder Min Kit	5	1	Surface	Rainfed/ Protective irrigation	0	0.20	Private Land

Village Name	Farmer Name:	Farmer Code	Rate Type (Manually/Machinery)	Survey No:	Total Area (Ha.)	Proposed Area (Ha.)	Activity/Model/Plan t/Crop Name :	Number of Kits Per Ha	No. of Kits	Method of Irrigation (Drip/Ring/Surface)	Source of Irrigation (Canal/Rainfed/Well)	Area as per Type Of Land (Ha.)		Ownership of Land (Community Land/Private Land/Other Land)
												Waste Land	Cultivable	
Mallinathapura	H.M. Veena w/o M.S. Yogesh	2305	Manually	73/*4	0.40	0.10	Fodder Min Kit	5	1	Surface	Rainfed/ Protective irrigation	0	0.40	Private Land
Mallinathapura	B T Charitra	2306	Manually	73/*5	0.20	0.05	Fodder Min Kit	5	1	Surface	Rainfed/ Protective irrigation	0	0.20	Private Land
Mallinathapura	Jayamma w/o Late Honnegowda	2307	Manually	74/*1	1.39	0.35	Fodder Min Kit	5	1	Surface	Rainfed/ Protective irrigation	0	1.39	Private Land
Mallinathapura	Sannegowda - s/o Thimmagowda	2310	Manually	74/*2	0.36	0.09	Fodder Min Kit	5	1	Surface	Rainfed/ Protective irrigation	0	0.36	Private Land
Mallinathapura	Jayamma w/o Late Honnegowda	2311	Manually	74/*3	0.51	0.13	Fodder Min Kit	5	1	Surface	Rainfed/ Protective irrigation	0	0.51	Private Land
Mallinathapura	Sannegowda - s/o Thimmayya	2312	Manually	74/*3	0.51	0.13	Fodder Min Kit	5	1	Surface	Rainfed/ Protective irrigation	0	0.51	Private Land
Mallinathapura	M.P. Manjunatha - s/o Puttegowda	2314	Manually	74/*5	0.60	0.15	Fodder Min Kit	5	1	Surface	Rainfed/ Protective irrigation	0	0.60	Private Land
Mallinathapura	M P Manjunatha - s/o Puttegowda	2315	Manually	74/*5	0.63	0.16	Fodder Min Kit	5	1	Surface	Rainfed/ Protective irrigation	0	0.63	Private Land
Mallinathapura	Mari gowda - s/o Khalegowda	2320	Manually	76/**	0.20	0.05	Fodder Min Kit	5	1	Surface	Rainfed/ Protective irrigation	0	0.20	Private Land
Mallinathapura	Channamma w/o Late L Thamegowda. -	2322	Manually	77/*1	1.34	0.34	Fodder Min Kit	5	1	Surface	Rainfed/ Protective irrigation	0	1.34	Private Land
Mallinathapura	T S Narasimhaiah - s/o Narappa	2324	Manually	77/*3	1.50	0.38	Fodder Min Kit	5	1	Surface	Rainfed/ Protective irrigation	0	1.50	Private Land
Mallinathapura	M.S. Swamigowda s/o Sannegowda	2325	Manually	78/*1	0.73	0.18	Fodder Min Kit	5	1	Surface	Rainfed/ Protective irrigation	0	0.73	Private Land
Mallinathapura	M.S Yogesh s/o Sannegowda	2326	Manually	78/*1	0.73	0.18	Fodder Min Kit	5	1	Surface	Rainfed/ Protective irrigation	0	0.73	Private Land
Mallinathapura	Kapaneegowda - s/o Shetigowda	2328	Manually	78/*2	1.38	0.35	Fodder Min Kit	5	1	Surface	Rainfed/ Protective irrigation	0	1.38	Private Land
Mallinathapura	M P Kalegowda - s/o Puttegowda	2329	Manually	79/*1	1.08	0.27	Fodder Min Kit	5	1	Surface	Rainfed/ Protective irrigation	0	1.08	Private Land
Mallinathapura	Ganesha - s/o Puttegowda	2330	Manually	79/*2	1.07	0.27	Fodder Min Kit	5	1	Surface	Rainfed/ Protective irrigation	0	1.07	Private Land
Mallinathapura	Sannakalaiah - s/o Helavaiah	2331	Manually	81/**	0.22	0.06	Fodder Min Kit	5	1	Surface	Rainfed/ Protective irrigation	0	0.22	Private Land
Mallinathapura	Veerabhadrha - s/o Kalayya	2332	Manually	81/**	0.44	0.11	Fodder Min Kit	5	1	Surface	Rainfed/ Protective irrigation	0	0.44	Private Land
Mallinathapura	Puttayamma w/o ley kalayya	2333	Manually	81/**	0.44	0.11	Fodder Min Kit	5	1	Surface	Rainfed/ Protective irrigation	0	0.44	Private Land
Mallinathapura	H T Savita w/o Late M C Nagendra	2334	Manually	81/**	0.43	0.11	Fodder Min Kit	5	1	Surface	Rainfed/ Protective irrigation	0	0.43	Private Land
Mallinathapura	Bommamma w/o Late Devayya	2335	Manually	81/**	0.22	0.06	Fodder Min Kit	5	1	Surface	Rainfed/ Protective irrigation	0	0.22	Private Land
Mallinathapura	Lokesh - s/o Khalegowda	2337	Manually	82/*1	0.20	0.05	Fodder Min Kit	5	1	Surface	Rainfed/ Protective irrigation	0	0.20	Private Land
Mallinathapura	Ananthakumara s/o Hanumanthappa	2340	Manually	82/*2	1.85	0.46	Fodder Min Kit	5	1	Surface	Rainfed/ Protective irrigation	0	1.85	Private Land
Mallinathapura	M K Chandraesha s/o Late Karigowda	2341	Manually	82/*3	0.90	0.23	Fodder Min Kit	5	1	Surface	Rainfed/ Protective irrigation	0	0.90	Private Land
Mallinathapura	Sannegowda - s/o Thimmayya	2342	Manually	82/*4	0.55	0.14	Fodder Min Kit	5	1	Surface	Rainfed/ Protective irrigation	0	0.55	Private Land
Mallinathapura	Suresh s/o Chellegowda	2352	Manually	85/*1	0.80	0.20	Fodder Min Kit	5	1	Surface	Rainfed/ Protective irrigation	0	0.80	Private Land
Mallinathapura	Srinivasa. - Late s/o .Kapaneegowda	2353	Manually	85/*2	0.73	0.18	Fodder Min Kit	5	1	Surface	Rainfed/ Protective irrigation	0	0.73	Private Land
Mallinathapura	Nanjappa Uruf Nanjegowda. - s/o Kapaneegowda	2354	Manually	85/*3	0.72	0.18	Fodder Min Kit	5	1	Surface	Rainfed/ Protective irrigation	0	0.72	Private Land
Mallinathapura	Manjunatha s/o Sannegowda	2355	Manually	85/*4	0.80	0.20	Fodder Min Kit	5	1	Surface	Rainfed/ Protective irrigation	0	0.80	Private Land
Mallinathapura	Suresh s/o Sannegowda	2356	Manually	86/*1	0.45	0.11	Fodder Min Kit	5	1	Surface	Rainfed/ Protective irrigation	0	0.45	Private Land

Village Name	Farmer Name:	Farmer Code	Rate Type (Manually/Machinery)	Survey No:	Total Area (Ha.)	Proposed Area (Ha.)	Activity/Model/Plan t/Crop Name :	Number of Kits Per Ha	No. of Kits	Method of Irrigation (Drip/Ring/Surface)	Source of Irrigation (Canal/Rainfed/Well)	Area as per Type Of Land (Ha.)		Ownership of Land (Community Land/Private Land/Other Land)
												Waste Land	Cultivable	
Mallinathapura	Veena.K.B w/o Beliyappa	2359	Manually	86/*12	0.20	0.05	Fodder Min Kit	5	1	Surface	Rainfed/ Protective irrigation	0	0.20	Private Land
Mallinathapura	Veena.K.B w/o Beliyappa	2360	Manually	86/*13	0.20	0.05	Fodder Min Kit	5	1	Surface	Rainfed/ Protective irrigation	0	0.20	Private Land
Mallinathapura	M C Thamegowda s/o Chaluwegowda	2362	Manually	86/*15	0.69	0.17	Fodder Min Kit	5	1	Surface	Rainfed/ Protective irrigation	0	0.69	Private Land
Mallinathapura	M C Harish s/o Chalugegowda	2363	Manually	86/*16	0.53	0.13	Fodder Min Kit	5	1	Surface	Rainfed/ Protective irrigation	0	0.53	Private Land
Mallinathapura	M.K.Krishna gowda - s/o Kalegowda	2365	Manually	86/*2	0.51	0.13	Fodder Min Kit	5	1	Surface	Rainfed/ Protective irrigation	0	0.51	Private Land
Mallinathapura	M.K. Govindgowda - s/o Khalegowda	2366	Manually	86/*2	0.40	0.10	Fodder Min Kit	5	1	Surface	Rainfed/ Protective irrigation	0	0.40	Private Land
Mallinathapura	Ganesha s/o Late Puttegowda	2369	Manually	86/*3C	0.25	0.06	Fodder Min Kit	5	1	Surface	Rainfed/ Protective irrigation	0	0.25	Private Land
Mallinathapura	Govinda M.K. s/o m. P. Kalegowda . -	2370	Manually	86/*4	0.23	0.06	Fodder Min Kit	5	1	Surface	Rainfed/ Protective irrigation	0	0.23	Private Land
Mallinathapura	MK Govindgowda s/o M P Kalegowda. -	2372	Manually	86/*5	0.27	0.07	Fodder Min Kit	5	1	Surface	Rainfed/ Protective irrigation	0	0.27	Private Land
Mallinathapura	Chetan.MK s/o M K Krishnegowda. -	2373	Manually	86/*6	0.27	0.07	Fodder Min Kit	5	1	Surface	Rainfed/ Protective irrigation	0	0.27	Private Land
Mallinathapura	Chetan M K w/o Krishnegowda. -	2374	Manually	86/*7	0.36	0.09	Fodder Min Kit	5	1	Surface	Rainfed/ Protective irrigation	0	0.36	Private Land
Mallinathapura	Manjunath s/o Sannegowda	2376	Manually	86/*9	0.45	0.11	Fodder Min Kit	5	1	Surface	Rainfed/ Protective irrigation	0	0.45	Private Land
Mallinathapura	Puttaswamy s/o Kalegowda	2377	Manually	87/*1	0.80	0.20	Fodder Min Kit	5	1	Surface	Rainfed/ Protective irrigation	0	0.80	Private Land
Mallinathapura	M Somanna s/o Mari gowda M	2378	Manually	87/*2	2.35	0.59	Fodder Min Kit	5	1	Surface	Rainfed/ Protective irrigation	0	2.35	Private Land
Mallinathapura	T K Dinesh Kumar s/o T R Kengappa. - - Land	2379	Manually	87/*3	0.22	0.06	Fodder Min Kit	5	1	Surface	Rainfed/ Protective irrigation	0	0.22	Private Land
Mallinathapura	Sri M P Manikantha. s/o Puttaswami gowda	2380	Manually	87/*4	1.32	0.33	Fodder Min Kit	5	1	Surface	Rainfed/ Protective irrigation	0	1.32	Private Land
Mallinathapura	Sannamma s/o Late Kalegowda	2384	Manually	88/**	0.30	0.08	Fodder Min Kit	5	1	Surface	Rainfed/ Protective irrigation	0	0.30	Private Land
Mallinathapura	Lata Nataraju. - w/o M K Nataraju	2385	Manually	89/**	1.83	0.46	Fodder Min Kit	5	1	Surface	Rainfed/ Protective irrigation	0	1.83	Private Land
Mallinathapura	Kapani Gowda -	2386	Manually	90/*1	0.44	0.11	Fodder Min Kit	5	1	Surface	Rainfed/ Protective irrigation	0	0.44	Private Land
Mallinathapura	Sannegowda s/o Shettigowda	2387	Manually	90/*1	0.44	0.11	Fodder Min Kit	5	1	Surface	Rainfed/ Protective irrigation	0	0.44	Private Land
Mallinathapura	M S Prabhakar s/o Late .Sannappa	2388	Manually	90/*2	1.19	0.30	Fodder Min Kit	5	1	Surface	Rainfed/ Protective irrigation	0	1.19	Private Land
Mallinathapura	M S Rajendra s/o Late Sannappa	2389	Manually	90/*3	1.19	0.30	Fodder Min Kit	5	1	Surface	Rainfed/ Protective irrigation	0	1.19	Private Land
Mallinathapura	Chandregowda - s/o Sannappa	2390	Manually	90/*4	1.18	0.30	Fodder Min Kit	5	1	Surface	Rainfed/ Protective irrigation	0	1.18	Private Land
Mallinathapura	shivaram s/o shivanagappa	2391	Manually	4/**	1.54	0.39	Fodder Min Kit	5	1	Surface	Rainfed/ Protective irrigation	0	1.54	Private Land
Punadahalli	Purushottamma Ph.D. s/o Late Dasegowda. -	2393	Manually	10/*1	0.20	0.05	Fodder Min Kit	5	1	Surface	Rainfed/ Protective irrigation	0	0.20	Private Land
Punadahalli	PK Subramanya. - Late s/o . Pt Krishnaegowda	2394	Manually	11/*3	2.00	0.50	Fodder Min Kit	5	1	Surface	Rainfed/ Protective irrigation	0	2.00	Private Land
Punadahalli	PT Ramesh s/o Thimmegowda	2396	Manually	12/*1	0.34	0.09	Fodder Min Kit	5	1	Surface	Rainfed/ Protective irrigation	0	0.34	Private Land
Punadahalli	Venkatgowda s/o Thimmegowda	2397	Manually	12/*1	0.34	0.09	Fodder Min Kit	5	1	Surface	Rainfed/ Protective irrigation	0	0.34	Private Land
Punadahalli	PT Swamigowda s/o Thimmegowda	2398	Manually	12/*1	0.34	0.09	Fodder Min Kit	5	1	Surface	Rainfed/ Protective irrigation	0	0.34	Private Land
Punadahalli	PT Nataraja s/o Thimmegowda	2399	Manually	12/*1	0.34	0.09	Fodder Min Kit	5	1	Surface	Rainfed/ Protective irrigation	0	0.34	Private Land

Village Name	Farmer Name:	Farmer Code	Rate Type (Manually/Machinery)	Survey No:	Total Area (Ha.)	Proposed Area (Ha.)	Activity/Model/Plant/Crop Name :	Number of Kits Per Ha	No. of Kits	Method of Irrigation (Drip/Ring/Surface)	Source of Irrigation (Canal/Rainfed/Well)	Area as per Type Of Land (Ha.)		Ownership of Land (Community Land/Private Land/Other Land)
												Waste Land	Cultivable	
Punadahalli	Pt Chandragowda s/o Late Thimmegowda.	2405	Manually	12/*5	0.34	0.09	Fodder Min Kit	5	1	Surface	Rainfed/ Protective irrigation	0	0.34	Private Land
Punadahalli	P.C.Manjunatha s/o P.T.Chandregowda	2407	Manually	12/*6	0.35	0.09	Fodder Min Kit	5	1	Surface	Rainfed/ Protective irrigation	0	0.35	Private Land
Punadahalli	P.T. Srinivasa s/o Thimmegowda	2408	Manually	12/*6	0.37	0.09	Fodder Min Kit	5	1	Surface	Rainfed/ Protective irrigation	0	0.37	Private Land
Punadahalli	Honnegowda s/o Thimmegowda	2409	Manually	12/*6	0.43	0.11	Fodder Min Kit	5	1	Surface	Rainfed/ Protective irrigation	0	0.43	Private Land
Punadahalli	Muthuraja s/o Late Govindegowda	2416	Manually	13/*3	0.40	0.10	Fodder Min Kit	5	1	Surface	Rainfed/ Protective irrigation	0	0.40	Private Land
Punadahalli	Ph. Venkatagirigowda s/o Honnegowda	2417	Manually	13/*4	0.22	0.06	Fodder Min Kit	5	1	Surface	Rainfed/ Protective irrigation	0	0.22	Private Land
Punadahalli	PT Chandregowda - s/o Thimmegowda	2419	Manually	13/*6	0.22	0.06	Fodder Min Kit	5	1	Surface	Rainfed/ Protective irrigation	0	0.22	Private Land
Punadahalli	P.V. Jalendra s/o Venkategowda	2423	Manually	13/*8	0.26	0.07	Fodder Min Kit	5	1	Surface	Rainfed/ Protective irrigation	0	0.26	Private Land
Punadahalli	Venkatesha - s/o Javaregowda	2426	Manually	15/*1	0.20	0.05	Fodder Min Kit	5	1	Surface	Rainfed/ Protective irrigation	0	0.20	Private Land
Punadahalli	P.R. Subramanya s/o Ramegowda	2427	Manually	15/*1	0.40	0.10	Fodder Min Kit	5	1	Surface	Rainfed/ Protective irrigation	0	0.40	Private Land
Punadahalli	P W Venkategowda s/o Late Thimmegowda	2428	Manually	15/*1	0.20	0.05	Fodder Min Kit	5	1	Surface	Rainfed/ Protective irrigation	0	0.20	Private Land
Punadahalli	Javaregoud's Venkategowda -	2429	Manually	15/*1	0.94	0.24	Fodder Min Kit	5	1	Surface	Rainfed/ Protective irrigation	0	0.94	Private Land
Punadahalli	P V Thimmegowda s/o Venkatappa	2430	Manually	15/*1	0.50	0.13	Fodder Min Kit	5	1	Surface	Rainfed/ Protective irrigation	0	0.50	Private Land
Punadahalli	P.T.Palaksha. - s/o PV Thimmegowda	2438	Manually	15/*15	0.34	0.09	Fodder Min Kit	5	1	Surface	Rainfed/ Protective irrigation	0	0.34	Private Land
Punadahalli	PR Subramanya s/o Late.Ramegowda	2441	Manually	15/*2	0.20	0.05	Fodder Min Kit	5	1	Surface	Rainfed/ Protective irrigation	0	0.20	Private Land
Punadahalli	P V Thimmegowda s/o Venkatappa	2442	Manually	15/*3	0.32	0.08	Fodder Min Kit	5	1	Surface	Rainfed/ Protective irrigation	0	0.32	Private Land
Punadahalli	HK Saraswathamma w/o . PV Ramegowda	2443	Manually	15/*4	0.41	0.10	Fodder Min Kit	5	1	Surface	Rainfed/ Protective irrigation	0	0.41	Private Land
Punadahalli	PV Govindaraju s/o Venkatappa U Venkategowda	2444	Manually	15/*5	0.22	0.06	Fodder Min Kit	5	1	Surface	Rainfed/ Protective irrigation	0	0.22	Private Land
Punadahalli	PR Subramanya s/o Late.Ramegowda	2447	Manually	15/*8	0.20	0.05	Fodder Min Kit	5	1	Surface	Rainfed/ Protective irrigation	0	0.20	Private Land
Punadahalli	P.T. Ramesh - s/o Thimmegowda	2451	Manually	16/*1	0.51	0.13	Fodder Min Kit	5	1	Surface	Rainfed/ Protective irrigation	0	0.51	Private Land
Punadahalli	Venkategowda - s/o Thimmegowda	2452	Manually	16/*1	0.51	0.13	Fodder Min Kit	5	1	Surface	Rainfed/ Protective irrigation	0	0.51	Private Land
Punadahalli	P.T. Nataraju - s/o Thimmegowda	2453	Manually	16/*1	0.51	0.13	Fodder Min Kit	5	1	Surface	Rainfed/ Protective irrigation	0	0.51	Private Land
Punadahalli	P.T. Nagaraju s/o Thimmegowda	2461	Manually	16/*4	0.91	0.23	Fodder Min Kit	5	1	Surface	Rainfed/ Protective irrigation	0	0.91	Private Land
Punadahalli	P.C.Manjunatha s/o P.T.Chandregowda	2462	Manually	16/*4	1.71	0.43	Fodder Min Kit	5	1	Surface	Rainfed/ Protective irrigation	0	1.71	Private Land
Punadahalli	Parvati w/o . Rajegowda. -	2463	Manually	16/*5	0.21	0.05	Fodder Min Kit	5	1	Surface	Rainfed/ Protective irrigation	0	0.21	Private Land
Punadahalli	P.T. Swamigowda s/o Late. Thimmegowda. -	2467	Manually	16/*9	0.40	0.10	Fodder Min Kit	5	1	Surface	Rainfed/ Protective irrigation	0	0.40	Private Land
Punadahalli	BORAMMA - w/o Jawaregowda	2468	Manually	17/*1	0.30	0.08	Fodder Min Kit	5	1	Surface	Rainfed/ Protective irrigation	0	0.30	Private Land
Punadahalli	Muthuraja s/o Late Govindegowda	2469	Manually	17/*1	0.60	0.15	Fodder Min Kit	5	1	Surface	Rainfed/ Protective irrigation	0	0.60	Private Land
Punadahalli	P.S.Guru s/o PT Srinivasa	2470	Manually	17/*1	1.64	0.41	Fodder Min Kit	5	1	Surface	Rainfed/ Protective irrigation	0	1.64	Private Land
Punadahalli	BORAMMA - w/o Late JAVAREGOWDA	2472	Manually	17/*3	0.20	0.05	Fodder Min Kit	5	1	Surface	Rainfed/ Protective irrigation	0	0.20	Private Land

Village Name	Farmer Name:	Farmer Code	Rate Type (Manually/Machinery)	Survey No:	Total Area (Ha.)	Proposed Area (Ha.)	Activity/Model/Plant/Crop Name :	Number of Kits Per Ha	No. of Kits	Method of Irrigation (Drip/Ring/Surface)	Source of Irrigation (Canal/Rainfed/Well)	Area as per Type Of Land (Ha.)		Ownership of Land (Community Land/Private Land/Other Land)
												Waste Land	Cultivable	
Punadahalli	P.S. Neelamma w/o . Mahesh Poonadahalli. -	2474	Manually	17*/4	0.85	0.21	Fodder Min Kit	5	1	Surface	Rainfed/ Protective irrigation	0	0.85	Private Land
Punadahalli	Manjula w/o Late Ramesh PV	2476	Manually	17*/6	0.35	0.09	Fodder Min Kit	5	1	Surface	Rainfed/ Protective irrigation	0	0.35	Private Land
Punadahalli	Mahesh P R. s/o Ramegowda	2479	Manually	17*/9	1.20	0.30	Fodder Min Kit	5	1	Surface	Rainfed/ Protective irrigation	0	1.20	Private Land
Punadahalli	KAMALAMMA w/o . P K Chaluvegowda-	2480	Manually	18*/1	0.37	0.09	Fodder Min Kit	5	1	Surface	Rainfed/ Protective irrigation	0	0.37	Private Land
Punadahalli	KAMALAMMA w/o . P K Chaluvegowda-	2481	Manually	18*/2	0.32	0.08	Fodder Min Kit	5	1	Surface	Rainfed/ Protective irrigation	0	0.32	Private Land
Punadahalli	P.S.Guru. - s/o Pt Srinivasa	2482	Manually	18*/3A1	0.40	0.10	Fodder Min Kit	5	1	Surface	Rainfed/ Protective irrigation	0	0.40	Private Land
Punadahalli	KAMALAMMA w/o . P K Chaluvegowda-	2486	Manually	18*/4A	0.46	0.12	Fodder Min Kit	5	1	Surface	Rainfed/ Protective irrigation	0	0.46	Private Land
Punadahalli	KAMALAMMA w/o . P K Chaluvegowda-	2487	Manually	18*/4B	0.52	0.13	Fodder Min Kit	5	1	Surface	Rainfed/ Protective irrigation	0	0.52	Private Land
Punadahalli	Parvathamma - w/o Ramayya	2489	Manually	19*/*	1.12	0.28	Fodder Min Kit	5	1	Surface	Rainfed/ Protective irrigation	0	1.12	Private Land
Punadahalli	Karigowda - s/o Jawaregowda	2491	Manually	19*/*	0.60	0.15	Fodder Min Kit	5	1	Surface	Rainfed/ Protective irrigation	0	0.60	Private Land
Punadahalli	Ravenna - s/o Javaregowda	2492	Manually	19*/*	0.80	0.20	Fodder Min Kit	5	1	Surface	Rainfed/ Protective irrigation	0	0.80	Private Land
Punadahalli	Revamma - w/o Swamayya	2493	Manually	19*/*	0.40	0.10	Fodder Min Kit	5	1	Surface	Rainfed/ Protective irrigation	0	0.40	Private Land
Punadahalli	Sarojamma w/o Late PT Krishnegowda	2494	Manually	19*/*	0.40	0.10	Fodder Min Kit	5	1	Surface	Rainfed/ Protective irrigation	0	0.40	Private Land
Punadahalli	P T Srinivasa - s/o Thimmegowda	2495	Manually	19*/*	0.40	0.10	Fodder Min Kit	5	1	Surface	Rainfed/ Protective irrigation	0	0.40	Private Land
Punadahalli	Siddaiah s/o Kalaiah	2496	Manually	19*/*	0.38	0.10	Fodder Min Kit	5	1	Surface	Rainfed/ Protective irrigation	0	0.38	Private Land
Punadahalli	Sukanya w/o . Swami	2497	Manually	19*/*	0.41	0.10	Fodder Min Kit	5	1	Surface	Rainfed/ Protective irrigation	0	0.41	Private Land
Punadahalli	Govindaya - s/o Jawaraiah	2499	Manually	19*/*	1.35	0.34	Fodder Min Kit	5	1	Surface	Rainfed/ Protective irrigation	0	1.35	Private Land
Punadahalli	Jayamma - w/o Siddalingaiah	2500	Manually	19*/*	0.80	0.20	Fodder Min Kit	5	1	Surface	Rainfed/ Protective irrigation	0	0.80	Private Land
Punadahalli	Deviramma w/o Late Kalaiah	2501	Manually	19*/*	1.01	0.25	Fodder Min Kit	5	1	Surface	Rainfed/ Protective irrigation	0	1.01	Private Land
Punadahalli	Ravenna - s/o Javaregowda	2517	Manually	20*/18	0.27	0.07	Fodder Min Kit	5	1	Surface	Rainfed/ Protective irrigation	0	0.27	Private Land
Punadahalli	Venkatesha - s/o Javaregowda	2518	Manually	20*/19A	0.27	0.07	Fodder Min Kit	5	1	Surface	Rainfed/ Protective irrigation	0	0.27	Private Land
Punadahalli	Chandragowda s/o Javaregowda	2520	Manually	20*/19A	0.27	0.07	Fodder Min Kit	5	1	Surface	Rainfed/ Protective irrigation	0	0.27	Private Land
Punadahalli	Sheela w/o Jagadeesha	2521	Manually	20*/19B	0.21	0.05	Fodder Min Kit	5	1	Surface	Rainfed/ Protective irrigation	0	0.21	Private Land
Punadahalli	Krishnegowda - s/o Late Javaregowda	2522	Manually	20*/2	0.36	0.09	Fodder Min Kit	5	1	Surface	Rainfed/ Protective irrigation	0	0.36	Private Land
Punadahalli	Radhamma w/o . Venkategowda	2523	Manually	20*/20	1.36	0.34	Fodder Min Kit	5	1	Surface	Rainfed/ Protective irrigation	0	1.36	Private Land
Punadahalli	Krishna Gowda - s/o Javaregowda	2526	Manually	20*/4	0.20	0.05	Fodder Min Kit	5	1	Surface	Rainfed/ Protective irrigation	0	0.20	Private Land
Punadahalli	Krishna Gowda - s/o Javaregowda	2529	Manually	20*/6	0.24	0.06	Fodder Min Kit	5	1	Surface	Rainfed/ Protective irrigation	0	0.24	Private Land
Punadahalli	Sunanda w/o PJ Krishnegowda Poonadahalli. -	2536	Manually	21*/2	0.33	0.08	Fodder Min Kit	5	1	Surface	Rainfed/ Protective irrigation	0	0.33	Private Land
Punadahalli	P K Puttaraju - s/o Karigowda	2537	Manually	21*/3	0.69	0.17	Fodder Min Kit	5	1	Surface	Rainfed/ Protective irrigation	0	0.69	Private Land
Punadahalli	P K Venkatesha - s/o Karigowda	2538	Manually	21*/3	0.80	0.20	Fodder Min Kit	5	1	Surface	Rainfed/ Protective irrigation	0	0.80	Private Land

Village Name	Farmer Name:	Farmer Code	Rate Type (Manually/Machinery)	Survey No:	Total Area (Ha.)	Proposed Area (Ha.)	Activity/Model/Plan t/Crop Name :	Number of Kits Per Ha	No. of Kits	Method of Irrigation (Drip/Ring/Surface)	Source of Irrigation (Canal/Rainfed/Well)	Area as per Type Of Land (Ha.)		Ownership of Land (Community Land/Private Land/Other Land)
												Waste Land	Cultivable	
Punadahalli	Sunanda w/o . P.J. Krishnegowda. -	2539	Manually	21/*4	0.45	0.11	Fodder Min Kit	5	1	Surface	Rainfed/ Protective irrigation	0	0.45	Private Land
Punadahalli	P S Raghu. - s/o Late Sivannegowda, Kundanahalli	2540	Manually	21/*5	1.11	0.28	Fodder Min Kit	5	1	Surface	Rainfed/ Protective irrigation	0	1.11	Private Land
Punadahalli	Hombalamma - w/o Jawaregowda	2546	Manually	22/*1	0.93	0.23	Fodder Min Kit	5	1	Surface	Rainfed/ Protective irrigation	0	0.93	Private Land
Punadahalli	Mangalamma w/o Ganesh	2547	Manually	22/*2	0.47	0.12	Fodder Min Kit	5	1	Surface	Rainfed/ Protective irrigation	0	0.47	Private Land
Punadahalli	Ningegowda - s/o Dyavegowda	2549	Manually	22/*3	0.58	0.15	Fodder Min Kit	5	1	Surface	Rainfed/ Protective irrigation	0	0.58	Private Land
Punadahalli	P K Kumara s/o Late P D Kempegowda	2550	Manually	22/*4	0.83	0.21	Fodder Min Kit	5	1	Surface	Rainfed/ Protective irrigation	0	0.83	Private Land
Punadahalli	Devaraja.PV s/o Venkategowda. -	2551	Manually	22/*5	1.40	0.35	Fodder Min Kit	5	1	Surface	Rainfed/ Protective irrigation	0	1.40	Private Land
Punadahalli	Mangalamma w/o Ganesh	2553	Manually	22/*7	0.47	0.12	Fodder Min Kit	5	1	Surface	Rainfed/ Protective irrigation	0	0.47	Private Land
Punadahalli	Akkayamma - w/o Ningegowda	2558	Manually	23/*13	0.32	0.08	Fodder Min Kit	5	1	Surface	Rainfed/ Protective irrigation	0	0.32	Private Land
Punadahalli	Ramalingegowda s/o Thimmaragowda. -	2561	Manually	23/*15	0.50	0.13	Fodder Min Kit	5	1	Surface	Rainfed/ Protective irrigation	0	0.50	Private Land
Punadahalli	Pushpa w/o Late J Nanjundegowda	2562	Manually	23/*16	0.36	0.09	Fodder Min Kit	5	1	Surface	Rainfed/ Protective irrigation	0	0.36	Private Land
Punadahalli	P N Puttaraju s/o Late Ningegowda	2565	Manually	23/*18	0.26	0.07	Fodder Min Kit	5	1	Surface	Rainfed/ Protective irrigation	0	0.26	Private Land
Punadahalli	P N Puttaraju s/o Late Ningegowda	2566	Manually	23/*19	0.26	0.07	Fodder Min Kit	5	1	Surface	Rainfed/ Protective irrigation	0	0.26	Private Land
Punadahalli	Ramalingegowda s/o Thimmaragowda. -	2585	Manually	23/*6	0.47	0.12	Fodder Min Kit	5	1	Surface	Rainfed/ Protective irrigation	0	0.47	Private Land
Punadahalli	PJ Raghu s/o P.N. Jawaregowda Poonadahalli. -	2586	Manually	23/*7	0.28	0.07	Fodder Min Kit	5	1	Surface	Rainfed/ Protective irrigation	0	0.28	Private Land
Punadahalli	Jawarappa - s/o Venkategowda	2587	Manually	23/*8	0.28	0.07	Fodder Min Kit	5	1	Surface	Rainfed/ Protective irrigation	0	0.28	Private Land
Punadahalli	P J Raghu s/o P N Jawaregowda	2588	Manually	23/*9	0.25	0.06	Fodder Min Kit	5	1	Surface	Rainfed/ Protective irrigation	0	0.25	Private Land
Punadahalli	Sarojamma - w/o . Venkateshgowda	2589	Manually	24/*1	1.58	0.40	Fodder Min Kit	5	1	Surface	Rainfed/ Protective irrigation	0	1.58	Private Land
Punadahalli	Vanajakshi w/o. Late P.K. Rajegowda	2593	Manually	24/*5	0.90	0.23	Fodder Min Kit	5	1	Surface	Rainfed/ Protective irrigation	0	0.90	Private Land
Punadahalli	Neelamma - w/o . P K Shivanna	2594	Manually	24/*6	0.85	0.21	Fodder Min Kit	5	1	Surface	Rainfed/ Protective irrigation	0	0.85	Private Land
Punadahalli	Sumitra s/o Le Ramegowda	2614	Manually	25/*5	0.27	0.07	Fodder Min Kit	5	1	Surface	Rainfed/ Protective irrigation	0	0.27	Private Land
Punadahalli	Dilip P N s/o Late Nanjappa Uruf Nanjagowda	2615	Manually	25/*6A	0.33	0.08	Fodder Min Kit	5	1	Surface	Rainfed/ Protective irrigation	0	0.33	Private Land
Punadahalli	Kodigowda - s/o Mallegowda	2620	Manually	25/*6F	0.24	0.06	Fodder Min Kit	5	1	Surface	Rainfed/ Protective irrigation	0	0.24	Private Land
Punadahalli	Dilip P N s/o Late Nanjappa Uruf Nanjagowda	2624	Manually	25/*6J	0.22	0.06	Fodder Min Kit	5	1	Surface	Rainfed/ Protective irrigation	0	0.22	Private Land
Punadahalli	Dilip P N s/o Nanjappa Uruf Nanjagowda. -	2629	Manually	25/*7	0.32	0.08	Fodder Min Kit	5	1	Surface	Rainfed/ Protective irrigation	0	0.32	Private Land
Punadahalli	P.H. Yogananda s/o Honnagiri Gowda	2632	Manually	26/*1	0.88	0.22	Fodder Min Kit	5	1	Surface	Rainfed/ Protective irrigation	0	0.88	Private Land
Punadahalli	P.H. Venkatesha s/o Honnagiri Gowda	2633	Manually	26/*1	0.88	0.22	Fodder Min Kit	5	1	Surface	Rainfed/ Protective irrigation	0	0.88	Private Land
Punadahalli	Javanayaka - s/o Doddathimmanayaka	2634	Manually	26/*2A	0.20	0.05	Fodder Min Kit	5	1	Surface	Rainfed/ Protective irrigation	0	0.20	Private Land
Punadahalli	Kempamma - w/o Doddathimmanayaka	2637	Manually	26/*3A	0.27	0.07	Fodder Min Kit	5	1	Surface	Rainfed/ Protective irrigation	0	0.27	Private Land
Punadahalli	Lakshamma w/o . Karigowda	2643	Manually	26/*6	0.30	0.08	Fodder Min Kit	5	1	Surface	Rainfed/ Protective irrigation	0	0.30	Private Land

Village Name	Farmer Name:	Farmer Code	Rate Type (Manually/Machinery)	Survey No:	Total Area (Ha.)	Proposed Area (Ha.)	Activity/Model/Plan t/Crop Name :	Number of Kits Per Ha	No. of Kits	Method of Irrigation (Drip/Ring/Surface)	Source of Irrigation (Canal/Rainfed/Well)	Area as per Type Of Land (Ha.)		Ownership of Land (Community Land/Private Land/Other Land)
												Waste Land	Cultivable	
Punadahalli	K Manjunatha s/o B Krishnappa	2645	Manually	26/*8	0.30	0.08	Fodder Min Kit	5	1	Surface	Rainfed/ Protective irrigation	0	0.30	Private Land
Punadahalli	Ramalinga Gowda s/o Late Thimmaragowda	2646	Manually	27/*4	0.80	0.20	Fodder Min Kit	5	1	Surface	Rainfed/ Protective irrigation	0	0.80	Private Land
Punadahalli	Pushpa s/o Late Puttegowda. -	2647	Manually	27/*6	0.60	0.15	Fodder Min Kit	5	1	Surface	Rainfed/ Protective irrigation	0	0.60	Private Land
Punadahalli	Venkateshetti s/o Channashetty -	2649	Manually	28/*8	0.60	0.15	Fodder Min Kit	5	1	Surface	Rainfed/ Protective irrigation	0	0.60	Private Land
Punadahalli	Shobha.Md w/o . P. T. Manjunatha. -	2650	Manually	29/*1	0.97	0.24	Fodder Min Kit	5	1	Surface	Rainfed/ Protective irrigation	0	0.97	Private Land
Punadahalli	PV Govindaraju s/o Venkatappa U Venkategowda	2651	Manually	29/*4	0.96	0.24	Fodder Min Kit	5	1	Surface	Rainfed/ Protective irrigation	0	0.96	Private Land
Punadahalli	P V Sarvamangala w/o Kirankumar	2652	Manually	4/*12	0.32	0.08	Fodder Min Kit	5	1	Surface	Rainfed/ Protective irrigation	0	0.32	Private Land
Punadahalli	P.T. Subramanya s/o Late "Thimmaragowda	2653	Manually	4/*13	0.30	0.08	Fodder Min Kit	5	1	Surface	Rainfed/ Protective irrigation	0	0.30	Private Land
Punadahalli	Kumar PS s/o Swamigowda. -	2658	Manually	5/*8	1.10	0.28	Fodder Min Kit	5	1	Surface	Rainfed/ Protective irrigation	0	1.10	Private Land
Punadahalli	Kavernamma w/o . Late.Thamegowda	2659	Manually	9/*7	0.50	0.13	Fodder Min Kit	5	1	Surface	Rainfed/ Protective irrigation	0	0.50	Private Land
Punadahalli	Veena K B w/o Belliyappa	2669	Manually	28/*16	0.40	0.10	Fodder Min Kit	5	1	Surface	Rainfed/ Protective irrigation	0	0.40	Private Land
Punadahalli	Javanayaka - s/o Doddathimmanayaka	2672	Manually	28/*2C1	0.80	0.20	Fodder Min Kit	5	1	Surface	Rainfed/ Protective irrigation	0	0.80	Private Land
Punadahalli	Yashodamma w/o Rewanna	2673	Manually	28/*2C2	0.40	0.10	Fodder Min Kit	5	1	Surface	Rainfed/ Protective irrigation	0	0.40	Private Land
Punadahalli	PT Shivanna s/o Late. Thimmegowda. -	2674	Manually	28/*3	0.36	0.09	Fodder Min Kit	5	1	Surface	Rainfed/ Protective irrigation	0	0.36	Private Land
Senabinakuppe	Nagendra/S/O late Govindegowda. -	2677	Manually	30/*6	0.42	0.11	Fodder Min Kit	5	1	Surface	Rainfed/ Protective irrigation	0	0.42	Private Land
Senabinakuppe	SM Gopalakrishna S /O LateMarigowda	2678	Manually	30/*7	0.80	0.20	Fodder Min Kit	5	1	Surface	Rainfed/ Protective irrigation	0	0.80	Private Land
Senabinakuppe	Jayamma/W/O. Lay.Chandregowda	2679	Manually	30/*8	0.85	0.21	Fodder Min Kit	5	1	Surface	Rainfed/ Protective irrigation	0	0.85	Private Land
Senabinakuppe	Somanna P a.S/O Annegowda	2680	Manually	33/*3	0.20	0.05	Fodder Min Kit	5	1	Surface	Rainfed/ Protective irrigation	0	0.20	Private Land
Senabinakuppe	P N puttaraju late Ninggowda	2681	Manually	34/*1	0.46	0.12	Fodder Min Kit	5	1	Surface	Rainfed/ Protective irrigation	0	0.46	Private Land
Senabinakuppe	Parvathamma W/O Late P N Swami	2682	Manually	34/*2	0.41	0.10	Fodder Min Kit	5	1	Surface	Rainfed/ Protective irrigation	0	0.41	Private Land
Senabinakuppe	Gowamma W/O Late Javaregowda. -	2683	Manually	34/*3	0.22	0.06	Fodder Min Kit	5	1	Surface	Rainfed/ Protective irrigation	0	0.22	Private Land
Senabinakuppe	Ramachandra/S/O Late Mallegowda. -	2684	Manually	34/*3	0.21	0.05	Fodder Min Kit	5	1	Surface	Rainfed/ Protective irrigation	0	0.21	Private Land
Senabinakuppe	P M nangegouda/S/O Mallappa	2685	Manually	34/*4	0.23	0.06	Fodder Min Kit	5	1	Surface	Rainfed/ Protective irrigation	0	0.23	Private Land
Senabinakuppe	Ambika W/O Late Jayakumar	2686	Manually	34/*5	0.40	0.10	Fodder Min Kit	5	1	Surface	Rainfed/ Protective irrigation	0	0.40	Private Land
Senabinakuppe	SharadammaW/O Late.Rajappa	2688	Manually	34/*7	0.46	0.12	Fodder Min Kit	5	1	Surface	Rainfed/ Protective irrigation	0	0.46	Private Land
Senabinakuppe	Parvathamma W/O Late P N Swami	2689	Manually	34/*8	0.24	0.06	Fodder Min Kit	5	1	Surface	Rainfed/ Protective irrigation	0	0.24	Private Land
Senabinakuppe	P.R. Jalendra -S/O Rangegowda	2690	Manually	35/*1	0.25	0.06	Fodder Min Kit	5	1	Surface	Rainfed/ Protective irrigation	0	0.25	Private Land
Senabinakuppe	P N PUTTARAJUS/O Ninggowda	2691	Manually	35/*2	0.25	0.06	Fodder Min Kit	5	1	Surface	Rainfed/ Protective irrigation	0	0.25	Private Land
Senabinakuppe	SharadammaW/O LATE Rajappa	2692	Manually	35/*3	0.25	0.06	Fodder Min Kit	5	1	Surface	Rainfed/ Protective irrigation	0	0.25	Private Land
Senabinakuppe	Chandragouda/S/O javaregowda	2693	Manually	36/*1	0.72	0.18	Fodder Min Kit	5	1	Surface	Rainfed/ Protective irrigation	0	0.72	Private Land



Village Name	Farmer Name:	Farmer Code	Rate Type (Manually/Machinery)	Survey No:	Total Area (Ha.)	Proposed Area (Ha.)	Activity/Model/Plant/Crop Name :	Number of Kits Per Ha	No. of Kits	Method of Irrigation (Drip/Ring/Surface)	Source of Irrigation (Canal/Rainfed/Well)	Area as per Type Of Land (Ha.)		Ownership of Land (Community Land/Private Land/Other Land)
												Waste Land	Cultivable	
Senabinakuppe	ShivannaS/O Javaregowda	2694	Manually	36/*2	0.72	0.18	Fodder Min Kit	5	1	Surface	Rainfed/ Protective irrigation	0	0.72	Private Land
Senabinakuppe	P.R. JalendraS/O Rangegowda	2695	Manually	37/*1	0.35	0.09	Fodder Min Kit	5	1	Surface	Rainfed/ Protective irrigation	0	0.35	Private Land
Senabinakuppe	Lay ShivannaS/O. Javaregowda	2696	Manually	37/*2	0.46	0.12	Fodder Min Kit	5	1	Surface	Rainfed/ Protective irrigation	0	0.46	Private Land
Senabinakuppe	Akkayamma W/Oningappa	2698	Manually	37/*4	0.37	0.09	Fodder Min Kit	5	1	Surface	Rainfed/ Protective irrigation	0	0.37	Private Land
Senabinakuppe	SharadammaW/O Late.Rajappa	2699	Manually	37/*4	0.37	0.09	Fodder Min Kit	5	1	Surface	Rainfed/ Protective irrigation	0	0.37	Private Land
Senabinakuppe	ChandragaudaS/O Late Jawaregowda	2700	Manually	37/*6	0.46	0.12	Fodder Min Kit	5	1	Surface	Rainfed/ Protective irrigation	0	0.46	Private Land
Senabinakuppe	Parvathamma W/O Late P N Swami	2701	Manually	38/*1	0.93	0.23	Fodder Min Kit	5	1	Surface	Rainfed/ Protective irrigation	0	0.93	Private Land
Senabinakuppe	P M nangegaudaS/O LateMallegowda -	2702	Manually	38/*2	0.67	0.17	Fodder Min Kit	5	1	Surface	Rainfed/ Protective irrigation	0	0.67	Private Land
Senabinakuppe	RajegowdaS/O Late Javaregowda. -	2703	Manually	38/*3	0.33	0.08	Fodder Min Kit	5	1	Surface	Rainfed/ Protective irrigation	0	0.33	Private Land
Senabinakuppe	Nanjundegowda Late Annegowda	2705	Manually	39/*10	0.20	0.05	Fodder Min Kit	5	1	Surface	Rainfed/ Protective irrigation	0	0.20	Private Land
Senabinakuppe	RajegowdaS/O Late Annegowda	2706	Manually	39/*11	0.20	0.05	Fodder Min Kit	5	1	Surface	Rainfed/ Protective irrigation	0	0.20	Private Land
Senabinakuppe	Ramesh.S/O Late Ramegowda	2712	Manually	39/*17	0.20	0.05	Fodder Min Kit	5	1	Surface	Rainfed/ Protective irrigation	0	0.20	Private Land
Senabinakuppe	NingajammaW/O. Srinivasa	2715	Manually	39/*4	0.60	0.15	Fodder Min Kit	5	1	Surface	Rainfed/ Protective irrigation	0	0.60	Private Land
Senabinakuppe	GaneshaS/O Thamegowda	2717	Manually	39/*6	0.38	0.10	Fodder Min Kit	5	1	Surface	Rainfed/ Protective irrigation	0	0.38	Private Land
Senabinakuppe	GaneshaS/O Thammegowda	2718	Manually	39/*9	0.60	0.15	Fodder Min Kit	5	1	Surface	Rainfed/ Protective irrigation	0	0.60	Private Land
Senabinakuppe	Premamma W/O Late Thammegowda	2719	Manually	41/*1	0.40	0.10	Fodder Min Kit	5	1	Surface	Rainfed/ Protective irrigation	0	0.40	Private Land
Senabinakuppe	SarojammaS/O Venkategowda	2720	Manually	42/*1	0.51	0.13	Fodder Min Kit	5	1	Surface	Rainfed/ Protective irrigation	0	0.51	Private Land
Senabinakuppe	P T Swami S/O Thimmagowda	2722	Manually	44/**	0.42	0.11	Fodder Min Kit	5	1	Surface	Rainfed/ Protective irrigation	0	0.42	Private Land
Senabinakuppe	Sarojamma W/O Venkategowda	2723	Manually	44/**	1.00	0.25	Fodder Min Kit	5	1	Surface	Rainfed/ Protective irrigation	0	1.00	Private Land
Senabinakuppe	Kamalamma W/O Govindegowda	2724	Manually	44/**	0.37	0.09	Fodder Min Kit	5	1	Surface	Rainfed/ Protective irrigation	0	0.37	Private Land
Senabinakuppe	Ningamma W/O Karigowda	2726	Manually	44/**	0.42	0.11	Fodder Min Kit	5	1	Surface	Rainfed/ Protective irrigation	0	0.42	Private Land
Senabinakuppe	Narayana Gowda S/O Honnegowda	2727	Manually	44/**	0.80	0.20	Fodder Min Kit	5	1	Surface	Rainfed/ Protective irrigation	0	0.80	Private Land
Senabinakuppe	Akkayamma W/O Ningappa	2728	Manually	45/**	0.25	0.06	Fodder Min Kit	5	1	Surface	Rainfed/ Protective irrigation	0	0.25	Private Land
Senabinakuppe	P R Sankara S/O Ramegowda	2731	Manually	45/**	0.50	0.13	Fodder Min Kit	5	1	Surface	Rainfed/ Protective irrigation	0	0.50	Private Land
Belturu	Jawaramma - Coom Puttegowda	2732	Manually	22/**	1.40	0.35	Fodder Min Kit	5	1	Surface	Rainfed/ Protective irrigation	0	1.40	Private Land
Alanahalli	Lakshamma w/o Late Bommayya	2733	Manually	89/*2	0.45	0.11	Fodder Min Kit	5	1	Surface	Rainfed/ Protective irrigation	0	0.45	Private Land
Alanahalli	Bhadranayaka s/o Devarasayya	2734	Manually	91/*1	0.26	0.07	Fodder Min Kit	5	1	Surface	Rainfed/ Protective irrigation	0	0.26	Private Land
Alanahalli	G L Nagaraju s/o Late .Laxminarayanamayya-B.P.	2735	Manually	92/*1	0.30	0.08	Fodder Min Kit	5	1	Surface	Rainfed/ Protective irrigation	0	0.30	Private Land
Alanahalli	D C Mohan - s/o Chinnashetty - Land.P	2736	Manually	93/*1	1.00	0.25	Fodder Min Kit	5	1	Surface	Rainfed/ Protective irrigation	0	1.00	Private Land
Alanahalli	D C Mohan - s/o Chinnashetty - Land.P	2737	Manually	93/*2	1.00	0.25	Fodder Min Kit	5	1	Surface	Rainfed/ Protective irrigation	0	1.00	Private Land

Village Name	Farmer Name:	Farmer Code	Rate Type (Manually/Machinery)	Survey No:	Total Area (Ha.)	Proposed Area (Ha.)	Activity/Model/Plant/Crop Name :	Number of Kits Per Ha	No. of Kits	Method of Irrigation (Drip/Ring/Surface)	Source of Irrigation (Canal/Rainfed/Well)	Area as per Type Of Land (Ha.)		Ownership of Land (Community Land/Private Land/Other Land)
												Waste Land	Cultivable	
Alanahalli	Gowramma w/o Late Devayya	2739	Manually	94/*/1	0.20	0.05	Fodder Min Kit	5	1	Surface	Rainfed/ Protective irrigation	0	0.20	Private Land
Alanahalli	GL Nagaraju s/o Late .Laxminarayanamayya-B.P.	2740	Manually	94/*/2	0.20	0.05	Fodder Min Kit	5	1	Surface	Rainfed/ Protective irrigation	0	0.20	Private Land
Alanahalli	GL Nagaraju s/o Late .Laxminarayanamayya-B.P.	2741	Manually	94/*/3	0.51	0.13	Fodder Min Kit	5	1	Surface	Rainfed/ Protective irrigation	0	0.51	Private Land
Alanahalli	Rani w/o om. Krishnappa	2742	Manually	95/*/3	0.20	0.05	Fodder Min Kit	5	1	Surface	Rainfed/ Protective irrigation	0	0.20	Private Land
Alanahalli	Manjunatha Uruf Manjunayaka -	2743	Manually	95/*/4	0.40	0.10	Fodder Min Kit	5	1	Surface	Rainfed/ Protective irrigation	0	0.40	Private Land
Alanahalli	Puttamma w/o Kalappa	2744	Manually	95/*/5	0.60	0.15	Fodder Min Kit	5	1	Surface	Rainfed/ Protective irrigation	0	0.60	Private Land
Alanahalli	Ramakrishna s/o Le Kalappa	2745	Manually	97/*/1	1.00	0.25	Fodder Min Kit	5	1	Surface	Rainfed/ Protective irrigation	0	1.00	Private Land
Alanahalli	Geeta w/o Ramakrishna	2746	Manually	97/*/2	0.80	0.20	Fodder Min Kit	5	1	Surface	Rainfed/ Protective irrigation	0	0.80	Private Land
Alanahalli	Thimmagowda - s/o Dasegowda	2747	Manually	98/*/*	0.20	0.05	Fodder Min Kit	5	1	Surface	Rainfed/ Protective irrigation	0	0.20	Private Land
Alanahalli	Kamamma w/o Late Rangegowda	2748	Manually	98/*/*	0.48	0.12	Fodder Min Kit	5	1	Surface	Rainfed/ Protective irrigation	0	0.48	Private Land
Alanahalli	Huchamma-w/o mogannegowda	2749	Manually	98/*/*	0.20	0.05	Fodder Min Kit	5	1	Surface	Rainfed/ Protective irrigation	0	0.20	Private Land
Alanahalli	Sannalakkegowda	2750	Manually	98/*/*	0.63	0.16	Fodder Min Kit	5	1	Surface	Rainfed/ Protective irrigation	0	0.63	Private Land
Alanahalli	Huchamma w/o le annegowda	2752	Manually	98/*/*	0.69	0.17	Fodder Min Kit	5	1	Surface	Rainfed/ Protective irrigation	0	0.69	Private Land
Alanahalli	Jayamma w/o Late Lakgegowda	2753	Manually	98/*/*	0.20	0.05	Fodder Min Kit	5	1	Surface	Rainfed/ Protective irrigation	0	0.20	Private Land
Alanahalli	Akkayamma w/o Late Javaregowda -	2755	Manually	98/*/*	0.21	0.05	Fodder Min Kit	5	1	Surface	Rainfed/ Protective irrigation	0	0.21	Private Land
Alanahalli	Kariyamma w/o Vishakantegowda	2756	Manually	99/*/1	0.24	0.06	Fodder Min Kit	5	1	Surface	Rainfed/ Protective irrigation	0	0.24	Private Land
Hunasavadi	H D Rajendra - S/O Doddaverappa	2757	Manually	105/*/1A	2.15	0.54	Fodder Min Kit	5	1	Surface	Rainfed/ Protective irrigation	0	2.15	Private Land
Hunasavadi	H C Viswanath -	2758	Manually	105/*/2	0.99	0.25	Fodder Min Kit	5	1	Surface	Rainfed/ Protective irrigation	0	0.99	Private Land
Hunasavadi	H D Rajendra - S/O Late Valiyeerappa	2759	Manually	107/*/1A	2.33	0.58	Fodder Min Kit	5	1	Surface	Rainfed/ Protective irrigation	0	2.33	Private Land
Hunasavadi	Y B Sharadamma - W/O H C Viswanatha	2760	Manually	107/*/2	0.23	0.06	Fodder Min Kit	5	1	Surface	Rainfed/ Protective irrigation	0	0.23	Private Land
Hunasavadi	Me // Venkateswara Hatcheries Limited -	2761	Manually	108/*/*	1.84	0.46	Fodder Min Kit	5	1	Surface	Rainfed/ Protective irrigation	0	1.84	Private Land
Hunasavadi	Me // Venkateswara Hatcheries Limited -	2763	Manually	109/*/2	4.72	1.18	Fodder Min Kit	5	1	Surface	Rainfed/ Protective irrigation	0	4.72	Private Land
Hunasavadi	Rajeshwari - Co. H C Basavaraju	2764	Manually	109/*/3	1.07	0.27	Fodder Min Kit	5	1	Surface	Rainfed/ Protective irrigation	0	1.07	Private Land
Hunasavadi	Me // Venkateswara Hatcheries Limited -	2766	Manually	110/*/2	1.62	0.41	Fodder Min Kit	5	1	Surface	Rainfed/ Protective irrigation	0	1.62	Private Land
Hunasavadi	Rajeshwari Co H C Basavaraju	2767	Manually	110/*/3	3.13	0.78	Fodder Min Kit	5	1	Surface	Rainfed/ Protective irrigation	0	3.13	Private Land
Hunasavadi	Me // Venkateswara Hatcheries Limited -	2769	Manually	115/*/2	3.72	0.93	Fodder Min Kit	5	1	Surface	Rainfed/ Protective irrigation	0	3.72	Private Land
Hunasavadi	H C Rajendra. S/O Late H AM Channabasappa	2770	Manually	116/*/1	0.84	0.21	Fodder Min Kit	5	1	Surface	Rainfed/ Protective irrigation	0	0.84	Private Land
Hunasavadi	atmika Rajendra George. S/O H C Rajendra	2771	Manually	116/*/2	5.02	1.26	Fodder Min Kit	5	1	Surface	Rainfed/ Protective irrigation	0	5.02	Private Land
Hunasavadi	Me // Venkateswara Hatcheries Limited -	2772	Manually	117/*/1	1.11	0.28	Fodder Min Kit	5	1	Surface	Rainfed/ Protective irrigation	0	1.11	Private Land
Hunasavadi	H C Rajendra. S/O Late H AM Channabasappa	2773	Manually	117/*/2	0.20	0.05	Fodder Min Kit	5	1	Surface	Rainfed/ Protective irrigation	0	0.20	Private Land

Village Name	Farmer Name:	Farmer Code	Rate Type (Manually/Machinery)	Survey No:	Total Area (Ha.)	Proposed Area (Ha.)	Activity/Model/Plant/Crop Name :	Number of Kits Per Ha	No. of Kits	Method of Irrigation (Drip/Ring/Surface)	Source of Irrigation (Canal/Rainfed/Well)	Area as per Type Of Land (Ha.)		Ownership of Land (Community Land/Private Land/Other Land)
												Waste Land	Cultivable	
Hunasavadi	atmika Rajendra George. S/O H C Rajendra	2774	Manually	117/*/3	2.63	0.66	Fodder Min Kit	5	1	Surface	Rainfed/ Protective irrigation	0	2.63	Private Land
Hunasavadi	H C Rajendra. S/O Late H AM Channabasappa	2775	Manually	119/*/*	2.97	0.74	Fodder Min Kit	5	1	Surface	Rainfed/ Protective irrigation	0	2.97	Private Land
Hunasavadi	Usha Rajendra. S/O H C Rajendra	2776	Manually	120/*/*	2.92	0.73	Fodder Min Kit	5	1	Surface	Rainfed/ Protective irrigation	0	2.92	Private Land
Hunasavadi	Suchit Raj - S/O H C Basavaraju	2778	Manually	121/*/2A	1.78	0.45	Fodder Min Kit	5	1	Surface	Rainfed/ Protective irrigation	0	1.78	Private Land
Hunasavadi	H D Rajendra - S/O Late Vodaveerappa	2779	Manually	121/*/3	0.23	0.06	Fodder Min Kit	5	1	Surface	Rainfed/ Protective irrigation	0	0.23	Private Land
Hunasavadi	Usha Rajendra. S/O H C Rajendra	2780	Manually	121/*/4	1.27	0.32	Fodder Min Kit	5	1	Surface	Rainfed/ Protective irrigation	0	1.27	Private Land
Hunasavadi	H B Sunita - S/O H C Basavaraju	2781	Manually	122/*/1	3.39	0.85	Fodder Min Kit	5	1	Surface	Rainfed/ Protective irrigation	0	3.39	Private Land
Hunasavadi	H D Rajendra - S/O Late Vodaveerappa	2782	Manually	122/*/2	0.35	0.09	Fodder Min Kit	5	1	Surface	Rainfed/ Protective irrigation	0	0.35	Private Land
Hunasavadi	May Venkateswara Pacheries Limited -	2783	Manually	124/*/1	0.24	0.06	Fodder Min Kit	5	1	Surface	Rainfed/ Protective irrigation	0	0.24	Private Land
Hunasavadi	Suchit Raj S/O H C Basavaraju	2784	Manually	124/*/2A	0.93	0.23	Fodder Min Kit	5	1	Surface	Rainfed/ Protective irrigation	0	0.93	Private Land
Hunasavadi	Me // Venkateswara Hatcheries Limited -	2785	Manually	125/*/*	3.59	0.90	Fodder Min Kit	5	1	Surface	Rainfed/ Protective irrigation	0	3.59	Private Land
Hunasavadi	Me // Venkateswara Hatcheries Limited -	2786	Manually	126/*/*	1.61	0.40	Fodder Min Kit	5	1	Surface	Rainfed/ Protective irrigation	0	1.61	Private Land
Hunasavadi	Me // Venkateswara Hatcheries Limited -	2787	Manually	127/*/1	3.67	0.92	Fodder Min Kit	5	1	Surface	Rainfed/ Protective irrigation	0	3.67	Private Land
Hunasavadi	Me // Venkateswara Hatcheries Limited -	2788	Manually	127/*/2	3.02	0.76	Fodder Min Kit	5	1	Surface	Rainfed/ Protective irrigation	0	3.02	Private Land
Hunasavadi	Me // Venkateswara Hatcheries Limited -	2789	Manually	128/*/1	0.97	0.24	Fodder Min Kit	5	1	Surface	Rainfed/ Protective irrigation	0	0.97	Private Land
Hunasavadi	Me // Venkateswara Hatcheries Limited -	2790	Manually	128/*/2	0.92	0.23	Fodder Min Kit	5	1	Surface	Rainfed/ Protective irrigation	0	0.92	Private Land
Hunasavadi	Me // Venkateswara Hatcheries Limited -	2792	Manually	129/*/*	4.61	1.15	Fodder Min Kit	5	1	Surface	Rainfed/ Protective irrigation	0	4.61	Private Land
Hunasavadi	H C Nandisha - S/O H M Channabasappa	2793	Manually	129/*/*	0.39	0.10	Fodder Min Kit	5	1	Surface	Rainfed/ Protective irrigation	0	0.39	Private Land
Hunasavadi	Me // Venkateswara Hatcheries Limited -	2794	Manually	130/*/*	1.41	0.35	Fodder Min Kit	5	1	Surface	Rainfed/ Protective irrigation	0	1.41	Private Land
Hunasavadi	Me // Venkateswara Hatcheries Limited -	2795	Manually	131/*/*	1.67	0.42	Fodder Min Kit	5	1	Surface	Rainfed/ Protective irrigation	0	1.67	Private Land
Hunasavadi	H C -Nandhisha	2796	Manually	131/*/*	0.24	0.06	Fodder Min Kit	5	1	Surface	Rainfed/ Protective irrigation	0	0.24	Private Land
Hunasavadi	H C -Nandhisha	2797	Manually	133/*/*	1.08	0.27	Fodder Min Kit	5	1	Surface	Rainfed/ Protective irrigation	0	1.08	Private Land
Hunasavadi	Me // Venkateswara Hatcheries Limited -	2798	Manually	134/*/1	1.60	0.40	Fodder Min Kit	5	1	Surface	Rainfed/ Protective irrigation	0	1.60	Private Land
Hunasavadi	Me // Venkateswara Hatcheries Limited -	2799	Manually	134/*/2	0.74	0.19	Fodder Min Kit	5	1	Surface	Rainfed/ Protective irrigation	0	0.74	Private Land
Hunasavadi	H C -Nandhisha	2800	Manually	134/*/2	1.04	0.26	Fodder Min Kit	5	1	Surface	Rainfed/ Protective irrigation	0	1.04	Private Land
Hunasavadi	Savitramma W/O Late Mahadeva	2801	Manually	135/*/1	0.51	0.13	Fodder Min Kit	5	1	Surface	Rainfed/ Protective irrigation	0	0.51	Private Land
Hunasavadi	Chaluvya - S/O Chaluwegowda	2802	Manually	135/*/2	0.63	0.16	Fodder Min Kit	5	1	Surface	Rainfed/ Protective irrigation	0	0.63	Private Land
Hunasavadi	H T Rajegowda - S/O Late Thamegowda	2803	Manually	135/*/3	0.50	0.13	Fodder Min Kit	5	1	Surface	Rainfed/ Protective irrigation	0	0.50	Private Land
Hunasavadi	Gopala - S/O Late Thamegowda	2804	Manually	135/*/4	0.51	0.13	Fodder Min Kit	5	1	Surface	Rainfed/ Protective irrigation	0	0.51	Private Land
Hunasavadi	Mahadevamma Co. G K Lakshmegowda	2810	Manually	137/*/2	0.68	0.17	Fodder Min Kit	5	1	Surface	Rainfed/ Protective irrigation	0	0.68	Private Land

Village Name	Farmer Name:	Farmer Code	Rate Type (Manually/Machinery)	Survey No:	Total Area (Ha.)	Proposed Area (Ha.)	Activity/Model/Plan t/Crop Name :	Number of Kits Per Ha	No. of Kits	Method of Irrigation (Drip/Ring/Surface)	Source of Irrigation (Canal/Rainfed/Well)	Area as per Type Of Land (Ha.)		Ownership of Land (Community Land/Private Land/Other Land)
												Waste Land	Cultivable	
Hunasavadi	Savitramma W/O Late Mahadeva. -	2811	Manually	137/*/3	0.20	0.05	Fodder Min Kit	5	1	Surface	Rainfed/ Protective irrigation	0	0.20	Private Land
Hunasavadi	HT Gopala S/O Late Thamegowda. -	2812	Manually	137/*/3	0.30	0.08	Fodder Min Kit	5	1	Surface	Rainfed/ Protective irrigation	0	0.30	Private Land
Hunasavadi	HT Rajegowda S/O Late Thamegowda. -	2813	Manually	137/*/3	0.30	0.08	Fodder Min Kit	5	1	Surface	Rainfed/ Protective irrigation	0	0.30	Private Land
Hunasavadi	Nagesh. S/O Sanjeevewogda	2814	Manually	138/*/1	0.30	0.08	Fodder Min Kit	5	1	Surface	Rainfed/ Protective irrigation	0	0.30	Private Land
Hunasavadi	Nagesh. S/O Sanjeevewogda	2815	Manually	138/*/2	0.45	0.11	Fodder Min Kit	5	1	Surface	Rainfed/ Protective irrigation	0	0.45	Private Land
Hunasavadi	Devaki Co. HT Rajegowda. -	2816	Manually	138/*/3	0.74	0.19	Fodder Min Kit	5	1	Surface	Rainfed/ Protective irrigation	0	0.74	Private Land
Hunasavadi	S K Appajigouda S/O Late Khalategowda	2817	Manually	138/*/4	0.73	0.18	Fodder Min Kit	5	1	Surface	Rainfed/ Protective irrigation	0	0.73	Private Land
Hunasavadi	Swamigowda S/O Bogegowda	2818	Manually	138/*/5	0.73	0.18	Fodder Min Kit	5	1	Surface	Rainfed/ Protective irrigation	0	0.73	Private Land
Hunasavadi	Lalitamma Co. H.A. Krishnappa. -	2819	Manually	139/*/1	0.46	0.12	Fodder Min Kit	5	1	Surface	Rainfed/ Protective irrigation	0	0.46	Private Land
Hunasavadi	Kallamma - W/O H A Hombegowda	2820	Manually	139/*/2	0.40	0.10	Fodder Min Kit	5	1	Surface	Rainfed/ Protective irrigation	0	0.40	Private Land
Hunasavadi	Lalithamma W/O H S Annaiah & Late Thamnegowda	2821	Manually	139/*/3	0.47	0.12	Fodder Min Kit	5	1	Surface	Rainfed/ Protective irrigation	0	0.47	Private Land
Hunasavadi	H S Prakash S/O Siddhalingappa	2822	Manually	139/*/4	0.39	0.10	Fodder Min Kit	5	1	Surface	Rainfed/ Protective irrigation	0	0.39	Private Land
Hunasavadi	Kallamma - W/O H A Hombegowda	2823	Manually	139/*/5	0.37	0.09	Fodder Min Kit	5	1	Surface	Rainfed/ Protective irrigation	0	0.37	Private Land
Hunasavadi	Lalitamma Co. H.A. Krishnappa. -	2824	Manually	139/*/6	0.42	0.11	Fodder Min Kit	5	1	Surface	Rainfed/ Protective irrigation	0	0.42	Private Land
Hunasavadi	SAVITHRAMMA CO. LAHSRAMACHANDRA	2827	Manually	140/*/2	0.82	0.21	Fodder Min Kit	5	1	Surface	Rainfed/ Protective irrigation	0	0.82	Private Land
Hunasavadi	P D Narasimhaya -	2828	Manually	141/*/*	0.82	0.21	Fodder Min Kit	5	1	Surface	Rainfed/ Protective irrigation	0	0.82	Private Land
Hunasavadi	Srinivasa S/O Puttaswamigowda. -	2829	Manually	143/*/2	0.26	0.07	Fodder Min Kit	5	1	Surface	Rainfed/ Protective irrigation	0	0.26	Private Land
Hunasavadi	Kamalamma - W/O Venkataschetti	2830	Manually	145/*/*	0.66	0.17	Fodder Min Kit	5	1	Surface	Rainfed/ Protective irrigation	0	0.66	Private Land
Hunasavadi	Akkayamma W/O Late "Annegowda	2831	Manually	145/*/*	0.80	0.20	Fodder Min Kit	5	1	Surface	Rainfed/ Protective irrigation	0	0.80	Private Land
Hunasavadi	Kamalamma - W/O Venkataschetti	2832	Manually	147/*/*	2.03	0.51	Fodder Min Kit	5	1	Surface	Rainfed/ Protective irrigation	0	2.03	Private Land
Hunasavadi	Nanjashetti - S/O Kula Venkataschetti	2833	Manually	147/*/*	1.01	0.25	Fodder Min Kit	5	1	Surface	Rainfed/ Protective irrigation	0	1.01	Private Land
Hunasavadi	Nagamma Co. B.V. Marishetti	2834	Manually	147/*/*	1.02	0.26	Fodder Min Kit	5	1	Surface	Rainfed/ Protective irrigation	0	1.02	Private Land
Hunasavadi	Thimamma -Nanjashetty	2836	Manually	148/*/*	0.30	0.08	Fodder Min Kit	5	1	Surface	Rainfed/ Protective irrigation	0	0.30	Private Land
Hunasavadi	Ramachari - S/O Honnagirichari	2838	Manually	148/*/*	1.00	0.25	Fodder Min Kit	5	1	Surface	Rainfed/ Protective irrigation	0	1.00	Private Land
Hunasavadi	Parvathamma S/O Gopinayaka	2839	Manually	148/*/*	0.32	0.08	Fodder Min Kit	5	1	Surface	Rainfed/ Protective irrigation	0	0.32	Private Land
Hunasavadi	Sannamma -Javaregowda	2840	Manually	148/*/*	2.00	0.50	Fodder Min Kit	5	1	Surface	Rainfed/ Protective irrigation	0	2.00	Private Land
Hunasavadi	Thammannegowda- Bundegowda	2841	Manually	148/*/*	2.00	0.50	Fodder Min Kit	5	1	Surface	Rainfed/ Protective irrigation	0	2.00	Private Land
Hunasavadi	Ravi S/O Ningegowda	2842	Manually	148/*/*	0.20	0.05	Fodder Min Kit	5	1	Surface	Rainfed/ Protective irrigation	0	0.20	Private Land
Hunasavadi	Hanumantappa S/O Late Ningegowda	2843	Manually	148/*/*	0.20	0.05	Fodder Min Kit	5	1	Surface	Rainfed/ Protective irrigation	0	0.20	Private Land
Hunasavadi	Eramma -T Shivanna	2845	Manually	148/*/*	0.45	0.11	Fodder Min Kit	5	1	Surface	Rainfed/ Protective irrigation	0	0.45	Private Land

Village Name	Farmer Name:	Farmer Code	Rate Type (Manually/Machinery)	Survey No:	Total Area (Ha.)	Proposed Area (Ha.)	Activity/Model/Plant/Crop Name :	Number of Kits Per Ha	No. of Kits	Method of Irrigation (Drip/Ring/Surface)	Source of Irrigation (Canal/Rainfed/Well)	Area as per Type Of Land (Ha.)		Ownership of Land (Community Land/Private Land/Other Land)
												Waste Land	Cultivable	
Hunasavadi	Basavagowda S/O Urigowda	2846	Manually	148/*/*	0.60	0.15	Fodder Min Kit	5	1	Surface	Rainfed/ Protective irrigation	0	0.60	Private Land
Hunasavadi	Siddegowda S/O Thammegowda	2847	Manually	148/*/*	0.40	0.10	Fodder Min Kit	5	1	Surface	Rainfed/ Protective irrigation	0	0.40	Private Land
Hunasavadi	Sushilamma -Somachari	2848	Manually	148/*/*	0.34	0.09	Fodder Min Kit	5	1	Surface	Rainfed/ Protective irrigation	0	0.34	Private Land
Hunasavadi	Thimamma- Singrigowda	2849	Manually	148/*/*	2.00	0.50	Fodder Min Kit	5	1	Surface	Rainfed/ Protective irrigation	0	2.00	Private Land
Hunasavadi	H T Sannegowda S/O Thimmegowda	2850	Manually	148/*/*	0.60	0.15	Fodder Min Kit	5	1	Surface	Rainfed/ Protective irrigation	0	0.60	Private Land
Hunasavadi	Gayithri -Late KaLategowda	2851	Manually	148/*/*	0.34	0.09	Fodder Min Kit	5	1	Surface	Rainfed/ Protective irrigation	0	0.34	Private Land
Hunasavadi	Ratnamma -Late Ramesha	2852	Manually	148/*/*	0.25	0.06	Fodder Min Kit	5	1	Surface	Rainfed/ Protective irrigation	0	0.25	Private Land
Hunasavadi	Lakshamma-Mallanayaka	2853	Manually	148/*/*	0.28	0.07	Fodder Min Kit	5	1	Surface	Rainfed/ Protective irrigation	0	0.28	Private Land
Hunasavadi	Earachari S/O Nanjappachari	2854	Manually	148/*/*	0.34	0.09	Fodder Min Kit	5	1	Surface	Rainfed/ Protective irrigation	0	0.34	Private Land
Hunasavadi	Chandramma- MeLategowda	2855	Manually	148/*/*	0.32	0.08	Fodder Min Kit	5	1	Surface	Rainfed/ Protective irrigation	0	0.32	Private Land
Hunasavadi	Tammyayacar S/O channamallacar	2856	Manually	148/*/*	0.34	0.09	Fodder Min Kit	5	1	Surface	Rainfed/ Protective irrigation	0	0.34	Private Land
Hunasavadi	Doddamalatesa S/O goravasetti	2857	Manually	148/*/*	0.35	0.09	Fodder Min Kit	5	1	Surface	Rainfed/ Protective irrigation	0	0.35	Private Land
Hunasavadi	Parvathamma W/O MalLatesh	2858	Manually	148/*/*	0.35	0.09	Fodder Min Kit	5	1	Surface	Rainfed/ Protective irrigation	0	0.35	Private Land
Hunasavadi	javaramma Late basavanayaka	2859	Manually	148/*/*	1.00	0.25	Fodder Min Kit	5	1	Surface	Rainfed/ Protective irrigation	0	1.00	Private Land
Hunasavadi	Manjula Late W/O Mahadev	2860	Manually	148/*/*	1.31	0.33	Fodder Min Kit	5	1	Surface	Rainfed/ Protective irrigation	0	1.31	Private Land
Hunasavadi	Premamma W/O Basavaraju	2861	Manually	148/*/*	0.45	0.11	Fodder Min Kit	5	1	Surface	Rainfed/ Protective irrigation	0	0.45	Private Land
Hunasavadi	KaLategowda -Puttegowda	2862	Manually	148/*/*	0.38	0.10	Fodder Min Kit	5	1	Surface	Rainfed/ Protective irrigation	0	0.38	Private Land
Hunasavadi	Namma W/O H-P Nagaraju	2863	Manually	148/*/*	0.60	0.15	Fodder Min Kit	5	1	Surface	Rainfed/ Protective irrigation	0	0.60	Private Land
Hunasavadi	Ramegowda -Sannegowda	2864	Manually	148/*/*	0.38	0.10	Fodder Min Kit	5	1	Surface	Rainfed/ Protective irrigation	0	0.38	Private Land
Hunasavadi	Ka Late ya S/O sannajarayya	2865	Manually	148/*/*	0.35	0.09	Fodder Min Kit	5	1	Surface	Rainfed/ Protective irrigation	0	0.35	Private Land
Hunasavadi	Puttaswamy S/O mariyaya	2866	Manually	148/*/*	0.35	0.09	Fodder Min Kit	5	1	Surface	Rainfed/ Protective irrigation	0	0.35	Private Land
Hunasavadi	Namma W/O mariseti B.V.	2867	Manually	148/*/*	0.30	0.08	Fodder Min Kit	5	1	Surface	Rainfed/ Protective irrigation	0	0.30	Private Land
Hunasavadi	Swamysetty -purushashetty	2868	Manually	148/*/*	0.48	0.12	Fodder Min Kit	5	1	Surface	Rainfed/ Protective irrigation	0	0.48	Private Land
Hunasavadi	kamamma Late timmegowda	2869	Manually	148/*/*	0.36	0.09	Fodder Min Kit	5	1	Surface	Rainfed/ Protective irrigation	0	0.36	Private Land
Hunasavadi	Narasegowda S/O kuntegowda	2870	Manually	148/*/*	0.34	0.09	Fodder Min Kit	5	1	Surface	Rainfed/ Protective irrigation	0	0.34	Private Land
Hunasavadi	Chandregowda S/O Thammegowda	2871	Manually	148/*/*	0.30	0.08	Fodder Min Kit	5	1	Surface	Rainfed/ Protective irrigation	0	0.30	Private Land
Hunasavadi	Thammegowda-Gowdegowda	2872	Manually	148/*/*	2.00	0.50	Fodder Min Kit	5	1	Surface	Rainfed/ Protective irrigation	0	2.00	Private Land
Hunasavadi	H-B Mahadev S/O boregowda	2873	Manually	148/*/*	0.38	0.10	Fodder Min Kit	5	1	Surface	Rainfed/ Protective irrigation	0	0.38	Private Land
Hunasavadi	Puttamma W/O tammegowda	2874	Manually	148/*/*	0.42	0.11	Fodder Min Kit	5	1	Surface	Rainfed/ Protective irrigation	0	0.42	Private Land
Hunasavadi	Devamma - W/O tammannegowda	2875	Manually	148/*/*	2.00	0.50	Fodder Min Kit	5	1	Surface	Rainfed/ Protective irrigation	0	2.00	Private Land

Village Name	Farmer Name:	Farmer Code	Rate Type (Manually/Machinery)	Survey No:	Total Area (Ha.)	Proposed Area (Ha.)	Activity/Model/Plant/Crop Name :	Number of Kits Per Ha	No. of Kits	Method of Irrigation (Drip/Ring/Surface)	Source of Irrigation (Canal/Rainfed/Well)	Area as per Type Of Land (Ha.)		Ownership of Land (Community Land/Private Land/Other Land)
												Waste Land	Cultivable	
Hunasavadi	H K Channayya S/O kuntayya	2876	Manually	148/*/*	1.00	0.25	Fodder Min Kit	5	1	Surface	Rainfed/ Protective irrigation	0	1.00	Private Land
Hunasavadi	Borayya S/O ka Late ya	2877	Manually	148/*/*	1.00	0.25	Fodder Min Kit	5	1	Surface	Rainfed/ Protective irrigation	0	1.00	Private Land
Hunasavadi	Rangaswamy S/O annegowda	2878	Manually	148/*/*	0.37	0.09	Fodder Min Kit	5	1	Surface	Rainfed/ Protective irrigation	0	0.37	Private Land
Hunasavadi	Nanjegowda - S/O tammanegowda	2880	Manually	148/*/*	1.20	0.30	Fodder Min Kit	5	1	Surface	Rainfed/ Protective irrigation	0	1.20	Private Land
Hunasavadi	H P Nagaraju - S/O puttawamigowda	2881	Manually	148/*/*	1.36	0.34	Fodder Min Kit	5	1	Surface	Rainfed/ Protective irrigation	0	1.36	Private Land
Hunasavadi	Sannatammegowda S/O Kempegowda	2882	Manually	148/*/*	0.37	0.09	Fodder Min Kit	5	1	Surface	Rainfed/ Protective irrigation	0	0.37	Private Land
Hunasavadi	Parvathamma W/O karigowda	2883	Manually	148/*/*	0.37	0.09	Fodder Min Kit	5	1	Surface	Rainfed/ Protective irrigation	0	0.37	Private Land
Hunasavadi	Mahadevasetti S/O basavasetti	2884	Manually	148/*/*	0.30	0.08	Fodder Min Kit	5	1	Surface	Rainfed/ Protective irrigation	0	0.30	Private Land
Hunasavadi	P E Manjula W/O Chandregowda	2885	Manually	148/*/*	0.37	0.09	Fodder Min Kit	5	1	Surface	Rainfed/ Protective irrigation	0	0.37	Private Land
Hunasavadi	Urigowda - S/O doddegowda	2886	Manually	148/*/*	1.60	0.40	Fodder Min Kit	5	1	Surface	Rainfed/ Protective irrigation	0	1.60	Private Land
Hunasavadi	Jayamma W/O Dasayya	2887	Manually	148/*/*	0.34	0.09	Fodder Min Kit	5	1	Surface	Rainfed/ Protective irrigation	0	0.34	Private Land
Hunasavadi	Lakshamma alias puttalaksmi Late W/O narasgowda	2888	Manually	148/*/*	0.38	0.10	Fodder Min Kit	5	1	Surface	Rainfed/ Protective irrigation	0	0.38	Private Land
Hunasavadi	Vedavati K.R. W/O H.S.Lokesh	2889	Manually	149/*/1	0.40	0.10	Fodder Min Kit	5	1	Surface	Rainfed/ Protective irrigation	0	0.40	Private Land
Hunasavadi	Manjunath S bin. -Surendra	2891	Manually	149/*/3	0.38	0.10	Fodder Min Kit	5	1	Surface	Rainfed/ Protective irrigation	0	0.38	Private Land
Hunasavadi	Parvathamma W/O ratnakumara	2893	Manually	149/*/5	0.43	0.11	Fodder Min Kit	5	1	Surface	Rainfed/ Protective irrigation	0	0.43	Private Land
Hunasavadi	Parvathamma W/O ratnakumara	2894	Manually	149/*/6	0.40	0.10	Fodder Min Kit	5	1	Surface	Rainfed/ Protective irrigation	0	0.40	Private Land
Hunasavadi	Tammayya - S/O Javare Gowda	2895	Manually	150/*/1	1.00	0.25	Fodder Min Kit	5	1	Surface	Rainfed/ Protective irrigation	0	1.00	Private Land
Hunasavadi	Ningajamma - kills annegowda	2896	Manually	150/*/1	1.00	0.25	Fodder Min Kit	5	1	Surface	Rainfed/ Protective irrigation	0	1.00	Private Land
Hunasavadi	Chetan Kumar, Nagara H A	2897	Manually	150/*/2	2.08	0.52	Fodder Min Kit	5	1	Surface	Rainfed/ Protective irrigation	0	2.08	Private Land
Hunasavadi	H A Shivanna S/O Late "annegowda	2898	Manually	151/*/*	1.20	0.30	Fodder Min Kit	5	1	Surface	Rainfed/ Protective irrigation	0	1.20	Private Land
Hunasavadi	Chetan Kumar, Nagaraj, H A	2899	Manually	151/*/*	1.57	0.39	Fodder Min Kit	5	1	Surface	Rainfed/ Protective irrigation	0	1.57	Private Land
Hunasavadi	H A Shivanna - S/O annegowda	2900	Manually	151/*/*	2.40	0.60	Fodder Min Kit	5	1	Surface	Rainfed/ Protective irrigation	0	2.40	Private Land
Hunasavadi	Nandisa. S/O Nataraja	2901	Manually	152/*/1	0.26	0.07	Fodder Min Kit	5	1	Surface	Rainfed/ Protective irrigation	0	0.26	Private Land
Hunasavadi	Shivanna S/O kaLategowda	2902	Manually	152/*/2	0.97	0.24	Fodder Min Kit	5	1	Surface	Rainfed/ Protective irrigation	0	0.97	Private Land
Hunasavadi	Krishna S/O LatekaLategowda	2903	Manually	152/*/2	0.97	0.24	Fodder Min Kit	5	1	Surface	Rainfed/ Protective irrigation	0	0.97	Private Land
Hunasavadi	Savitramma-H S Ramachandra	2904	Manually	152/*/2	0.56	0.14	Fodder Min Kit	5	1	Surface	Rainfed/ Protective irrigation	0	0.56	Private Land
Hunasavadi	Savitramma-H S Ramachandra	2905	Manually	152/*/2	0.40	0.10	Fodder Min Kit	5	1	Surface	Rainfed/ Protective irrigation	0	0.40	Private Land
Hunasavadi	K R vedavati W/O H S Loksha	2906	Manually	152/*/3	0.97	0.24	Fodder Min Kit	5	1	Surface	Rainfed/ Protective irrigation	0	0.97	Private Land
Hunasavadi	H S Prakash S/O siddalingappa	2908	Manually	153/*/1	0.69	0.17	Fodder Min Kit	5	1	Surface	Rainfed/ Protective irrigation	0	0.69	Private Land
Hunasavadi	Svamigowda S/O sannegowda	2909	Manually	153/*/2	1.20	0.30	Fodder Min Kit	5	1	Surface	Rainfed/ Protective irrigation	0	1.20	Private Land

Village Name	Farmer Name:	Farmer Code	Rate Type (Manually/Machinery)	Survey No:	Total Area (Ha.)	Proposed Area (Ha.)	Activity/Model/Plant/Crop Name :	Number of Kits Per Ha	No. of Kits	Method of Irrigation (Drip/Ring/Surface)	Source of Irrigation (Canal/Rainfed/Well)	Area as per Type Of Land (Ha.)		Ownership of Land (Community Land/Private Land/Other Land)
												Waste Land	Cultivable	
Hunasavadi	Saraswati W/O timmegowda	2910	Manually	153/3	0.60	0.15	Fodder Min Kit	5	1	Surface	Rainfed/ Protective irrigation	0	0.60	Private Land
Hunasavadi	H A Krishnappa S/O Annayya	2911	Manually	153/4	0.78	0.20	Fodder Min Kit	5	1	Surface	Rainfed/ Protective irrigation	0	0.78	Private Land
Hunasavadi	Lalitamma. - W/O. HS. Annayya Tammegowda	2912	Manually	153/5	0.69	0.17	Fodder Min Kit	5	1	Surface	Rainfed/ Protective irrigation	0	0.69	Private Land
Hunasavadi	Kalamma - hombegowda H A	2913	Manually	153/6	0.74	0.19	Fodder Min Kit	5	1	Surface	Rainfed/ Protective irrigation	0	0.74	Private Land
Hunasavadi	Akkayamma W/O annegowda	2914	Manually	154/1	0.39	0.10	Fodder Min Kit	5	1	Surface	Rainfed/ Protective irrigation	0	0.39	Private Land
Hunasavadi	Kalamma - hombegowda H A	2915	Manually	154/1	0.43	0.11	Fodder Min Kit	5	1	Surface	Rainfed/ Protective irrigation	0	0.43	Private Land
Hunasavadi	H A Krishna - S/O annegowda	2917	Manually	154/1	0.43	0.11	Fodder Min Kit	5	1	Surface	Rainfed/ Protective irrigation	0	0.43	Private Land
Hunasavadi	Sarojamma- marigowda	2918	Manually	154/2	0.51	0.13	Fodder Min Kit	5	1	Surface	Rainfed/ Protective irrigation	0	0.51	Private Land
Hunasavadi	H.A. Javare Gowda S/O annegowda	2919	Manually	154/3	0.46	0.12	Fodder Min Kit	5	1	Surface	Rainfed/ Protective irrigation	0	0.46	Private Land
Hunasavadi	C M Lavakumar Late C A Muttappa	2921	Manually	155/1	0.60	0.15	Fodder Min Kit	5	1	Surface	Rainfed/ Protective irrigation	0	0.60	Private Land
Hunasavadi	H.A. Krishnappa S/O annegowda	2922	Manually	155/2	0.74	0.19	Fodder Min Kit	5	1	Surface	Rainfed/ Protective irrigation	0	0.74	Private Land
Hunasavadi	Kamalamma Late Govindgowda	2923	Manually	155/3	0.25	0.06	Fodder Min Kit	5	1	Surface	Rainfed/ Protective irrigation	0	0.25	Private Land
Hunasavadi	Kamalamma Late Govindgowda	2924	Manually	155/3	0.26	0.07	Fodder Min Kit	5	1	Surface	Rainfed/ Protective irrigation	0	0.26	Private Land
Hunasavadi	Kempe Gowda S/O sannegowda	2925	Manually	155/4	0.26	0.07	Fodder Min Kit	5	1	Surface	Rainfed/ Protective irrigation	0	0.26	Private Land
Hunasavadi	Chetan Kumar, S/O Nagaraj, H A	2926	Manually	155/5	0.31	0.08	Fodder Min Kit	5	1	Surface	Rainfed/ Protective irrigation	0	0.31	Private Land
Hunasavadi	Kalamma W/O Late hombegowda	2929	Manually	156/1	0.77	0.19	Fodder Min Kit	5	1	Surface	Rainfed/ Protective irrigation	0	0.77	Private Land
Hunasavadi	Gowramma W/O syamegowda	2933	Manually	156/5	1.18	0.30	Fodder Min Kit	5	1	Surface	Rainfed/ Protective irrigation	0	1.18	Private Land
Hunasavadi	Kamalamma S/O Late sannakarigowda	2934	Manually	156/6	0.97	0.24	Fodder Min Kit	5	1	Surface	Rainfed/ Protective irrigation	0	0.97	Private Land
Hunasavadi	Svadina refuge in the land for the project -	2935	Manually	158/1	0.48	0.12	Fodder Min Kit	5	1	Surface	Rainfed/ Protective irrigation	0	0.48	Private Land
Hunasavadi	Rani W/O H A Puttaswamy	2937	Manually	158/3	0.80	0.20	Fodder Min Kit	5	1	Surface	Rainfed/ Protective irrigation	0	0.80	Private Land
Hunasavadi	H A Puttaswamy S/O annegowda	2938	Manually	158/4	0.60	0.15	Fodder Min Kit	5	1	Surface	Rainfed/ Protective irrigation	0	0.60	Private Land
Hunasavadi	Sarojamma W/O marigowda	2939	Manually	158/5	0.87	0.22	Fodder Min Kit	5	1	Surface	Rainfed/ Protective irrigation	0	0.87	Private Land
Hunasavadi	Queen of the innovative C-M- W/O new alias	2940	Manually	158/6	0.86	0.22	Fodder Min Kit	5	1	Surface	Rainfed/ Protective irrigation	0	0.86	Private Land
Hunasavadi	H-P Raani. W/O H R Subramanya	2941	Manually	158/7	1.28	0.32	Fodder Min Kit	5	1	Surface	Rainfed/ Protective irrigation	0	1.28	Private Land
Hunasavadi	H-P Raani. W/O H R Subramanya	2942	Manually	158/8	0.32	0.08	Fodder Min Kit	5	1	Surface	Rainfed/ Protective irrigation	0	0.32	Private Land
Hunasavadi	Tayamma - kills kengappa	2943	Manually	159/1	0.97	0.24	Fodder Min Kit	5	1	Surface	Rainfed/ Protective irrigation	0	0.97	Private Land
Hunasavadi	Lokesh H.N. S/O nanjegowda	2944	Manually	159/3	0.68	0.17	Fodder Min Kit	5	1	Surface	Rainfed/ Protective irrigation	0	0.68	Private Land
Hunasavadi	Bojegowda - S/O ranganna	2950	Manually	160/14	0.60	0.15	Fodder Min Kit	5	1	Surface	Rainfed/ Protective irrigation	0	0.60	Private Land
Hunasavadi	Chandregowda S/O Late sannegowda hunasavadi. -	2951	Manually	160/15	0.40	0.10	Fodder Min Kit	5	1	Surface	Rainfed/ Protective irrigation	0	0.40	Private Land
Hunasavadi	Kempegowda - S/O sannegowda	2953	Manually	160/17	0.21	0.05	Fodder Min Kit	5	1	Surface	Rainfed/ Protective irrigation	0	0.21	Private Land

Village Name	Farmer Name:	Farmer Code	Rate Type (Manually/Machinery)	Survey No:	Total Area (Ha.)	Proposed Area (Ha.)	Activity/Model/Plant/Crop Name :	Number of Kits Per Ha	No. of Kits	Method of Irrigation (Drip/Ring/Surface)	Source of Irrigation (Canal/Rainfed/Well)	Area as per Type Of Land (Ha.)		Ownership of Land (Community Land/Private Land/Other Land)
												Waste Land	Cultivable	
Hunasavadi	Kempegowda - S/O sannegowda	2954	Manually	160*/18	0.40	0.10	Fodder Min Kit	5	1	Surface	Rainfed/ Protective irrigation	0	0.40	Private Land
Hunasavadi	Shivanna S/O bojegowda	2961	Manually	160*/24	0.46	0.12	Fodder Min Kit	5	1	Surface	Rainfed/ Protective irrigation	0	0.46	Private Land
Hunasavadi	Shoba.- Nataraja	2962	Manually	160*/3	0.23	0.06	Fodder Min Kit	5	1	Surface	Rainfed/ Protective irrigation	0	0.23	Private Land
Hunasavadi	Svamigowda S/O bojegowda	2963	Manually	160*/4	0.46	0.12	Fodder Min Kit	5	1	Surface	Rainfed/ Protective irrigation	0	0.46	Private Land
Hunasavadi	Jayamma Late Javare Gowda	2964	Manually	160*/5	0.40	0.10	Fodder Min Kit	5	1	Surface	Rainfed/ Protective irrigation	0	0.40	Private Land
Hunasavadi	Laksmegowda S/O Laksmegowda	2965	Manually	160*/6	0.95	0.24	Fodder Min Kit	5	1	Surface	Rainfed/ Protective irrigation	0	0.95	Private Land
Hunasavadi	Govindegowda - S/O ramegowda	2969	Manually	161*/1	0.27	0.07	Fodder Min Kit	5	1	Surface	Rainfed/ Protective irrigation	0	0.27	Private Land
Hunasavadi	Govindegowda - S/O ramegowda	2970	Manually	161*/2	0.35	0.09	Fodder Min Kit	5	1	Surface	Rainfed/ Protective irrigation	0	0.35	Private Land
Hunasavadi	maniyamma Late Devaraju	2971	Manually	161*/3	0.30	0.08	Fodder Min Kit	5	1	Surface	Rainfed/ Protective irrigation	0	0.30	Private Land
Hunasavadi	Svamigowda S/O bojegowda	2972	Manually	161*/4	0.20	0.05	Fodder Min Kit	5	1	Surface	Rainfed/ Protective irrigation	0	0.20	Private Land
Hunasavadi	H-P Mahadev S/O puttaswamigowda	2973	Manually	161*/5	0.30	0.08	Fodder Min Kit	5	1	Surface	Rainfed/ Protective irrigation	0	0.30	Private Land
Hunasavadi	Shivanna S/O bojegowda	2974	Manually	161*/6	0.20	0.05	Fodder Min Kit	5	1	Surface	Rainfed/ Protective irrigation	0	0.20	Private Land
Hunasavadi	Kempegowda- S/O ramegowda	2975	Manually	162*/1	0.21	0.05	Fodder Min Kit	5	1	Surface	Rainfed/ Protective irrigation	0	0.21	Private Land
Hunasavadi	Indra W/O Mahesh	2976	Manually	162*/2	0.32	0.08	Fodder Min Kit	5	1	Surface	Rainfed/ Protective irrigation	0	0.32	Private Land
Hunasavadi	Tammegowda- S/O girigowda	2977	Manually	162*/2C	0.47	0.12	Fodder Min Kit	5	1	Surface	Rainfed/ Protective irrigation	0	0.47	Private Land
Hunasavadi	Prakasha- Manjula	2978	Manually	162*/3	0.63	0.16	Fodder Min Kit	5	1	Surface	Rainfed/ Protective irrigation	0	0.63	Private Land
Hunasavadi	Chandregowda S/O Late sannegowda, hunasavadi. -	2979	Manually	162*/4	0.33	0.08	Fodder Min Kit	5	1	Surface	Rainfed/ Protective irrigation	0	0.33	Private Land
Hunasavadi	Rajachari bin. Late . Kempachari. -	2981	Manually	163*/1	0.46	0.12	Fodder Min Kit	5	1	Surface	Rainfed/ Protective irrigation	0	0.46	Private Land
Hunasavadi	girijamma Late kalachari	2982	Manually	163*/2	0.67	0.17	Fodder Min Kit	5	1	Surface	Rainfed/ Protective irrigation	0	0.67	Private Land
Hunasavadi	puttagauramma Late appajachar	2983	Manually	163*/3	0.67	0.17	Fodder Min Kit	5	1	Surface	Rainfed/ Protective irrigation	0	0.67	Private Land
Hunasavadi	Avvayamma Late Veerabhadrachar	2984	Manually	163*/4	0.67	0.17	Fodder Min Kit	5	1	Surface	Rainfed/ Protective irrigation	0	0.67	Private Land
Hunasavadi	jainaba W/O. Hanifa-	2985	Manually	163*/5	0.21	0.05	Fodder Min Kit	5	1	Surface	Rainfed/ Protective irrigation	0	0.21	Private Land
Hunasavadi	narasegowda bin. Karigowda	2986	Manually	164*/*	0.80	0.20	Fodder Min Kit	5	1	Surface	Rainfed/ Protective irrigation	0	0.80	Private Land
Hunasavadi	Jayamma - W/O Late javarappa	2987	Manually	164*/*	0.62	0.16	Fodder Min Kit	5	1	Surface	Rainfed/ Protective irrigation	0	0.62	Private Land
Hunasavadi	Timmanayka - S/O venkatanayka	2988	Manually	164*/*	0.80	0.20	Fodder Min Kit	5	1	Surface	Rainfed/ Protective irrigation	0	0.80	Private Land
Hunasavadi	G K Lakshmegowda - S/O KaLategowda	2989	Manually	42*/6	0.40	0.10	Fodder Min Kit	5	1	Surface	Rainfed/ Protective irrigation	0	0.40	Private Land
Hunasavadi	Putnamma - Co CheLategowda	2990	Manually	44*/3	0.62	0.16	Fodder Min Kit	5	1	Surface	Rainfed/ Protective irrigation	0	0.62	Private Land
Hunasavadi	SHARAMAMMA CO. HM PUTTARAJEGOWDA. -	2991	Manually	45*/2	0.32	0.08	Fodder Min Kit	5	1	Surface	Rainfed/ Protective irrigation	0	0.32	Private Land
Hunasavadi	H M Puttarajegowda - S/O Marigouda	2992	Manually	45*/4	0.25	0.06	Fodder Min Kit	5	1	Surface	Rainfed/ Protective irrigation	0	0.25	Private Land
Hunasavadi	Sarajamma W/O Late Siddhalingappa	2993	Manually	45*/6	0.56	0.14	Fodder Min Kit	5	1	Surface	Rainfed/ Protective irrigation	0	0.56	Private Land



Village Name	Farmer Name:	Farmer Code	Rate Type (Manually/Machinery)	Survey No:	Total Area (Ha.)	Proposed Area (Ha.)	Activity/Model/Plan t/Crop Name :	Number of Kits Per Ha	No. of Kits	Method of Irrigation (Drip/Ring/Surface)	Source of Irrigation (Canal/Rainfed/Well)	Area as per Type Of Land (Ha.)		Ownership of Land (Community Land/Private Land/Other Land)
												Waste Land	Cultivable	
Hunasavadi	Rani - W/O R N Satish	2994	Manually	48/*/*	1.01	0.25	Fodder Min Kit	5	1	Surface	Rainfed/ Protective irrigation	0	1.01	Private Land
Hunasavadi	H C Rajendra. S/O Late H AM Channabasappa	2995	Manually	49/*/*	0.68	0.17	Fodder Min Kit	5	1	Surface	Rainfed/ Protective irrigation	0	0.68	Private Land
Hunasavadi	H C Rajendra. S/O Late H AM Channabasappa	2996	Manually	50/*/*	1.39	0.35	Fodder Min Kit	5	1	Surface	Rainfed/ Protective irrigation	0	1.39	Private Land
Hunasavadi	H C Rajendra. S/O Late H AM Channabasappa	2997	Manually	51/*/*	1.16	0.29	Fodder Min Kit	5	1	Surface	Rainfed/ Protective irrigation	0	1.16	Private Land
Hunasavadi	Sri lata - W/O Poornachandar	2998	Manually	52*/1	0.78	0.20	Fodder Min Kit	5	1	Surface	Rainfed/ Protective irrigation	0	0.78	Private Land
Hunasavadi	H C Rajendra. S/O Late H M Channabasappa	2999	Manually	52*/2	0.20	0.05	Fodder Min Kit	5	1	Surface	Rainfed/ Protective irrigation	0	0.20	Private Land
Hunasavadi	H C Rajashekhara . S/O Late H M Channabasappa	3000	Manually	52*/3	0.37	0.09	Fodder Min Kit	5	1	Surface	Rainfed/ Protective irrigation	0	0.37	Private Land
Hunasavadi	H C Rajendra. S/O Late H AM Channabasappa	3001	Manually	53/*/*	1.43	0.36	Fodder Min Kit	5	1	Surface	Rainfed/ Protective irrigation	0	1.43	Private Land
Hunasavadi	C. Krishna S/O Chamundigowda	3002	Manually	54*/1	0.46	0.12	Fodder Min Kit	5	1	Surface	Rainfed/ Protective irrigation	0	0.46	Private Land
Hunasavadi	H C Rajasekhara - S/O H M Channabasappa	3003	Manually	54*/2	0.64	0.16	Fodder Min Kit	5	1	Surface	Rainfed/ Protective irrigation	0	0.64	Private Land
Hunasavadi	C. Krishna S/O Chamundigowda	3006	Manually	55/*/*	1.56	0.39	Fodder Min Kit	5	1	Surface	Rainfed/ Protective irrigation	0	1.56	Private Land
Hunasavadi	H P Suresh S/O H M Puttarajegowda. -	3007	Manually	56*/1	1.39	0.35	Fodder Min Kit	5	1	Surface	Rainfed/ Protective irrigation	0	1.39	Private Land
Hunasavadi	Srilata - W/O Poornachandar	3008	Manually	56*/2	0.96	0.24	Fodder Min Kit	5	1	Surface	Rainfed/ Protective irrigation	0	0.96	Private Land
Hunasavadi	Sannakalanayka s/o kalanayka	3014	Manually	57*/1	0.20	0.05	Fodder Min Kit	5	1	Surface	Rainfed/ Protective irrigation	0	0.20	Private Land
Hunasavadi	H K Hanumanthaya S/O Karanayaka	3015	Manually	57*/2	1.23	0.31	Fodder Min Kit	5	1	Surface	Rainfed/ Protective irrigation	0	1.23	Private Land
Hunasavadi	Sannakalanayka s/o kalanayka	3016	Manually	57*/3	0.41	0.10	Fodder Min Kit	5	1	Surface	Rainfed/ Protective irrigation	0	0.41	Private Land
Hunasavadi	Huchhanayka S/O Kalanayka	3017	Manually	57*/4	0.61	0.15	Fodder Min Kit	5	1	Surface	Rainfed/ Protective irrigation	0	0.61	Private Land
Hunasavadi	Krishnanayaka S/O Lakshmanayaka	3018	Manually	57*/5	1.23	0.31	Fodder Min Kit	5	1	Surface	Rainfed/ Protective irrigation	0	1.23	Private Land
Hunasavadi	Huchhamma w/o Chaluvaiiah	3019	Manually	59*/1	1.34	0.34	Fodder Min Kit	5	1	Surface	Rainfed/ Protective irrigation	0	1.34	Private Land
Hunasavadi	Lakshamma S/O S/O Javaraiah	3020	Manually	59*/2	1.20	0.30	Fodder Min Kit	5	1	Surface	Rainfed/ Protective irrigation	0	1.20	Private Land
Hunasavadi	Puttaraju Late Vairamudaiah	3021	Manually	59*/3	1.34	0.34	Fodder Min Kit	5	1	Surface	Rainfed/ Protective irrigation	0	1.34	Private Land
Hunasavadi	Huchhamma w/o Kengaiah	3022	Manually	59*/4	1.20	0.30	Fodder Min Kit	5	1	Surface	Rainfed/ Protective irrigation	0	1.20	Private Land
Hunasavadi	H Chandrashekhara S/O Hanumanthaiiah. -	3023	Manually	60*/1	0.56	0.14	Fodder Min Kit	5	1	Surface	Rainfed/ Protective irrigation	0	0.56	Private Land
Hunasavadi	H Chandrashekhara S/O Hanumanthaiiah. -	3025	Manually	60*/3	0.35	0.09	Fodder Min Kit	5	1	Surface	Rainfed/ Protective irrigation	0	0.35	Private Land
Hunasavadi	Lakshamma W/O Late H P Thimmagowda	3026	Manually	60*/4	0.38	0.10	Fodder Min Kit	5	1	Surface	Rainfed/ Protective irrigation	0	0.38	Private Land
Hunasavadi	H Chandrashekhara S/O Hanumanthaiiah. -	3027	Manually	60*/5	0.51	0.13	Fodder Min Kit	5	1	Surface	Rainfed/ Protective irrigation	0	0.51	Private Land
Hunasavadi	Lakshamma W/O Late H P Thimmagowda	3028	Manually	60*/6	0.78	0.20	Fodder Min Kit	5	1	Surface	Rainfed/ Protective irrigation	0	0.78	Private Land
Hunasavadi	Shivanna. S/O Late Nagachari, Hunasavadi	3029	Manually	61/*/*	0.58	0.15	Fodder Min Kit	5	1	Surface	Rainfed/ Protective irrigation	0	0.58	Private Land
Hunasavadi	Puttaswamichari. S/O Late Nagachari, Hunasavadi	3030	Manually	61/*/*	0.58	0.15	Fodder Min Kit	5	1	Surface	Rainfed/ Protective irrigation	0	0.58	Private Land
Hunasavadi	Insanity - S/O Carnival	3031	Manually	62/*/*	0.50	0.13	Fodder Min Kit	5	1	Surface	Rainfed/ Protective irrigation	0	0.50	Private Land

Village Name	Farmer Name:	Farmer Code	Rate Type (Manually/Machinery)	Survey No:	Total Area (Ha.)	Proposed Area (Ha.)	Activity/Model/Plant/Crop Name :	Number of Kits Per Ha	No. of Kits	Method of Irrigation (Drip/Ring/Surface)	Source of Irrigation (Canal/Rainfed/Well)	Area as per Type Of Land (Ha.)		Ownership of Land (Community Land/Private Land/Other Land)
												Waste Land	Cultivable	
Hunasavadi	D S Siddalingaiah S/O Somagowda	3032	Manually	62/*/*	0.50	0.13	Fodder Min Kit	5	1	Surface	Rainfed/ Protective irrigation	0	0.50	Private Land
Hunasavadi	K Govinda - S/O Kalanayka	3033	Manually	62/*/*	1.00	0.25	Fodder Min Kit	5	1	Surface	Rainfed/ Protective irrigation	0	1.00	Private Land
Hunasavadi	D S Siddalingaiah S/O Somagowda	3034	Manually	63/*1	1.73	0.43	Fodder Min Kit	5	1	Surface	Rainfed/ Protective irrigation	0	1.73	Private Land
Hunasavadi	Sannamma Co D S Siddalingaiah	3035	Manually	63/*2	1.28	0.32	Fodder Min Kit	5	1	Surface	Rainfed/ Protective irrigation	0	1.28	Private Land
Hunasavadi	P Prashanth- S/O Puttaswami Gowda	3036	Manually	64/*1	1.48	0.37	Fodder Min Kit	5	1	Surface	Rainfed/ Protective irrigation	0	1.48	Private Land
Hunasavadi	Parvathamma W/O Late .Nagachari	3037	Manually	64/*1	2.74	0.69	Fodder Min Kit	5	1	Surface	Rainfed/ Protective irrigation	0	2.74	Private Land
Hunasavadi	H C Nandisha S/O H M Channabasappa	3039	Manually	64/*3	0.27	0.07	Fodder Min Kit	5	1	Surface	Rainfed/ Protective irrigation	0	0.27	Private Land
Hunasavadi	H. r. Rajawardhan S/O H.D. Rajendra, Nandhinathpur, Punsavadi Record -	3041	Manually	64/*5	0.42	0.11	Fodder Min Kit	5	1	Surface	Rainfed/ Protective irrigation	0	0.42	Private Land
Hunasavadi	Chandramma - S/O Kengeya	3043	Manually	65/*1	0.20	0.05	Fodder Min Kit	5	1	Surface	Rainfed/ Protective irrigation	0	0.20	Private Land
Hunasavadi	Venkatamma - S/O Kengeya	3044	Manually	65/*2	0.20	0.05	Fodder Min Kit	5	1	Surface	Rainfed/ Protective irrigation	0	0.20	Private Land
Hunasavadi	Madhu H.B. S/O Late babu ha	3045	Manually	65/*3	0.60	0.15	Fodder Min Kit	5	1	Surface	Rainfed/ Protective irrigation	0	0.60	Private Land
Hunasavadi	Vijayalakshmi Co. Late Mylarashetty. -	3049	Manually	67/*1	0.31	0.08	Fodder Min Kit	5	1	Surface	Rainfed/ Protective irrigation	0	0.31	Private Land
Hunasavadi	Manjula W/O Late Mahadeva	3051	Manually	68/*/*	0.67	0.17	Fodder Min Kit	5	1	Surface	Rainfed/ Protective irrigation	0	0.67	Private Land
Hunasavadi	Puttarajgowda - S/O Marigouda	3052	Manually	68/*/*	0.40	0.10	Fodder Min Kit	5	1	Surface	Rainfed/ Protective irrigation	0	0.40	Private Land
Hunasavadi	Puttaswami chari. S/O Late Nagachari, Hunasavadi	3053	Manually	69/*1	0.31	0.08	Fodder Min Kit	5	1	Surface	Rainfed/ Protective irrigation	0	0.31	Private Land
Hunasavadi	Manjula W/O Late Mahadeva	3054	Manually	69/*2	0.91	0.23	Fodder Min Kit	5	1	Surface	Rainfed/ Protective irrigation	0	0.91	Private Land
Hunasavadi	Shivanna. S/O Late Nagachari, Hunasavadi	3056	Manually	69/*4	0.25	0.06	Fodder Min Kit	5	1	Surface	Rainfed/ Protective irrigation	0	0.25	Private Land
Hunasavadi	Ningachari s/o Annaiahchari	3057	Manually	69/*5	0.31	0.08	Fodder Min Kit	5	1	Surface	Rainfed/ Protective irrigation	0	0.31	Private Land
Hunasavadi	H B Nataraju S/O Basavanna	3060	Manually	70/*10A	0.40	0.10	Fodder Min Kit	5	1	Surface	Rainfed/ Protective irrigation	0	0.40	Private Land
Hunasavadi	Shivannegowda S/O Appannegowda	3061	Manually	70/*10B	0.25	0.06	Fodder Min Kit	5	1	Surface	Rainfed/ Protective irrigation	0	0.25	Private Land
Hunasavadi	Shivannegowda S/O Appannegowda	3067	Manually	70/*5	0.22	0.06	Fodder Min Kit	5	1	Surface	Rainfed/ Protective irrigation	0	0.22	Private Land
Hunasavadi	Rajegowda S/O Boregowda. -	3069	Manually	70/*7	0.20	0.05	Fodder Min Kit	5	1	Surface	Rainfed/ Protective irrigation	0	0.20	Private Land
Hunasavadi	Gowramma W/O Late Basavanna	3070	Manually	70/*8	0.42	0.11	Fodder Min Kit	5	1	Surface	Rainfed/ Protective irrigation	0	0.42	Private Land
Hunasavadi	Gowramma W/O Late Basavanna	3071	Manually	70/*9	0.60	0.15	Fodder Min Kit	5	1	Surface	Rainfed/ Protective irrigation	0	0.60	Private Land
Hunasavadi	Manjunatha.P R S/O P.C.Ratnakar. -	3072	Manually	71/*1	0.48	0.12	Fodder Min Kit	5	1	Surface	Rainfed/ Protective irrigation	0	0.48	Private Land
Hunasavadi	Govindegowda S/O Late Sanjeevegowda -	3074	Manually	71/*2	0.40	0.10	Fodder Min Kit	5	1	Surface	Rainfed/ Protective irrigation	0	0.40	Private Land
Hunasavadi	Prakash S/O Late Venkategowda	3075	Manually	71/*2	0.40	0.10	Fodder Min Kit	5	1	Surface	Rainfed/ Protective irrigation	0	0.40	Private Land
Hunasavadi	H.T. Nagaraju S/O H P Thimmagowda	3076	Manually	71/*3	0.40	0.10	Fodder Min Kit	5	1	Surface	Rainfed/ Protective irrigation	0	0.40	Private Land
Hunasavadi	Chaluvaiah s/o Chaluvaiah	3077	Manually	72/*/*	0.32	0.08	Fodder Min Kit	5	1	Surface	Rainfed/ Protective irrigation	0	0.32	Private Land
Hunasavadi	Savitramma W/O Late Mahadeva	3078	Manually	73/*1	0.85	0.21	Fodder Min Kit	5	1	Surface	Rainfed/ Protective irrigation	0	0.85	Private Land

Village Name	Farmer Name:	Farmer Code	Rate Type (Manually/Machinery)	Survey No:	Total Area (Ha.)	Proposed Area (Ha.)	Activity/Model/Plan t/Crop Name :	Number of Kits Per Ha	No. of Kits	Method of Irrigation (Drip/Ring/Surface)	Source of Irrigation (Canal/Rainfed/Well)	Area as per Type Of Land (Ha.)		Ownership of Land (Community Land/Private Land/Other Land)
												Waste Land	Cultivable	
Hunasavadi	Gopala - S/O Late Thamegowda	3079	Manually	73/*2	0.85	0.21	Fodder Min Kit	5	1	Surface	Rainfed/ Protective irrigation	0	0.85	Private Land
Hunasavadi	Chethana Shiva Rudra W / o Krishna Kumar. -	3080	Manually	74/*1	0.51	0.13	Fodder Min Kit	5	1	Surface	Rainfed/ Protective irrigation	0	0.51	Private Land
Hunasavadi	Mahadeva - S/O Ankappa	3081	Manually	74/*2	0.62	0.16	Fodder Min Kit	5	1	Surface	Rainfed/ Protective irrigation	0	0.62	Private Land
Hunasavadi	Prakash S/O Late Venkategowda	3082	Manually	75/*1	0.57	0.14	Fodder Min Kit	5	1	Surface	Rainfed/ Protective irrigation	0	0.57	Private Land
Hunasavadi	H.T.Nagaraju S/O H.P.Timmegowda	3083	Manually	75/*2	0.57	0.14	Fodder Min Kit	5	1	Surface	Rainfed/ Protective irrigation	0	0.57	Private Land
Hunasavadi	Govindgowda. S/O Sanjeevowda	3084	Manually	75/*3	0.57	0.14	Fodder Min Kit	5	1	Surface	Rainfed/ Protective irrigation	0	0.57	Private Land
Hunasavadi	Sharadamma - W/O Narayana Gowda	3085	Manually	75/*4	0.23	0.06	Fodder Min Kit	5	1	Surface	Rainfed/ Protective irrigation	0	0.23	Private Land
Hunasavadi	Sharaamma Co Narayanegowda	3086	Manually	75/*5	0.34	0.09	Fodder Min Kit	5	1	Surface	Rainfed/ Protective irrigation	0	0.34	Private Land
Hunasavadi	Devaki Co. HT Rajegowda. -	3087	Manually	76/*1	0.78	0.20	Fodder Min Kit	5	1	Surface	Rainfed/ Protective irrigation	0	0.78	Private Land
Hunasavadi	Lalithamma W/O Late H P Thimmagowda	3089	Manually	76/*3	0.23	0.06	Fodder Min Kit	5	1	Surface	Rainfed/ Protective irrigation	0	0.23	Private Land
Hunasavadi	Govindgowda. S/O Sanjeevowda	3092	Manually	76/*6	0.23	0.06	Fodder Min Kit	5	1	Surface	Rainfed/ Protective irrigation	0	0.23	Private Land
Hunasavadi	Gopala - S/O Late Thamegowda	3094	Manually	77/*1	0.22	0.06	Fodder Min Kit	5	1	Surface	Rainfed/ Protective irrigation	0	0.22	Private Land
Hunasavadi	H T Rajegowda - S/O Late Thamegowda	3095	Manually	77/*1	0.21	0.05	Fodder Min Kit	5	1	Surface	Rainfed/ Protective irrigation	0	0.21	Private Land
Hunasavadi	Savitramma W/O Late Mahadeva	3096	Manually	77/*1	0.21	0.05	Fodder Min Kit	5	1	Surface	Rainfed/ Protective irrigation	0	0.21	Private Land
Hunasavadi	Gowramma - W/O Late Shyamegowda	3097	Manually	77/*2	0.82	0.21	Fodder Min Kit	5	1	Surface	Rainfed/ Protective irrigation	0	0.82	Private Land
Hunasavadi	Shruthi Late Kantharaju	3098	Manually	77/*3	0.82	0.21	Fodder Min Kit	5	1	Surface	Rainfed/ Protective irrigation	0	0.82	Private Land
Hunasavadi	H P Rani Late H R Subramanya	3099	Manually	78/*1	0.41	0.10	Fodder Min Kit	5	1	Surface	Rainfed/ Protective irrigation	0	0.41	Private Land
Hunasavadi	H P Rani Late H R Subramanya	3100	Manually	78/*2	0.60	0.15	Fodder Min Kit	5	1	Surface	Rainfed/ Protective irrigation	0	0.60	Private Land
Hunasavadi	H P Rani Late H R Subramanya	3101	Manually	78/*3	0.27	0.07	Fodder Min Kit	5	1	Surface	Rainfed/ Protective irrigation	0	0.27	Private Land
Hunasavadi	Nagaraju S/O Ramegowda	3102	Manually	78/*4	0.41	0.10	Fodder Min Kit	5	1	Surface	Rainfed/ Protective irrigation	0	0.41	Private Land
Hunasavadi	Nagaraju S/O Ramegowda	3103	Manually	78/*5	0.59	0.15	Fodder Min Kit	5	1	Surface	Rainfed/ Protective irrigation	0	0.59	Private Land
Hunasavadi	Kamalamma Co. Putrajegowda	3104	Manually	79/**	0.49	0.12	Fodder Min Kit	5	1	Surface	Rainfed/ Protective irrigation	0	0.49	Private Land
Hunasavadi	Kumara S/O Shivalinga Gowda	3105	Manually	8/**	1.55	0.39	Fodder Min Kit	5	1	Surface	Rainfed/ Protective irrigation	0	1.55	Private Land
Hunasavadi	Sameevullah Khan S/O Ghaffar Khan. -	3106	Manually	80/*1	0.88	0.22	Fodder Min Kit	5	1	Surface	Rainfed/ Protective irrigation	0	0.88	Private Land
Hunasavadi	Kallamma - Koh Thagadegowda	3107	Manually	80/*2	1.08	0.27	Fodder Min Kit	5	1	Surface	Rainfed/ Protective irrigation	0	1.08	Private Land
Hunasavadi	Sameeullah Khan S/O Gafar Khan. -	3108	Manually	80/*3	0.22	0.06	Fodder Min Kit	5	1	Surface	Rainfed/ Protective irrigation	0	0.22	Private Land
Hunasavadi	Sameeullah Khan S/O Ghaffar Khan. -	3109	Manually	80/*4	0.30	0.08	Fodder Min Kit	5	1	Surface	Rainfed/ Protective irrigation	0	0.30	Private Land
Hunasavadi	Gowramma - w/o Subbachi	3110	Manually	81/**	0.99	0.25	Fodder Min Kit	5	1	Surface	Rainfed/ Protective irrigation	0	0.99	Private Land
Hunasavadi	Gopala - S/O Late Thamegowda	3111	Manually	82/**	0.35	0.09	Fodder Min Kit	5	1	Surface	Rainfed/ Protective irrigation	0	0.35	Private Land
Hunasavadi	HT Rajegowda - S/O Late Thamegowda	3112	Manually	82/**	0.35	0.09	Fodder Min Kit	5	1	Surface	Rainfed/ Protective irrigation	0	0.35	Private Land

Village Name	Farmer Name:	Farmer Code	Rate Type (Manually/Machinery)	Survey No:	Total Area (Ha.)	Proposed Area (Ha.)	Activity/Model/Plant/Crop Name :	Number of Kits Per Ha	No. of Kits	Method of Irrigation (Drip/Ring/Surface)	Source of Irrigation (Canal/Rainfed/Well)	Area as per Type Of Land (Ha.)		Ownership of Land (Community Land/Private Land/Other Land)
												Waste Land	Cultivable	
Hunasavadi	Savitramma W/O Late Mahadeva	3113	Manually	82/*/*	0.36	0.09	Fodder Min Kit	5	1	Surface	Rainfed/ Protective irrigation	0	0.36	Private Land
Hunasavadi	Gopala - S/O Late Thamegowda	3114	Manually	83/*/*	0.55	0.14	Fodder Min Kit	5	1	Surface	Rainfed/ Protective irrigation	0	0.55	Private Land
Hunasavadi	H T Rajegowda - S/O Late Thamegowda	3115	Manually	83/*/*	0.55	0.14	Fodder Min Kit	5	1	Surface	Rainfed/ Protective irrigation	0	0.55	Private Land
Hunasavadi	Savitramma W/O Late Mahadeva	3116	Manually	83/*/*	0.55	0.14	Fodder Min Kit	5	1	Surface	Rainfed/ Protective irrigation	0	0.55	Private Land
Hunasavadi	Lakshamma - W/O Sannegowda	3117	Manually	85/*/1A	0.20	0.05	Fodder Min Kit	5	1	Surface	Rainfed/ Protective irrigation	0	0.20	Private Land
Hunasavadi	Radhamma - W/O Basavaraju	3118	Manually	85/*/1A	0.20	0.05	Fodder Min Kit	5	1	Surface	Rainfed/ Protective irrigation	0	0.20	Private Land
Hunasavadi	NAGAMMA w/onH P NAGARAJU	3121	Manually	85/*/2	0.26	0.07	Fodder Min Kit	5	1	Surface	Rainfed/ Protective irrigation	0	0.26	Private Land
Hunasavadi	Ch. E. Shetty - S/O Mylarshetti	3125	Manually	85/*/4B	0.23	0.06	Fodder Min Kit	5	1	Surface	Rainfed/ Protective irrigation	0	0.23	Private Land
Hunasavadi	Laxamma Co K M Ramashetti	3126	Manually	85/*/5	0.22	0.06	Fodder Min Kit	5	1	Surface	Rainfed/ Protective irrigation	0	0.22	Private Land
Hunasavadi	H K Ramachandra -	3134	Manually	87/*/*	1.46	0.37	Fodder Min Kit	5	1	Surface	Rainfed/ Protective irrigation	0	1.46	Private Land
Hunasavadi	Nagamma S . . - S/O H.B. Govindegowda	3135	Manually	88/*/1	0.44	0.11	Fodder Min Kit	5	1	Surface	Rainfed/ Protective irrigation	0	0.44	Private Land
Hunasavadi	Putaswamy S/O Late "Annegowda	3136	Manually	88/*/2	0.38	0.10	Fodder Min Kit	5	1	Surface	Rainfed/ Protective irrigation	0	0.38	Private Land
Hunasavadi	H.A. Puttaswami S/O Late . Annegowda	3141	Manually	88/*/7	0.78	0.20	Fodder Min Kit	5	1	Surface	Rainfed/ Protective irrigation	0	0.78	Private Land
Hunasavadi	H. r. Rajawardhan S/O H.D. Rajendra, Nandhinathpur, Punsavadi Record -	3142	Manually	89/*/1	0.84	0.21	Fodder Min Kit	5	1	Surface	Rainfed/ Protective irrigation	0	0.84	Private Land
Hunasavadi	Putaswamy S/O Late "Annegowda	3143	Manually	89/*/2	0.59	0.15	Fodder Min Kit	5	1	Surface	Rainfed/ Protective irrigation	0	0.59	Private Land
Hunasavadi	H. r. Rajawardhan S/O H.D. Rajendra, Nandhinathpur, Punsavadi Record -	3144	Manually	89/*/3	0.31	0.08	Fodder Min Kit	5	1	Surface	Rainfed/ Protective irrigation	0	0.31	Private Land
Hunasavadi	Radhamma Co Kantaraju	3145	Manually	89/2/*	0.30	0.08	Fodder Min Kit	5	1	Surface	Rainfed/ Protective irrigation	0	0.30	Private Land
Hunasavadi	Annayya S/O Boregowda	3146	Manually	89/2/*	0.29	0.07	Fodder Min Kit	5	1	Surface	Rainfed/ Protective irrigation	0	0.29	Private Land
Hunasavadi	H. r. Rajawardhan S/O H.D. Rajendra, Nandhinathpur, Punsavadi Record -	3147	Manually	90/*/*	2.12	0.53	Fodder Min Kit	5	1	Surface	Rainfed/ Protective irrigation	0	2.12	Private Land
Hunasavadi	H C Nandish - S/O H M Channabasappa	3148	Manually	91/*/1	0.46	0.12	Fodder Min Kit	5	1	Surface	Rainfed/ Protective irrigation	0	0.46	Private Land
Hunasavadi	H C Nandisha - S/O H M Channabasappa	3150	Manually	92/*/1	1.00	0.25	Fodder Min Kit	5	1	Surface	Rainfed/ Protective irrigation	0	1.00	Private Land
Hunasavadi	H C Rajasekhara - S/O H M Channabasappa	3151	Manually	92/*/2	0.45	0.11	Fodder Min Kit	5	1	Surface	Rainfed/ Protective irrigation	0	0.45	Private Land
Hunasavadi	Sri lata - W/O Poornachandra	3152	Manually	93/*/1	0.41	0.10	Fodder Min Kit	5	1	Surface	Rainfed/ Protective irrigation	0	0.41	Private Land
Hunasavadi	H C Rajasekhar -	3153	Manually	93/*/2	1.00	0.25	Fodder Min Kit	5	1	Surface	Rainfed/ Protective irrigation	0	1.00	Private Land
Hunasavadi	H C Rajasekhar - S/O H M Channabasappa	3154	Manually	94/*/*	2.00	0.50	Fodder Min Kit	5	1	Surface	Rainfed/ Protective irrigation	0	2.00	Private Land
Hunasavadi	H C Rajasekhar - S/O H M Channabasappa	3155	Manually	95/*/1	0.93	0.23	Fodder Min Kit	5	1	Surface	Rainfed/ Protective irrigation	0	0.93	Private Land
kundanahalli	K V Annappa S/O Venkategowda	3157	Manually	10/*/*	0.53	0.13	Fodder Min Kit	5	1	Surface	Rainfed/ Protective irrigation	0	0.53	Private Land
kundanahalli	Yashodamma w/o K V Manjunatha	3158	Manually	10/*/*	0.53	0.13	Fodder Min Kit	5	1	Surface	Rainfed/ Protective irrigation	0	0.53	Private Land
kundanahalli	Mahadevamma HB w/o m Late KV Dinesh Kumar	3159	Manually	10/*/*	0.54	0.14	Fodder Min Kit	5	1	Surface	Rainfed/ Protective irrigation	0	0.54	Private Land
kundanahalli	Rangaswamy S/O Late Annayya Uruf Annegowda	3160	Manually	10/*/*	1.00	0.25	Fodder Min Kit	5	1	Surface	Rainfed/ Protective irrigation	0	1.00	Private Land

Village Name	Farmer Name:	Farmer Code	Rate Type (Manually/Machinery)	Survey No:	Total Area (Ha.)	Proposed Area (Ha.)	Activity/Model/Plan t/Crop Name :	Number of Kits Per Ha	No. of Kits	Method of Irrigation (Drip/Ring/Surface)	Source of Irrigation (Canal/Rainfed/Well)	Area as per Type Of Land (Ha.)		Ownership of Land (Community Land/Private Land/Other Land)
												Waste Land	Cultivable	
kundanahalli	Narasayya - S/O Sannaiah	3161	Manually	10/*/*	1.00	0.25	Fodder Min Kit	5	1	Surface	Rainfed/ Protective irrigation	0	1.00	Private Land
kundanahalli	Kavernamma w/o Late Thimmanayaka	3163	Manually	50/*/1	0.40	0.10	Fodder Min Kit	5	1	Surface	Rainfed/ Protective irrigation	0	0.40	Private Land
kundanahalli	Sundramma - w/o Swaminayaka	3164	Manually	50/*/1	0.27	0.07	Fodder Min Kit	5	1	Surface	Rainfed/ Protective irrigation	0	0.27	Private Land
kundanahalli	Sunita w/o Nagegowda	3165	Manually	50/*/2	0.80	0.20	Fodder Min Kit	5	1	Surface	Rainfed/ Protective irrigation	0	0.80	Private Land
kundanahalli	Kullgowda - S/O Urygowda	3166	Manually	50/*/3	0.40	0.10	Fodder Min Kit	5	1	Surface	Rainfed/ Protective irrigation	0	0.40	Private Land
kundanahalli	K S Kumara. - Late S/O . Subbegowda	3167	Manually	50/*/4	0.40	0.10	Fodder Min Kit	5	1	Surface	Rainfed/ Protective irrigation	0	0.40	Private Land
kundanahalli	Krishnanayaka S/O Rangaswaminayaka	3169	Manually	51/*/*	0.68	0.17	Fodder Min Kit	5	1	Surface	Rainfed/ Protective irrigation	0	0.68	Private Land
kundanahalli	Kavernamma w/o Thimmanayaka	3170	Manually	51/*/*	0.60	0.15	Fodder Min Kit	5	1	Surface	Rainfed/ Protective irrigation	0	0.60	Private Land
kundanahalli	Kavernamma w/o Thimmanayaka	3171	Manually	51/*/*	0.80	0.20	Fodder Min Kit	5	1	Surface	Rainfed/ Protective irrigation	0	0.80	Private Land
kundanahalli	Jayamma -	3172	Manually	51/*/*	0.40	0.10	Fodder Min Kit	5	1	Surface	Rainfed/ Protective irrigation	0	0.40	Private Land
kundanahalli	Jayamma - w/o Late Nagaraju	3173	Manually	51/*/*	0.29	0.07	Fodder Min Kit	5	1	Surface	Rainfed/ Protective irrigation	0	0.29	Private Land
kundanahalli	Sannathamgowda S/O Thimmgowda	3174	Manually	52/*/*	0.55	0.14	Fodder Min Kit	5	1	Surface	Rainfed/ Protective irrigation	0	0.55	Private Land
kundanahalli	Venkategowda S/O Thimmgowda	3175	Manually	52/*/*	0.56	0.14	Fodder Min Kit	5	1	Surface	Rainfed/ Protective irrigation	0	0.56	Private Land
kundanahalli	Venkatesha -	3176	Manually	52/*/*	0.20	0.05	Fodder Min Kit	5	1	Surface	Rainfed/ Protective irrigation	0	0.20	Private Land
kundanahalli	PT Shivanna S/O Thimmgowda	3177	Manually	52/*/*	0.23	0.06	Fodder Min Kit	5	1	Surface	Rainfed/ Protective irrigation	0	0.23	Private Land
kundanahalli	PT Nagegowda S/O Thimmgowda	3178	Manually	52/*/*	0.22	0.06	Fodder Min Kit	5	1	Surface	Rainfed/ Protective irrigation	0	0.22	Private Land
kundanahalli	PT Rajegowda S/O Thimmgowda	3179	Manually	52/*/*	0.23	0.06	Fodder Min Kit	5	1	Surface	Rainfed/ Protective irrigation	0	0.23	Private Land
kundanahalli	Puttegowda - S/O Thimmgowda	3180	Manually	54/*/1	0.43	0.11	Fodder Min Kit	5	1	Surface	Rainfed/ Protective irrigation	0	0.43	Private Land
kundanahalli	M.T. Subramanya S/O Thimmgowda	3181	Manually	54/*/2	0.73	0.18	Fodder Min Kit	5	1	Surface	Rainfed/ Protective irrigation	0	0.73	Private Land
kundanahalli	Revamma w/o Late K T Nagaraju	3182	Manually	54/*/3	0.43	0.11	Fodder Min Kit	5	1	Surface	Rainfed/ Protective irrigation	0	0.43	Private Land
kundanahalli	Minakshamma S/O HP Thimmgowda	3183	Manually	54/*/4	0.73	0.18	Fodder Min Kit	5	1	Surface	Rainfed/ Protective irrigation	0	0.73	Private Land
kundanahalli	Kalayya S/O Kambayya	3184	Manually	55/*/*	0.80	0.20	Fodder Min Kit	5	1	Surface	Rainfed/ Protective irrigation	0	0.80	Private Land
kundanahalli	Thamegowda - S/O Goudegowda	3185	Manually	55/*/*	1.60	0.40	Fodder Min Kit	5	1	Surface	Rainfed/ Protective irrigation	0	1.60	Private Land
kundanahalli	Thamegowda - S/O Goudegowda	3186	Manually	55/*/*	1.50	0.38	Fodder Min Kit	5	1	Surface	Rainfed/ Protective irrigation	0	1.50	Private Land
kundanahalli	Mennayya - S/O Siddaiah	3187	Manually	55/*/*	1.60	0.40	Fodder Min Kit	5	1	Surface	Rainfed/ Protective irrigation	0	1.60	Private Land
kundanahalli	Ratnamma - w/o Srinivasa	3188	Manually	55/*/*	0.60	0.15	Fodder Min Kit	5	1	Surface	Rainfed/ Protective irrigation	0	0.60	Private Land
kundanahalli	Ratnamma - w/o Srinivasa	3189	Manually	55/*/*	0.80	0.20	Fodder Min Kit	5	1	Surface	Rainfed/ Protective irrigation	0	0.80	Private Land
kundanahalli	Ratnamma - D / O Kuntegowda	3190	Manually	55/*/*	0.80	0.20	Fodder Min Kit	5	1	Surface	Rainfed/ Protective irrigation	0	0.80	Private Land
kundanahalli	Rangachari - S/O Kempachari	3191	Manually	55/*/*	1.60	0.40	Fodder Min Kit	5	1	Surface	Rainfed/ Protective irrigation	0	1.60	Private Land
kundanahalli	H M Ramachandregowda - S/O Marigowda	3192	Manually	55/*/*	1.60	0.40	Fodder Min Kit	5	1	Surface	Rainfed/ Protective irrigation	0	1.60	Private Land

Village Name	Farmer Name:	Farmer Code	Rate Type (Manually/Machinery)	Survey No:	Total Area (Ha.)	Proposed Area (Ha.)	Activity/Model/Plan t/Crop Name :	Number of Kits Per Ha	No. of Kits	Method of Irrigation (Drip/Ring/Surface)	Source of Irrigation (Canal/Rainfed/Well)	Area as per Type Of Land (Ha.)		Ownership of Land (Community Land/Private Land/Other Land)
												Waste Land	Cultivable	
kundanahalli	Sundaramma w/o m P D Lingaraju	3193	Manually	55/*/*	0.52	0.13	Fodder Min Kit	5	1	Surface	Rainfed/ Protective irrigation	0	0.52	Private Land
kundanahalli	Sannamma - w/o Urygowda	3195	Manually	55/*/*	1.00	0.25	Fodder Min Kit	5	1	Surface	Rainfed/ Protective irrigation	0	1.00	Private Land
kundanahalli	Sarojamma w/o Kandaswamy	3196	Manually	55/*/*	1.00	0.25	Fodder Min Kit	5	1	Surface	Rainfed/ Protective irrigation	0	1.00	Private Land
kundanahalli	P D Lingaraju	3197	Manually	55/*/*	0.82	0.21	Fodder Min Kit	5	1	Surface	Rainfed/ Protective irrigation	0	0.82	Private Land
kundanahalli	Chandragowda - S/O Malle gowda	3198	Manually	55/*/*	0.26	0.07	Fodder Min Kit	5	1	Surface	Rainfed/ Protective irrigation	0	0.26	Private Land
kundanahalli	Siddaiah - S/O Belurayya	3199	Manually	55/*/*	1.00	0.25	Fodder Min Kit	5	1	Surface	Rainfed/ Protective irrigation	0	1.00	Private Land
kundanahalli	Swaminaika - S/O Savalaiah	3200	Manually	55/*/*	0.80	0.20	Fodder Min Kit	5	1	Surface	Rainfed/ Protective irrigation	0	0.80	Private Land
kundanahalli	Swamigowda - S/O Malle gowda	3201	Manually	55/*/*	0.27	0.07	Fodder Min Kit	5	1	Surface	Rainfed/ Protective irrigation	0	0.27	Private Land
kundanahalli	H.B. Mahadevamma w/o . Late. K.V. Dinesh Kumar	3202	Manually	55/*/*	0.20	0.05	Fodder Min Kit	5	1	Surface	Rainfed/ Protective irrigation	0	0.20	Private Land
kundanahalli	Rajanaika - S/O Late Kempaika	3203	Manually	55/*/*	0.60	0.15	Fodder Min Kit	5	1	Surface	Rainfed/ Protective irrigation	0	0.60	Private Land
kundanahalli	Hanumanthappa - S/O Ningappa	3204	Manually	55/*/*	0.54	0.14	Fodder Min Kit	5	1	Surface	Rainfed/ Protective irrigation	0	0.54	Private Land
kundanahalli	Kumara S/O Subbegowda	3205	Manually	55/*/*	0.40	0.10	Fodder Min Kit	5	1	Surface	Rainfed/ Protective irrigation	0	0.40	Private Land
kundanahalli	K.S. Kumara S/O Subbegowda	3206	Manually	55/*/*	0.40	0.10	Fodder Min Kit	5	1	Surface	Rainfed/ Protective irrigation	0	0.40	Private Land
kundanahalli	Papanna - S/O Karyaiah	3207	Manually	55/*/*	0.40	0.10	Fodder Min Kit	5	1	Surface	Rainfed/ Protective irrigation	0	0.40	Private Land
kundanahalli	Yalakappachari S/O Rangachari	3208	Manually	55/*/*	0.30	0.08	Fodder Min Kit	5	1	Surface	Rainfed/ Protective irrigation	0	0.30	Private Land
kundanahalli	Srinivasachari S/O Rangachari	3209	Manually	55/*/*	0.20	0.05	Fodder Min Kit	5	1	Surface	Rainfed/ Protective irrigation	0	0.20	Private Land
kundanahalli	K V Annappa Venkategowda S/O Venkategowda	3210	Manually	55/*/*	1.00	0.25	Fodder Min Kit	5	1	Surface	Rainfed/ Protective irrigation	0	1.00	Private Land
kundanahalli	Yashodamma w/o K V Manjunatha	3211	Manually	55/*/*	1.00	0.25	Fodder Min Kit	5	1	Surface	Rainfed/ Protective irrigation	0	1.00	Private Land
kundanahalli	Sannaraya S/O Kambayya	3212	Manually	55/*/*	0.80	0.20	Fodder Min Kit	5	1	Surface	Rainfed/ Protective irrigation	0	0.80	Private Land
kundanahalli	Puttaraju s/o Kalaiah	3213	Manually	55/*/*	1.00	0.25	Fodder Min Kit	5	1	Surface	Rainfed/ Protective irrigation	0	1.00	Private Land
kundanahalli	Ravi - S/O Ningappa	3214	Manually	55/*/*	0.53	0.13	Fodder Min Kit	5	1	Surface	Rainfed/ Protective irrigation	0	0.53	Private Land
kundanahalli	Gowramma w/o Late Appachari	3215	Manually	55/*/*	0.30	0.08	Fodder Min Kit	5	1	Surface	Rainfed/ Protective irrigation	0	0.30	Private Land
kundanahalli	Kamalamma w/o Late Singraegowda	3216	Manually	55/*/*	1.25	0.31	Fodder Min Kit	5	1	Surface	Rainfed/ Protective irrigation	0	1.25	Private Land
kundanahalli	Kamalamma w/o . Singri Gowda	3217	Manually	55/*/*	0.71	0.18	Fodder Min Kit	5	1	Surface	Rainfed/ Protective irrigation	0	0.71	Private Land
kundanahalli	Pasture -	3218	Manually	55/*/*	20.00	5.00	Fodder Min Kit	5	1	Surface	Rainfed/ Protective irrigation	0	20.00	Private Land
kundanahalli	Samigowda - S/O MalLate gowda	3220	Manually	56/*1	0.60	0.15	Fodder Min Kit	5	1	Surface	Rainfed/ Protective irrigation	0	0.60	Private Land
kundanahalli	Sharadamma w/o Govindgowda	3221	Manually	8/*/*	0.70	0.18	Fodder Min Kit	5	1	Surface	Rainfed/ Protective irrigation	0	0.70	Private Land
kundanahalli	P K Ramaswamy S/O Kadegowda	3222	Manually	8/*/*	0.20	0.05	Fodder Min Kit	5	1	Surface	Rainfed/ Protective irrigation	0	0.20	Private Land
kundanahalli	Manju S/O Govindgowda	3223	Manually	8/*/*	0.20	0.05	Fodder Min Kit	5	1	Surface	Rainfed/ Protective irrigation	0	0.20	Private Land
kundanahalli	Jayamma w/o Late Purushottamma K P	3224	Manually	9/*1	0.20	0.05	Fodder Min Kit	5	1	Surface	Rainfed/ Protective irrigation	0	0.20	Private Land

Village Name	Farmer Name:	Farmer Code	Rate Type (Manually/Machinery)	Survey No:	Total Area (Ha.)	Proposed Area (Ha.)	Activity/Model/Plan t/Crop Name :	Number of Kits Per Ha	No. of Kits	Method of Irrigation (Drip/Ring/Surface)	Source of Irrigation (Canal/Rainfed/Well)	Area as per Type Of Land (Ha.)		Ownership of Land (Community Land/Private Land/Other Land)
												Waste Land	Cultivable	
kundanahalli	K P Dinesh S/O Puttegowda. -	3228	Manually	9/*/12	0.20	0.05	Fodder Min Kit	5	1	Surface	Rainfed/ Protective irrigation	0	0.20	Private Land
kundanahalli	Yashavantha K.M. S/O . Mallashetti. -	3231	Manually	9/*/2	0.20	0.05	Fodder Min Kit	5	1	Surface	Rainfed/ Protective irrigation	0	0.20	Private Land
kundanahalli	Govindegowda S/O Papagowda	3232	Manually	9/*/3	0.36	0.09	Fodder Min Kit	5	1	Surface	Rainfed/ Protective irrigation	0	0.36	Private Land
kundanahalli	Puttaraju - S/O Papagowda	3233	Manually	9/*/4	0.20	0.05	Fodder Min Kit	5	1	Surface	Rainfed/ Protective irrigation	0	0.20	Private Land
kundanahalli	J.M. Shashikala w/o . K.V.Gnaneswar-Bh.P.	3234	Manually	9/*/5	0.20	0.05	Fodder Min Kit	5	1	Surface	Rainfed/ Protective irrigation	0	0.20	Private Land
kundanahalli	JM Shashikala S/O K V Ganeswara- Bh.P.	3235	Manually	9/*/6	0.20	0.05	Fodder Min Kit	5	1	Surface	Rainfed/ Protective irrigation	0	0.20	Private Land
kundanahalli	Lalithamma M D w/o m Late K A Yaddappa	3236	Manually	9/*/7	0.20	0.05	Fodder Min Kit	5	1	Surface	Rainfed/ Protective irrigation	0	0.20	Private Land
Iylapura	Kullamma s/o Siddaiah	3238	Manually	1/*/*	1.13	0.28	Fodder Min Kit	5	1	Surface	Rainfed/ Protective irrigation	0	1.13	Private Land
Iylapura	Sannappa Bin Lay Madhappa	3239	Manually	1/*/*	1.60	0.40	Fodder Min Kit	5	1	Surface	Rainfed/ Protective irrigation	0	1.60	Private Land
Iylapura	Nibu Thomas bin. Kurien Thomas. -	3240	Manually	13/*/1	0.20	0.05	Fodder Min Kit	5	1	Surface	Rainfed/ Protective irrigation	0	0.20	Private Land
Iylapura	Nibu Thomas bin. Kurien Thomas. -	3241	Manually	13/*/2	1.00	0.25	Fodder Min Kit	5	1	Surface	Rainfed/ Protective irrigation	0	1.00	Private Land
Iylapura	Devamma - Kom Lay Kalyya	3242	Manually	2/*/1	0.93	0.23	Fodder Min Kit	5	1	Surface	Rainfed/ Protective irrigation	0	0.93	Private Land
Iylapura	Malligamma Co B P Malleswamy	3243	Manually	2/*/1	0.80	0.20	Fodder Min Kit	5	1	Surface	Rainfed/ Protective irrigation	0	0.80	Private Land
Iylapura	Ningajamma kom le venkategowda. -	3244	Manually	2/*/2	1.00	0.25	Fodder Min Kit	5	1	Surface	Rainfed/ Protective irrigation	0	1.00	Private Land
Iylapura	Keerthi S. Bin sannaswamigowda	3245	Manually	2/*/3	0.40	0.10	Fodder Min Kit	5	1	Surface	Rainfed/ Protective irrigation	0	0.40	Private Land
Iylapura	Akkamma Co. Lay Kalaiah	3246	Manually	21/*/*	0.41	0.10	Fodder Min Kit	5	1	Surface	Rainfed/ Protective irrigation	0	0.41	Private Land
Iylapura	B C Viswanath bin Channegowda	3247	Manually	21/*/*	0.87	0.22	Fodder Min Kit	5	1	Surface	Rainfed/ Protective irrigation	0	0.87	Private Land
Iylapura	Narayana Bin Le Ramegowda	3248	Manually	21/*/*	0.95	0.24	Fodder Min Kit	5	1	Surface	Rainfed/ Protective irrigation	0	0.95	Private Land
Iylapura	Sannaiah bin manikyam	3249	Manually	22/*/1	0.80	0.20	Fodder Min Kit	5	1	Surface	Rainfed/ Protective irrigation	0	0.80	Private Land
Iylapura	Kamalamma - Co Lay. Krishna	3250	Manually	22/*/1	0.80	0.20	Fodder Min Kit	5	1	Surface	Rainfed/ Protective irrigation	0	0.80	Private Land
Iylapura	Puttamma w/o Puttaiah	3252	Manually	22/*/2	0.40	0.10	Fodder Min Kit	5	1	Surface	Rainfed/ Protective irrigation	0	0.40	Private Land
Iylapura	N. K. Ravikumara - Bin Kalyanamma	3253	Manually	22/*/2	0.40	0.10	Fodder Min Kit	5	1	Surface	Rainfed/ Protective irrigation	0	0.40	Private Land
Iylapura	P. Puttaswamy - Bin Puttayya	3254	Manually	22/*/3	0.40	0.10	Fodder Min Kit	5	1	Surface	Rainfed/ Protective irrigation	0	0.40	Private Land
Iylapura	N.K. Ravikumara - Bin Kalyanamma	3255	Manually	22/*/3	1.00	0.25	Fodder Min Kit	5	1	Surface	Rainfed/ Protective irrigation	0	1.00	Private Land
Iylapura	P Puttaswamy - Bin Puttayya	3256	Manually	22/*/4	0.72	0.18	Fodder Min Kit	5	1	Surface	Rainfed/ Protective irrigation	0	0.72	Private Land
Iylapura	Kanthamma Kom Lay Jaga	3257	Manually	3/*/1	0.20	0.05	Fodder Min Kit	5	1	Surface	Rainfed/ Protective irrigation	0	0.20	Private Land
Iylapura	Rangashetti G J bin Jawarashetti. -	3258	Manually	3/*/3	1.67	0.42	Fodder Min Kit	5	1	Surface	Rainfed/ Protective irrigation	0	1.67	Private Land
Iylapura	U B Rajegowda bin Bairappa	3259	Manually	3/*/4	0.43	0.11	Fodder Min Kit	5	1	Surface	Rainfed/ Protective irrigation	0	0.43	Private Land
Iylapura	Karigowda bin Thimmagowda	3260	Manually	3/*/5	0.79	0.20	Fodder Min Kit	5	1	Surface	Rainfed/ Protective irrigation	0	0.79	Private Land
Iylapura	Srinivasa Bin Lay Javaregowda	3261	Manually	3/*/6	0.69	0.17	Fodder Min Kit	5	1	Surface	Rainfed/ Protective irrigation	0	0.69	Private Land

Village Name	Farmer Name:	Farmer Code	Rate Type (Manually/Machinery)	Survey No:	Total Area (Ha.)	Proposed Area (Ha.)	Activity/Model/Plan t/Crop Name :	Number of Kits Per Ha	No. of Kits	Method of Irrigation (Drip/Ring/Surface)	Source of Irrigation (Canal/Rainfed/Well)	Area as per Type Of Land (Ha.)		Ownership of Land (Community Land/Private Land/Other Land)
												Waste Land	Cultivable	
Iylapura	Basavaraju Bin Ningappa	3262	Manually	3/*7	0.70	0.18	Fodder Min Kit	5	1	Surface	Rainfed/ Protective irrigation	0	0.70	Private Land
Iylapura	N S Govindegowda Bin Lay Chelegowda	3263	Manually	3/*8	0.70	0.18	Fodder Min Kit	5	1	Surface	Rainfed/ Protective irrigation	0	0.70	Private Land
Iylapura	Leelavathi Co. Lay Satisha	3265	Manually	5/*1	2.00	0.50	Fodder Min Kit	5	1	Surface	Rainfed/ Protective irrigation	0	2.00	Private Land
Iylapura	Kumara Bin Lay.Narayanawamy	3266	Manually	5/*1	0.95	0.24	Fodder Min Kit	5	1	Surface	Rainfed/ Protective irrigation	0	0.95	Private Land
Iylapura	Sannamma Bin Lay.Halagayya	3267	Manually	5/*1	0.40	0.10	Fodder Min Kit	5	1	Surface	Rainfed/ Protective irrigation	0	0.40	Private Land
Iylapura	Swami bin Hanumagowda	3268	Manually	5/*1	0.80	0.20	Fodder Min Kit	5	1	Surface	Rainfed/ Protective irrigation	0	0.80	Private Land
Iylapura	K C Mahesh Bin Lay H M Chandrasekhar	3270	Manually	5/*1	1.00	0.25	Fodder Min Kit	5	1	Surface	Rainfed/ Protective irrigation	0	1.00	Private Land
Iylapura	Annaiyya bin lay halagayya	3273	Manually	5/*1	0.20	0.05	Fodder Min Kit	5	1	Surface	Rainfed/ Protective irrigation	0	0.20	Private Land
Iylapura	Lakkamma Kom Javaraiah	3274	Manually	5/*1	2.00	0.50	Fodder Min Kit	5	1	Surface	Rainfed/ Protective irrigation	0	2.00	Private Land
Iylapura	Shivegowda - Bin Thamayya	3275	Manually	5/*1	0.50	0.13	Fodder Min Kit	5	1	Surface	Rainfed/ Protective irrigation	0	0.50	Private Land
Iylapura	Manju bin le Ramegowda. -	3276	Manually	5/*3	0.91	0.23	Fodder Min Kit	5	1	Surface	Rainfed/ Protective irrigation	0	0.91	Private Land
Iylapura	Manju bin le Ramegowda. -	3277	Manually	5/*4	0.29	0.07	Fodder Min Kit	5	1	Surface	Rainfed/ Protective irrigation	0	0.29	Private Land
mallinatapura	kapinigowda s/o shettigowda	3278	Manually	58/**	0.50	0.13	Fodder Min Kit	5	1	Surface	Rainfed/ Protective irrigation	0	0.50	Private Land
mallinatapura	M S swamygowda s/o sannegowda	3279	Manually	58/**	0.40	0.10	Fodder Min Kit	5	1	Surface	Rainfed/ Protective irrigation	0	0.40	Private Land
mallinatapura	yogesha s/o sannegowda	3280	Manually	58/**	0.34	0.09	Fodder Min Kit	5	1	Surface	Rainfed/ Protective irrigation	0	0.34	Private Land
Belturu	BR Ganesha s/o Ramegowda. -	3283	Manually	7/*1	1.00	0.25	Fodder Min Kit	5	1	Surface	Rainfed/ Protective irrigation	0	1.00	Private Land
Belturu	BR Ganesha s/o Ramegowda. -	3284	Manually	7/*2	0.23	0.06	Fodder Min Kit	5	1	Surface	Rainfed/ Protective irrigation	0	0.23	Private Land
Belturu	Sanjeevayya - s/o Hanumanthayya	3285	Manually	8/*1	0.41	0.10	Fodder Min Kit	5	1	Surface	Rainfed/ Protective irrigation	0	0.41	Private Land
Belturu	Sannachikkamma w/o Lay.Hanumayya Uruf Papayya	3286	Manually	8/*2	0.26	0.07	Fodder Min Kit	5	1	Surface	Rainfed/ Protective irrigation	0	0.26	Private Land
Belturu	Puttegowda s/o Lay Sannaputtaiah Uruf Chutpattegowda	3287	Manually	9/*1	0.36	0.09	Fodder Min Kit	5	1	Surface	Rainfed/ Protective irrigation	0	0.36	Private Land
Belturu	Karagama Co.Lay.Tamegowda	3288	Manually	9/*2	0.54	0.14	Fodder Min Kit	5	1	Surface	Rainfed/ Protective irrigation	0	0.54	Private Land
Belturu	Mahadevamma w/o Rangayya	3289	Manually	10/**	0.38	0.10	Fodder Min Kit	5	1	Surface	Rainfed/ Protective irrigation	0	0.38	Private Land
Belturu	Chikkayya - s/o Deayya	3290	Manually	10/**	0.38	0.10	Fodder Min Kit	5	1	Surface	Rainfed/ Protective irrigation	0	0.38	Private Land
Belturu	Annegowda -	3294	Manually	12/*6	0.23	0.06	Fodder Min Kit	5	1	Surface	Rainfed/ Protective irrigation	0	0.23	Private Land
Belturu	P.G. Narasimhamoorthy s/o Lay. Govindayaya	3296	Manually	14/*1	0.20	0.05	Fodder Min Kit	5	1	Surface	Rainfed/ Protective irrigation	0	0.20	Private Land
Belturu	Nagesh - s/o Subbegowda	3297	Manually	15/*1	0.31	0.08	Fodder Min Kit	5	1	Surface	Rainfed/ Protective irrigation	0	0.31	Private Land
Belturu	Thayamma w/o Devegowda	3299	Manually	17/**	0.44	0.11	Fodder Min Kit	5	1	Surface	Rainfed/ Protective irrigation	0	0.44	Private Land
Belturu	Chandrasekhar B H s/o Hanumagowda Bellator. -	3300	Manually	18/**	0.48	0.12	Fodder Min Kit	5	1	Surface	Rainfed/ Protective irrigation	0	0.48	Private Land
Belturu	Javaraya s/o Devayya	3301	Manually	19/*1	0.27	0.07	Fodder Min Kit	5	1	Surface	Rainfed/ Protective irrigation	0	0.27	Private Land
Belturu	B S Rajegowda - s/o P Sanjeev Gowda	3302	Manually	20/*1	0.46	0.12	Fodder Min Kit	5	1	Surface	Rainfed/ Protective irrigation	0	0.46	Private Land



Village Name	Farmer Name:	Farmer Code	Rate Type (Manually/Machinery)	Survey No:	Total Area (Ha.)	Proposed Area (Ha.)	Activity/Model/Plant/Crop Name :	Number of Kits Per Ha	No. of Kits	Method of Irrigation (Drip/Ring/Surface)	Source of Irrigation (Canal/Rainfed/Well)	Area as per Type Of Land (Ha.)		Ownership of Land (Community Land/Private Land/Other Land)
												Waste Land	Cultivable	
Belturu	Jawaramma - Coom Puttegowda	3304	Manually	22/*/*	0.93	0.23	Fodder Min Kit	5	1	Surface	Rainfed/ Protective irrigation	0	0.93	Private Land
Belturu	Hanuma - s/o Sanjeeva	3305	Manually	23/*/*	0.28	0.07	Fodder Min Kit	5	1	Surface	Rainfed/ Protective irrigation	0	0.28	Private Land
Belturu	B.S Rajeegowda s/o Lay P. Sanjeevegowda. -	3306	Manually	24/*/*	0.78	0.20	Fodder Min Kit	5	1	Surface	Rainfed/ Protective irrigation	0	0.78	Private Land
Kamanahalli	H.T.Nagaraju s/o H.P.Timmegowda	3307	Manually	20/*2	0.50	0.13	Fodder Min Kit	5	1	Surface	Rainfed/ Protective irrigation	0	0.50	Private Land
Kamanahalli	Sharadamma w/o .L.H.Narayana	3309	Manually	22/*1	0.47	0.12	Fodder Min Kit	5	1	Surface	Rainfed/ Protective irrigation	0	0.47	Private Land
Kamanahalli	H S Suresh s/o Late Swamigowda	3310	Manually	22/*3	0.31	0.08	Fodder Min Kit	5	1	Surface	Rainfed/ Protective irrigation	0	0.31	Private Land
Kamanahalli	Govinda s/o HP Tammegowda Uruf Tamegowda. -	3311	Manually	22/*4	0.32	0.08	Fodder Min Kit	5	1	Surface	Rainfed/ Protective irrigation	0	0.32	Private Land
Kamanahalli	Lalithamma w/o Late H P Thimmagowda	3313	Manually	23/*1	0.47	0.12	Fodder Min Kit	5	1	Surface	Rainfed/ Protective irrigation	0	0.47	Private Land
Kamanahalli	Lakshamma - w/o . H P Thimmagowda	3314	Manually	23/*1	0.50	0.13	Fodder Min Kit	5	1	Surface	Rainfed/ Protective irrigation	0	0.50	Private Land
Kamanahalli	Sarajamma w/o Late Siddhalingappa	3315	Manually	23/*2	0.50	0.13	Fodder Min Kit	5	1	Surface	Rainfed/ Protective irrigation	0	0.50	Private Land
Kamanahalli	H M Puttarajegowda - s/o Marigowda	3316	Manually	24/*1	0.25	0.06	Fodder Min Kit	5	1	Surface	Rainfed/ Protective irrigation	0	0.25	Private Land
Kamanahalli	M.K. Sarajamma w/o . Late H.K.Krishna	3317	Manually	24/*2	0.25	0.06	Fodder Min Kit	5	1	Surface	Rainfed/ Protective irrigation	0	0.25	Private Land
Kamanahalli	H M Govindegowda - s/o Marigowda	3318	Manually	25/*1	0.23	0.06	Fodder Min Kit	5	1	Surface	Rainfed/ Protective irrigation	0	0.23	Private Land
Kamanahalli	Swamigowda - s/o Tammegowda	3319	Manually	25/*2	0.70	0.18	Fodder Min Kit	5	1	Surface	Rainfed/ Protective irrigation	0	0.70	Private Land
Kamanahalli	Bhojegowda - s/o Rangegowda	3321	Manually	26/*2	0.44	0.11	Fodder Min Kit	5	1	Surface	Rainfed/ Protective irrigation	0	0.44	Private Land
Kamanahalli	Sarajamma - w/o Marigowda	3323	Manually	26/*4	0.44	0.11	Fodder Min Kit	5	1	Surface	Rainfed/ Protective irrigation	0	0.44	Private Land
Kamanahalli	Neelavathi w/o . Late Sannegowda	3324	Manually	27/*1	1.21	0.30	Fodder Min Kit	5	1	Surface	Rainfed/ Protective irrigation	0	1.21	Private Land
Kamanahalli	Hombalamma w/o Late Hanumegowda	3325	Manually	27/*2	0.41	0.10	Fodder Min Kit	5	1	Surface	Rainfed/ Protective irrigation	0	0.41	Private Land
Kamanahalli	Dasaregowda - s/o Tammegowda	3326	Manually	28/*/*	0.29	0.07	Fodder Min Kit	5	1	Surface	Rainfed/ Protective irrigation	0	0.29	Private Land
Kamanahalli	Dasaregowda - s/o Thamegowda	3327	Manually	29/*1	1.77	0.44	Fodder Min Kit	5	1	Surface	Rainfed/ Protective irrigation	0	1.77	Private Land
Kamanahalli	Srinivasa. -Late s/o . Ramegowda	3328	Manually	29/*2	0.40	0.10	Fodder Min Kit	5	1	Surface	Rainfed/ Protective irrigation	0	0.40	Private Land
Kamanahalli	Puttamma w/o Thammegowda	3329	Manually	30/*1	1.20	0.30	Fodder Min Kit	5	1	Surface	Rainfed/ Protective irrigation	0	1.20	Private Land
Kamanahalli	Bhagyamma s/o Thamegowda	3330	Manually	30/*2	0.50	0.13	Fodder Min Kit	5	1	Surface	Rainfed/ Protective irrigation	0	0.50	Private Land
Kamanahalli	Shivanna s/o Kalyya. -	3331	Manually	30/*3	0.50	0.13	Fodder Min Kit	5	1	Surface	Rainfed/ Protective irrigation	0	0.50	Private Land
Kamanahalli	Shyalaja s/o Thamegowda	3332	Manually	30/*4	0.50	0.13	Fodder Min Kit	5	1	Surface	Rainfed/ Protective irrigation	0	0.50	Private Land
Kamanahalli	Swamigowda - s/o Tammegowda	3333	Manually	31/*1	0.90	0.23	Fodder Min Kit	5	1	Surface	Rainfed/ Protective irrigation	0	0.90	Private Land
Kamanahalli	B P Malleswamy - s/o Puttanyaya	3334	Manually	31/*1	0.80	0.20	Fodder Min Kit	5	1	Surface	Rainfed/ Protective irrigation	0	0.80	Private Land
Kamanahalli	B P Swami - s/o Puttannaiah	3336	Manually	32/*/*	0.40	0.10	Fodder Min Kit	5	1	Surface	Rainfed/ Protective irrigation	0	0.40	Private Land
Kamanahalli	B P Chandrappa - s/o Puttanyaya	3337	Manually	32/*/*	0.50	0.13	Fodder Min Kit	5	1	Surface	Rainfed/ Protective irrigation	0	0.50	Private Land
Kamanahalli	B P Shivanna - s/o Puttanyaya	3338	Manually	32/*/*	0.20	0.05	Fodder Min Kit	5	1	Surface	Rainfed/ Protective irrigation	0	0.20	Private Land

Village Name	Farmer Name:	Farmer Code	Rate Type (Manually/Machinery)	Survey No:	Total Area (Ha.)	Proposed Area (Ha.)	Activity/Model/Plan t/Crop Name :	Number of Kits Per Ha	No. of Kits	Method of Irrigation (Drip/Ring/Surface)	Source of Irrigation (Canal/Rainfed/Well)	Area as per Type Of Land (Ha.)		Ownership of Land (Community Land/Private Land/Other Land)
												Waste Land	Cultivable	
Kamanahalli	Krishnashetty s/o Late Puttashetti. -	3339	Manually	33*/1	0.47	0.12	Fodder Min Kit	5	1	Surface	Rainfed/ Protective irrigation	0	0.47	Private Land
Kamanahalli	Radhamma w/o Kantaraju	3341	Manually	33*/3	1.20	0.30	Fodder Min Kit	5	1	Surface	Rainfed/ Protective irrigation	0	1.20	Private Land
Kamanahalli	Ratnamma w/o Late Shivannashetty	3342	Manually	33*/4	0.47	0.12	Fodder Min Kit	5	1	Surface	Rainfed/ Protective irrigation	0	0.47	Private Land
Kamanahalli	Jayamma w/o Late Nagesh	3343	Manually	34*/1	0.30	0.08	Fodder Min Kit	5	1	Surface	Rainfed/ Protective irrigation	0	0.30	Private Land
Kamanahalli	B P Shivanna - s/o Puttanayaya	3344	Manually	34*/1	0.20	0.05	Fodder Min Kit	5	1	Surface	Rainfed/ Protective irrigation	0	0.20	Private Land
Kamanahalli	Ravi - s/o Late Basavaraju	3345	Manually	34*/1	0.70	0.18	Fodder Min Kit	5	1	Surface	Rainfed/ Protective irrigation	0	0.70	Private Land
Kamanahalli	B R Dasayya s/o Raiyya	3348	Manually	4*/1	0.60	0.15	Fodder Min Kit	5	1	Surface	Rainfed/ Protective irrigation	0	0.60	Private Land
Kamanahalli	Lakshamma w/o Rayaiah	3349	Manually	5*/1	0.40	0.10	Fodder Min Kit	5	1	Surface	Rainfed/ Protective irrigation	0	0.40	Private Land
Kamanahalli	Karyayya - s/o le kalaiah	3350	Manually	5*/1	0.30	0.08	Fodder Min Kit	5	1	Surface	Rainfed/ Protective irrigation	0	0.30	Private Land
Kamanahalli	Karyayya - s/o le kalaiah	3351	Manually	6*/*	0.20	0.05	Fodder Min Kit	5	1	Surface	Rainfed/ Protective irrigation	0	0.20	Private Land
Bylakoppa	Veerabhadraiah s/o Sannahaida	3370	Manually	61*/1	1.30	0.33	Fodder Min Kit	5	1	Surface	Rainfed/ Protective irrigation	0	1.30	Private Land
Bylakoppa	Gowramma w/o Late Govindegowda	3371	Manually	61*/2	1.10	0.28	Fodder Min Kit	5	1	Surface	Rainfed/ Protective irrigation	0	1.10	Private Land
Bylakoppa	Shabrin Fatima w/o. Mahmoud Mohid Makki	3372	Manually	62*/*	0.60	0.15	Fodder Min Kit	5	1	Surface	Rainfed/ Protective irrigation	0	0.60	Private Land
Bylakoppa	Gapur Khan s/o Hussain Khan	3373	Manually	64*/1A	0.50	0.13	Fodder Min Kit	5	1	Surface	Rainfed/ Protective irrigation	0	0.50	Private Land
Bylakoppa	Sannaswami- s/o Melagurayya	3375	Manually	64*/1C	0.30	0.08	Fodder Min Kit	5	1	Surface	Rainfed/ Protective irrigation	0	0.30	Private Land
Bylakoppa	B.R. Subramanya s/o Ramanaschetti-B.P.	3382	Manually	65*/1	1.05	0.26	Fodder Min Kit	5	1	Surface	Rainfed/ Protective irrigation	0	1.05	Private Land
Bylakoppa	B.R. Mohan s/o Ramannashetti-B.P.	3383	Manually	65*/2	1.05	0.26	Fodder Min Kit	5	1	Surface	Rainfed/ Protective irrigation	0	1.05	Private Land
Bylakoppa	P. Loksha s/o Late. Puttappashetty	3384	Manually	66*/1	2.30	0.58	Fodder Min Kit	5	1	Surface	Rainfed/ Protective irrigation	0	2.30	Private Land
Bylakoppa	Nagamma w/o Late Jawarappa	3385	Manually	66*/1	0.38	0.10	Fodder Min Kit	5	1	Surface	Rainfed/ Protective irrigation	0	0.38	Private Land
Bylakoppa	P. Loksha s/o Late. Puttappashetty	3386	Manually	66*/2	0.40	0.10	Fodder Min Kit	5	1	Surface	Rainfed/ Protective irrigation	0	0.40	Private Land
Bylakoppa	Gowramma w/o Late B.T. Venkatesh	3387	Manually	66*/3	0.80	0.20	Fodder Min Kit	5	1	Surface	Rainfed/ Protective irrigation	0	0.80	Private Land
Bylakoppa	Manjunatha B.S. s/o B J Sannappa	3388	Manually	66*/4	0.80	0.20	Fodder Min Kit	5	1	Surface	Rainfed/ Protective irrigation	0	0.80	Private Land
Bylakoppa	Rangaswami s/o Late.Thammaiahshetty	3389	Manually	67*/1	0.59	0.15	Fodder Min Kit	5	1	Surface	Rainfed/ Protective irrigation	0	0.59	Private Land
Bylakoppa	Srinivasa s/o.Thammaiahshetty	3390	Manually	67*/2	0.49	0.12	Fodder Min Kit	5	1	Surface	Rainfed/ Protective irrigation	0	0.49	Private Land
Bylakoppa	T Ramannashetti s/o Late.Thammaiahshetty	3391	Manually	67*/3	0.59	0.15	Fodder Min Kit	5	1	Surface	Rainfed/ Protective irrigation	0	0.59	Private Land
Bylakoppa	P. Loksha s/o Late. Puttappashetty	3393	Manually	68*/1	1.10	0.28	Fodder Min Kit	5	1	Surface	Rainfed/ Protective irrigation	0	1.10	Private Land
Bylakoppa	Renuka w/o Late Nagendra B.S.	3394	Manually	68*/2	0.35	0.09	Fodder Min Kit	5	1	Surface	Rainfed/ Protective irrigation	0	0.35	Private Land
Bylakoppa	B.S. Ananta - s/o Subbshetti	3395	Manually	68*/2	1.07	0.27	Fodder Min Kit	5	1	Surface	Rainfed/ Protective irrigation	0	1.07	Private Land
Bylakoppa	Vijayalakshmi w/o. KV Vijesh	3398	Manually	76*/*	1.10	0.28	Fodder Min Kit	5	1	Surface	Rainfed/ Protective irrigation	0	1.10	Private Land
Doddahosuru	K. Sasidhara s/o Kalappa	3400	Manually	36*/*	2.19	0.55	Fodder Min Kit	5	1	Surface	Rainfed/ Protective irrigation	0	2.19	Private Land

Village Name	Farmer Name:	Farmer Code	Rate Type (Manually/Machinery)	Survey No:	Total Area (Ha.)	Proposed Area (Ha.)	Activity/Model/Plan t/Crop Name :	Number of Kits Per Ha	No. of Kits	Method of Irrigation (Drip/Ring/Surface)	Source of Irrigation (Canal/Rainfed/Well)	Area as per Type Of Land (Ha.)		Ownership of Land (Community Land/Private Land/Other Land)
												Waste Land	Cultivable	
Doddahosuru	Javarayya s/o Huchhaiah	3401	Manually	42*/1	1.10	0.28	Fodder Min Kit	5	1	Surface	Rainfed/ Protective irrigation	0	1.10	Private Land
Doddahosuru	Javarayya s/o Huchhaiah	3402	Manually	42*/2	1.10	0.28	Fodder Min Kit	5	1	Surface	Rainfed/ Protective irrigation	0	1.10	Private Land
Doddahosuru	Singaramma - w/o Kalyani	3403	Manually	43*/1	0.40	0.10	Fodder Min Kit	5	1	Surface	Rainfed/ Protective irrigation	0	0.40	Private Land
Doddahosuru	Thimmayya s/o Late Huchhaiah	3404	Manually	43*/2	0.50	0.13	Fodder Min Kit	5	1	Surface	Rainfed/ Protective irrigation	0	0.50	Private Land
Doddahosuru	Swami s/o Dasayya	3405	Manually	44*/1	0.34	0.09	Fodder Min Kit	5	1	Surface	Rainfed/ Protective irrigation	0	0.34	Private Land
Doddahosuru	Thimmayya s/o Dasayya	3406	Manually	44*/2	0.34	0.09	Fodder Min Kit	5	1	Surface	Rainfed/ Protective irrigation	0	0.34	Private Land
Doddahosuru	Krishnaya s/o Dasayya	3407	Manually	44*/3	0.30	0.08	Fodder Min Kit	5	1	Surface	Rainfed/ Protective irrigation	0	0.30	Private Land
Doddahosuru	Lakshmaiah s/o Dasayya	3408	Manually	44*/4	0.40	0.10	Fodder Min Kit	5	1	Surface	Rainfed/ Protective irrigation	0	0.40	Private Land
Doddahosuru	Kausar Bhanu s/o Late Amir Khan	3415	Manually	46*/*	1.50	0.38	Fodder Min Kit	5	1	Surface	Rainfed/ Protective irrigation	0	1.50	Private Land
Doddahosuru	Jubedabhi - w/o Ismail Khan	3416	Manually	47*/*	1.50	0.38	Fodder Min Kit	5	1	Surface	Rainfed/ Protective irrigation	0	1.50	Private Land
Doddahosuru	Shivamma w/o Late Mahadevappa	3417	Manually	48*/2	1.37	0.34	Fodder Min Kit	5	1	Surface	Rainfed/ Protective irrigation	0	1.37	Private Land
Doddahosuru	Nagaraja - s/o Jawaraiah	3418	Manually	62*/*	1.40	0.35	Fodder Min Kit	5	1	Surface	Rainfed/ Protective irrigation	0	1.40	Private Land
Doddahosuru	D.T. Nagendra - s/o Late Thimshetti	3419	Manually	62*/*	1.20	0.30	Fodder Min Kit	5	1	Surface	Rainfed/ Protective irrigation	0	1.20	Private Land
Doddahosuru	Channamma - w/o Nagappa	3420	Manually	62*/*	0.20	0.05	Fodder Min Kit	5	1	Surface	Rainfed/ Protective irrigation	0	0.20	Private Land
Doddahosuru	Ramanayaka s/o Late Huchhaiah	3421	Manually	62*/*	1.40	0.35	Fodder Min Kit	5	1	Surface	Rainfed/ Protective irrigation	0	1.40	Private Land
Doddahosuru	Allisab -	3422	Manually	62*/*	1.50	0.38	Fodder Min Kit	5	1	Surface	Rainfed/ Protective irrigation	0	1.50	Private Land
Doddahosuru	K R Ramashetti - s/o Ramashetti	3423	Manually	62*/*	1.30	0.33	Fodder Min Kit	5	1	Surface	Rainfed/ Protective irrigation	0	1.30	Private Land
Doddahosuru	Wahab - s/o Latip Saab	3424	Manually	62*/*	0.70	0.18	Fodder Min Kit	5	1	Surface	Rainfed/ Protective irrigation	0	0.70	Private Land
Doddahosuru	S B Varshabendra - s/o Basappa	3425	Manually	62*/*	1.40	0.35	Fodder Min Kit	5	1	Surface	Rainfed/ Protective irrigation	0	1.40	Private Land
Doddahosuru	Shahida Banu - w/o Nazir Saab	3426	Manually	62*/*	1.13	0.28	Fodder Min Kit	5	1	Surface	Rainfed/ Protective irrigation	0	1.13	Private Land
Doddahosuru	Sharpunisha - w/o Basha	3427	Manually	62*/*	1.50	0.38	Fodder Min Kit	5	1	Surface	Rainfed/ Protective irrigation	0	1.50	Private Land
Doddahosuru	C K Lakkayya s/o Kengeya	3428	Manually	62*/*	1.40	0.35	Fodder Min Kit	5	1	Surface	Rainfed/ Protective irrigation	0	1.40	Private Land
Doddahosuru	Nagina Begum w/o. Basheer Ahmed	3429	Manually	62*/*	1.00	0.25	Fodder Min Kit	5	1	Surface	Rainfed/ Protective irrigation	0	1.00	Private Land
Doddahosuru	Dastagiri Khan s/o Gaus Khan	3430	Manually	62*/*	0.40	0.10	Fodder Min Kit	5	1	Surface	Rainfed/ Protective irrigation	0	0.40	Private Land
Doddahosuru	Ujanayisi	3431	Manually	62*/*	1.00	0.25	Fodder Min Kit	5	1	Surface	Rainfed/ Protective irrigation	0	1.00	Private Land
Doddahosuru	Kalaiah s/o Kalaiah	3432	Manually	62*/*	0.63	0.16	Fodder Min Kit	5	1	Surface	Rainfed/ Protective irrigation	0	0.63	Private Land
Giraguru	L. Anand - s/o Lingegowda- Earth.P	3433	Manually	21*/1	0.32	0.08	Fodder Min Kit	5	1	Surface	Rainfed/ Protective irrigation	0	0.32	Private Land
Giraguru	V R Leelavathi w/o LateL. Anand- Bh.P.	3434	Manually	21*/2	1.90	0.48	Fodder Min Kit	5	1	Surface	Rainfed/ Protective irrigation	0	1.90	Private Land
Giraguru	Supreeta V s/o LateB Veerabhadraya	3435	Manually	22*/1	0.94	0.24	Fodder Min Kit	5	1	Surface	Rainfed/ Protective irrigation	0	0.94	Private Land
Giraguru	V R Leelavathi w/o LateL. Anand- Bh.P.	3436	Manually	22*/2	1.55	0.39	Fodder Min Kit	5	1	Surface	Rainfed/ Protective irrigation	0	1.55	Private Land

Village Name	Farmer Name:	Farmer Code	Rate Type (Manually/Machinery)	Survey No:	Total Area (Ha.)	Proposed Area (Ha.)	Activity/Model/Plan t/Crop Name :	Number of Kits Per Ha	No. of Kits	Method of Irrigation (Drip/Ring/Surface)	Source of Irrigation (Canal/Rainfed/Well)	Area as per Type Of Land (Ha.)		Ownership of Land (Community Land/Private Land/Other Land)
												Waste Land	Cultivable	
Giraguru	Nagaraju s/o LateValiya Veerappa- The landlord	3438	Manually	24/*1	0.76	0.19	Fodder Min Kit	5	1	Surface	Rainfed/ Protective irrigation	0	0.76	Private Land
Giraguru	Chandira Gappu is Ganapathi s/o LateDevayya. - Land	3439	Manually	24/*10	0.60	0.15	Fodder Min Kit	5	1	Surface	Rainfed/ Protective irrigation	0	0.60	Private Land
Giraguru	Shad Mohammed s/o Shahul Hamid Haji Amin	3440	Manually	24/*2	1.20	0.30	Fodder Min Kit	5	1	Surface	Rainfed/ Protective irrigation	0	1.20	Private Land
Giraguru	A.M. Kaverappa - s/o A.K. Muthanna	3441	Manually	24/*3	1.20	0.30	Fodder Min Kit	5	1	Surface	Rainfed/ Protective irrigation	0	1.20	Private Land
Giraguru	Chandira Gappu is Ganapathi. - Late s/o. Devaiah	3446	Manually	24/*8	0.21	0.05	Fodder Min Kit	5	1	Surface	Rainfed/ Protective irrigation	0	0.21	Private Land
Giraguru	N. Saraswati - s/o Nagarathna	3449	Manually	25/*1	0.59	0.15	Fodder Min Kit	5	1	Surface	Rainfed/ Protective irrigation	0	0.59	Private Land
Giraguru	Saraswati w/o Late Nagarathna	3451	Manually	25/*1	1.11	0.28	Fodder Min Kit	5	1	Surface	Rainfed/ Protective irrigation	0	1.11	Private Land
Giraguru	Mahmud Mansur s/o B S Mahmoud Ali. -	3453	Manually	25/*12	0.20	0.05	Fodder Min Kit	5	1	Surface	Rainfed/ Protective irrigation	0	0.20	Private Land
Giraguru	T D Subramaniam s/o LateT S Devaiah	3460	Manually	25/*8	0.20	0.05	Fodder Min Kit	5	1	Surface	Rainfed/ Protective irrigation	0	0.20	Private Land
Giraguru	HK Vishwanath s/o Karisiddappa	3461	Manually	25/*9	0.20	0.05	Fodder Min Kit	5	1	Surface	Rainfed/ Protective irrigation	0	0.20	Private Land
Giraguru	B. Puttabasamma -	3464	Manually	26/*11	0.22	0.06	Fodder Min Kit	5	1	Surface	Rainfed/ Protective irrigation	0	0.22	Private Land
Giraguru	Mujeeb K.S. s/o Sikander. -	3465	Manually	26/*2	0.21	0.05	Fodder Min Kit	5	1	Surface	Rainfed/ Protective irrigation	0	0.21	Private Land
Giraguru	Supreet V s/o Late B Veerabhadraya	3466	Manually	26/*3A	1.00	0.25	Fodder Min Kit	5	1	Surface	Rainfed/ Protective irrigation	0	1.00	Private Land
Giraguru	KP Kumar s/o Puttaswamy	3468	Manually	26/*4	0.29	0.07	Fodder Min Kit	5	1	Surface	Rainfed/ Protective irrigation	0	0.29	Private Land
Giraguru	Nagaraja s/o Muthurayyappa. -	3469	Manually	26/*5	0.51	0.13	Fodder Min Kit	5	1	Surface	Rainfed/ Protective irrigation	0	0.51	Private Land
Giraguru	U.M. Laxmana. - s/o Unne Modaliyur	3470	Manually	26/*6	0.40	0.10	Fodder Min Kit	5	1	Surface	Rainfed/ Protective irrigation	0	0.40	Private Land
Giraguru	Supreet V s/o Lat eB Veerabhadraya	3471	Manually	26/*7	0.20	0.05	Fodder Min Kit	5	1	Surface	Rainfed/ Protective irrigation	0	0.20	Private Land
Giraguru	U.M. Laxmana. - s/o Unne Modaliyur	3472	Manually	26/*8	0.40	0.10	Fodder Min Kit	5	1	Surface	Rainfed/ Protective irrigation	0	0.40	Private Land
Giraguru	Mujeeb K.S. s/o Sikander. -	3473	Manually	26/*9	0.26	0.07	Fodder Min Kit	5	1	Surface	Rainfed/ Protective irrigation	0	0.26	Private Land
Giraguru	P.S. Sanjeeva - s/o P.K. Shivappa	3474	Manually	28/*1	1.95	0.49	Fodder Min Kit	5	1	Surface	Rainfed/ Protective irrigation	0	1.95	Private Land
Giraguru	P.S. Sanjeeva - s/o P.K. Shivappa	3475	Manually	28/*2	2.35	0.59	Fodder Min Kit	5	1	Surface	Rainfed/ Protective irrigation	0	2.35	Private Land
Giraguru	P.S. Sanjeeva - s/o P.K. Shivappa	3476	Manually	28/*3	0.85	0.21	Fodder Min Kit	5	1	Surface	Rainfed/ Protective irrigation	0	0.85	Private Land
Giraguru	Vinod Kumar .KG s/o Late Gopalarao	3479	Manually	30/*3	1.60	0.40	Fodder Min Kit	5	1	Surface	Rainfed/ Protective irrigation	0	1.60	Private Land
Giraguru	Mahesh. s/o Late Rajasekharaiah	3480	Manually	31/*1	0.60	0.15	Fodder Min Kit	5	1	Surface	Rainfed/ Protective irrigation	0	0.60	Private Land
Giraguru	Raghu. s/o Late Rajasekharaiah	3481	Manually	31/*1	0.60	0.15	Fodder Min Kit	5	1	Surface	Rainfed/ Protective irrigation	0	0.60	Private Land
Giraguru	B. Shivakumar - s/o A. Basavarajayya	3482	Manually	31/*2	0.82	0.21	Fodder Min Kit	5	1	Surface	Rainfed/ Protective irrigation	0	0.82	Private Land
Giraguru	B.B.Lokesh s/o Basappa	3483	Manually	32/*1	1.02	0.26	Fodder Min Kit	5	1	Surface	Rainfed/ Protective irrigation	0	1.02	Private Land
Giraguru	Nawang Jumbo s/o Lob Sung Seering-Bh.P.	3484	Manually	32/*2	1.02	0.26	Fodder Min Kit	5	1	Surface	Rainfed/ Protective irrigation	0	1.02	Private Land
Giraguru	Bekal Mohammed Sali s/o Abdul Ed Neer Raheem	3485	Manually	32/*3	1.02	0.26	Fodder Min Kit	5	1	Surface	Rainfed/ Protective irrigation	0	1.02	Private Land
Giraguru	Mahadevamma w/o Basappa	3486	Manually	32/*4	1.02	0.26	Fodder Min Kit	5	1	Surface	Rainfed/ Protective irrigation	0	1.02	Private Land

Village Name	Farmer Name:	Farmer Code	Rate Type (Manually/Machinery)	Survey No:	Total Area (Ha.)	Proposed Area (Ha.)	Activity/Model/Plan t/Crop Name :	Number of Kits Per Ha	No. of Kits	Method of Irrigation (Drip/Ring/Surface)	Source of Irrigation (Canal/Rainfed/Well)	Area as per Type Of Land (Ha.)		Ownership of Land (Community Land/Private Land/Other Land)
												Waste Land	Cultivable	
Giraguru	Zakiyasidiki Bin	3490	Manually	33/*15	1.20	0.30	Fodder Min Kit	5	1	Surface	Rainfed/ Protective irrigation	0	1.20	Private Land
Giraguru	Saiyanasidaki w/o	3491	Manually	33/*16	1.20	0.30	Fodder Min Kit	5	1	Surface	Rainfed/ Protective irrigation	0	1.20	Private Land
Giraguru	K K Puttaraju	3492	Manually	33/*34	1.49	0.37	Fodder Min Kit	5	1	Surface	Rainfed/ Protective irrigation	0	1.49	Private Land
Giraguru	Jawaramma - s/o Siddaiah	3493	Manually	63/**	0.80	0.20	Fodder Min Kit	5	1	Surface	Rainfed/ Protective irrigation	0	0.80	Private Land
Giraguru	Lakshamma - w/o Dasayya	3494	Manually	63/**	0.80	0.20	Fodder Min Kit	5	1	Surface	Rainfed/ Protective irrigation	0	0.80	Private Land
Giraguru	Channaiya - s/o Singraya	3495	Manually	63/**	0.80	0.20	Fodder Min Kit	5	1	Surface	Rainfed/ Protective irrigation	0	0.80	Private Land
Giraguru	Venkatayya -	3496	Manually	63/**	0.80	0.20	Fodder Min Kit	5	1	Surface	Rainfed/ Protective irrigation	0	0.80	Private Land
Giraguru	U A Shakti Alisha - S.M. Usman	3497	Manually	63/**	0.80	0.20	Fodder Min Kit	5	1	Surface	Rainfed/ Protective irrigation	0	0.80	Private Land
Giraguru	Sannamma- w/o Late Thoppayya	3498	Manually	63/**	0.80	0.20	Fodder Min Kit	5	1	Surface	Rainfed/ Protective irrigation	0	0.80	Private Land
Giraguru	Rangayya - s/o Doddaiiah	3499	Manually	63/**	0.80	0.20	Fodder Min Kit	5	1	Surface	Rainfed/ Protective irrigation	0	0.80	Private Land
Giraguru	Dasa - s/o Moodly	3500	Manually	63/**	0.80	0.20	Fodder Min Kit	5	1	Surface	Rainfed/ Protective irrigation	0	0.80	Private Land
Giraguru	Nanjayya s/o Subbayya	3501	Manually	63/**	0.80	0.20	Fodder Min Kit	5	1	Surface	Rainfed/ Protective irrigation	0	0.80	Private Land
Giraguru	Pasture -	3502	Manually	63/**	0.80	0.20	Fodder Min Kit	5	1	Surface	Rainfed/ Protective irrigation	0	0.80	Private Land
Giraguru	Kala- s/o Singraya	3504	Manually	63/*26	0.80	0.20	Fodder Min Kit	5	1	Surface	Rainfed/ Protective irrigation	0	0.80	Private Land
Giraguru	DC Jagadeesha s/o Late D.T.Chikkanna	3505	Manually	93/**	0.80	0.20	Fodder Min Kit	5	1	Surface	Rainfed/ Protective irrigation	0	0.80	Private Land
Giraguru	D C Jagadesha s/o Late.D.T.Chikkanna	3506	Manually	93/**	1.00	0.25	Fodder Min Kit	5	1	Surface	Rainfed/ Protective irrigation	0	1.00	Private Land
Giraguru	Puttamma s/o Late Devaiah	3507	Manually	94/**	0.50	0.13	Fodder Min Kit	5	1	Surface	Rainfed/ Protective irrigation	0	0.50	Private Land
Giraguru	P.S. Sanjeeva - s/o P.K. Shivappa	3508	Manually	27/*1	1.60	0.40	Fodder Min Kit	5	1	Surface	Rainfed/ Protective irrigation	0	1.60	Private Land
Giraguru	P.W. Motayya -	3509	Manually	12/*1	1.20	0.30	Fodder Min Kit	5	1	Surface	Rainfed/ Protective irrigation	0	1.20	Private Land
Giraguru	Santosh Sequera. s/o S.A. Salu	3512	Manually	12/*12	0.30	0.08	Fodder Min Kit	5	1	Surface	Rainfed/ Protective irrigation	0	0.30	Private Land
Giraguru	Santosh Sequera s/o S.A. Salu. -	3513	Manually	12/*2	0.45	0.11	Fodder Min Kit	5	1	Surface	Rainfed/ Protective irrigation	0	0.45	Private Land
Giraguru	Santosh Sequera s/o S.A. Salu. -	3514	Manually	12/*3	0.34	0.09	Fodder Min Kit	5	1	Surface	Rainfed/ Protective irrigation	0	0.34	Private Land
Giraguru	S.A. Salu s/o Albert Sequera. - - Land	3516	Manually	12/*5	0.32	0.08	Fodder Min Kit	5	1	Surface	Rainfed/ Protective irrigation	0	0.32	Private Land
Giraguru	Albert Krasta s/o Marcel Krasta. -	3517	Manually	12/*6	0.21	0.05	Fodder Min Kit	5	1	Surface	Rainfed/ Protective irrigation	0	0.21	Private Land
Giraguru	Anthony D'Souza s/o David D'Souza. - - Land	3518	Manually	12/*7	0.40	0.10	Fodder Min Kit	5	1	Surface	Rainfed/ Protective irrigation	0	0.40	Private Land
Giraguru	Kantharaju s/o Doddaveerappa	3521	Manually	13/**	0.81	0.20	Fodder Min Kit	5	1	Surface	Rainfed/ Protective irrigation	0	0.81	Private Land
Giraguru	Gowamma w/o L.A.V.Channewerappa-B.P.	3522	Manually	14/*1	0.66	0.17	Fodder Min Kit	5	1	Surface	Rainfed/ Protective irrigation	0	0.66	Private Land
Giraguru	Kantharaju s/o Doddaveerappa	3523	Manually	14/*2	0.76	0.19	Fodder Min Kit	5	1	Surface	Rainfed/ Protective irrigation	0	0.76	Private Land
Guddenahalli	Tenzin Choder (Rigya Rinpoche) s/o L. sagelogen	3541	Manually	1/**	3.91	0.98	Fodder Min Kit	5	1	Surface	Rainfed/ Protective irrigation	0	3.91	Private Land
Guddenahalli	B.K. Rajagopal - s/o S Krishnappa	3542	Manually	11/**	0.90	0.23	Fodder Min Kit	5	1	Surface	Rainfed/ Protective irrigation	0	0.90	Private Land

Village Name	Farmer Name:	Farmer Code	Rate Type (Manually/Machinery)	Survey No:	Total Area (Ha.)	Proposed Area (Ha.)	Activity/Model/Plant/Crop Name :	Number of Kits Per Ha	No. of Kits	Method of Irrigation (Drip/Ring/Surface)	Source of Irrigation (Canal/Rainfed/Well)	Area as per Type Of Land (Ha.)		Ownership of Land (Community Land/Private Land/Other Land)
												Waste Land	Cultivable	
Guddenahalli	B Fatima M w/o Fayaz M Y. -	3543	Manually	11/*/*	1.22	0.31	Fodder Min Kit	5	1	Surface	Rainfed/ Protective irrigation	0	1.22	Private Land
Guddenahalli	S. Pandian s/o M.S. Chokkalingam- Bho.P.	3544	Manually	11/*/*	1.53	0.38	Fodder Min Kit	5	1	Surface	Rainfed/ Protective irrigation	0	1.53	Private Land
Guddenahalli	S. Sukkalingam s/o M.S. Chokkalingam-Bho.P.	3545	Manually	11/*/*	1.60	0.40	Fodder Min Kit	5	1	Surface	Rainfed/ Protective irrigation	0	1.60	Private Land
Guddenahalli	Tejeninima s/o Siraftemba	3546	Manually	12/*/*	1.86	0.47	Fodder Min Kit	5	1	Surface	Rainfed/ Protective irrigation	0	1.86	Private Land
Guddenahalli	M.E. Arshadapash - s/o M J Emarkhan	3547	Manually	12/*/*	2.58	0.65	Fodder Min Kit	5	1	Surface	Rainfed/ Protective irrigation	0	2.58	Private Land
Guddenahalli	Tejeninima s/o Siraftemba	3548	Manually	13/*1	0.28	0.07	Fodder Min Kit	5	1	Surface	Rainfed/ Protective irrigation	0	0.28	Private Land
Guddenahalli	B.K. Rajagopal -	3550	Manually	13/*3	0.73	0.18	Fodder Min Kit	5	1	Surface	Rainfed/ Protective irrigation	0	0.73	Private Land
Guddenahalli	Tejeninima s/o Siraftemba	3552	Manually	14/*1	1.33	0.33	Fodder Min Kit	5	1	Surface	Rainfed/ Protective irrigation	0	1.33	Private Land
Guddenahalli	Pamajarnekampa s/o luluzangsocampa	3553	Manually	14/*2	0.41	0.10	Fodder Min Kit	5	1	Surface	Rainfed/ Protective irrigation	0	0.41	Private Land
Guddenahalli	Tejeninima s/o Siraftemba	3554	Manually	15/*1	1.00	0.25	Fodder Min Kit	5	1	Surface	Rainfed/ Protective irrigation	0	1.00	Private Land
Guddenahalli	Tejeninima s/o Siraftemba	3555	Manually	15/*1	0.20	0.05	Fodder Min Kit	5	1	Surface	Rainfed/ Protective irrigation	0	0.20	Private Land
Guddenahalli	Pamajarnekampa s/o luluzangsocampa	3556	Manually	15/*2	0.30	0.08	Fodder Min Kit	5	1	Surface	Rainfed/ Protective irrigation	0	0.30	Private Land
Guddenahalli	D P Vishwanath. s/o Late ST Putraju	3559	Manually	16/*1	0.64	0.16	Fodder Min Kit	5	1	Surface	Rainfed/ Protective irrigation	0	0.64	Private Land
Guddenahalli	Namgyala Nudup s/o Usain Serring-Bho.P.	3560	Manually	16/*2	1.17	0.29	Fodder Min Kit	5	1	Surface	Rainfed/ Protective irrigation	0	1.17	Private Land
Guddenahalli	MG Gangadhar s/o Gopal Shetty	3590	Manually	26/*4	0.80	0.20	Fodder Min Kit	5	1	Surface	Rainfed/ Protective irrigation	0	0.80	Private Land
Guddenahalli	P.B. Devaiah s/o P.K.Bidappa	3591	Manually	27/*1	2.50	0.63	Fodder Min Kit	5	1	Surface	Rainfed/ Protective irrigation	0	2.50	Private Land
Guddenahalli	M.K. Dinesh s/o M.J. Kalappa	3592	Manually	27/*10	2.21	0.55	Fodder Min Kit	5	1	Surface	Rainfed/ Protective irrigation	0	2.21	Private Land
Guddenahalli	Nam gal nundoop s/o ujane sering	3594	Manually	27/*2	0.40	0.10	Fodder Min Kit	5	1	Surface	Rainfed/ Protective irrigation	0	0.40	Private Land
Guddenahalli	Nam gal nundoop s/o ujane sering	3595	Manually	27/*3	1.85	0.46	Fodder Min Kit	5	1	Surface	Rainfed/ Protective irrigation	0	1.85	Private Land
Guddenahalli	Nam gal nundoop s/o ujane sering	3596	Manually	27/*4	0.95	0.24	Fodder Min Kit	5	1	Surface	Rainfed/ Protective irrigation	0	0.95	Private Land
Guddenahalli	Chandra N.K. s/o Late Kempaiah	3645	Manually	7/*12	0.29	0.07	Fodder Min Kit	5	1	Surface	Rainfed/ Protective irrigation	0	0.29	Private Land
Guddenahalli	Puttaraju s/o Late Kempaiah	3646	Manually	7/*12	0.29	0.07	Fodder Min Kit	5	1	Surface	Rainfed/ Protective irrigation	0	0.29	Private Land
Guddenahalli	Bhadramma w/o Late Muddumallaiah	3647	Manually	7/*13	1.50	0.38	Fodder Min Kit	5	1	Surface	Rainfed/ Protective irrigation	0	1.50	Private Land
Guddenahalli	DINESH.H.R. S / O RAJAPPA. - - Land	3648	Manually	7/*14	1.60	0.40	Fodder Min Kit	5	1	Surface	Rainfed/ Protective irrigation	0	1.60	Private Land
Guddenahalli	Dinesh HR s/o Rajappa. - - Land	3649	Manually	7/*15	0.60	0.15	Fodder Min Kit	5	1	Surface	Rainfed/ Protective irrigation	0	0.60	Private Land
Guddenahalli	Dinesh HR s/o Rajappa. - - Land	3650	Manually	7/*16	2.07	0.52	Fodder Min Kit	5	1	Surface	Rainfed/ Protective irrigation	0	2.07	Private Land
Guddenahalli	Chandra.N. s/o Late.Nagaraju. - - Land	3651	Manually	7/*17	0.53	0.13	Fodder Min Kit	5	1	Surface	Rainfed/ Protective irrigation	0	0.53	Private Land
Guddenahalli	Chandra.N. s/o Late.Nagaraju. - - Land	3652	Manually	7/*18	0.80	0.20	Fodder Min Kit	5	1	Surface	Rainfed/ Protective irrigation	0	0.80	Private Land
Guddenahalli	BJ Basavaraju s/o Javaregowda. -	3653	Manually	7/*19	0.80	0.20	Fodder Min Kit	5	1	Surface	Rainfed/ Protective irrigation	0	0.80	Private Land
Guddenahalli	Nam gal nundoop. - s/o Usain Seering	3654	Manually	7/*2	0.80	0.20	Fodder Min Kit	5	1	Surface	Rainfed/ Protective irrigation	0	0.80	Private Land

Village Name	Farmer Name:	Farmer Code	Rate Type (Manually/Machinery)	Survey No:	Total Area (Ha.)	Proposed Area (Ha.)	Activity/Model/Plan t/Crop Name :	Number of Kits Per Ha	No. of Kits	Method of Irrigation (Drip/Ring/Surface)	Source of Irrigation (Canal/Rainfed/Well)	Area as per Type Of Land (Ha.)		Ownership of Land (Community Land/Private Land/Other Land)
												Waste Land	Cultivable	
Guddenahalli	BJ Basavaraju s/o Javaregowda. -	3655	Manually	7/*/20	1.01	0.25	Fodder Min Kit	5	1	Surface	Rainfed/ Protective irrigation	0	1.01	Private Land
Guddenahalli	Sachidanandamurthy - s/o Rudrappa	3656	Manually	7/*/21	0.80	0.20	Fodder Min Kit	5	1	Surface	Rainfed/ Protective irrigation	0	0.80	Private Land
Guddenahalli	M. Srinivasa - s/o Madappa- land.P	3657	Manually	7/*/22	2.00	0.50	Fodder Min Kit	5	1	Surface	Rainfed/ Protective irrigation	0	2.00	Private Land
Guddenahalli	B J Basavaraju s/o Javaregowda	3658	Manually	7/*/23	2.00	0.50	Fodder Min Kit	5	1	Surface	Rainfed/ Protective irrigation	0	2.00	Private Land
Guddenahalli	Venkatesha s/o Late. Kempayya Uruf Kempegowda. -	3659	Manually	7/*/24	0.33	0.08	Fodder Min Kit	5	1	Surface	Rainfed/ Protective irrigation	0	0.33	Private Land
Guddenahalli	Nam gal nundoo s/o ujane joining	3660	Manually	7/*/3	0.37	0.09	Fodder Min Kit	5	1	Surface	Rainfed/ Protective irrigation	0	0.37	Private Land
Guddenahalli	Nam gal nundoo s/o ujane joining	3661	Manually	7/*/4	0.24	0.06	Fodder Min Kit	5	1	Surface	Rainfed/ Protective irrigation	0	0.24	Private Land
Guddenahalli	B J Basavaraju s/o Javaregowda	3662	Manually	7/*/5	0.80	0.20	Fodder Min Kit	5	1	Surface	Rainfed/ Protective irrigation	0	0.80	Private Land
Guddenahalli	B J Basavaraju s/o Javaregowda	3663	Manually	7/*/6	0.80	0.20	Fodder Min Kit	5	1	Surface	Rainfed/ Protective irrigation	0	0.80	Private Land
Guddenahalli	Namgal Nundup s/o . The Urgeen Seering. -	3664	Manually	7/*/7	1.60	0.40	Fodder Min Kit	5	1	Surface	Rainfed/ Protective irrigation	0	1.60	Private Land
Guddenahalli	Govindayaya. - Late s/o . Thimmaiah	3665	Manually	7/*/8	0.80	0.20	Fodder Min Kit	5	1	Surface	Rainfed/ Protective irrigation	0	0.80	Private Land
Guddenahalli	Namaghalanudup s/o ujin sering	3666	Manually	7/*/9	0.53	0.13	Fodder Min Kit	5	1	Surface	Rainfed/ Protective irrigation	0	0.53	Private Land
Guddenahalli	K.R. Ravikumar s/o F.L.Ranganath- Bh.P.	3667	Manually	8/*/1	0.65	0.16	Fodder Min Kit	5	1	Surface	Rainfed/ Protective irrigation	0	0.65	Private Land
Guddenahalli	Chandra s/o Late Nagaraju	3668	Manually	8/*/2	0.40	0.10	Fodder Min Kit	5	1	Surface	Rainfed/ Protective irrigation	0	0.40	Private Land
Guddenahalli	Nam gal nundoo s/o ujane joining	3669	Manually	8/*/3	2.80	0.70	Fodder Min Kit	5	1	Surface	Rainfed/ Protective irrigation	0	2.80	Private Land
Guddenahalli	A Hemaganga w/o Late B S Sridhar	3670	Manually	8/*/4	0.37	0.09	Fodder Min Kit	5	1	Surface	Rainfed/ Protective irrigation	0	0.37	Private Land
Guddenahalli	Nam gal nundup s/o ujjain Sering	3674	Manually	9/*/3	2.10	0.53	Fodder Min Kit	5	1	Surface	Rainfed/ Protective irrigation	0	2.10	Private Land
Guddenahalli	G. Shubha Devi - w/om. G. Shambha Shivrao	3675	Manually	9/*/4	3.20	0.80	Fodder Min Kit	5	1	Surface	Rainfed/ Protective irrigation	0	3.20	Private Land
Guddenahalli	Nam gal nundup s/o ujjain Sering	3676	Manually	9/*/5	0.20	0.05	Fodder Min Kit	5	1	Surface	Rainfed/ Protective irrigation	0	0.20	Private Land
Guddenahalli	Padmanabha M.K. . - s/o M.P. Krishnamurti	3680	Manually	9/*/9	0.24	0.06	Fodder Min Kit	5	1	Surface	Rainfed/ Protective irrigation	0	0.24	Private Land
Koppa	M.G. Mohamed Qasim -	3681	Manually	3/*/*	1.58	0.40	Fodder Min Kit	5	1	Surface	Rainfed/ Protective irrigation	0	1.58	Private Land
Koppa	Land Acquisition for residential purpose -	3682	Manually	3/*/*	0.80	0.20	Fodder Min Kit	5	1	Surface	Rainfed/ Protective irrigation	0	0.80	Private Land
Koppa	Jeming Jalsu s/o Aga	3683	Manually	4/*/1	0.58	0.15	Fodder Min Kit	5	1	Surface	Rainfed/ Protective irrigation	0	0.58	Private Land
Koppa	Jeming Jalsu s/o Aga Alienated	3684	Manually	4/*/1	0.40	0.10	Fodder Min Kit	5	1	Surface	Rainfed/ Protective irrigation	0	0.40	Private Land
Koppa	Mahadeva - s/o Puttaswamy	3685	Manually	4/*/2	1.86	0.47	Fodder Min Kit	5	1	Surface	Rainfed/ Protective irrigation	0	1.86	Private Land
Koppa	D.T. Vijayendra s/o Thimmashetti	3688	Manually	4/*/4	0.91	0.23	Fodder Min Kit	5	1	Surface	Rainfed/ Protective irrigation	0	0.91	Private Land
Koppa	Sarogamma w/o Late A S Lingappa	3690	Manually	5/*/*	3.00	0.75	Fodder Min Kit	5	1	Surface	Rainfed/ Protective irrigation	0	3.00	Private Land
Koppa	Kempiramma w/o Bettayya	3691	Manually	6/*/1	0.60	0.15	Fodder Min Kit	5	1	Surface	Rainfed/ Protective irrigation	0	0.60	Private Land
Koppa	Kempiramma w/o Bettayya	3696	Manually	6/*/4	0.60	0.15	Fodder Min Kit	5	1	Surface	Rainfed/ Protective irrigation	0	0.60	Private Land
Koppa	Jayajas -	3701	Manually	7/*/1	0.20	0.05	Fodder Min Kit	5	1	Surface	Rainfed/ Protective irrigation	0	0.20	Private Land

Village Name	Farmer Name:	Farmer Code	Rate Type (Manually/Machinery)	Survey No:	Total Area (Ha.)	Proposed Area (Ha.)	Activity/Model/Plan t/Crop Name :	Number of Kits Per Ha	No. of Kits	Method of Irrigation (Drip/Ring/Surface)	Source of Irrigation (Canal/Rainfed/Well)	Area as per Type Of Land (Ha.)		Ownership of Land (Community Land/Private Land/Other Land)
												Waste Land	Cultivable	
Koppa	Jam Yang Jalso - s/o Aga	3702	Manually	7/*1	0.50	0.13	Fodder Min Kit	5	1	Surface	Rainfed/ Protective irrigation	0	0.50	Private Land
Koppa	ABOUBHUKAR s/o MAMMU	3703	Manually	7/*2	0.24	0.06	Fodder Min Kit	5	1	Surface	Rainfed/ Protective irrigation	0	0.24	Private Land
Koppa	C P Shanthi w/o C B Devaiah	3704	Manually	7/*3	0.40	0.10	Fodder Min Kit	5	1	Surface	Rainfed/ Protective irrigation	0	0.40	Private Land
Koppa	C.B. Devaiah - s/o Bojappa	3705	Manually	7/*4	0.51	0.13	Fodder Min Kit	5	1	Surface	Rainfed/ Protective irrigation	0	0.51	Private Land
Koppa	Siraj Ahmad. s/o Abdul Razzaq	3707	Manually	8/*1	1.88	0.47	Fodder Min Kit	5	1	Surface	Rainfed/ Protective irrigation	0	1.88	Private Land
Koppa	U M Laxman s/o Late Unnimodaliyar.	3708	Manually	8/*2	0.40	0.10	Fodder Min Kit	5	1	Surface	Rainfed/ Protective irrigation	0	0.40	Private Land
Koppa	M.Y. Zahida s/o Mohammed Yaseen K	3709	Manually	9/**	3.85	0.96	Fodder Min Kit	5	1	Surface	Rainfed/ Protective irrigation	0	3.85	Private Land
Koppa	C.B. Devaiah s/o Bojappa	3710	Manually	9/**	0.55	0.14	Fodder Min Kit	5	1	Surface	Rainfed/ Protective irrigation	0	0.55	Private Land
Koppa	Land Acquisition for residential purpose -	3711	Manually	2/*1	1.00	0.25	Fodder Min Kit	5	1	Surface	Rainfed/ Protective irrigation	0	1.00	Private Land
Lakshmipura	Seethamma w/o Teci Toppagel	3712	Manually	10/*1	0.40	0.10	Fodder Min Kit	5	1	Surface	Rainfed/ Protective irrigation	0	0.40	Private Land
Lakshmipura	Sering Choden s/o Late.Tesi Toppagel. -	3713	Manually	10/*2	0.43	0.11	Fodder Min Kit	5	1	Surface	Rainfed/ Protective irrigation	0	0.43	Private Land
Lakshmipura	Abdul Rasheed. s/o M k adam-	3714	Manually	10/*3	2.60	0.65	Fodder Min Kit	5	1	Surface	Rainfed/ Protective irrigation	0	2.60	Private Land
Lakshmipura	Mujeeb ur Rehman. s/o kukhiyabi	3715	Manually	10/*4	2.63	0.66	Fodder Min Kit	5	1	Surface	Rainfed/ Protective irrigation	0	2.63	Private Land
Lakshmipura	Khalil Khan s/o Hussain Khan	3716	Manually	11/*1	1.60	0.40	Fodder Min Kit	5	1	Surface	Rainfed/ Protective irrigation	0	1.60	Private Land
Lakshmipura	Mujib Khan s/o Late. Hussein Khan	3717	Manually	11/*2	1.60	0.40	Fodder Min Kit	5	1	Surface	Rainfed/ Protective irrigation	0	1.60	Private Land
Lakshmipura	Gaus Khan s/o Late.Husain Khan	3718	Manually	11/*3	1.20	0.30	Fodder Min Kit	5	1	Surface	Rainfed/ Protective irrigation	0	1.20	Private Land
Lakshmipura	Mehrunnisa w/o. Late. Shabeeh Ahmed. -	3719	Manually	11/*4	0.33	0.08	Fodder Min Kit	5	1	Surface	Rainfed/ Protective irrigation	0	0.33	Private Land
Lakshmipura	Aziz Khan s/o Late. Hussein Khan. -	3720	Manually	11/*5	0.40	0.10	Fodder Min Kit	5	1	Surface	Rainfed/ Protective irrigation	0	0.40	Private Land
Lakshmipura	Puttaswamy - s/o Devaiah	3721	Manually	13/*1	0.60	0.15	Fodder Min Kit	5	1	Surface	Rainfed/ Protective irrigation	0	0.60	Private Land
Lakshmipura	M.M. Chandrasekhara - s/o M.J. Motayya	3722	Manually	13/*2	0.80	0.20	Fodder Min Kit	5	1	Surface	Rainfed/ Protective irrigation	0	0.80	Private Land
Lakshmipura	Akkayamma - w/o Late Puttayya	3723	Manually	13/*3	0.60	0.15	Fodder Min Kit	5	1	Surface	Rainfed/ Protective irrigation	0	0.60	Private Land
Lakshmipura	Javaraya - s/o Sannaiah	3724	Manually	13/*4	0.60	0.15	Fodder Min Kit	5	1	Surface	Rainfed/ Protective irrigation	0	0.60	Private Land
Lakshmipura	Leela Badrinarayan w/o Late Badrinarayan	3725	Manually	13/*5	1.09	0.27	Fodder Min Kit	5	1	Surface	Rainfed/ Protective irrigation	0	1.09	Private Land
Lakshmipura	Shivalingaiah	3726	Manually	14/*1	0.62	0.16	Fodder Min Kit	5	1	Surface	Rainfed/ Protective irrigation	0	0.62	Private Land
Lakshmipura	Sri Mohanraj.K. , s/o Karpayya.i	3727	Manually	14/*2	2.34	0.59	Fodder Min Kit	5	1	Surface	Rainfed/ Protective irrigation	0	2.34	Private Land
Lakshmipura	B.C. Sannaswami - s/o H.S. Channaweerappa	3732	Manually	24/**	1.24	0.31	Fodder Min Kit	5	1	Surface	Rainfed/ Protective irrigation	0	1.24	Private Land
Lakshmipura	Puttegowda - s/o Amasegowda	3733	Manually	24/**	0.81	0.20	Fodder Min Kit	5	1	Surface	Rainfed/ Protective irrigation	0	0.81	Private Land
Lakshmipura	K N Ramachandra s/o Late Ningaiah	3734	Manually	24/**	1.23	0.31	Fodder Min Kit	5	1	Surface	Rainfed/ Protective irrigation	0	1.23	Private Land
Lakshmipura	Bhadraya -	3735	Manually	24/**	0.46	0.12	Fodder Min Kit	5	1	Surface	Rainfed/ Protective irrigation	0	0.46	Private Land
Lakshmipura	Hanuhamma w/o w/o 0 Late Mallateya	3736	Manually	24/**	0.93	0.23	Fodder Min Kit	5	1	Surface	Rainfed/ Protective irrigation	0	0.93	Private Land



Village Name	Farmer Name:	Farmer Code	Rate Type (Manually/Machinery)	Survey No:	Total Area (Ha.)	Proposed Area (Ha.)	Activity/Model/Plant/Crop Name :	Number of Kits Per Ha	No. of Kits	Method of Irrigation (Drip/Ring/Surface)	Source of Irrigation (Canal/Rainfed/Well)	Area as per Type Of Land (Ha.)		Ownership of Land (Community Land/Private Land/Other Land)
												Waste Land	Cultivable	
Lakshmpura	Akkayamma - w/o Puttaiah	3737	Manually	24/*/*	0.25	0.06	Fodder Min Kit	5	1	Surface	Rainfed/ Protective irrigation	0	0.25	Private Land
Lakshmpura	Rajayya -	3738	Manually	24/*/*	0.47	0.12	Fodder Min Kit	5	1	Surface	Rainfed/ Protective irrigation	0	0.47	Private Land
Lakshmpura	Shivalingaiyah - s/o Goravayya	3739	Manually	24/*/*	0.75	0.19	Fodder Min Kit	5	1	Surface	Rainfed/ Protective irrigation	0	0.75	Private Land
Lakshmpura	Ningamma w/o Late Sannahaida	3740	Manually	24/*/*	0.96	0.24	Fodder Min Kit	5	1	Surface	Rainfed/ Protective irrigation	0	0.96	Private Land
Lakshmpura	Shivalingaiyah s/o Late Malluvayya	3741	Manually	24/*/*	1.02	0.26	Fodder Min Kit	5	1	Surface	Rainfed/ Protective irrigation	0	1.02	Private Land
Lakshmpura	Hanumayya - s/o Jawarayya	3742	Manually	24/*/*	1.67	0.42	Fodder Min Kit	5	1	Surface	Rainfed/ Protective irrigation	0	1.67	Private Land
Lakshmpura	Ramesh s/o cheluvamma	3743	Manually	24/*/*	0.75	0.19	Fodder Min Kit	5	1	Surface	Rainfed/ Protective irrigation	0	0.75	Private Land
Lakshmpura	Kamamma -	3744	Manually	24/*/*	0.31	0.08	Fodder Min Kit	5	1	Surface	Rainfed/ Protective irrigation	0	0.31	Private Land
Lakshmpura	C.K. Shivakumara -	3745	Manually	24/*/*	0.94	0.24	Fodder Min Kit	5	1	Surface	Rainfed/ Protective irrigation	0	0.94	Private Land
Lakshmpura	Javarayya - s/o Sannaiah	3746	Manually	24/*/*	0.25	0.06	Fodder Min Kit	5	1	Surface	Rainfed/ Protective irrigation	0	0.25	Private Land
Lakshmpura	Gangamma - w/o Dandayya	3747	Manually	24/*/*	0.90	0.23	Fodder Min Kit	5	1	Surface	Rainfed/ Protective irrigation	0	0.90	Private Land
Lakshmpura	Ramesh s/o cheluvamma	3750	Manually	25/*2	0.52	0.13	Fodder Min Kit	5	1	Surface	Rainfed/ Protective irrigation	0	0.52	Private Land
Lakshmpura	Shivalingaiyah - s/o Goravaya	3751	Manually	25/*3	0.50	0.13	Fodder Min Kit	5	1	Surface	Rainfed/ Protective irrigation	0	0.50	Private Land
Lakshmpura	Hanuhamma w/o Late MalLatea	3754	Manually	25/*6	0.40	0.10	Fodder Min Kit	5	1	Surface	Rainfed/ Protective irrigation	0	0.40	Private Land
Lakshmpura	Shivalingaiyah s/o Late Malluvayya	3755	Manually	25/*7	0.47	0.12	Fodder Min Kit	5	1	Surface	Rainfed/ Protective irrigation	0	0.47	Private Land
Lakshmpura	K N Ramachandra s/o Late Ningayya	3756	Manually	25/*8	0.32	0.08	Fodder Min Kit	5	1	Surface	Rainfed/ Protective irrigation	0	0.32	Private Land
Lakshmpura	Late Krishna s/o.Doddaiah	3768	Manually	40/*/*	0.20	0.05	Fodder Min Kit	5	1	Surface	Rainfed/ Protective irrigation	0	0.20	Private Land
Lakshmpura	Azimabi w/o Syed Mohammed	3769	Manually	40/*/*	0.32	0.08	Fodder Min Kit	5	1	Surface	Rainfed/ Protective irrigation	0	0.32	Private Land
Lakshmpura	Nagamma s/o Kalanayaka	3770	Manually	40/*/*	0.40	0.10	Fodder Min Kit	5	1	Surface	Rainfed/ Protective irrigation	0	0.40	Private Land
Lakshmpura	Nagamma w/o ChikkamaLatea	3773	Manually	40/*2	0.80	0.20	Fodder Min Kit	5	1	Surface	Rainfed/ Protective irrigation	0	0.80	Private Land
Lakshmpura	Shivanna -	3774	Manually	40/*3	0.30	0.08	Fodder Min Kit	5	1	Surface	Rainfed/ Protective irrigation	0	0.30	Private Land
Lakshmpura	Lakshamma - w/o Ningaiyah	3775	Manually	40/*4	0.30	0.08	Fodder Min Kit	5	1	Surface	Rainfed/ Protective irrigation	0	0.30	Private Land
Doddahosuru	B.K.Laxmana s/o Late. B.B. Kariappa	3779	Manually	10/*1	1.20	0.30	Fodder Min Kit	5	1	Surface	Rainfed/ Protective irrigation	0	1.20	Private Land
Doddahosuru	Roopamani B.L. w/o. B K Lakshmana	3780	Manually	10/*2	1.20	0.30	Fodder Min Kit	5	1	Surface	Rainfed/ Protective irrigation	0	1.20	Private Land
Doddahosuru	DP Nagaraju s/o Late.Puttuswamappa and Late.Siddarajamma	3781	Manually	11/*1	0.30	0.08	Fodder Min Kit	5	1	Surface	Rainfed/ Protective irrigation	0	0.30	Private Land
Doddahosuru	KV Guruswamy s/o KV Veerappa	3782	Manually	11/*2	2.10	0.53	Fodder Min Kit	5	1	Surface	Rainfed/ Protective irrigation	0	2.10	Private Land
Doddahosuru	Shambulingappa s/o Late.Puttuswamappa and Late.Siddarajamma	3783	Manually	11/*3	0.30	0.08	Fodder Min Kit	5	1	Surface	Rainfed/ Protective irrigation	0	0.30	Private Land
Doddahosuru	Parvathamma w/o Late Sankarappa	3784	Manually	11/*4	0.30	0.08	Fodder Min Kit	5	1	Surface	Rainfed/ Protective irrigation	0	0.30	Private Land
Doddahosuru	Rudamma w/o Mahadevappa	3785	Manually	11/*5	0.30	0.08	Fodder Min Kit	5	1	Surface	Rainfed/ Protective irrigation	0	0.30	Private Land
Doddahosuru	D.M. Gurudat s/o Late.Shivamma	3786	Manually	12/*1	1.10	0.28	Fodder Min Kit	5	1	Surface	Rainfed/ Protective irrigation	0	1.10	Private Land

Village Name	Farmer Name:	Farmer Code	Rate Type (Manually/Machinery)	Survey No:	Total Area (Ha.)	Proposed Area (Ha.)	Activity/Model/Plan t/Crop Name :	Number of Kits Per Ha	No. of Kits	Method of Irrigation (Drip/Ring/Surface)	Source of Irrigation (Canal/Rainfed/Well)	Area as per Type Of Land (Ha.)		Ownership of Land (Community Land/Private Land/Other Land)
												Waste Land	Cultivable	
Doddahosuru	Parvathamma w/o Late Somashekharaiiah	3787	Manually	12/*2	0.20	0.05	Fodder Min Kit	5	1	Surface	Rainfed/ Protective irrigation	0	0.20	Private Land
Doddahosuru	D S Manjunatha. - s/o Late Somashekharaya	3788	Manually	12/*2	0.30	0.08	Fodder Min Kit	5	1	Surface	Rainfed/ Protective irrigation	0	0.30	Private Land
Doddahosuru	D S Sivakumara. - s/o Late Somashekharaya	3789	Manually	12/*2	0.30	0.08	Fodder Min Kit	5	1	Surface	Rainfed/ Protective irrigation	0	0.30	Private Land
Doddahosuru	K.M. Lakshmana - s/o M.P.Kungnali	3790	Manually	13/**	0.50	0.13	Fodder Min Kit	5	1	Surface	Rainfed/ Protective irrigation	0	0.50	Private Land
Doddahosuru	Bhadramma -	3791	Manually	14/*1	0.50	0.13	Fodder Min Kit	5	1	Surface	Rainfed/ Protective irrigation	0	0.50	Private Land
Doddahosuru	Kavita D M s/o Mallesha	3792	Manually	14/*1	0.50	0.13	Fodder Min Kit	5	1	Surface	Rainfed/ Protective irrigation	0	0.50	Private Land
Doddahosuru	D S Loksha. - s/o Late Somashekharaya,	3793	Manually	14/*2	0.30	0.08	Fodder Min Kit	5	1	Surface	Rainfed/ Protective irrigation	0	0.30	Private Land
Doddahosuru	D.S. Shivanna -	3795	Manually	15/**	1.20	0.30	Fodder Min Kit	5	1	Surface	Rainfed/ Protective irrigation	0	1.20	Private Land
Doddahosuru	P K Akkamma - w/o Late. P M Kuttappa	3797	Manually	16/*1	0.50	0.13	Fodder Min Kit	5	1	Surface	Rainfed/ Protective irrigation	0	0.50	Private Land
Doddahosuru	P.K. Akkamma - w/o. P.M. Kuttappa	3798	Manually	16/*1	0.50	0.13	Fodder Min Kit	5	1	Surface	Rainfed/ Protective irrigation	0	0.50	Private Land
Doddahosuru	Channaviramma w/o Late Puttabasappa Urup Puttamadappa	3799	Manually	16/*1	0.80	0.20	Fodder Min Kit	5	1	Surface	Rainfed/ Protective irrigation	0	0.80	Private Land
Doddahosuru	D.M. Anwar s/o s/o Mohammed Budan Saab Alienated	3800	Manually	16/*1	0.30	0.08	Fodder Min Kit	5	1	Surface	Rainfed/ Protective irrigation	0	0.30	Private Land
Doddahosuru	K.M. Lakshmana - s/o M.P. KUNGASHAL	3801	Manually	17/*1	1.10	0.28	Fodder Min Kit	5	1	Surface	Rainfed/ Protective irrigation	0	1.10	Private Land
Doddahosuru	Lob sung darge s/o Late.lama galpo	3802	Manually	17/*2	0.80	0.20	Fodder Min Kit	5	1	Surface	Rainfed/ Protective irrigation	0	0.80	Private Land
Doddahosuru	K.G. Tilak - s/o K.P. Ganapathy	3803	Manually	17/*3	0.20	0.05	Fodder Min Kit	5	1	Surface	Rainfed/ Protective irrigation	0	0.20	Private Land
Doddahosuru	K.M. Vasan - s/o M.P. KUNGASHAL	3804	Manually	18/*1	0.30	0.08	Fodder Min Kit	5	1	Surface	Rainfed/ Protective irrigation	0	0.30	Private Land
Doddahosuru	Lob sung darge s/o Late.lama galpo	3805	Manually	18/*2	1.10	0.28	Fodder Min Kit	5	1	Surface	Rainfed/ Protective irrigation	0	1.10	Private Land
Doddahosuru	K.G. Tilak - s/o K.P. Ganapathy	3806	Manually	18/*3	0.50	0.13	Fodder Min Kit	5	1	Surface	Rainfed/ Protective irrigation	0	0.50	Private Land
Doddahosuru	K.G. Tilak - s/o K.P. Ganapathy	3807	Manually	19/**	2.10	0.53	Fodder Min Kit	5	1	Surface	Rainfed/ Protective irrigation	0	2.10	Private Land
Doddahosuru	K.G. Tilak - s/o K.P. Ganapathy	3808	Manually	20/**	0.70	0.18	Fodder Min Kit	5	1	Surface	Rainfed/ Protective irrigation	0	0.70	Private Land
Doddahosuru	Singaramma w/o Late Late Kalyanaiah	3809	Manually	21/**	0.60	0.15	Fodder Min Kit	5	1	Surface	Rainfed/ Protective irrigation	0	0.60	Private Land
Doddahosuru	Parvathamma w/o Late Thimmayya	3810	Manually	21/**	0.60	0.15	Fodder Min Kit	5	1	Surface	Rainfed/ Protective irrigation	0	0.60	Private Land
Doddahosuru	Thimmayya s/o Huchhaiah	3811	Manually	21/**	0.60	0.15	Fodder Min Kit	5	1	Surface	Rainfed/ Protective irrigation	0	0.60	Private Land
Doddahosuru	Dasayya s/o Lakkayya	3812	Manually	21/**	0.50	0.13	Fodder Min Kit	5	1	Surface	Rainfed/ Protective irrigation	0	0.50	Private Land
Doddahosuru	D.C. Chandrasekhara s/o D.N. Channaweerappa	3815	Manually	22/*1	0.40	0.10	Fodder Min Kit	5	1	Surface	Rainfed/ Protective irrigation	0	0.40	Private Land
Doddahosuru	G.C. Naniyappa - s/o G.P. Changappa,	3822	Manually	22/*3	0.20	0.05	Fodder Min Kit	5	1	Surface	Rainfed/ Protective irrigation	0	0.20	Private Land
Doddahosuru	Sangamesh - s/o D.S. Nanjappa	3823	Manually	22/*4	0.30	0.08	Fodder Min Kit	5	1	Surface	Rainfed/ Protective irrigation	0	0.30	Private Land
Doddahosuru	Kempamma - w/o. D.N. Channaweerappa	3825	Manually	22/*6	0.50	0.13	Fodder Min Kit	5	1	Surface	Rainfed/ Protective irrigation	0	0.50	Private Land
Doddahosuru	P C Pushpaveni w/o. P.P. Chandrasekhar	3826	Manually	23/**	1.40	0.35	Fodder Min Kit	5	1	Surface	Rainfed/ Protective irrigation	0	1.40	Private Land
Doddahosuru	L.A. Maina - w/o Diwakara	3827	Manually	23/**	0.40	0.10	Fodder Min Kit	5	1	Surface	Rainfed/ Protective irrigation	0	0.40	Private Land

Village Name	Farmer Name:	Farmer Code	Rate Type (Manually/Machinery)	Survey No:	Total Area (Ha.)	Proposed Area (Ha.)	Activity/Model/Plan t/Crop Name :	Number of Kits Per Ha	No. of Kits	Method of Irrigation (Drip/Ring/Surface)	Source of Irrigation (Canal/Rainfed/Well)	Area as per Type Of Land (Ha.)		Ownership of Land (Community Land/Private Land/Other Land)
												Waste Land	Cultivable	
Doddahosuru	K.G. Tilak - s/o K.P. Ganapathy	3828	Manually	23/*/*	0.20	0.05	Fodder Min Kit	5	1	Surface	Rainfed/ Protective irrigation	0	0.20	Private Land
Doddahosuru	D.M. Basir Khan - s/o Late Mohammed Khan	3829	Manually	24/*/1	0.50	0.13	Fodder Min Kit	5	1	Surface	Rainfed/ Protective irrigation	0	0.50	Private Land
Doddahosuru	D M Basir Khan s/o Late Muhammad Khan -	3831	Manually	24/*/3	0.50	0.13	Fodder Min Kit	5	1	Surface	Rainfed/ Protective irrigation	0	0.50	Private Land
Doddahosuru	Jabidabhi - w/o. D.M. Basir Khan	3832	Manually	25/*/*	0.80	0.20	Fodder Min Kit	5	1	Surface	Rainfed/ Protective irrigation	0	0.80	Private Land
Doddahosuru	D.M. Abbas Khan - s/o Late Mohammed Khan	3833	Manually	26/*/*	1.90	0.48	Fodder Min Kit	5	1	Surface	Rainfed/ Protective irrigation	0	1.90	Private Land
Doddahosuru	Zeenat Bhi - w/o. D.M. Abbas Khan	3836	Manually	26/*/*	0.93	0.23	Fodder Min Kit	5	1	Surface	Rainfed/ Protective irrigation	0	0.93	Private Land
Doddahosuru	Katte	3837	Manually	27/*/*	0.70	0.18	Fodder Min Kit	5	1	Surface	Rainfed/ Protective irrigation	0	0.70	Private Land
Doddahosuru	D S Shivanna s/o Siddappa	3838	Manually	28/*/1	2.00	0.50	Fodder Min Kit	5	1	Surface	Rainfed/ Protective irrigation	0	2.00	Private Land
Doddahosuru	Parvathamma w/o Late D S Somashekaraya	3839	Manually	28/*/2	0.20	0.05	Fodder Min Kit	5	1	Surface	Rainfed/ Protective irrigation	0	0.20	Private Land
Doddahosuru	Abdul Ghaffar s/o Late Abdul Karim Saab. -	3840	Manually	29/*/1	0.26	0.07	Fodder Min Kit	5	1	Surface	Rainfed/ Protective irrigation	0	0.26	Private Land
Doddahosuru	D.P.Makbool s/o Fir Pachu Saab	3841	Manually	29/*/2	0.60	0.15	Fodder Min Kit	5	1	Surface	Rainfed/ Protective irrigation	0	0.60	Private Land
Doddahosuru	D.P.Makbool s/o Fir Pachu Saab	3842	Manually	29/*/3	0.80	0.20	Fodder Min Kit	5	1	Surface	Rainfed/ Protective irrigation	0	0.80	Private Land
Doddahosuru	Mahaboob D.P. Late the s/o. Peer moss Saab. -	3843	Manually	29/*/3	0.79	0.20	Fodder Min Kit	5	1	Surface	Rainfed/ Protective irrigation	0	0.79	Private Land
Doddahosuru	Nasir Ahmad s/o Late Abdul Karim Saab. -	3844	Manually	29/*/4	0.26	0.07	Fodder Min Kit	5	1	Surface	Rainfed/ Protective irrigation	0	0.26	Private Land
Doddahosuru	Nazir s/o Late Abdul Karim Saab. -	3845	Manually	29/*/5	0.28	0.07	Fodder Min Kit	5	1	Surface	Rainfed/ Protective irrigation	0	0.28	Private Land
Doddahosuru	K G Tilak - s/o K.G. Bopanna	3847	Manually	3/*/*	1.00	0.25	Fodder Min Kit	5	1	Surface	Rainfed/ Protective irrigation	0	1.00	Private Land
Doddahosuru	S. Shantha - w/o Sripati	3848	Manually	3/*/*	1.00	0.25	Fodder Min Kit	5	1	Surface	Rainfed/ Protective irrigation	0	1.00	Private Land
Doddahosuru	Talalulat Abdullah Yusuf s/o TM Abdullah (GPA Asif s/o TM Abdullah)	3849	Manually	3/*/*	1.20	0.30	Fodder Min Kit	5	1	Surface	Rainfed/ Protective irrigation	0	1.20	Private Land
Doddahosuru	Bob John Saab s/o Pakir Saab	3852	Manually	30/*/2	1.45	0.36	Fodder Min Kit	5	1	Surface	Rainfed/ Protective irrigation	0	1.45	Private Land
Doddahosuru	Rafeeq s/o Saeed Amir John	3853	Manually	31/*/1	1.97	0.49	Fodder Min Kit	5	1	Surface	Rainfed/ Protective irrigation	0	1.97	Private Land
Doddahosuru	Parijan - w/o Nasarullah Khan	3854	Manually	31/*/2	1.66	0.42	Fodder Min Kit	5	1	Surface	Rainfed/ Protective irrigation	0	1.66	Private Land
Doddahosuru	DJ Zafar Khan s/o Zaheer Udheen Khan. -	3874	Manually	32/*/27	0.26	0.07	Fodder Min Kit	5	1	Surface	Rainfed/ Protective irrigation	0	0.26	Private Land
Doddahosuru	D.P.Mac Bull s/o Peer Patchu Saab. -	3881	Manually	32/*/7	0.65	0.16	Fodder Min Kit	5	1	Surface	Rainfed/ Protective irrigation	0	0.65	Private Land
Doddahosuru	D.M. Gurudat s/o Late.Shivamma	3882	Manually	32/*/8	1.30	0.33	Fodder Min Kit	5	1	Surface	Rainfed/ Protective irrigation	0	1.30	Private Land
Doddahosuru	M A Kuttappa s/o M M Appayya	3883	Manually	32/*/9	0.40	0.10	Fodder Min Kit	5	1	Surface	Rainfed/ Protective irrigation	0	0.40	Private Land
Doddahosuru	Nizamuddin Siddique s/o S A Haleem Urf S Abdul Haleem	3884	Manually	32/*/9	0.90	0.23	Fodder Min Kit	5	1	Surface	Rainfed/ Protective irrigation	0	0.90	Private Land
Doddahosuru	Basamma w/o Late Sannaiah	3885	Manually	33/*/*	2.00	0.50	Fodder Min Kit	5	1	Surface	Rainfed/ Protective irrigation	0	2.00	Private Land
Doddahosuru	DP Nagaraju s/o Late.Puttuswamappa and Late.Siddarajamma	3887	Manually	35/*/1	0.30	0.08	Fodder Min Kit	5	1	Surface	Rainfed/ Protective irrigation	0	0.30	Private Land
Doddahosuru	Parvathamma w/o Late Sankarappa	3888	Manually	35/*/2	0.30	0.08	Fodder Min Kit	5	1	Surface	Rainfed/ Protective irrigation	0	0.30	Private Land
Doddahosuru	K. Sasidhara s/o Kalappa	3889	Manually	36/*/*	2.00	0.50	Fodder Min Kit	5	1	Surface	Rainfed/ Protective irrigation	0	2.00	Private Land

Village Name	Farmer Name:	Farmer Code	Rate Type (Manually/Machinery)	Survey No:	Total Area (Ha.)	Proposed Area (Ha.)	Activity/Model/Plant/Crop Name :	Number of Kits Per Ha	No. of Kits	Method of Irrigation (Drip/Ring/Surface)	Source of Irrigation (Canal/Rainfed/Well)	Area as per Type Of Land (Ha.)		Ownership of Land (Community Land/Private Land/Other Land)
												Waste Land	Cultivable	
Doddahosuru	Kanniyamma - s/o VeLateudha	3890	Manually	37/*	0.20	0.05	Fodder Min Kit	5	1	Surface	Rainfed/ Protective irrigation	0	0.20	Private Land
Doddahosuru	Tibetans on behalf of Central Government -	3891	Manually	37/*	2.10	0.53	Fodder Min Kit	5	1	Surface	Rainfed/ Protective irrigation	0	2.10	Private Land
Doddahosuru	Babasab s/o Budensab	3895	Manually	38/*/1	0.73	0.18	Fodder Min Kit	5	1	Surface	Rainfed/ Protective irrigation	0	0.73	Private Land
Doddahosuru	Ayub Khan s/o Nisar Ullakhan	3897	Manually	38/*/2	0.62	0.16	Fodder Min Kit	5	1	Surface	Rainfed/ Protective irrigation	0	0.62	Private Land
Doddahosuru	Budanabhi w/o Moulakhan	3898	Manually	38/*/3	0.73	0.18	Fodder Min Kit	5	1	Surface	Rainfed/ Protective irrigation	0	0.73	Private Land
Doddahosuru	Maimunnisa w/o. Late Jamal Saab	3900	Manually	38/*/5	0.20	0.05	Fodder Min Kit	5	1	Surface	Rainfed/ Protective irrigation	0	0.20	Private Land
Doddahosuru	Hassam -	3901	Manually	38/*/6	0.25	0.06	Fodder Min Kit	5	1	Surface	Rainfed/ Protective irrigation	0	0.25	Private Land
Doddahosuru	Aslam s/o	3903	Manually	38/*/8	0.25	0.06	Fodder Min Kit	5	1	Surface	Rainfed/ Protective irrigation	0	0.25	Private Land
Doddahosuru	Basir Saab - s/o Ibrahim Saab	3904	Manually	38/*/9	0.73	0.18	Fodder Min Kit	5	1	Surface	Rainfed/ Protective irrigation	0	0.73	Private Land
Doddahosuru	Budan Bee - w/o Mala Khan	3905	Manually	39/*/1	0.51	0.13	Fodder Min Kit	5	1	Surface	Rainfed/ Protective irrigation	0	0.51	Private Land
Doddahosuru	Ayub Khan s/o Nisar Ullakhan. -	3907	Manually	39/*/11	0.21	0.05	Fodder Min Kit	5	1	Surface	Rainfed/ Protective irrigation	0	0.21	Private Land
Doddahosuru	Baba Saab s/o Budensab	3908	Manually	39/*/12	0.76	0.19	Fodder Min Kit	5	1	Surface	Rainfed/ Protective irrigation	0	0.76	Private Land
Doddahosuru	Maimunnisa w/o. Late Jamal Saab	3909	Manually	39/*/13	0.26	0.07	Fodder Min Kit	5	1	Surface	Rainfed/ Protective irrigation	0	0.26	Private Land
Doddahosuru	Hassam s/o Banubhi	3910	Manually	39/*/14	0.26	0.07	Fodder Min Kit	5	1	Surface	Rainfed/ Protective irrigation	0	0.26	Private Land
Doddahosuru	Aslam s/o Banubhi	3913	Manually	39/*/15	0.23	0.06	Fodder Min Kit	5	1	Surface	Rainfed/ Protective irrigation	0	0.23	Private Land
Doddahosuru	Budan Bee - w/o Mala Khan	3914	Manually	39/*/16	0.23	0.06	Fodder Min Kit	5	1	Surface	Rainfed/ Protective irrigation	0	0.23	Private Land
Doddahosuru	Ayub Khan s/o Nisar Ullakhan	3917	Manually	39/*/2	0.38	0.10	Fodder Min Kit	5	1	Surface	Rainfed/ Protective irrigation	0	0.38	Private Land
Doddahosuru	Basir Saab - s/o Ibrahim Saab	3918	Manually	39/*/3	0.67	0.17	Fodder Min Kit	5	1	Surface	Rainfed/ Protective irrigation	0	0.67	Private Land
Doddahosuru	D.P.Mak Bull s/o Late. Peer moss Saab. -	3925	Manually	4/*/1	0.99	0.25	Fodder Min Kit	5	1	Surface	Rainfed/ Protective irrigation	0	0.99	Private Land
Doddahosuru	Mahaboob D.P. Late the s/o. Peer moss Saab. -	3926	Manually	4/*/1	1.00	0.25	Fodder Min Kit	5	1	Surface	Rainfed/ Protective irrigation	0	1.00	Private Land
Doddahosuru	Samshunnisa w/o. Late Amir Khan	3928	Manually	4/*/3	0.51	0.13	Fodder Min Kit	5	1	Surface	Rainfed/ Protective irrigation	0	0.51	Private Land
Doddahosuru	Shanawaz w/o Late Rashid Saab	3930	Manually	4/*/5	0.51	0.13	Fodder Min Kit	5	1	Surface	Rainfed/ Protective irrigation	0	0.51	Private Land
Doddahosuru	Makabool Saab - s/o Late Jamul Saab	3931	Manually	4/*/6	0.51	0.13	Fodder Min Kit	5	1	Surface	Rainfed/ Protective irrigation	0	0.51	Private Land
Doddahosuru	Najimabanu s/o Late Saab John Saab	3932	Manually	4/*/7	0.51	0.13	Fodder Min Kit	5	1	Surface	Rainfed/ Protective irrigation	0	0.51	Private Land
Doddahosuru	Basha	3933	Manually	40/*/*	0.30	0.08	Fodder Min Kit	5	1	Surface	Rainfed/ Protective irrigation	0	0.30	Private Land
Doddahosuru	Tibetans on behalf of Central Government -	3934	Manually	40/*/*	2.00	0.50	Fodder Min Kit	5	1	Surface	Rainfed/ Protective irrigation	0	2.00	Private Land
Doddahosuru	Javaraya s/o Huchhaiah	3936	Manually	42/*/1	1.32	0.33	Fodder Min Kit	5	1	Surface	Rainfed/ Protective irrigation	0	1.32	Private Land
Doddahosuru	Thimmayya s/o Late Huchhaiah	3937	Manually	43/*/2	0.40	0.10	Fodder Min Kit	5	1	Surface	Rainfed/ Protective irrigation	0	0.40	Private Land
Doddahosuru	Kausar Bhanu s/o Late Amir Khan	3940	Manually	46/*/*	1.70	0.43	Fodder Min Kit	5	1	Surface	Rainfed/ Protective irrigation	0	1.70	Private Land
Doddahosuru	Jubedabhi - w/o Ismail Khan	3941	Manually	47/*/*	1.60	0.40	Fodder Min Kit	5	1	Surface	Rainfed/ Protective irrigation	0	1.60	Private Land

Village Name	Farmer Name:	Farmer Code	Rate Type (Manually/Machinery)	Survey No:	Total Area (Ha.)	Proposed Area (Ha.)	Activity/Model/Plan t/Crop Name :	Number of Kits Per Ha	No. of Kits	Method of Irrigation (Drip/Ring/Surface)	Source of Irrigation (Canal/Rainfed/Well)	Area as per Type Of Land (Ha.)		Ownership of Land (Community Land/Private Land/Other Land)
												Waste Land	Cultivable	
Doddahosuru	Razia Banu w/o Riaz	3943	Manually	49/*/*	1.35	0.34	Fodder Min Kit	5	1	Surface	Rainfed/ Protective irrigation	0	1.35	Private Land
Doddahosuru	Nurjan. - s/o. Jamalbhee & w/o. Syed Feer	3944	Manually	5/*/*	0.36	0.09	Fodder Min Kit	5	1	Surface	Rainfed/ Protective irrigation	0	0.36	Private Land
Doddahosuru	Fayaz Ahmad s/o Late Shaikh Ismail	3945	Manually	50/*/*	0.52	0.13	Fodder Min Kit	5	1	Surface	Rainfed/ Protective irrigation	0	0.52	Private Land
Doddahosuru	Ayaz Pasha s/o Rafeeq Ahmed	3946	Manually	50/*/*	0.30	0.08	Fodder Min Kit	5	1	Surface	Rainfed/ Protective irrigation	0	0.30	Private Land
Doddahosuru	Rafeeq Ahmed s/o Late Shaikh Ismail	3947	Manually	50/*/*	0.52	0.13	Fodder Min Kit	5	1	Surface	Rainfed/ Protective irrigation	0	0.52	Private Land
Doddahosuru	Rudramma w/o Late.Mahadevappa	3948	Manually	51/*1	1.20	0.30	Fodder Min Kit	5	1	Surface	Rainfed/ Protective irrigation	0	1.20	Private Land
Doddahosuru	Shambulingappa s/o Late.Puttuswamappa and Late.Siddarajamma	3949	Manually	51/*2	0.82	0.21	Fodder Min Kit	5	1	Surface	Rainfed/ Protective irrigation	0	0.82	Private Land
Doddahosuru	Sannathamma s/o Late Puttaya	3950	Manually	52/*1	1.60	0.40	Fodder Min Kit	5	1	Surface	Rainfed/ Protective irrigation	0	1.60	Private Land
Doddahosuru	Saab John Saab s/o Mohammed Budane Saab	3951	Manually	52/*2	1.20	0.30	Fodder Min Kit	5	1	Surface	Rainfed/ Protective irrigation	0	1.20	Private Land
Doddahosuru	Laxmi w/o Ramaiah. -	3952	Manually	52/*3	1.01	0.25	Fodder Min Kit	5	1	Surface	Rainfed/ Protective irrigation	0	1.01	Private Land
Doddahosuru	Vishalakshi s/o Ramaiah. -	3953	Manually	52/*4	0.80	0.20	Fodder Min Kit	5	1	Surface	Rainfed/ Protective irrigation	0	0.80	Private Land
Doddahosuru	Basamma w/o Ramaiah. -	3954	Manually	52/*5	0.80	0.20	Fodder Min Kit	5	1	Surface	Rainfed/ Protective irrigation	0	0.80	Private Land
Doddahosuru	Swami s/o le nanjaya	3955	Manually	53/*/*	1.80	0.45	Fodder Min Kit	5	1	Surface	Rainfed/ Protective irrigation	0	1.80	Private Land
Doddahosuru	Funding and Education -	3956	Manually	54/*/*	2.80	0.70	Fodder Min Kit	5	1	Surface	Rainfed/ Protective irrigation	0	2.80	Private Land
Doddahosuru	Nizamuddin Siddique s/o S A Haleem Uruf S Abdul Haleem	3957	Manually	54/*/*	0.40	0.10	Fodder Min Kit	5	1	Surface	Rainfed/ Protective irrigation	0	0.40	Private Land
Doddahosuru	Nizamuddin Siddique s/o S A Haleem Uruf S Abdul Haleem	3958	Manually	55/*/*	2.69	0.67	Fodder Min Kit	5	1	Surface	Rainfed/ Protective irrigation	0	2.69	Private Land
Doddahosuru	Hemalatha w/o. Mariswamy	3959	Manually	56/*/*	2.00	0.50	Fodder Min Kit	5	1	Surface	Rainfed/ Protective irrigation	0	2.00	Private Land
Doddahosuru	M.R. Nandakumar -	3960	Manually	57/*1	1.55	0.39	Fodder Min Kit	5	1	Surface	Rainfed/ Protective irrigation	0	1.55	Private Land
Doddahosuru	Shivamma w/o. Mahadevappa. -	3961	Manually	57/*2	0.60	0.15	Fodder Min Kit	5	1	Surface	Rainfed/ Protective irrigation	0	0.60	Private Land
Doddahosuru	Chandrakala w/o Late Basavaraju	3962	Manually	57/*3	1.55	0.39	Fodder Min Kit	5	1	Surface	Rainfed/ Protective irrigation	0	1.55	Private Land
Doddahosuru	Mahmoud Hussein - s/o Khader Khan	3963	Manually	58/*/*	1.50	0.38	Fodder Min Kit	5	1	Surface	Rainfed/ Protective irrigation	0	1.50	Private Land
Doddahosuru	Mohammed Anwar s/o. Late. Peer Saab. -	3964	Manually	59/*1	1.60	0.40	Fodder Min Kit	5	1	Surface	Rainfed/ Protective irrigation	0	1.60	Private Land
Doddahosuru	Jainabhimma - w/o Khadar Khan	3965	Manually	59/*2	0.82	0.21	Fodder Min Kit	5	1	Surface	Rainfed/ Protective irrigation	0	0.82	Private Land
Doddahosuru	Riaz s/o Amir John	3966	Manually	59/*3	0.31	0.08	Fodder Min Kit	5	1	Surface	Rainfed/ Protective irrigation	0	0.31	Private Land
Doddahosuru	Bharat Kulamarva Subramanya. s/o K. Subramanyabhat	3968	Manually	6/*1	1.02	0.26	Fodder Min Kit	5	1	Surface	Rainfed/ Protective irrigation	0	1.02	Private Land
Doddahosuru	Ajmat Khan s/o Rashid Khan	3969	Manually	6/*2	0.89	0.22	Fodder Min Kit	5	1	Surface	Rainfed/ Protective irrigation	0	0.89	Private Land
Doddahosuru	Shakira w/o. Nazir Ahmed	3970	Manually	60/*2	0.43	0.11	Fodder Min Kit	5	1	Surface	Rainfed/ Protective irrigation	0	0.43	Private Land
Doddahosuru	Mehrunnisa w/o. Mahmood Anwar	3971	Manually	60/*3	0.43	0.11	Fodder Min Kit	5	1	Surface	Rainfed/ Protective irrigation	0	0.43	Private Land
Doddahosuru	TAJUN B w/oM Late. Rasool Saab	3972	Manually	60/*4	0.43	0.11	Fodder Min Kit	5	1	Surface	Rainfed/ Protective irrigation	0	0.43	Private Land
Doddahosuru	Zaidani s/o le Dastagir	3973	Manually	60/*4	0.43	0.11	Fodder Min Kit	5	1	Surface	Rainfed/ Protective irrigation	0	0.43	Private Land

Village Name	Farmer Name:	Farmer Code	Rate Type (Manually/Machinery)	Survey No:	Total Area (Ha.)	Proposed Area (Ha.)	Activity/Model/Plan t/Crop Name :	Number of Kits Per Ha	No. of Kits	Method of Irrigation (Drip/Ring/Surface)	Source of Irrigation (Canal/Rainfed/Well)	Area as per Type Of Land (Ha.)		Ownership of Land (Community Land/Private Land/Other Land)
												Waste Land	Cultivable	
Doddahosuru	TAJUN B w/oM Late. Rasool Saab	3974	Manually	60*/5	0.42	0.11	Fodder Min Kit	5	1	Surface	Rainfed/ Protective irrigation	0	0.42	Private Land
Doddahosuru	K.N. Bhadrappa s/o Late. Ningappa	3975	Manually	60*/5	0.43	0.11	Fodder Min Kit	5	1	Surface	Rainfed/ Protective irrigation	0	0.43	Private Land
Doddahosuru	Noor Ahmed - s/o Buden Sharif	3976	Manually	61*/*	0.30	0.08	Fodder Min Kit	5	1	Surface	Rainfed/ Protective irrigation	0	0.30	Private Land
Doddahosuru	Nagamma - w/o Mahalingaswamy	3977	Manually	61*/*	0.20	0.05	Fodder Min Kit	5	1	Surface	Rainfed/ Protective irrigation	0	0.20	Private Land
Doddahosuru	Prabhakara - s/o Appu	3978	Manually	61*/*	0.30	0.08	Fodder Min Kit	5	1	Surface	Rainfed/ Protective irrigation	0	0.30	Private Land
Doddahosuru	PALAKSHA M R s/o Late M N RAJU	3979	Manually	61*/*	1.10	0.28	Fodder Min Kit	5	1	Surface	Rainfed/ Protective irrigation	0	1.10	Private Land
Doddahosuru	Parvathamma - s/o Sannamma	3980	Manually	61*/*	1.60	0.40	Fodder Min Kit	5	1	Surface	Rainfed/ Protective irrigation	0	1.60	Private Land
Doddahosuru	Parvathamma - w/o. M.N. Raju	3981	Manually	61*/*	0.80	0.20	Fodder Min Kit	5	1	Surface	Rainfed/ Protective irrigation	0	0.80	Private Land
Doddahosuru	B. Pathima - w/o KunniAhmad	3982	Manually	61*/*	1.60	0.40	Fodder Min Kit	5	1	Surface	Rainfed/ Protective irrigation	0	1.60	Private Land
Doddahosuru	Srinivasa s/o Late H C Puttayya	3983	Manually	61*/*	1.00	0.25	Fodder Min Kit	5	1	Surface	Rainfed/ Protective irrigation	0	1.00	Private Land
Doddahosuru	M K Machaiah s/o M K Kushalappa	3984	Manually	61*/*	0.30	0.08	Fodder Min Kit	5	1	Surface	Rainfed/ Protective irrigation	0	0.30	Private Land
Doddahosuru	C P Kavernamma w/o Late. C A Poorvaiah	3985	Manually	61*/*	0.90	0.23	Fodder Min Kit	5	1	Surface	Rainfed/ Protective irrigation	0	0.90	Private Land
Doddahosuru	Gangamma - w/o Poorvaiah	3986	Manually	61*/*	0.60	0.15	Fodder Min Kit	5	1	Surface	Rainfed/ Protective irrigation	0	0.60	Private Land
Doddahosuru	Ponnaki - Koh Achhaiah	3987	Manually	61*/*	0.60	0.15	Fodder Min Kit	5	1	Surface	Rainfed/ Protective irrigation	0	0.60	Private Land
Doddahosuru	Basammanni - w/o Late Basappa	3988	Manually	61*/*	1.00	0.25	Fodder Min Kit	5	1	Surface	Rainfed/ Protective irrigation	0	1.00	Private Land
Doddahosuru	Basavaraju - s/o Mariappa	3989	Manually	61*/*	1.00	0.25	Fodder Min Kit	5	1	Surface	Rainfed/ Protective irrigation	0	1.00	Private Land
Doddahosuru	M M Fayaz Ahmed s/o R Mohamed Ali	3990	Manually	61*/*	1.10	0.28	Fodder Min Kit	5	1	Surface	Rainfed/ Protective irrigation	0	1.10	Private Land
Doddahosuru	P Mahmoud - s/o Ibrahim	3991	Manually	61*/*	1.40	0.35	Fodder Min Kit	5	1	Surface	Rainfed/ Protective irrigation	0	1.40	Private Land
Doddahosuru	Jayamma w/o Late C K Mahadevappa	3992	Manually	61*/*	1.10	0.28	Fodder Min Kit	5	1	Surface	Rainfed/ Protective irrigation	0	1.10	Private Land
Doddahosuru	Somanna s/o Late Ramaiah	3993	Manually	61*/*	1.20	0.30	Fodder Min Kit	5	1	Surface	Rainfed/ Protective irrigation	0	1.20	Private Land
Doddahosuru	A.S. Mahadevappa - s/o Siddalingappa	3994	Manually	61*/*	1.20	0.30	Fodder Min Kit	5	1	Surface	Rainfed/ Protective irrigation	0	1.20	Private Land
Doddahosuru	Kamalaganapathi w/o. Late: Ganapathy	3995	Manually	61*/*	1.20	0.30	Fodder Min Kit	5	1	Surface	Rainfed/ Protective irrigation	0	1.20	Private Land
Doddahosuru	Mahadevappa - s/o Subbappa	3996	Manually	61*/*	1.20	0.30	Fodder Min Kit	5	1	Surface	Rainfed/ Protective irrigation	0	1.20	Private Land
Doddahosuru	Najmunnisa w/o. Late Mahmoud Amir Saab	3998	Manually	61*/*	0.60	0.15	Fodder Min Kit	5	1	Surface	Rainfed/ Protective irrigation	0	0.60	Private Land
Doddahosuru	Jayamma - w/o Mallesh	3999	Manually	61*/*	1.10	0.28	Fodder Min Kit	5	1	Surface	Rainfed/ Protective irrigation	0	1.10	Private Land
Doddahosuru	A C Mandanna s/o Late A C Changappa	4000	Manually	61*/*	0.20	0.05	Fodder Min Kit	5	1	Surface	Rainfed/ Protective irrigation	0	0.20	Private Land
Doddahosuru	M S Marigowda - s/o Siddagowda	4001	Manually	61*/*	1.40	0.35	Fodder Min Kit	5	1	Surface	Rainfed/ Protective irrigation	0	1.40	Private Land
Doddahosuru	Mohammed Gaus -	4003	Manually	61*/*	0.20	0.05	Fodder Min Kit	5	1	Surface	Rainfed/ Protective irrigation	0	0.20	Private Land
Doddahosuru	M.G. Mustak Hussain -	4004	Manually	61*/*	1.40	0.35	Fodder Min Kit	5	1	Surface	Rainfed/ Protective irrigation	0	1.40	Private Land
Doddahosuru	A M Nanjappa s/o A C Mandanna	4005	Manually	61*/*	1.40	0.35	Fodder Min Kit	5	1	Surface	Rainfed/ Protective irrigation	0	1.40	Private Land

Village Name	Farmer Name:	Farmer Code	Rate Type (Manually/Machinery)	Survey No:	Total Area (Ha.)	Proposed Area (Ha.)	Activity/Model/Plant/Crop Name :	Number of Kits Per Ha	No. of Kits	Method of Irrigation (Drip/Ring/Surface)	Source of Irrigation (Canal/Rainfed/Well)	Area as per Type Of Land (Ha.)		Ownership of Land (Community Land/Private Land/Other Land)
												Waste Land	Cultivable	
Doddahosuru	M.P. Akbar Pasha s/o M r Feer	4006	Manually	61/*/*	1.40	0.35	Fodder Min Kit	5	1	Surface	Rainfed/ Protective irrigation	0	1.40	Private Land
Doddahosuru	Modurayya - s/o Nanjappa	4007	Manually	61/*/*	1.40	0.35	Fodder Min Kit	5	1	Surface	Rainfed/ Protective irrigation	0	1.40	Private Land
Doddahosuru	M G Muhammad Idris - s/o H Mahmoud Gaus	4008	Manually	61/*/*	1.40	0.35	Fodder Min Kit	5	1	Surface	Rainfed/ Protective irrigation	0	1.40	Private Land
Doddahosuru	Yasmin - s/o Ibrahim	4009	Manually	61/*/*	1.50	0.38	Fodder Min Kit	5	1	Surface	Rainfed/ Protective irrigation	0	1.50	Private Land
Doddahosuru	M.E. Yasoop - s/o Ibrahim	4010	Manually	61/*/*	1.30	0.33	Fodder Min Kit	5	1	Surface	Rainfed/ Protective irrigation	0	1.30	Private Land
Doddahosuru	K. R Rani -	4011	Manually	61/*/*	1.00	0.25	Fodder Min Kit	5	1	Surface	Rainfed/ Protective irrigation	0	1.00	Private Land
Doddahosuru	K. R Rani -	4012	Manually	61/*/*	1.50	0.38	Fodder Min Kit	5	1	Surface	Rainfed/ Protective irrigation	0	1.50	Private Land
Doddahosuru	K. R Rani -	4013	Manually	61/*/*	1.50	0.38	Fodder Min Kit	5	1	Surface	Rainfed/ Protective irrigation	0	1.50	Private Land
Doddahosuru	K. Ramarao -	4014	Manually	61/*/*	1.40	0.35	Fodder Min Kit	5	1	Surface	Rainfed/ Protective irrigation	0	1.40	Private Land
Doddahosuru	M.S. Ramegowda - s/o Siddegowda	4015	Manually	61/*/*	1.30	0.33	Fodder Min Kit	5	1	Surface	Rainfed/ Protective irrigation	0	1.30	Private Land
Doddahosuru	Ramegowda - s/o Siddegowda	4016	Manually	61/*/*	0.70	0.18	Fodder Min Kit	5	1	Surface	Rainfed/ Protective irrigation	0	0.70	Private Land
Doddahosuru	Ramachandra - s/o Girigowda	4017	Manually	61/*/*	0.20	0.05	Fodder Min Kit	5	1	Surface	Rainfed/ Protective irrigation	0	0.20	Private Land
Doddahosuru	D.M. Raju -	4018	Manually	61/*/*	1.40	0.35	Fodder Min Kit	5	1	Surface	Rainfed/ Protective irrigation	0	1.40	Private Land
Doddahosuru	M.V. Ratnamma - w/o Shivanna	4019	Manually	61/*/*	1.20	0.30	Fodder Min Kit	5	1	Surface	Rainfed/ Protective irrigation	0	1.20	Private Land
Doddahosuru	Irappa - s/o Shivappa	4020	Manually	61/*/*	0.40	0.10	Fodder Min Kit	5	1	Surface	Rainfed/ Protective irrigation	0	0.40	Private Land
Doddahosuru	Rudrappa - s/o Channaweerappa	4021	Manually	61/*/*	1.10	0.28	Fodder Min Kit	5	1	Surface	Rainfed/ Protective irrigation	0	1.10	Private Land
Doddahosuru	L.C. Gurubasappa - s/o Chikmakadappa	4022	Manually	61/*/*	1.10	0.28	Fodder Min Kit	5	1	Surface	Rainfed/ Protective irrigation	0	1.10	Private Land
Doddahosuru	L.C. Lingarajappa -	4023	Manually	61/*/*	1.10	0.28	Fodder Min Kit	5	1	Surface	Rainfed/ Protective irrigation	0	1.10	Private Land
Doddahosuru	S.R. Vasudeva - s/o Ramanashetty	4024	Manually	61/*/*	0.30	0.08	Fodder Min Kit	5	1	Surface	Rainfed/ Protective irrigation	0	0.30	Private Land
Doddahosuru	L.A. Eeramma s/o V. Appayya	4025	Manually	61/*/*	1.40	0.35	Fodder Min Kit	5	1	Surface	Rainfed/ Protective irrigation	0	1.40	Private Land
Doddahosuru	L.A. Eeramma w/o. Chandrasekharayya	4026	Manually	61/*/*	1.10	0.28	Fodder Min Kit	5	1	Surface	Rainfed/ Protective irrigation	0	1.10	Private Land
Doddahosuru	Mohammed Ismail s/o Late: Budensheriff	4027	Manually	61/*/*	0.20	0.05	Fodder Min Kit	5	1	Surface	Rainfed/ Protective irrigation	0	0.20	Private Land
Doddahosuru	A.M. Sham Kho Mandanna	4029	Manually	61/*/*	0.50	0.13	Fodder Min Kit	5	1	Surface	Rainfed/ Protective irrigation	0	0.50	Private Land
Doddahosuru	A0.Shivanna s/o Siddegowda	4030	Manually	61/*/*	1.40	0.35	Fodder Min Kit	5	1	Surface	Rainfed/ Protective irrigation	0	1.40	Private Land
Doddahosuru	Deviramma w/o. Late C. C. Shivanna	4032	Manually	61/*/*	1.00	0.25	Fodder Min Kit	5	1	Surface	Rainfed/ Protective irrigation	0	1.00	Private Land
Doddahosuru	Sumitra w/o Late Raja	4033	Manually	61/*/*	0.62	0.16	Fodder Min Kit	5	1	Surface	Rainfed/ Protective irrigation	0	0.62	Private Land
Doddahosuru	Sharappannisa - w/o Basha	4034	Manually	61/*/*	0.26	0.07	Fodder Min Kit	5	1	Surface	Rainfed/ Protective irrigation	0	0.26	Private Land
Doddahosuru	Sher Punneesa w/o. Syed Wazir	4035	Manually	61/*/*	1.20	0.30	Fodder Min Kit	5	1	Surface	Rainfed/ Protective irrigation	0	1.20	Private Land
Doddahosuru	Sannamma w/o Bowisannayaya	4036	Manually	61/*/*	0.80	0.20	Fodder Min Kit	5	1	Surface	Rainfed/ Protective irrigation	0	0.80	Private Land
Doddahosuru	Ashraf Bhee w/o Ley Abdul Nabhee	4037	Manually	61/*/*	1.10	0.28	Fodder Min Kit	5	1	Surface	Rainfed/ Protective irrigation	0	1.10	Private Land

Village Name	Farmer Name:	Farmer Code	Rate Type (Manually/Machinery)	Survey No:	Total Area (Ha.)	Proposed Area (Ha.)	Activity/Model/Plan t/Crop Name :	Number of Kits Per Ha	No. of Kits	Method of Irrigation (Drip/Ring/Surface)	Source of Irrigation (Canal/Rainfed/Well)	Area as per Type Of Land (Ha.)		Ownership of Land (Community Land/Private Land/Other Land)
												Waste Land	Cultivable	
Doddahosuru	Sarajamma - w/o. B.V. Somashekharaya	4038	Manually	61/*/*	1.20	0.30	Fodder Min Kit	5	1	Surface	Rainfed/ Protective irrigation	0	1.20	Private Land
Doddahosuru	Syed Younis - s/o Syed Qasim	4039	Manually	61/*/*	1.17	0.29	Fodder Min Kit	5	1	Surface	Rainfed/ Protective irrigation	0	1.17	Private Land
Doddahosuru	Nanjamma - w/o Sannappa	4040	Manually	61/*/*	1.15	0.29	Fodder Min Kit	5	1	Surface	Rainfed/ Protective irrigation	0	1.15	Private Land
Doddahosuru	Sannaiah s/o Siddaiah	4041	Manually	61/*/*	1.20	0.30	Fodder Min Kit	5	1	Surface	Rainfed/ Protective irrigation	0	1.20	Private Land
Doddahosuru	K S Uttayya - s/o K S Somaiah	4042	Manually	61/*/*	1.20	0.30	Fodder Min Kit	5	1	Surface	Rainfed/ Protective irrigation	0	1.20	Private Land
Doddahosuru	A S Swami - s/o Shanthayya	4043	Manually	61/*/*	1.60	0.40	Fodder Min Kit	5	1	Surface	Rainfed/ Protective irrigation	0	1.60	Private Land
Doddahosuru	HP.Somasekharachari s/o Late Putnamyanayachari	4044	Manually	61/*/*	0.60	0.15	Fodder Min Kit	5	1	Surface	Rainfed/ Protective irrigation	0	0.60	Private Land
Doddahosuru	Siddhayya - s/o Devayya	4045	Manually	61/*/*	1.20	0.30	Fodder Min Kit	5	1	Surface	Rainfed/ Protective irrigation	0	1.20	Private Land
Doddahosuru	Subbappa - s/o Late Basappa	4046	Manually	61/*/*	0.60	0.15	Fodder Min Kit	5	1	Surface	Rainfed/ Protective irrigation	0	0.60	Private Land
Doddahosuru	Suvarnamma	4047	Manually	61/*/*	1.10	0.28	Fodder Min Kit	5	1	Surface	Rainfed/ Protective irrigation	0	1.10	Private Land
Doddahosuru	Visalakshi w/o Late L C Umesh	4048	Manually	61/*/*	1.60	0.40	Fodder Min Kit	5	1	Surface	Rainfed/ Protective irrigation	0	1.60	Private Land
Doddahosuru	Suvarnamma - Koh Prabhushwamy	4049	Manually	61/*/*	1.10	0.28	Fodder Min Kit	5	1	Surface	Rainfed/ Protective irrigation	0	1.10	Private Land
Doddahosuru	Manjunatha s/o Ishwarachari	4050	Manually	61/*/*	0.54	0.14	Fodder Min Kit	5	1	Surface	Rainfed/ Protective irrigation	0	0.54	Private Land
Doddahosuru	Syed Nabhi - s/o Syed Ummer	4051	Manually	61/*/*	1.20	0.30	Fodder Min Kit	5	1	Surface	Rainfed/ Protective irrigation	0	1.20	Private Land
Doddahosuru	M A Hassan - s/o Abdul Khader	4052	Manually	61/*/*	1.19	0.30	Fodder Min Kit	5	1	Surface	Rainfed/ Protective irrigation	0	1.19	Private Land
Doddahosuru	Saramma - w/o Late Ismail	4053	Manually	61/*/*	1.00	0.25	Fodder Min Kit	5	1	Surface	Rainfed/ Protective irrigation	0	1.00	Private Land
Doddahosuru	B.N. Kamalamma -	4054	Manually	61/*/*	0.95	0.24	Fodder Min Kit	5	1	Surface	Rainfed/ Protective irrigation	0	0.95	Private Land
Doddahosuru	Srikantha s/o Late Basappa	4055	Manually	61/*/*	1.60	0.40	Fodder Min Kit	5	1	Surface	Rainfed/ Protective irrigation	0	1.60	Private Land
Doddahosuru	M S Srinivasa - s/o Siddegowda	4056	Manually	61/*/*	0.58	0.15	Fodder Min Kit	5	1	Surface	Rainfed/ Protective irrigation	0	0.58	Private Land
Doddahosuru	Rajammani w/o. Late Swami	4057	Manually	61/*/*	0.80	0.20	Fodder Min Kit	5	1	Surface	Rainfed/ Protective irrigation	0	0.80	Private Land
Doddahosuru	Ipayya s/o ipayya	4058	Manually	61/*/*	1.00	0.25	Fodder Min Kit	5	1	Surface	Rainfed/ Protective irrigation	0	1.00	Private Land
Doddahosuru	M.S. Shivanna - s/o Siddegowda	4059	Manually	61/*/*	0.60	0.15	Fodder Min Kit	5	1	Surface	Rainfed/ Protective irrigation	0	0.60	Private Land
Doddahosuru	M V Ratnamma w/o M S Shivanna	4060	Manually	61/*/*	0.85	0.21	Fodder Min Kit	5	1	Surface	Rainfed/ Protective irrigation	0	0.85	Private Land
Doddahosuru	Lingaamma w/o Late Basavya	4061	Manually	61/*/*	0.59	0.15	Fodder Min Kit	5	1	Surface	Rainfed/ Protective irrigation	0	0.59	Private Land
Doddahosuru	Veeraba.dra s/o kaluweeraiyya	4062	Manually	61/*/*	0.43	0.11	Fodder Min Kit	5	1	Surface	Rainfed/ Protective irrigation	0	0.43	Private Land
Doddahosuru	Syed Younis s/o Syed Qasi	4063	Manually	61/*/*	0.31	0.08	Fodder Min Kit	5	1	Surface	Rainfed/ Protective irrigation	0	0.31	Private Land
Doddahosuru	Khurshida Banu - w/o Mohamed Ismail	4065	Manually	61/*/*	0.60	0.15	Fodder Min Kit	5	1	Surface	Rainfed/ Protective irrigation	0	0.60	Private Land
Doddahosuru	Rahnabhi w/o Syed Nabhi	4066	Manually	61/*/*	0.64	0.16	Fodder Min Kit	5	1	Surface	Rainfed/ Protective irrigation	0	0.64	Private Land
Doddahosuru	B.U. Chandramma w/o. Ullas	4067	Manually	61/*/*	0.23	0.06	Fodder Min Kit	5	1	Surface	Rainfed/ Protective irrigation	0	0.23	Private Land
Doddahosuru	Rajamma w/o Late: Tammyya	4068	Manually	61/*/*	1.30	0.33	Fodder Min Kit	5	1	Surface	Rainfed/ Protective irrigation	0	1.30	Private Land



Village Name	Farmer Name:	Farmer Code	Rate Type (Manually/Machinery)	Survey No:	Total Area (Ha.)	Proposed Area (Ha.)	Activity/Model/Plan t/Crop Name :	Number of Kits Per Ha	No. of Kits	Method of Irrigation (Drip/Ring/Surface)	Source of Irrigation (Canal/Rainfed/Well)	Area as per Type Of Land (Ha.)		Ownership of Land (Community Land/Private Land/Other Land)
												Waste Land	Cultivable	
Doddahosuru	Ravi s/o Chandra	4070	Manually	61/*/*	0.33	0.08	Fodder Min Kit	5	1	Surface	Rainfed/ Protective irrigation	0	0.33	Private Land
Doddahosuru	K R Ramachandra s/o Ramashetti	4071	Manually	61/*/*	0.20	0.05	Fodder Min Kit	5	1	Surface	Rainfed/ Protective irrigation	0	0.20	Private Land
Doddahosuru	Jayanna s/o Mahadevappa	4072	Manually	61/*/*	0.90	0.23	Fodder Min Kit	5	1	Surface	Rainfed/ Protective irrigation	0	0.90	Private Land
Doddahosuru	Nanjundaswamy s/o Mahadevappa	4073	Manually	61/*/*	0.25	0.06	Fodder Min Kit	5	1	Surface	Rainfed/ Protective irrigation	0	0.25	Private Land
Doddahosuru	Kalleramma's Padmanabha - s/o Chinnappa	4074	Manually	61/*/*	0.25	0.06	Fodder Min Kit	5	1	Surface	Rainfed/ Protective irrigation	0	0.25	Private Land
Doddahosuru	Kempamma w/o. Kalaiiah	4076	Manually	61/*/*	1.20	0.30	Fodder Min Kit	5	1	Surface	Rainfed/ Protective irrigation	0	1.20	Private Land
Doddahosuru	Ratnamma w/o Late Basavaraju	4077	Manually	61/*/*	1.05	0.26	Fodder Min Kit	5	1	Surface	Rainfed/ Protective irrigation	0	1.05	Private Land
Doddahosuru	Kariyappa - s/o Belliappa	4078	Manually	61/*/*	0.25	0.06	Fodder Min Kit	5	1	Surface	Rainfed/ Protective irrigation	0	0.25	Private Land
Doddahosuru	M K Machaiah s/o M K Kushalappa	4079	Manually	61/*/*	0.77	0.19	Fodder Min Kit	5	1	Surface	Rainfed/ Protective irrigation	0	0.77	Private Land
Doddahosuru	M.G. Akhtar Hussein s/o Mahmoud Gaus	4080	Manually	61/*/*	1.40	0.35	Fodder Min Kit	5	1	Surface	Rainfed/ Protective irrigation	0	1.40	Private Land
Doddahosuru	M.G. Mustak Hussein s/o Mahmoud Gaus	4081	Manually	61/*/*	1.60	0.40	Fodder Min Kit	5	1	Surface	Rainfed/ Protective irrigation	0	1.60	Private Land
Doddahosuru	M.M. Shabbir Ahmad s/o Mohammed Ali	4082	Manually	61/*/*	1.60	0.40	Fodder Min Kit	5	1	Surface	Rainfed/ Protective irrigation	0	1.60	Private Land
Doddahosuru	basavanna s/o Late Ningappa	4083	Manually	61/*/*	1.20	0.30	Fodder Min Kit	5	1	Surface	Rainfed/ Protective irrigation	0	1.20	Private Land
Doddahosuru	Chandrasekhara s/o Mahadevappa	4084	Manually	61/*/*	0.43	0.11	Fodder Min Kit	5	1	Surface	Rainfed/ Protective irrigation	0	0.43	Private Land
Doddahosuru	Chandra s/o Basavaiah	4085	Manually	61/*/*	0.25	0.06	Fodder Min Kit	5	1	Surface	Rainfed/ Protective irrigation	0	0.25	Private Land
Doddahosuru	T.B.Athulya s/o T.N Babu	4086	Manually	61/*/*	0.80	0.20	Fodder Min Kit	5	1	Surface	Rainfed/ Protective irrigation	0	0.80	Private Land
Doddahosuru	Neelamma w/o Late Raju	4087	Manually	61/*/*	1.10	0.28	Fodder Min Kit	5	1	Surface	Rainfed/ Protective irrigation	0	1.10	Private Land
Doddahosuru	P.K. Keshava - s/o P.M. Kuttappa	4088	Manually	61/*/*	1.40	0.35	Fodder Min Kit	5	1	Surface	Rainfed/ Protective irrigation	0	1.40	Private Land
Doddahosuru	Gowramma - w/o Ipaia	4089	Manually	61/*/*	0.40	0.10	Fodder Min Kit	5	1	Surface	Rainfed/ Protective irrigation	0	0.40	Private Land
Doddahosuru	Visalakshi w/o Late L C Umesha	4090	Manually	61/*/*	1.10	0.28	Fodder Min Kit	5	1	Surface	Rainfed/ Protective irrigation	0	1.10	Private Land
Doddahosuru	L.C. Lingarajappa - s/o Chikamadappa	4091	Manually	61/*/*	1.00	0.25	Fodder Min Kit	5	1	Surface	Rainfed/ Protective irrigation	0	1.00	Private Land
Doddahosuru	C. Channappa - s/o Siddappa	4092	Manually	61/*/*	0.80	0.20	Fodder Min Kit	5	1	Surface	Rainfed/ Protective irrigation	0	0.80	Private Land
Doddahosuru	JOSEPH DEVASIA U SUNYJOSEPH - s/o THOMAN JOSEPH	4093	Manually	61/*/*	0.97	0.24	Fodder Min Kit	5	1	Surface	Rainfed/ Protective irrigation	0	0.97	Private Land
Doddahosuru	Kallamma - w/o Cheluvayya	4094	Manually	61/*/*	1.60	0.40	Fodder Min Kit	5	1	Surface	Rainfed/ Protective irrigation	0	1.60	Private Land
Doddahosuru	Annaji - s/o Gangaya	4095	Manually	61/*/*	0.80	0.20	Fodder Min Kit	5	1	Surface	Rainfed/ Protective irrigation	0	0.80	Private Land
Doddahosuru	B C Eerappa s/o Late Chinnappa	4096	Manually	61/*/*	0.90	0.23	Fodder Min Kit	5	1	Surface	Rainfed/ Protective irrigation	0	0.90	Private Land
Doddahosuru	M.E. Aliyabhi - w/o Ibrahim	4097	Manually	61/*/*	1.10	0.28	Fodder Min Kit	5	1	Surface	Rainfed/ Protective irrigation	0	1.10	Private Land
Doddahosuru	K S Janardhana - s/o Pathi Somaiah	4098	Manually	61/*/*	1.35	0.34	Fodder Min Kit	5	1	Surface	Rainfed/ Protective irrigation	0	1.35	Private Land
Doddahosuru	K S Janardhana - s/o Pathi Somaiah	4099	Manually	61/*/*	1.60	0.40	Fodder Min Kit	5	1	Surface	Rainfed/ Protective irrigation	0	1.60	Private Land
Doddahosuru	K S Janardhana - s/o Pathi Somaiah	4100	Manually	61/*/*	1.54	0.39	Fodder Min Kit	5	1	Surface	Rainfed/ Protective irrigation	0	1.54	Private Land

Village Name	Farmer Name:	Farmer Code	Rate Type (Manually/Machinery)	Survey No:	Total Area (Ha.)	Proposed Area (Ha.)	Activity/Model/Plan t/Crop Name :	Number of Kits Per Ha	No. of Kits	Method of Irrigation (Drip/Ring/Surface)	Source of Irrigation (Canal/Rainfed/Well)	Area as per Type Of Land (Ha.)		Ownership of Land (Community Land/Private Land/Other Land)
												Waste Land	Cultivable	
Doddahosuru	J.K. Raju s/o Mariahiah	4101	Manually	61/*/*	1.60	0.40	Fodder Min Kit	5	1	Surface	Rainfed/ Protective irrigation	0	1.60	Private Land
Doddahosuru	Akhtar Hussein - s/o Muhammad Ghaus	4102	Manually	61/*/*	1.20	0.30	Fodder Min Kit	5	1	Surface	Rainfed/ Protective irrigation	0	1.20	Private Land
Doddahosuru	Thimmagowda - s/o Kalegowda	4103	Manually	61/*/*	1.60	0.40	Fodder Min Kit	5	1	Surface	Rainfed/ Protective irrigation	0	1.60	Private Land
Doddahosuru	Gowramma w/o Late "Siddappa	4104	Manually	61/*/*	0.80	0.20	Fodder Min Kit	5	1	Surface	Rainfed/ Protective irrigation	0	0.80	Private Land
Doddahosuru	Madhu K C s/o Chettyappa K G	4105	Manually	61/*/*	0.79	0.20	Fodder Min Kit	5	1	Surface	Rainfed/ Protective irrigation	0	0.79	Private Land
Doddahosuru	Boja - s/o Puttayya	4106	Manually	61/*/*	0.60	0.15	Fodder Min Kit	5	1	Surface	Rainfed/ Protective irrigation	0	0.60	Private Land
Doddahosuru	Basappa - s/o Nanjappa	4107	Manually	61/*/*	0.80	0.20	Fodder Min Kit	5	1	Surface	Rainfed/ Protective irrigation	0	0.80	Private Land
Doddahosuru	S M Velliappa - s/o Muthanna	4108	Manually	61/*/*	1.60	0.40	Fodder Min Kit	5	1	Surface	Rainfed/ Protective irrigation	0	1.60	Private Land
Doddahosuru	Hasanba s/o M C Syed Alavi	4109	Manually	61/*/*	1.60	0.40	Fodder Min Kit	5	1	Surface	Rainfed/ Protective irrigation	0	1.60	Private Land
Doddahosuru	Shivamma w/o Late B Nanjari	4110	Manually	61/*/*	0.82	0.21	Fodder Min Kit	5	1	Surface	Rainfed/ Protective irrigation	0	0.82	Private Land
Doddahosuru	B N KAMALAMMA w/o Late NANJAPPASETTI	4111	Manually	61/*/*	1.60	0.40	Fodder Min Kit	5	1	Surface	Rainfed/ Protective irrigation	0	1.60	Private Land
Doddahosuru	Aziz Ullakhan -	4112	Manually	61/*/*	1.60	0.40	Fodder Min Kit	5	1	Surface	Rainfed/ Protective irrigation	0	1.60	Private Land
Doddahosuru	M.N. Nanda - s/o nanjappa	4113	Manually	61/*/*	1.20	0.30	Fodder Min Kit	5	1	Surface	Rainfed/ Protective irrigation	0	1.20	Private Land
Doddahosuru	Sharadamma w/o HP P Somashekharachari	4114	Manually	61/*/*	1.00	0.25	Fodder Min Kit	5	1	Surface	Rainfed/ Protective irrigation	0	1.00	Private Land
Doddahosuru	Ningaya - s/o gadiputtayya	4115	Manually	61/*/*	1.17	0.29	Fodder Min Kit	5	1	Surface	Rainfed/ Protective irrigation	0	1.17	Private Land
Doddahosuru	Nagaraja - s/o Jawaraiah	4117	Manually	61/*/*	40.97	10.24	Fodder Min Kit	5	1	Surface	Rainfed/ Protective irrigation	0	40.97	Private Land
Doddahosuru	D.T. Nagendra - s/o Late Thimmashetti	4118	Manually	62/*/*	1.60	0.40	Fodder Min Kit	5	1	Surface	Rainfed/ Protective irrigation	0	1.60	Private Land
Doddahosuru	Channamma - w/o Nagappa	4119	Manually	62/*/*	1.60	0.40	Fodder Min Kit	5	1	Surface	Rainfed/ Protective irrigation	0	1.60	Private Land
Doddahosuru	Ramanayaka s/o Late Huchaiah	4120	Manually	62/*/*	0.42	0.11	Fodder Min Kit	5	1	Surface	Rainfed/ Protective irrigation	0	0.42	Private Land
Doddahosuru	Allisab -	4121	Manually	62/*/*	1.60	0.40	Fodder Min Kit	5	1	Surface	Rainfed/ Protective irrigation	0	1.60	Private Land
Doddahosuru	Allisab -	4122	Manually	62/*/*	1.60	0.40	Fodder Min Kit	5	1	Surface	Rainfed/ Protective irrigation	0	1.60	Private Land
Doddahosuru	Bhojamma s/o w/o Late Palngappa	4123	Manually	62/*/*	1.08	0.27	Fodder Min Kit	5	1	Surface	Rainfed/ Protective irrigation	0	1.08	Private Land
Doddahosuru	D S Puttayya - s/o Late Doddasannaiah	4124	Manually	62/*/*	1.40	0.35	Fodder Min Kit	5	1	Surface	Rainfed/ Protective irrigation	0	1.40	Private Land
Doddahosuru	Kaleel Ahmed -	4125	Manually	62/*/*	0.80	0.20	Fodder Min Kit	5	1	Surface	Rainfed/ Protective irrigation	0	0.80	Private Land
Doddahosuru	Basamma - s/o Malliah	4126	Manually	62/*/*	0.65	0.16	Fodder Min Kit	5	1	Surface	Rainfed/ Protective irrigation	0	0.65	Private Land
Doddahosuru	Basha - s/o Imam Saab	4127	Manually	62/*/*	1.00	0.25	Fodder Min Kit	5	1	Surface	Rainfed/ Protective irrigation	0	1.00	Private Land
Doddahosuru	Mohammed	4128	Manually	62/*/*	1.00	0.25	Fodder Min Kit	5	1	Surface	Rainfed/ Protective irrigation	0	1.00	Private Land
Doddahosuru	Bharathi -	4129	Manually	62/*/*	1.20	0.30	Fodder Min Kit	5	1	Surface	Rainfed/ Protective irrigation	0	1.20	Private Land
Doddahosuru	Mahesh - s/o Veerappa	4130	Manually	62/*/*	1.40	0.35	Fodder Min Kit	5	1	Surface	Rainfed/ Protective irrigation	0	1.40	Private Land
Doddahosuru	Basheer Ahmed -	4131	Manually	62/*/*	1.00	0.25	Fodder Min Kit	5	1	Surface	Rainfed/ Protective irrigation	0	1.00	Private Land

Village Name	Farmer Name:	Farmer Code	Rate Type (Manually/Machinery)	Survey No:	Total Area (Ha.)	Proposed Area (Ha.)	Activity/Model/Plan t/Crop Name :	Number of Kits Per Ha	No. of Kits	Method of Irrigation (Drip/Ring/Surface)	Source of Irrigation (Canal/Rainfed/Well)	Area as per Type Of Land (Ha.)		Ownership of Land (Community Land/Private Land/Other Land)
												Waste Land	Cultivable	
Doddahosuru	Venkatesha - s/o Doddasannaiah	4132	Manually	62/*/*	0.80	0.20	Fodder Min Kit	5	1	Surface	Rainfed/ Protective irrigation	0	0.80	Private Land
Doddahosuru	Mariah -	4133	Manually	62/*/*	0.80	0.20	Fodder Min Kit	5	1	Surface	Rainfed/ Protective irrigation	0	0.80	Private Land
Doddahosuru	Maria - s/o Basavannaiah	4134	Manually	62/*/*	1.20	0.30	Fodder Min Kit	5	1	Surface	Rainfed/ Protective irrigation	0	1.20	Private Land
Doddahosuru	Srimathi Muttamma	4136	Manually	62/*/*	1.20	0.30	Fodder Min Kit	5	1	Surface	Rainfed/ Protective irrigation	0	1.20	Private Land
Doddahosuru	Altaf - s/o Madar sab	4137	Manually	62/*/*	0.85	0.21	Fodder Min Kit	5	1	Surface	Rainfed/ Protective irrigation	0	0.85	Private Land
Doddahosuru	MENASAMAMA - w/o SIDEGOWDA	4138	Manually	62/*/*	1.10	0.28	Fodder Min Kit	5	1	Surface	Rainfed/ Protective irrigation	0	1.10	Private Land
Doddahosuru	Madhyaya - s/o Late Siddappa	4139	Manually	62/*/*	0.63	0.16	Fodder Min Kit	5	1	Surface	Rainfed/ Protective irrigation	0	0.63	Private Land
Doddahosuru	D.T. Ravikumar - s/o Thimmashetty	4141	Manually	62/*/*	0.72	0.18	Fodder Min Kit	5	1	Surface	Rainfed/ Protective irrigation	0	0.72	Private Land
Doddahosuru	M.S. Marigowda s/o. Siddegowda	4142	Manually	62/*/*	0.80	0.20	Fodder Min Kit	5	1	Surface	Rainfed/ Protective irrigation	0	0.80	Private Land
Doddahosuru	Raju s/o Late.Annaiah	4143	Manually	62/*/*	0.80	0.20	Fodder Min Kit	5	1	Surface	Rainfed/ Protective irrigation	0	0.80	Private Land
Doddahosuru	K R Ramashetti - s/o Ramashetti	4144	Manually	62/*/*	1.00	0.25	Fodder Min Kit	5	1	Surface	Rainfed/ Protective irrigation	0	1.00	Private Land
Doddahosuru	Wahab - s/o Latip Saab	4145	Manually	62/*/*	1.10	0.28	Fodder Min Kit	5	1	Surface	Rainfed/ Protective irrigation	0	1.10	Private Land
Doddahosuru	S B Varshabendra - s/o Basappa	4146	Manually	62/*/*	1.60	0.40	Fodder Min Kit	5	1	Surface	Rainfed/ Protective irrigation	0	1.60	Private Land
Doddahosuru	Vrishabhendrapa.S.B. - s/o Basappa	4147	Manually	62/*/*	1.60	0.40	Fodder Min Kit	5	1	Surface	Rainfed/ Protective irrigation	0	1.60	Private Land
Doddahosuru	Shivanashetti s/o Mondashetti	4148	Manually	62/*/*	0.80	0.20	Fodder Min Kit	5	1	Surface	Rainfed/ Protective irrigation	0	0.80	Private Land
Doddahosuru	Shahida Banu - w/o Nazir Saab	4149	Manually	62/*/*	1.60	0.40	Fodder Min Kit	5	1	Surface	Rainfed/ Protective irrigation	0	1.60	Private Land
Doddahosuru	D.S. Shivanna - s/o Siddappa	4150	Manually	62/*/*	1.60	0.40	Fodder Min Kit	5	1	Surface	Rainfed/ Protective irrigation	0	1.60	Private Land
Doddahosuru	Shivamma -	4152	Manually	62/*/*	1.00	0.25	Fodder Min Kit	5	1	Surface	Rainfed/ Protective irrigation	0	1.00	Private Land
Doddahosuru	Mrs. Siddamma w/o Raju	4153	Manually	62/*/*	1.40	0.35	Fodder Min Kit	5	1	Surface	Rainfed/ Protective irrigation	0	1.40	Private Land
Doddahosuru	Krishna s/o Bundaiiah	4154	Manually	62/*/*	1.40	0.35	Fodder Min Kit	5	1	Surface	Rainfed/ Protective irrigation	0	1.40	Private Land
Doddahosuru	D M Shekhar - s/o Late. Mariappa	4155	Manually	62/*/*	1.00	0.25	Fodder Min Kit	5	1	Surface	Rainfed/ Protective irrigation	0	1.00	Private Land
Doddahosuru	Sharpunisha - w/o Basha	4156	Manually	62/*/*	1.15	0.29	Fodder Min Kit	5	1	Surface	Rainfed/ Protective irrigation	0	1.15	Private Land
Doddahosuru	C K Lakkayya s/o Kengeya	4157	Manually	62/*/*	0.20	0.05	Fodder Min Kit	5	1	Surface	Rainfed/ Protective irrigation	0	0.20	Private Land
Doddahosuru	Nagina Begum w/o. Basheer Ahmed	4158	Manually	62/*/*	0.80	0.20	Fodder Min Kit	5	1	Surface	Rainfed/ Protective irrigation	0	0.80	Private Land
Doddahosuru	D.T. Satyanarayana - s/o Thimmashetty	4159	Manually	62/*/*	1.30	0.33	Fodder Min Kit	5	1	Surface	Rainfed/ Protective irrigation	0	1.30	Private Land
Doddahosuru	Lakshmaiah s/o Dasayya	4160	Manually	62/*/*	1.30	0.33	Fodder Min Kit	5	1	Surface	Rainfed/ Protective irrigation	0	1.30	Private Land
Doddahosuru	Siddhalingaiah -	4161	Manually	62/*/*	1.10	0.28	Fodder Min Kit	5	1	Surface	Rainfed/ Protective irrigation	0	1.10	Private Land
Doddahosuru	Siddalingamma - w/o Kalluvairayaya	4162	Manually	62/*/*	0.60	0.15	Fodder Min Kit	5	1	Surface	Rainfed/ Protective irrigation	0	0.60	Private Land
Doddahosuru	Swami s/o Dasayya	4163	Manually	62/*/*	0.30	0.08	Fodder Min Kit	5	1	Surface	Rainfed/ Protective irrigation	0	0.30	Private Land
Doddahosuru	M.M. Suisha - w/o Mutanna	4164	Manually	62/*/*	1.00	0.25	Fodder Min Kit	5	1	Surface	Rainfed/ Protective irrigation	0	1.00	Private Land

Village Name	Farmer Name:	Farmer Code	Rate Type (Manually/Machinery)	Survey No:	Total Area (Ha.)	Proposed Area (Ha.)	Activity/Model/Plan t/Crop Name :	Number of Kits Per Ha	No. of Kits	Method of Irrigation (Drip/Ring/Surface)	Source of Irrigation (Canal/Rainfed/Well)	Area as per Type Of Land (Ha.)		Ownership of Land (Community Land/Private Land/Other Land)
												Waste Land	Cultivable	
Doddahosuru	K. Somashekhar -	4165	Manually	62/*/*	0.50	0.13	Fodder Min Kit	5	1	Surface	Rainfed/ Protective irrigation	0	0.50	Private Land
Doddahosuru	S.M. Appanna s/o Mutanna	4166	Manually	62/*/*	0.40	0.10	Fodder Min Kit	5	1	Surface	Rainfed/ Protective irrigation	0	0.40	Private Land
Doddahosuru	Somashekhar - s/o Channappa	4167	Manually	62/*/*	0.60	0.15	Fodder Min Kit	5	1	Surface	Rainfed/ Protective irrigation	0	0.60	Private Land
Doddahosuru	Rachayya - s/o Kalluweeraiah	4168	Manually	62/*/*	1.10	0.28	Fodder Min Kit	5	1	Surface	Rainfed/ Protective irrigation	0	1.10	Private Land
Doddahosuru	Tammayya - s/o Muthappa	4169	Manually	62/*/*	1.40	0.35	Fodder Min Kit	5	1	Surface	Rainfed/ Protective irrigation	0	1.40	Private Land
Doddahosuru	Anwar Sharif s/o Yakub Sharif	4170	Manually	62/*/*	1.30	0.33	Fodder Min Kit	5	1	Surface	Rainfed/ Protective irrigation	0	1.30	Private Land
Doddahosuru	Puttayya -	4171	Manually	62/*/*	0.80	0.20	Fodder Min Kit	5	1	Surface	Rainfed/ Protective irrigation	0	0.80	Private Land
Doddahosuru	Karigowda -	4172	Manually	62/*/*	1.00	0.25	Fodder Min Kit	5	1	Surface	Rainfed/ Protective irrigation	0	1.00	Private Land
Doddahosuru	H.B. Lakkayya - s/o Basavyaya	4174	Manually	62/*/*	1.20	0.30	Fodder Min Kit	5	1	Surface	Rainfed/ Protective irrigation	0	1.20	Private Land
Doddahosuru	Devamma - w/o Doddasannaiah	4175	Manually	62/*/*	1.20	0.30	Fodder Min Kit	5	1	Surface	Rainfed/ Protective irrigation	0	1.20	Private Land
Doddahosuru	Siddaiah - s/o Siddaiah	4176	Manually	62/*/*	1.30	0.33	Fodder Min Kit	5	1	Surface	Rainfed/ Protective irrigation	0	1.30	Private Land
Doddahosuru	Kausar Bhanu s/o Late Amir Khan	4177	Manually	62/*/*	1.10	0.28	Fodder Min Kit	5	1	Surface	Rainfed/ Protective irrigation	0	1.10	Private Land
Doddahosuru	Rajaiah: Raju -	4178	Manually	62/*/*	0.80	0.20	Fodder Min Kit	5	1	Surface	Rainfed/ Protective irrigation	0	0.80	Private Land
Doddahosuru	Kalama w/o Late Iraya	4179	Manually	62/*/*	0.70	0.18	Fodder Min Kit	5	1	Surface	Rainfed/ Protective irrigation	0	0.70	Private Land
Doddahosuru	Kaleel Ahmed - s/o Madar Saab	4180	Manually	62/*/*	0.21	0.05	Fodder Min Kit	5	1	Surface	Rainfed/ Protective irrigation	0	0.21	Private Land
Doddahosuru	Saidani w/o Late Dastagir	4181	Manually	62/*/*	0.60	0.15	Fodder Min Kit	5	1	Surface	Rainfed/ Protective irrigation	0	0.60	Private Land
Doddahosuru	D.B.MOJunatha s/o K.S.Basappa	4182	Manually	62/*/*	0.80	0.20	Fodder Min Kit	5	1	Surface	Rainfed/ Protective irrigation	0	0.80	Private Land
Doddahosuru	Nagamani s/o Late. Puttuswamappa	4183	Manually	62/*/*	0.52	0.13	Fodder Min Kit	5	1	Surface	Rainfed/ Protective irrigation	0	0.52	Private Land
Doddahosuru	Dastagiri Khan s/o Gaus Khan	4184	Manually	62/*/*	0.22	0.06	Fodder Min Kit	5	1	Surface	Rainfed/ Protective irrigation	0	0.22	Private Land
Doddahosuru	Thimmayya s/o Dasayya	4185	Manually	62/*/*	0.90	0.23	Fodder Min Kit	5	1	Surface	Rainfed/ Protective irrigation	0	0.90	Private Land
Doddahosuru	Ujanayisi	4186	Manually	62/*/*	1.50	0.38	Fodder Min Kit	5	1	Surface	Rainfed/ Protective irrigation	0	1.50	Private Land
Doddahosuru	Kalaiah s/o Kalaiah	4187	Manually	62/*/*	0.65	0.16	Fodder Min Kit	5	1	Surface	Rainfed/ Protective irrigation	0	0.65	Private Land
Doddahosuru	MohammedAnwar s/o Late Peer Saab	4188	Manually	62/*/*	0.40	0.10	Fodder Min Kit	5	1	Surface	Rainfed/ Protective irrigation	0	0.40	Private Land
Doddahosuru	Ahalaya -	4189	Manually	62/*/*	1.60	0.40	Fodder Min Kit	5	1	Surface	Rainfed/ Protective irrigation	0	1.60	Private Land
Doddahosuru	P K Keshava s/o Late Kuttappa	4190	Manually	62/*/*	0.63	0.16	Fodder Min Kit	5	1	Surface	Rainfed/ Protective irrigation	0	0.63	Private Land
Doddahosuru	Chennamma w/o Late.Chelvayya	4191	Manually	62/*/*	0.50	0.13	Fodder Min Kit	5	1	Surface	Rainfed/ Protective irrigation	0	0.50	Private Land
Doddahosuru	Kumaraswamy - s/o Channaweerappa	4192	Manually	62/*/*	1.20	0.30	Fodder Min Kit	5	1	Surface	Rainfed/ Protective irrigation	0	1.20	Private Land
Doddahosuru	D B Manjunatha s/o Late Basappa	4193	Manually	62/*/*	0.81	0.20	Fodder Min Kit	5	1	Surface	Rainfed/ Protective irrigation	0	0.81	Private Land
Doddahosuru	Ranjit P K s/o P K Keshava	4194	Manually	62/*/*	1.20	0.30	Fodder Min Kit	5	1	Surface	Rainfed/ Protective irrigation	0	1.20	Private Land
Doddahosuru	B Krishnamurti - s/o Kempashetti	4195	Manually	62/*/*	1.30	0.33	Fodder Min Kit	5	1	Surface	Rainfed/ Protective irrigation	0	1.30	Private Land

Village Name	Farmer Name:	Farmer Code	Rate Type (Manually/Machinery)	Survey No:	Total Area (Ha.)	Proposed Area (Ha.)	Activity/Model/Plan t/Crop Name :	Number of Kits Per Ha	No. of Kits	Method of Irrigation (Drip/Ring/Surface)	Source of Irrigation (Canal/Rainfed/Well)	Area as per Type Of Land (Ha.)		Ownership of Land (Community Land/Private Land/Other Land)
												Waste Land	Cultivable	
Doddahosuru	Krishnappa - s/o K. Sanjeevaiah	4196	Manually	62/*/*	0.88	0.22	Fodder Min Kit	5	1	Surface	Rainfed/ Protective irrigation	0	0.88	Private Land
Doddahosuru	Krishnappa s/o Dasayya	4197	Manually	62/*/*	1.60	0.40	Fodder Min Kit	5	1	Surface	Rainfed/ Protective irrigation	0	1.60	Private Land
Doddahosuru	Gulsribanu w/o. Mohamed Jamal	4199	Manually	62/*/*	1.60	0.40	Fodder Min Kit	5	1	Surface	Rainfed/ Protective irrigation	0	1.60	Private Land
Doddahosuru	Kumari s/o Late Chandrappa	4200	Manually	62/*/*	0.40	0.10	Fodder Min Kit	5	1	Surface	Rainfed/ Protective irrigation	0	0.40	Private Land
Doddahosuru	Syed Wazir s/o Syed Amir	4201	Manually	62/*/*	0.80	0.20	Fodder Min Kit	5	1	Surface	Rainfed/ Protective irrigation	0	0.80	Private Land
Doddahosuru	Ten ginnyma - s/o syrump te	4202	Manually	62/*/*	0.52	0.13	Fodder Min Kit	5	1	Surface	Rainfed/ Protective irrigation	0	0.52	Private Land
Doddahosuru	Ten Ginnyma - s/o Siremp Temp	4203	Manually	62/*/*	1.11	0.28	Fodder Min Kit	5	1	Surface	Rainfed/ Protective irrigation	0	1.11	Private Land
Doddahosuru	Basappa - s/o Nanjappa	4204	Manually	62/*/*	0.64	0.16	Fodder Min Kit	5	1	Surface	Rainfed/ Protective irrigation	0	0.64	Private Land
Doddahosuru	H.M. Nasurullah -	4205	Manually	62/*/*	1.20	0.30	Fodder Min Kit	5	1	Surface	Rainfed/ Protective irrigation	0	1.20	Private Land
Doddahosuru	H.M. Nasurullah -	4206	Manually	62/*/*	1.10	0.28	Fodder Min Kit	5	1	Surface	Rainfed/ Protective irrigation	0	1.10	Private Land
Doddahosuru	K.N. Nataraja - s/o Nanjundappa	4207	Manually	62/*/*	1.10	0.28	Fodder Min Kit	5	1	Surface	Rainfed/ Protective irrigation	0	1.10	Private Land
Doddahosuru	PURKHA RAM. s/o BHEKA RAM	4208	Manually	62/*/*	1.10	0.28	Fodder Min Kit	5	1	Surface	Rainfed/ Protective irrigation	0	1.10	Private Land
Doddahosuru	Aj Mat Khan s/o DJ Rasheed	4209	Manually	62/*/*	1.10	0.28	Fodder Min Kit	5	1	Surface	Rainfed/ Protective irrigation	0	1.10	Private Land
Doddahosuru	Mubak Khan s/o Jamal Khan. -	4210	Manually	62/*/*	1.10	0.28	Fodder Min Kit	5	1	Surface	Rainfed/ Protective irrigation	0	1.10	Private Land
Doddahosuru	Samshunnisa w/o. Late Amir Khan	4211	Manually	62/*/*	1.10	0.28	Fodder Min Kit	5	1	Surface	Rainfed/ Protective irrigation	0	1.10	Private Land
Doddahosuru	Girija s/o Late Annayya	4212	Manually	62/*/*	1.10	0.28	Fodder Min Kit	5	1	Surface	Rainfed/ Protective irrigation	0	1.10	Private Land
Doddahosuru	M.R. Nandakumar -	4213	Manually	62/*/*	1.00	0.25	Fodder Min Kit	5	1	Surface	Rainfed/ Protective irrigation	0	1.00	Private Land
Doddahosuru	C.R. Divakara -	4214	Manually	63/*/1	0.84	0.21	Fodder Min Kit	5	1	Surface	Rainfed/ Protective irrigation	0	0.84	Private Land
Doddahosuru	Putabasava s/o Late Channabasavaya	4215	Manually	63/*/2	0.44	0.11	Fodder Min Kit	5	1	Surface	Rainfed/ Protective irrigation	0	0.44	Private Land
Doddahosuru	Rachayya -	4216	Manually	63/*/3	0.44	0.11	Fodder Min Kit	5	1	Surface	Rainfed/ Protective irrigation	0	0.44	Private Land
Doddahosuru	Development of Koppa Grama Panchayat on behalf of Hon'ble Governor of Karnataka State Government	4217	Manually	63/*/4	0.44	0.11	Fodder Min Kit	5	1	Surface	Rainfed/ Protective irrigation	0	0.44	Private Land
Doddahosuru	Putabasava s/o Late Channabasavaya	4218	Manually	64/*/*	1.50	0.38	Fodder Min Kit	5	1	Surface	Rainfed/ Protective irrigation	0	1.50	Private Land
Doddahosuru	M.R. Nandakumar -	4219	Manually	65/*/*	1.50	0.38	Fodder Min Kit	5	1	Surface	Rainfed/ Protective irrigation	0	1.50	Private Land
Doddahosuru	Kendaganayya -	4220	Manually	67/*/*	1.10	0.28	Fodder Min Kit	5	1	Surface	Rainfed/ Protective irrigation	0	1.10	Private Land
Doddahosuru	Riaz s/o Amir John	4221	Manually	68/*/1	1.50	0.38	Fodder Min Kit	5	1	Surface	Rainfed/ Protective irrigation	0	1.50	Private Land
Doddahosuru	Farida s/o Amir John	4222	Manually	68/*/2	1.20	0.30	Fodder Min Kit	5	1	Surface	Rainfed/ Protective irrigation	0	1.20	Private Land
Doddahosuru	Koppa Syndicate Farmers Service -	4224	Manually	68/*/4	1.10	0.28	Fodder Min Kit	5	1	Surface	Rainfed/ Protective irrigation	0	1.10	Private Land
Doddahosuru	M.R. Nandakumar -	4225	Manually	69/*/*	1.50	0.38	Fodder Min Kit	5	1	Surface	Rainfed/ Protective irrigation	0	1.50	Private Land
Doddahosuru	Kendaganayya -	4226	Manually	7/*/*	0.40	0.10	Fodder Min Kit	5	1	Surface	Rainfed/ Protective irrigation	0	0.40	Private Land
Doddahosuru	Riaz s/o Amir John	4227	Manually	7/*/*	0.25	0.06	Fodder Min Kit	5	1	Surface	Rainfed/ Protective irrigation	0	0.25	Private Land

Village Name	Farmer Name:	Farmer Code	Rate Type (Manually/Machinery)	Survey No:	Total Area (Ha.)	Proposed Area (Ha.)	Activity/Model/Plan t/Crop Name :	Number of Kits Per Ha	No. of Kits	Method of Irrigation (Drip/Ring/Surface)	Source of Irrigation (Canal/Rainfed/Well)	Area as per Type Of Land (Ha.)		Ownership of Land (Community Land/Private Land/Other Land)
												Waste Land	Cultivable	
Doddahosuru	Farida s/o Amir John	4228	Manually	7/*/*	0.40	0.10	Fodder Min Kit	5	1	Surface	Rainfed/ Protective irrigation	0	0.40	Private Land
Doddahosuru	Puttabasavaiah s/o Late Chennabasavaiah	4229	Manually	71/*/*	2.33	0.58	Fodder Min Kit	5	1	Surface	Rainfed/ Protective irrigation	0	2.33	Private Land
Doddahosuru	Koppa Syndicate Farmers Service -	4230	Manually	71/*/*	0.40	0.10	Fodder Min Kit	5	1	Surface	Rainfed/ Protective irrigation	0	0.40	Private Land
Giraguru	CS Prabhuswami s/o Late.Siddalingappa	4231	Manually	59/*/1	0.61	0.15	Fodder Min Kit	5	1	Surface	Rainfed/ Protective irrigation	0	0.61	Private Land
Giraguru	CS Suresh s/o Late Siddalingappa	4232	Manually	59/*/1	0.61	0.15	Fodder Min Kit	5	1	Surface	Rainfed/ Protective irrigation	0	0.61	Private Land
Giraguru	CS Manjunathaswamy s/o LateC Sadashivappa	4237	Manually	59/*/2	1.34	0.34	Fodder Min Kit	5	1	Surface	Rainfed/ Protective irrigation	0	1.34	Private Land
Giraguru	Manjunatha s/o lay. Veerappa	4238	Manually	59/*/3	1.44	0.36	Fodder Min Kit	5	1	Surface	Rainfed/ Protective irrigation	0	1.44	Private Land
Giraguru	C M Sadashivappa. s/o C V Mariappa	4239	Manually	59/*/4	0.70	0.18	Fodder Min Kit	5	1	Surface	Rainfed/ Protective irrigation	0	0.70	Private Land
Giraguru	C M Manjunatha. s/o C V Mariappa	4240	Manually	59/*/5	1.20	0.30	Fodder Min Kit	5	1	Surface	Rainfed/ Protective irrigation	0	1.20	Private Land
Giraguru	C M Sadashivappa. s/o C V Mariappa	4241	Manually	59/*/6	0.80	0.20	Fodder Min Kit	5	1	Surface	Rainfed/ Protective irrigation	0	0.80	Private Land
Giraguru	C.P. Swami -	4243	Manually	65/*/*	1.90	0.48	Fodder Min Kit	5	1	Surface	Rainfed/ Protective irrigation	0	1.90	Private Land
Giraguru	Channaveeramma w/o Late Puttabasappa	4244	Manually	65/*/*	1.97	0.49	Fodder Min Kit	5	1	Surface	Rainfed/ Protective irrigation	0	1.97	Private Land
Giraguru	Jagadeesha C S s/o Late S B Shivappa	4245	Manually	65/*/*	1.66	0.42	Fodder Min Kit	5	1	Surface	Rainfed/ Protective irrigation	0	1.66	Private Land
Giraguru	Jagadeesha C S s/o Late S B Shivappa	4246	Manually	65/*/*	2.00	0.50	Fodder Min Kit	5	1	Surface	Rainfed/ Protective irrigation	0	2.00	Private Land
Giraguru	BK Krishna s/o Late Karyappa	4247	Manually	66/*/1	0.60	0.15	Fodder Min Kit	5	1	Surface	Rainfed/ Protective irrigation	0	0.60	Private Land
Giraguru	Chandramma w/o Late B K Vishwanath	4248	Manually	66/*/2	0.46	0.12	Fodder Min Kit	5	1	Surface	Rainfed/ Protective irrigation	0	0.46	Private Land
Giraguru	B K Shiva s/o Late B K Karyappa	4249	Manually	66/*/3	0.46	0.12	Fodder Min Kit	5	1	Surface	Rainfed/ Protective irrigation	0	0.46	Private Land
Giraguru	B K Ganapathi s/o Lay.B K Kariyappa	4250	Manually	66/*/4	0.47	0.12	Fodder Min Kit	5	1	Surface	Rainfed/ Protective irrigation	0	0.47	Private Land
Giraguru	CS Suresh s/o Late.Siddalingappa	4251	Manually	67/*/1	0.33	0.08	Fodder Min Kit	5	1	Surface	Rainfed/ Protective irrigation	0	0.33	Private Land
Giraguru	CS Manjunathaswamy s/o Late Sadashivappa -	4252	Manually	67/*/2	1.00	0.25	Fodder Min Kit	5	1	Surface	Rainfed/ Protective irrigation	0	1.00	Private Land
Giraguru	CS Prabhuswami s/o Late Siddalingappa	4253	Manually	67/*/3	0.22	0.06	Fodder Min Kit	5	1	Surface	Rainfed/ Protective irrigation	0	0.22	Private Land
Giraguru	CM Manjunatha s/o CV Mariappa. -	4254	Manually	67/*/4	0.31	0.08	Fodder Min Kit	5	1	Surface	Rainfed/ Protective irrigation	0	0.31	Private Land
Giraguru	CM Sadashivappa s/o CV Mariappa. -	4255	Manually	67/*/4	0.31	0.08	Fodder Min Kit	5	1	Surface	Rainfed/ Protective irrigation	0	0.31	Private Land
Giraguru	God of Basaveshwara -	4256	Manually	68/*/*	4.30	1.08	Fodder Min Kit	5	1	Surface	Rainfed/ Protective irrigation	0	4.30	Private Land
Giraguru	CS Suresh s/o Lay.Siddalingappa	4257	Manually	69/*/1	0.30	0.08	Fodder Min Kit	5	1	Surface	Rainfed/ Protective irrigation	0	0.30	Private Land
Giraguru	C S Manjunathaswamy s/o LateC	4258	Manually	69/*/2	1.48	0.37	Fodder Min Kit	5	1	Surface	Rainfed/ Protective irrigation	0	1.48	Private Land
Giraguru	CS Prabhuswami s/o Lay.Siddalingappa	4259	Manually	69/*/3	0.33	0.08	Fodder Min Kit	5	1	Surface	Rainfed/ Protective irrigation	0	0.33	Private Land
Giraguru	CM Manjunatha s/o CV Mariappa. -	4260	Manually	69/*/4	0.33	0.08	Fodder Min Kit	5	1	Surface	Rainfed/ Protective irrigation	0	0.33	Private Land
Giraguru	CM Sadashivappa s/o CV Mariappa. -	4261	Manually	69/*/4	0.22	0.06	Fodder Min Kit	5	1	Surface	Rainfed/ Protective irrigation	0	0.22	Private Land
Giraguru	CHANNAVEIRAMA w/o Late PUTTABASAPPA	4262	Manually	70/*/*	1.70	0.43	Fodder Min Kit	5	1	Surface	Rainfed/ Protective irrigation	0	1.70	Private Land

Village Name	Farmer Name:	Farmer Code	Rate Type (Manually/Machinery)	Survey No:	Total Area (Ha.)	Proposed Area (Ha.)	Activity/Model/Plant/Crop Name :	Number of Kits Per Ha	No. of Kits	Method of Irrigation (Drip/Ring/Surface)	Source of Irrigation (Canal/Rainfed/Well)	Area as per Type Of Land (Ha.)		Ownership of Land (Community Land/Private Land/Other Land)
												Waste Land	Cultivable	
Giraguru	Jagadeesha CS s/o Late S B Shivappa	4263	Manually	70/*/*	0.55	0.14	Fodder Min Kit	5	1	Surface	Rainfed/ Protective irrigation	0	0.55	Private Land
Giraguru	Jainabhimma - w/o Jairuddin	4264	Manually	71/*/*	0.76	0.19	Fodder Min Kit	5	1	Surface	Rainfed/ Protective irrigation	0	0.76	Private Land
Giraguru	Aslam -	4265	Manually	71/*/*	0.40	0.10	Fodder Min Kit	5	1	Surface	Rainfed/ Protective irrigation	0	0.40	Private Land
Giraguru	Humor -	4266	Manually	71/*/*	0.30	0.08	Fodder Min Kit	5	1	Surface	Rainfed/ Protective irrigation	0	0.30	Private Land
Giraguru	Chandramma B V w/o Late B K Viswanath	4268	Manually	71/*/*	0.78	0.20	Fodder Min Kit	5	1	Surface	Rainfed/ Protective irrigation	0	0.78	Private Land
Giraguru	Devayya s/o Late Ramayya	4269	Manually	71/*/*	1.15	0.29	Fodder Min Kit	5	1	Surface	Rainfed/ Protective irrigation	0	1.15	Private Land
Giraguru	Chandramma B V w/o Late B K Viswanath	4270	Manually	72/*/1	0.56	0.14	Fodder Min Kit	5	1	Surface	Rainfed/ Protective irrigation	0	0.56	Private Land
Giraguru	Rajamma. w/o Late Revanna C.S.	4271	Manually	72/*/2	0.72	0.18	Fodder Min Kit	5	1	Surface	Rainfed/ Protective irrigation	0	0.72	Private Land
Giraguru	Jagadeesha C.S. s/o Somashekharaya	4274	Manually	72/*/5	0.95	0.24	Fodder Min Kit	5	1	Surface	Rainfed/ Protective irrigation	0	0.95	Private Land
Giraguru	Peer Pasha Saheb -	4275	Manually	73/*/*	0.64	0.16	Fodder Min Kit	5	1	Surface	Rainfed/ Protective irrigation	0	0.64	Private Land
Giraguru	C.V. Mariappa -	4276	Manually	74/*/1	0.95	0.24	Fodder Min Kit	5	1	Surface	Rainfed/ Protective irrigation	0	0.95	Private Land
Giraguru	C.V. Sidalingappa, -	4277	Manually	74/*/1	0.44	0.11	Fodder Min Kit	5	1	Surface	Rainfed/ Protective irrigation	0	0.44	Private Land
Giraguru	CS Prabhuswami s/o Late Siddalingappa	4278	Manually	74/*/1	0.58	0.15	Fodder Min Kit	5	1	Surface	Rainfed/ Protective irrigation	0	0.58	Private Land
Giraguru	CS Suresh s/o Late Siddalingappa	4279	Manually	74/*/1	0.57	0.14	Fodder Min Kit	5	1	Surface	Rainfed/ Protective irrigation	0	0.57	Private Land
Giraguru	C S Renukaswamy s/o Late C C Sadashivappa	4280	Manually	74/*/2	1.90	0.48	Fodder Min Kit	5	1	Surface	Rainfed/ Protective irrigation	0	1.90	Private Land
Giraguru	C.S. Jagdish - s/o S.B. Shivappa	4281	Manually	75/*/*	1.10	0.28	Fodder Min Kit	5	1	Surface	Rainfed/ Protective irrigation	0	1.10	Private Land
Giraguru	Chandramma -	4283	Manually	77/*/1	0.40	0.10	Fodder Min Kit	5	1	Surface	Rainfed/ Protective irrigation	0	0.40	Private Land
Giraguru	Jayanna -	4284	Manually	77/*/1	0.70	0.18	Fodder Min Kit	5	1	Surface	Rainfed/ Protective irrigation	0	0.70	Private Land
Giraguru	Gowramma - w/o Siddaiah	4286	Manually	77/*/2	0.40	0.10	Fodder Min Kit	5	1	Surface	Rainfed/ Protective irrigation	0	0.40	Private Land
Giraguru	Kalamma - w/o Dundayya	4287	Manually	77/*/2	0.85	0.21	Fodder Min Kit	5	1	Surface	Rainfed/ Protective irrigation	0	0.85	Private Land
Giraguru	K.H. Ayub s/o Lay. Hajimeon	4288	Manually	77/*/3	0.76	0.19	Fodder Min Kit	5	1	Surface	Rainfed/ Protective irrigation	0	0.76	Private Land
Giraguru	Devaraju s/o Siddaiah	4289	Manually	77/*/4	0.50	0.13	Fodder Min Kit	5	1	Surface	Rainfed/ Protective irrigation	0	0.50	Private Land
Giraguru	Veerabhadr. s/o Siddaiah	4290	Manually	77/*/4	0.90	0.23	Fodder Min Kit	5	1	Surface	Rainfed/ Protective irrigation	0	0.90	Private Land
Giraguru	Dr. Anita w/o Mohan B.V.	4291	Manually	61/*/*	0.90	0.23	Fodder Min Kit	5	1	Surface	Rainfed/ Protective irrigation	0	0.90	Private Land
Giraguru	Mahesh - s/o Veerappa	4292	Manually	62/*/1	0.90	0.23	Fodder Min Kit	5	1	Surface	Rainfed/ Protective irrigation	0	0.90	Private Land
Giraguru	Dr. Anita w/o Mohan B.V.	4293	Manually	62/*/2	0.90	0.23	Fodder Min Kit	5	1	Surface	Rainfed/ Protective irrigation	0	0.90	Private Land
Lingapura	Mayamma w/o Late Raja	4294	Manually	11/*/*	0.40	0.10	Fodder Min Kit	5	1	Surface	Rainfed/ Protective irrigation	0	0.40	Private Land
Lingapura	Veerabhadr. s/o Ipayya	4295	Manually	11/*/*	0.70	0.18	Fodder Min Kit	5	1	Surface	Rainfed/ Protective irrigation	0	0.70	Private Land
Lingapura	Siddammaw/o Masanayya	4296	Manually	11/*/*	0.83	0.21	Fodder Min Kit	5	1	Surface	Rainfed/ Protective irrigation	0	0.83	Private Land
Lingapura	D.L. Raju s/o Lingayya	4297	Manually	11/*/*	1.05	0.26	Fodder Min Kit	5	1	Surface	Rainfed/ Protective irrigation	0	1.05	Private Land

Village Name	Farmer Name:	Farmer Code	Rate Type (Manually/Machinery)	Survey No:	Total Area (Ha.)	Proposed Area (Ha.)	Activity/Model/Plant/Crop Name :	Number of Kits Per Ha	No. of Kits	Method of Irrigation (Drip/Ring/Surface)	Source of Irrigation (Canal/Rainfed/Well)	Area as per Type Of Land (Ha.)		Ownership of Land (Community Land/Private Land/Other Land)
												Waste Land	Cultivable	
Lingapura	Raju s/o Bhairaya	4298	Manually	11/*/*	0.45	0.11	Fodder Min Kit	5	1	Surface	Rainfed/ Protective irrigation	0	0.45	Private Land
Lingapura	Muttamma w/o Siddaiah	4299	Manually	11/*/*	1.10	0.28	Fodder Min Kit	5	1	Surface	Rainfed/ Protective irrigation	0	1.10	Private Land
Lingapura	Karyaiah s/o Kalingayya	4300	Manually	11/*/*	0.70	0.18	Fodder Min Kit	5	1	Surface	Rainfed/ Protective irrigation	0	0.70	Private Land
Lingapura	Ningammaw/o Bojaya	4301	Manually	11/*/*	0.50	0.13	Fodder Min Kit	5	1	Surface	Rainfed/ Protective irrigation	0	0.50	Private Land
Lingapura	Sannappa s/o Byraiah	4302	Manually	34/*/*	1.13	0.28	Fodder Min Kit	5	1	Surface	Rainfed/ Protective irrigation	0	1.13	Private Land
Lingapura	Shivanna s/o Poojari	4303	Manually	34/*/*	0.72	0.18	Fodder Min Kit	5	1	Surface	Rainfed/ Protective irrigation	0	0.72	Private Land
Lingapura	Chandra s/o. Nandaya	4304	Manually	34/*/*	0.70	0.18	Fodder Min Kit	5	1	Surface	Rainfed/ Protective irrigation	0	0.70	Private Land
Lingapura	Akkayamma w/o Puttaswamy	4306	Manually	34/*/*	0.90	0.23	Fodder Min Kit	5	1	Surface	Rainfed/ Protective irrigation	0	0.90	Private Land
Lingapura	Basavaiah s/o Late Rachaiah	4307	Manually	34/*/*	0.90	0.23	Fodder Min Kit	5	1	Surface	Rainfed/ Protective irrigation	0	0.90	Private Land
Lingapura	Radhaw/o Kura	4308	Manually	34/*/*	0.85	0.21	Fodder Min Kit	5	1	Surface	Rainfed/ Protective irrigation	0	0.85	Private Land
Lingapura	Rajappa s/o Karyaiah	4309	Manually	34/*/*	1.00	0.25	Fodder Min Kit	5	1	Surface	Rainfed/ Protective irrigation	0	1.00	Private Land
Lingapura	Ningappa s/o Puttaya	4310	Manually	34/*/*	0.55	0.14	Fodder Min Kit	5	1	Surface	Rainfed/ Protective irrigation	0	0.55	Private Land
Lingapura	Appajaya s/o Basavyaya	4311	Manually	34/*/*	0.50	0.13	Fodder Min Kit	5	1	Surface	Rainfed/ Protective irrigation	0	0.50	Private Land
Lingapura	Kenchaiah s/o Irayya	4312	Manually	34/*/*	1.75	0.44	Fodder Min Kit	5	1	Surface	Rainfed/ Protective irrigation	0	1.75	Private Land
Lingapura	Sidda s/o Mariahiah	4313	Manually	34/*/*	1.50	0.38	Fodder Min Kit	5	1	Surface	Rainfed/ Protective irrigation	0	1.50	Private Land
Lingapura	B.V. Raju s/o Honnaya	4314	Manually	34/*/*	1.30	0.33	Fodder Min Kit	5	1	Surface	Rainfed/ Protective irrigation	0	1.30	Private Land
Lingapura	Kullaiah s/o Kenchaiah	4315	Manually	34/*/*	0.65	0.16	Fodder Min Kit	5	1	Surface	Rainfed/ Protective irrigation	0	0.65	Private Land
Lingapura	Lingayya s/o Puttaya	4316	Manually	34/*/*	1.05	0.26	Fodder Min Kit	5	1	Surface	Rainfed/ Protective irrigation	0	1.05	Private Land
Lingapura	Mahesh s/o Appajaya	4317	Manually	34/*/*	0.77	0.19	Fodder Min Kit	5	1	Surface	Rainfed/ Protective irrigation	0	0.77	Private Land
Lingapura	Honna s/o Nagamma	4318	Manually	5/*/*	0.70	0.18	Fodder Min Kit	5	1	Surface	Rainfed/ Protective irrigation	0	0.70	Private Land
Lingapura	Raju s/o Bhairaya	4319	Manually	5/*/*	0.95	0.24	Fodder Min Kit	5	1	Surface	Rainfed/ Protective irrigation	0	0.95	Private Land
Lingapura	Neelammaw/oLate Kulliah	4320	Manually	6/*/*	0.60	0.15	Fodder Min Kit	5	1	Surface	Rainfed/ Protective irrigation	0	0.60	Private Land
Lingapura	Mutayya s/o Basavyaya	4321	Manually	6/*/*	1.40	0.35	Fodder Min Kit	5	1	Surface	Rainfed/ Protective irrigation	0	1.40	Private Land
Lingapura	Honna s/o Nagamma	4322	Manually	6/*/*	0.45	0.11	Fodder Min Kit	5	1	Surface	Rainfed/ Protective irrigation	0	0.45	Private Land
Lingapura	Rathamma w/o Late B Basavaiah	4324	Manually	7/*/*	0.60	0.15	Fodder Min Kit	5	1	Surface	Rainfed/ Protective irrigation	0	0.60	Private Land
Lingapura	Rajashetti s/o Siddaiah	4325	Manually	7/*/*	0.60	0.15	Fodder Min Kit	5	1	Surface	Rainfed/ Protective irrigation	0	0.60	Private Land
Lingapura	Honna s/o Nagamma	4327	Manually	7/*/*	0.60	0.15	Fodder Min Kit	5	1	Surface	Rainfed/ Protective irrigation	0	0.60	Private Land
Lingapura	Raju s/o Bhairaya	4328	Manually	7/*/*	0.25	0.06	Fodder Min Kit	5	1	Surface	Rainfed/ Protective irrigation	0	0.25	Private Land
Lingapura	Shivanna s/o Poojari	4329	Manually	8/*/*	0.70	0.18	Fodder Min Kit	5	1	Surface	Rainfed/ Protective irrigation	0	0.70	Private Land
Lingapura	D.L. Raju s/o Lingayya	4330	Manually	8/*/*	0.25	0.06	Fodder Min Kit	5	1	Surface	Rainfed/ Protective irrigation	0	0.25	Private Land



Village Name	Farmer Name:	Farmer Code	Rate Type (Manually/Machinery)	Survey No:	Total Area (Ha.)	Proposed Area (Ha.)	Activity/Model/Plant/Crop Name :	Number of Kits Per Ha	No. of Kits	Method of Irrigation (Drip/Ring/Surface)	Source of Irrigation (Canal/Rainfed/Well)	Area as per Type Of Land (Ha.)		Ownership of Land (Community Land/Private Land/Other Land)
												Waste Land	Cultivable	
Lingapura	Ratnammaw/o. B. Basavya	4331	Manually	8/*/*	0.70	0.18	Fodder Min Kit	5	1	Surface	Rainfed/ Protective irrigation	0	0.70	Private Land
Lingapura	Rajashetti s/o Siddaiah	4332	Manually	8/*/*	0.80	0.20	Fodder Min Kit	5	1	Surface	Rainfed/ Protective irrigation	0	0.80	Private Land
Lingapura	Nagaraju s/o Kal Veeraiiah	4333	Manually	8/*/*	0.22	0.06	Fodder Min Kit	5	1	Surface	Rainfed/ Protective irrigation	0	0.22	Private Land
Doddahosuru	DP Nagaraju s/o Late.Puttuswamappa and Late.Siddarajamma	4334	Manually	35/*1	0.50	0.13	Fodder Min Kit	5	1	Surface	Rainfed/ Protective irrigation	0	0.50	Private Land
Doddahosuru	Parvathamma w/o Late Sankarappa	4335	Manually	35/*2	0.60	0.15	Fodder Min Kit	5	1	Surface	Rainfed/ Protective irrigation	0	0.60	Private Land
Doddahosuru	K. Sasidhara s/o Kalappa	4336	Manually	36/*/*	1.08	0.27	Fodder Min Kit	5	1	Surface	Rainfed/ Protective irrigation	0	1.08	Private Land
Giraguru	Shankarmamma w/o Late A. Basavarajayya	4337	Manually	1/*1	0.30	0.08	Fodder Min Kit	5	1	Surface	Rainfed/ Protective irrigation	0	0.30	Private Land
Giraguru	V R Leelavati w/o Late L Anand	4338	Manually	1/*2	1.50	0.38	Fodder Min Kit	5	1	Surface	Rainfed/ Protective irrigation	0	1.50	Private Land
Giraguru	V R Leelavati w/o Late L Anand	4339	Manually	1/*3	1.80	0.45	Fodder Min Kit	5	1	Surface	Rainfed/ Protective irrigation	0	1.80	Private Land
Giraguru	H.C. Nithyananda - s/o Channegowda	4340	Manually	10/*1	0.90	0.23	Fodder Min Kit	5	1	Surface	Rainfed/ Protective irrigation	0	0.90	Private Land
Giraguru	KUNGANIMA s/o Sannappa	4342	Manually	11/*1.	0.30	0.08	Fodder Min Kit	5	1	Surface	Rainfed/ Protective irrigation	0	0.30	Private Land
Giraguru	MM Charan Kumar s/o Mohobhalya	4344	Manually	11/*3	0.40	0.10	Fodder Min Kit	5	1	Surface	Rainfed/ Protective irrigation	0	0.40	Private Land
Giraguru	Chandramma K R w/o Late K A Madappa	4345	Manually	11/*4	0.80	0.20	Fodder Min Kit	5	1	Surface	Rainfed/ Protective irrigation	0	0.80	Private Land
Giraguru	Ashok P K s/o Late P W Kushalappa. -	4346	Manually	11/*5	0.20	0.05	Fodder Min Kit	5	1	Surface	Rainfed/ Protective irrigation	0	0.20	Private Land
Giraguru	P.W. Motayya -	4347	Manually	12/*1	1.10	0.28	Fodder Min Kit	5	1	Surface	Rainfed/ Protective irrigation	0	1.10	Private Land
Giraguru	Kantharaju s/o Doddaveerappa	4350	Manually	13/*/*	0.60	0.15	Fodder Min Kit	5	1	Surface	Rainfed/ Protective irrigation	0	0.60	Private Land
Giraguru	Gowramma w/o L.A.V.Channaveerappa-B.P.	4351	Manually	14/*1	0.40	0.10	Fodder Min Kit	5	1	Surface	Rainfed/ Protective irrigation	0	0.40	Private Land
Giraguru	Kantharaju s/o Doddaveerappa	4352	Manually	14/*2	0.60	0.15	Fodder Min Kit	5	1	Surface	Rainfed/ Protective irrigation	0	0.60	Private Land
Giraguru	Nagaraju s/o Doddaveerappa	4356	Manually	15/*2	0.20	0.05	Fodder Min Kit	5	1	Surface	Rainfed/ Protective irrigation	0	0.20	Private Land
Giraguru	A C Jayarajappa s/o Channaveerappa	4359	Manually	15/*5	0.31	0.08	Fodder Min Kit	5	1	Surface	Rainfed/ Protective irrigation	0	0.31	Private Land
Giraguru	Sannappa s/o Late Kalaiah	4360	Manually	15/*6	0.40	0.10	Fodder Min Kit	5	1	Surface	Rainfed/ Protective irrigation	0	0.40	Private Land
Giraguru	Sannappa s/o Late Kalaiah	4361	Manually	15/*7	1.53	0.38	Fodder Min Kit	5	1	Surface	Rainfed/ Protective irrigation	0	1.53	Private Land
Giraguru	Sannappa s/o Late Kalaiah	4364	Manually	16/*1	0.40	0.10	Fodder Min Kit	5	1	Surface	Rainfed/ Protective irrigation	0	0.40	Private Land
Giraguru	Dasa s/o Kalaiah	4365	Manually	16/*2	0.40	0.10	Fodder Min Kit	5	1	Surface	Rainfed/ Protective irrigation	0	0.40	Private Land
Giraguru	KUNGANIMA s/o Sannappa	4366	Manually	16/*3.	1.42	0.36	Fodder Min Kit	5	1	Surface	Rainfed/ Protective irrigation	0	1.42	Private Land
Giraguru	KUNGANIMA s/o Sannappa	4368	Manually	17/*2.	0.20	0.05	Fodder Min Kit	5	1	Surface	Rainfed/ Protective irrigation	0	0.20	Private Land
Giraguru	KA Chandresh. - s/o achtappa- b.p.	4369	Manually	17/*3	0.55	0.14	Fodder Min Kit	5	1	Surface	Rainfed/ Protective irrigation	0	0.55	Private Land
Giraguru	Shad Mohammed s/o Shahul Hamid Haji Amina	4372	Manually	18/*1	0.40	0.10	Fodder Min Kit	5	1	Surface	Rainfed/ Protective irrigation	0	0.40	Private Land
Giraguru	KUNGANIMA s/o Sannappa	4373	Manually	18/*2.	2.60	0.65	Fodder Min Kit	5	1	Surface	Rainfed/ Protective irrigation	0	2.60	Private Land
Giraguru	Ziauddin - s/o Mohammed Ismail	4380	Manually	19/*1	1.86	0.47	Fodder Min Kit	5	1	Surface	Rainfed/ Protective irrigation	0	1.86	Private Land

Village Name	Farmer Name:	Farmer Code	Rate Type (Manually/Machinery)	Survey No:	Total Area (Ha.)	Proposed Area (Ha.)	Activity/Model/Plan t/Crop Name :	Number of Kits Per Ha	No. of Kits	Method of Irrigation (Drip/Ring/Surface)	Source of Irrigation (Canal/Rainfed/Well)	Area as per Type Of Land (Ha.)		Ownership of Land (Community Land/Private Land/Other Land)
												Waste Land	Cultivable	
Giraguru	MI Jiauddin s/o Mohammed Ismail Koppa. -	4381	Manually	19/*/10	0.60	0.15	Fodder Min Kit	5	1	Surface	Rainfed/ Protective irrigation	0	0.60	Private Land
Giraguru	Jainabhi - s/o Mohammed Ismail Saab - Earth	4388	Manually	19/*/2	0.27	0.07	Fodder Min Kit	5	1	Surface	Rainfed/ Protective irrigation	0	0.27	Private Land
Giraguru	Saladin - s/o Mohammed Ismail	4389	Manually	19/*/3	1.00	0.25	Fodder Min Kit	5	1	Surface	Rainfed/ Protective irrigation	0	1.00	Private Land
Giraguru	Saladin - s/o Mohammed Ismail	4390	Manually	19/*/4	1.40	0.35	Fodder Min Kit	5	1	Surface	Rainfed/ Protective irrigation	0	1.40	Private Land
Giraguru	Mohammad Nisar as OPA Holder on behalf of SK Iqbal s/o PK Shamsuddin. - Latebin. Hajimon is a orphan	4394	Manually	19/*/8	0.20	0.05	Fodder Min Kit	5	1	Surface	Rainfed/ Protective irrigation	0	0.20	Private Land
Giraguru	Pervez Ahmed Siddiqi s/o Siddiqi Ahmad Ali. -	4395	Manually	19/*/9	0.28	0.07	Fodder Min Kit	5	1	Surface	Rainfed/ Protective irrigation	0	0.28	Private Land
Giraguru	S M Ashraf s/o S M Hussein	4398	Manually	20/*/1	0.26	0.07	Fodder Min Kit	5	1	Surface	Rainfed/ Protective irrigation	0	0.26	Private Land
Giraguru	Mohammad Nisar s/o Late Hajimon	4408	Manually	20/*/5	0.25	0.06	Fodder Min Kit	5	1	Surface	Rainfed/ Protective irrigation	0	0.25	Private Land
Giraguru	Supreeta V s/o LateB Veerabhadraya	4409	Manually	22/*/1	0.94	0.24	Fodder Min Kit	5	1	Surface	Rainfed/ Protective irrigation	0	0.94	Private Land
Giraguru	V R Leelavathi w/o LateL. Anand- Bh.P.	4410	Manually	22/*/2	1.55	0.39	Fodder Min Kit	5	1	Surface	Rainfed/ Protective irrigation	0	1.55	Private Land
Giraguru	N. Saraswati - s/o Nagarathna	4414	Manually	25/*/1	0.59	0.15	Fodder Min Kit	5	1	Surface	Rainfed/ Protective irrigation	0	0.59	Private Land
Giraguru	Saraswati w/o Late Nagarathna	4416	Manually	25/*/1	1.11	0.28	Fodder Min Kit	5	1	Surface	Rainfed/ Protective irrigation	0	1.11	Private Land
Giraguru	Mahmud Mansur s/o B S Mahmoud Ali. -	4418	Manually	25/*/12	0.20	0.05	Fodder Min Kit	5	1	Surface	Rainfed/ Protective irrigation	0	0.20	Private Land
Giraguru	T D Subramaniam s/o LateT S Devaiah	4425	Manually	25/*/8	0.20	0.05	Fodder Min Kit	5	1	Surface	Rainfed/ Protective irrigation	0	0.20	Private Land
Giraguru	HK Vishwanath s/o Karisiddappa	4426	Manually	25/*/9	0.20	0.05	Fodder Min Kit	5	1	Surface	Rainfed/ Protective irrigation	0	0.20	Private Land
Giraguru	B. Puttabasamma -	4429	Manually	26/*/11	0.22	0.06	Fodder Min Kit	5	1	Surface	Rainfed/ Protective irrigation	0	0.22	Private Land
Giraguru	Mujeeb K.S. s/o Sikander. -	4430	Manually	26/*/2	0.21	0.05	Fodder Min Kit	5	1	Surface	Rainfed/ Protective irrigation	0	0.21	Private Land
Giraguru	Supreeta V s/o Late B Veerabhadraya	4431	Manually	26/*/3A	1.00	0.25	Fodder Min Kit	5	1	Surface	Rainfed/ Protective irrigation	0	1.00	Private Land
Giraguru	KP Kumar s/o Puttaswamy	4433	Manually	26/*/4	0.29	0.07	Fodder Min Kit	5	1	Surface	Rainfed/ Protective irrigation	0	0.29	Private Land
Giraguru	Nagaraja s/o Muthurayyappa. -	4434	Manually	26/*/5	0.51	0.13	Fodder Min Kit	5	1	Surface	Rainfed/ Protective irrigation	0	0.51	Private Land
Giraguru	U.M. Laxmana. - s/o Unne Modaliyur	4435	Manually	26/*/6	0.40	0.10	Fodder Min Kit	5	1	Surface	Rainfed/ Protective irrigation	0	0.40	Private Land
Giraguru	Supreeta V s/o Lat eB Veerabhadraya	4436	Manually	26/*/7	0.20	0.05	Fodder Min Kit	5	1	Surface	Rainfed/ Protective irrigation	0	0.20	Private Land
Giraguru	U.M. Laxmana. - s/o Unne Modaliyur	4437	Manually	26/*/8	0.40	0.10	Fodder Min Kit	5	1	Surface	Rainfed/ Protective irrigation	0	0.40	Private Land
Giraguru	Mujeeb K.S. s/o Sikander. -	4438	Manually	26/*/9	0.26	0.07	Fodder Min Kit	5	1	Surface	Rainfed/ Protective irrigation	0	0.26	Private Land
Giraguru	P.S. Sanjeeva - s/o P.K. Shivappa	4439	Manually	27/*/1	1.60	0.40	Fodder Min Kit	5	1	Surface	Rainfed/ Protective irrigation	0	1.60	Private Land
Giraguru	P.S. Sanjeeva - s/o P.K. Shivappa	4441	Manually	28/*/1	1.95	0.49	Fodder Min Kit	5	1	Surface	Rainfed/ Protective irrigation	0	1.95	Private Land
Giraguru	P.S. Sanjeeva - s/o P.K. Shivappa	4442	Manually	28/*/2	2.35	0.59	Fodder Min Kit	5	1	Surface	Rainfed/ Protective irrigation	0	2.35	Private Land
Giraguru	P.S. Sanjeeva - s/o P.K. Shivappa	4443	Manually	28/*/3	0.85	0.21	Fodder Min Kit	5	1	Surface	Rainfed/ Protective irrigation	0	0.85	Private Land
Giraguru	M.G. Gangadhar -	4444	Manually	29/*/1	0.80	0.20	Fodder Min Kit	5	1	Surface	Rainfed/ Protective irrigation	0	0.80	Private Land
Giraguru	M.G. Gangadhar -	4445	Manually	29/*/2	0.40	0.10	Fodder Min Kit	5	1	Surface	Rainfed/ Protective irrigation	0	0.40	Private Land

Village Name	Farmer Name:	Farmer Code	Rate Type (Manually/Machinery)	Survey No:	Total Area (Ha.)	Proposed Area (Ha.)	Activity/Model/Plan t/Crop Name :	Number of Kits Per Ha	No. of Kits	Method of Irrigation (Drip/Ring/Surface)	Source of Irrigation (Canal/Rainfed/Well)	Area as per Type Of Land (Ha.)		Ownership of Land (Community Land/Private Land/Other Land)
												Waste Land	Cultivable	
Giraguru	M.G. Gangadhar -	4446	Manually	29/*/3	0.80	0.20	Fodder Min Kit	5	1	Surface	Rainfed/ Protective irrigation	0	0.80	Private Land
Giraguru	M.G. Gangadhar -	4447	Manually	29/*/4	0.94	0.24	Fodder Min Kit	5	1	Surface	Rainfed/ Protective irrigation	0	0.94	Private Land
Giraguru	Mahesh CC . - s/o Channabasappa	4448	Manually	3/*/1	0.60	0.15	Fodder Min Kit	5	1	Surface	Rainfed/ Protective irrigation	0	0.60	Private Land
Giraguru	Mallikarjuna. s/o b. Chandrasekharayya	4450	Manually	3/*/3	0.20	0.05	Fodder Min Kit	5	1	Surface	Rainfed/ Protective irrigation	0	0.20	Private Land
Giraguru	Mallikarjuna. s/o b. Chandrasekharayya	4451	Manually	3/*/3	0.55	0.14	Fodder Min Kit	5	1	Surface	Rainfed/ Protective irrigation	0	0.55	Private Land
Giraguru	Shivakumar C.C. . - s/o Channabasappa	4452	Manually	3/*/4	0.60	0.15	Fodder Min Kit	5	1	Surface	Rainfed/ Protective irrigation	0	0.60	Private Land
Giraguru	Channabasappa. - Late Basavaiah	4453	Manually	3/*/5	0.40	0.10	Fodder Min Kit	5	1	Surface	Rainfed/ Protective irrigation	0	0.40	Private Land
Giraguru	Vinod Kumar .KG s/o Late Gopalrao	4454	Manually	30/*/3	1.60	0.40	Fodder Min Kit	5	1	Surface	Rainfed/ Protective irrigation	0	1.60	Private Land
Giraguru	Mahesh. s/o Late Rajasekharaiiah	4455	Manually	31/*/1	0.60	0.15	Fodder Min Kit	5	1	Surface	Rainfed/ Protective irrigation	0	0.60	Private Land
Giraguru	Raghu. s/o Late Rajasekharaiiah	4456	Manually	31/*/1	0.60	0.15	Fodder Min Kit	5	1	Surface	Rainfed/ Protective irrigation	0	0.60	Private Land
Giraguru	B. Shivakumar - s/o A. Basavarajayya	4457	Manually	31/*/2	0.82	0.21	Fodder Min Kit	5	1	Surface	Rainfed/ Protective irrigation	0	0.82	Private Land
Giraguru	B.B.Lokesh s/o Basappa	4458	Manually	32/*/1	1.02	0.26	Fodder Min Kit	5	1	Surface	Rainfed/ Protective irrigation	0	1.02	Private Land
Giraguru	Nawang Jumbo s/o Lob Sung Seering-Bh.P.	4459	Manually	32/*/2	1.02	0.26	Fodder Min Kit	5	1	Surface	Rainfed/ Protective irrigation	0	1.02	Private Land
Giraguru	Bekal Mohammed Sali s/o Abdul Ed Neer Raheem	4460	Manually	32/*/3	1.02	0.26	Fodder Min Kit	5	1	Surface	Rainfed/ Protective irrigation	0	1.02	Private Land
Giraguru	Mahadevamma w/o Basappa	4461	Manually	32/*/4	1.02	0.26	Fodder Min Kit	5	1	Surface	Rainfed/ Protective irrigation	0	1.02	Private Land
Giraguru	Zakiyasidiki Bin	4464	Manually	33/*/15	1.20	0.30	Fodder Min Kit	5	1	Surface	Rainfed/ Protective irrigation	0	1.20	Private Land
Giraguru	Saiyanasidaki w/o	4465	Manually	33/*/16	1.20	0.30	Fodder Min Kit	5	1	Surface	Rainfed/ Protective irrigation	0	1.20	Private Land
Giraguru	K K Puttaraju	4466	Manually	33/*/34	1.49	0.37	Fodder Min Kit	5	1	Surface	Rainfed/ Protective irrigation	0	1.49	Private Land
Giraguru	Nandisha G S s/o G K Sivaraju	4467	Manually	34/*/1	0.60	0.15	Fodder Min Kit	5	1	Surface	Rainfed/ Protective irrigation	0	0.60	Private Land
Giraguru	Naveena s/o Shivaraju	4468	Manually	34/*/2	0.60	0.15	Fodder Min Kit	5	1	Surface	Rainfed/ Protective irrigation	0	0.60	Private Land
Giraguru	Shivaraju s/o Late Karigowda	4469	Manually	34/*/3	1.84	0.46	Fodder Min Kit	5	1	Surface	Rainfed/ Protective irrigation	0	1.84	Private Land
Giraguru	Ramesh. s/o Late Satigappa	4470	Manually	35/*/1	0.30	0.08	Fodder Min Kit	5	1	Surface	Rainfed/ Protective irrigation	0	0.30	Private Land
Giraguru	Kalamma w/o Late Karigowda	4471	Manually	35/*/2	0.57	0.14	Fodder Min Kit	5	1	Surface	Rainfed/ Protective irrigation	0	0.57	Private Land
Giraguru	Chikkamma w/o Late Karigowda	4472	Manually	35/*/2	0.57	0.14	Fodder Min Kit	5	1	Surface	Rainfed/ Protective irrigation	0	0.57	Private Land
Giraguru	Ravikumar. s/o Late Satigappa	4473	Manually	35/*/3	0.30	0.08	Fodder Min Kit	5	1	Surface	Rainfed/ Protective irrigation	0	0.30	Private Land
Giraguru	Yogesh. s/o Late Satigappa	4474	Manually	35/*/4	0.30	0.08	Fodder Min Kit	5	1	Surface	Rainfed/ Protective irrigation	0	0.30	Private Land
Giraguru	Chandregowda. s/o Late Satigappa	4475	Manually	35/*/5	0.30	0.08	Fodder Min Kit	5	1	Surface	Rainfed/ Protective irrigation	0	0.30	Private Land
Giraguru	Suresh s/o Late Karigowda	4476	Manually	36/*/1	1.53	0.38	Fodder Min Kit	5	1	Surface	Rainfed/ Protective irrigation	0	1.53	Private Land
Giraguru	Basappa - s/o Puttappa	4477	Manually	36/*/2	1.67	0.42	Fodder Min Kit	5	1	Surface	Rainfed/ Protective irrigation	0	1.67	Private Land
Giraguru	Mahamad Nisar s/o Late Hajimeon	4481	Manually	37/*/10	0.37	0.09	Fodder Min Kit	5	1	Surface	Rainfed/ Protective irrigation	0	0.37	Private Land

Village Name	Farmer Name:	Farmer Code	Rate Type (Manually/Machinery)	Survey No:	Total Area (Ha.)	Proposed Area (Ha.)	Activity/Model/Plant/Crop Name :	Number of Kits Per Ha	No. of Kits	Method of Irrigation (Drip/Ring/Surface)	Source of Irrigation (Canal/Rainfed/Well)	Area as per Type Of Land (Ha.)		Ownership of Land (Community Land/Private Land/Other Land)
												Waste Land	Cultivable	
Giraguru	MS Ananda. s/o Late Somanna	4484	Manually	37/*13	0.21	0.05	Fodder Min Kit	5	1	Surface	Rainfed/ Protective irrigation	0	0.21	Private Land
Giraguru	Mujeeb K S s/o Sikander	4485	Manually	37/*14	0.22	0.06	Fodder Min Kit	5	1	Surface	Rainfed/ Protective irrigation	0	0.22	Private Land
Giraguru	V. Satish s/o Late B.V. Venkatesh. -	4492	Manually	37/*20	0.22	0.06	Fodder Min Kit	5	1	Surface	Rainfed/ Protective irrigation	0	0.22	Private Land
Giraguru	Prema w/o Late Kalaiah	4494	Manually	37/*3	0.40	0.10	Fodder Min Kit	5	1	Surface	Rainfed/ Protective irrigation	0	0.40	Private Land
Giraguru	Kallamma w/o Mariahiah	4495	Manually	37/*4	0.40	0.10	Fodder Min Kit	5	1	Surface	Rainfed/ Protective irrigation	0	0.40	Private Land
Giraguru	Shivanna - s/o Irayya	4496	Manually	37/*5	0.40	0.10	Fodder Min Kit	5	1	Surface	Rainfed/ Protective irrigation	0	0.40	Private Land
Giraguru	Kalayya - s/o Nanjaya	4497	Manually	37/*6	0.40	0.10	Fodder Min Kit	5	1	Surface	Rainfed/ Protective irrigation	0	0.40	Private Land
Giraguru	C.N. Gurulingappa s/o Nanjundappa	4501	Manually	38/*1	0.38	0.10	Fodder Min Kit	5	1	Surface	Rainfed/ Protective irrigation	0	0.38	Private Land
Giraguru	C.N. Gurulingappa s/o Nanjundappa	4502	Manually	38/*1	1.27	0.32	Fodder Min Kit	5	1	Surface	Rainfed/ Protective irrigation	0	1.27	Private Land
Giraguru	C.N. Shadakhari w/o Nagappa	4503	Manually	38/*2	0.46	0.12	Fodder Min Kit	5	1	Surface	Rainfed/ Protective irrigation	0	0.46	Private Land
Giraguru	Deviramma - w/o Ningappa	4504	Manually	38/*3	0.82	0.21	Fodder Min Kit	5	1	Surface	Rainfed/ Protective irrigation	0	0.82	Private Land
Giraguru	Jagadeesha.KJ . s/o Lay.Jawaregowda	4505	Manually	38/*4	0.80	0.20	Fodder Min Kit	5	1	Surface	Rainfed/ Protective irrigation	0	0.80	Private Land
Giraguru	C.N. Basavaraju s/o Nagappa	4506	Manually	38/*5	0.56	0.14	Fodder Min Kit	5	1	Surface	Rainfed/ Protective irrigation	0	0.56	Private Land
Giraguru	C.N.Shivadrappa s/o Nagappa	4507	Manually	38/*6	0.71	0.18	Fodder Min Kit	5	1	Surface	Rainfed/ Protective irrigation	0	0.71	Private Land
Giraguru	DK Vasudeva s/o DN Krishnappa	4509	Manually	39/*1	0.50	0.13	Fodder Min Kit	5	1	Surface	Rainfed/ Protective irrigation	0	0.50	Private Land
Giraguru	DK Srinivasa s/o DN Krishnappa	4510	Manually	39/*2	0.50	0.13	Fodder Min Kit	5	1	Surface	Rainfed/ Protective irrigation	0	0.50	Private Land
Giraguru	DK Shivalingappa s/o DN Krishnappa	4511	Manually	39/*3	0.50	0.13	Fodder Min Kit	5	1	Surface	Rainfed/ Protective irrigation	0	0.50	Private Land
Giraguru	Mahmoud Nisar s/o Late Hajimeon. -	4512	Manually	39/*4	0.47	0.12	Fodder Min Kit	5	1	Surface	Rainfed/ Protective irrigation	0	0.47	Private Land
Giraguru	Puttaraju - s/o Basappa	4513	Manually	4/*1	0.48	0.12	Fodder Min Kit	5	1	Surface	Rainfed/ Protective irrigation	0	0.48	Private Land
Giraguru	Puttaraju - s/o Basappa	4514	Manually	4/*2	0.62	0.16	Fodder Min Kit	5	1	Surface	Rainfed/ Protective irrigation	0	0.62	Private Land
Giraguru	B. Renukaswamy - s/o Basappa	4515	Manually	4/*2	1.10	0.28	Fodder Min Kit	5	1	Surface	Rainfed/ Protective irrigation	0	1.10	Private Land
Giraguru	Sarojamma w/o LateB. Sankarappa	4516	Manually	4/*3	1.24	0.31	Fodder Min Kit	5	1	Surface	Rainfed/ Protective irrigation	0	1.24	Private Land
Giraguru	Virupaksha s/o Late Putannayya	4517	Manually	40/**	0.60	0.15	Fodder Min Kit	5	1	Surface	Rainfed/ Protective irrigation	0	0.60	Private Land
Giraguru	Shankarmamma w/o A. Basavarajayya	4518	Manually	41/**	1.30	0.33	Fodder Min Kit	5	1	Surface	Rainfed/ Protective irrigation	0	1.30	Private Land
Giraguru	Shankarmamma w/o A. Basavarajayya	4519	Manually	42/**	0.93	0.23	Fodder Min Kit	5	1	Surface	Rainfed/ Protective irrigation	0	0.93	Private Land
Giraguru	B. Chandrasekharaiah. Late. Basavalinga Uruf Basavyaya	4520	Manually	43/**	0.56	0.14	Fodder Min Kit	5	1	Surface	Rainfed/ Protective irrigation	0	0.56	Private Land
Giraguru	Virupaksha s/o Late Putannayya	4521	Manually	44/**	0.82	0.21	Fodder Min Kit	5	1	Surface	Rainfed/ Protective irrigation	0	0.82	Private Land
Giraguru	Virupaksha s/o Late Putannayya	4522	Manually	45/**	0.62	0.16	Fodder Min Kit	5	1	Surface	Rainfed/ Protective irrigation	0	0.62	Private Land
Giraguru	Kalamma - w/o Siddhaiah	4523	Manually	46/*1	0.80	0.20	Fodder Min Kit	5	1	Surface	Rainfed/ Protective irrigation	0	0.80	Private Land
Giraguru	Bhagyamma s/o Late Siddaiah	4524	Manually	46/*1	0.80	0.20	Fodder Min Kit	5	1	Surface	Rainfed/ Protective irrigation	0	0.80	Private Land

Village Name	Farmer Name:	Farmer Code	Rate Type (Manually/Machinery)	Survey No:	Total Area (Ha.)	Proposed Area (Ha.)	Activity/Model/Plan t/Crop Name :	Number of Kits Per Ha	No. of Kits	Method of Irrigation (Drip/Ring/Surface)	Source of Irrigation (Canal/Rainfed/Well)	Area as per Type Of Land (Ha.)		Ownership of Land (Community Land/Private Land/Other Land)
												Waste Land	Cultivable	
Giraguru	A. Basavarajayya - s/o Appajappa	4525	Manually	46/*1	0.80	0.20	Fodder Min Kit	5	1	Surface	Rainfed/ Protective irrigation	0	0.80	Private Land
Giraguru	Bhagyamma s/o Late Siddaiah	4526	Manually	46/*2	1.55	0.39	Fodder Min Kit	5	1	Surface	Rainfed/ Protective irrigation	0	1.55	Private Land
Giraguru	Shankarmamma w/o A. Basavarajayya	4527	Manually	46/*3	0.80	0.20	Fodder Min Kit	5	1	Surface	Rainfed/ Protective irrigation	0	0.80	Private Land
Giraguru	C.P. Ningaiah	4529	Manually	47/*2	0.66	0.17	Fodder Min Kit	5	1	Surface	Rainfed/ Protective irrigation	0	0.66	Private Land
Giraguru	Puttagowramma w/o Late C P Mallayya	4530	Manually	47/*2	0.66	0.17	Fodder Min Kit	5	1	Surface	Rainfed/ Protective irrigation	0	0.66	Private Land
Giraguru	Shivalingaiah. s/o Siddaiah	4531	Manually	47/*3	0.66	0.17	Fodder Min Kit	5	1	Surface	Rainfed/ Protective irrigation	0	0.66	Private Land
Giraguru	Basavaraju. s/o Siddaiah	4532	Manually	47/*3	0.66	0.17	Fodder Min Kit	5	1	Surface	Rainfed/ Protective irrigation	0	0.66	Private Land
Giraguru	Mariahiah - s/o Jawaraiah	4533	Manually	47/*4	1.34	0.34	Fodder Min Kit	5	1	Surface	Rainfed/ Protective irrigation	0	1.34	Private Land
Giraguru	M d. Savitri w/o Late. Dr II Shivaram Naik .. -	4534	Manually	48/*1	1.40	0.35	Fodder Min Kit	5	1	Surface	Rainfed/ Protective irrigation	0	1.40	Private Land
Giraguru	M d. Savitri w/o Late. Dr II Shivaram Naik .. -	4535	Manually	48/*2	1.40	0.35	Fodder Min Kit	5	1	Surface	Rainfed/ Protective irrigation	0	1.40	Private Land
Giraguru	S. Sulochana w/o M. Somashekara	4536	Manually	48/*3	1.00	0.25	Fodder Min Kit	5	1	Surface	Rainfed/ Protective irrigation	0	1.00	Private Land
Giraguru	Kamma - w/o Siddaiah	4537	Manually	48/*3P	1.25	0.31	Fodder Min Kit	5	1	Surface	Rainfed/ Protective irrigation	0	1.25	Private Land
Giraguru	D. Puttaraju - s/o Late Basappa	4538	Manually	48/*4	1.40	0.35	Fodder Min Kit	5	1	Surface	Rainfed/ Protective irrigation	0	1.40	Private Land
Giraguru	C N Sivardruppa - s/o Nagappa	4539	Manually	48/*5	1.25	0.31	Fodder Min Kit	5	1	Surface	Rainfed/ Protective irrigation	0	1.25	Private Land
Giraguru	M.D. Janaki w/o M.P. Devaiah	4540	Manually	48/*6	0.40	0.10	Fodder Min Kit	5	1	Surface	Rainfed/ Protective irrigation	0	0.40	Private Land
Giraguru	Shivaiah s/o Late Siddaiah	4541	Manually	49/**	0.27	0.07	Fodder Min Kit	5	1	Surface	Rainfed/ Protective irrigation	0	0.27	Private Land
Giraguru	Sannaningamma w/o Late Sannahaida	4542	Manually	49/**	0.27	0.07	Fodder Min Kit	5	1	Surface	Rainfed/ Protective irrigation	0	0.27	Private Land
Giraguru	Rajayya s/o Late Siddaiah	4543	Manually	49/**	0.27	0.07	Fodder Min Kit	5	1	Surface	Rainfed/ Protective irrigation	0	0.27	Private Land
Giraguru	Marijavarayya s/o Late.Siddaiah	4544	Manually	49/**	0.27	0.07	Fodder Min Kit	5	1	Surface	Rainfed/ Protective irrigation	0	0.27	Private Land
Giraguru	Kamma w/o Late.Mariah	4545	Manually	49/**	0.27	0.07	Fodder Min Kit	5	1	Surface	Rainfed/ Protective irrigation	0	0.27	Private Land
Giraguru	Hemavathi w/o Late Dandayya	4546	Manually	49/**	0.29	0.07	Fodder Min Kit	5	1	Surface	Rainfed/ Protective irrigation	0	0.29	Private Land
Giraguru	Vijayanna -	4547	Manually	5/*1	1.10	0.28	Fodder Min Kit	5	1	Surface	Rainfed/ Protective irrigation	0	1.10	Private Land
Giraguru	Loksha s/o Late Puttappa	4548	Manually	5/*2	0.40	0.10	Fodder Min Kit	5	1	Surface	Rainfed/ Protective irrigation	0	0.40	Private Land
Giraguru	Tejas s/o Late Jagadish	4549	Manually	5/*2	0.40	0.10	Fodder Min Kit	5	1	Surface	Rainfed/ Protective irrigation	0	0.40	Private Land
Giraguru	CS Renukaswamy s/o CC Sadashivappa	4550	Manually	50/*1	1.60	0.40	Fodder Min Kit	5	1	Surface	Rainfed/ Protective irrigation	0	1.60	Private Land
Giraguru	Rajamma -	4551	Manually	50/*2	1.60	0.40	Fodder Min Kit	5	1	Surface	Rainfed/ Protective irrigation	0	1.60	Private Land
Giraguru	Puttabasappa - s/o Nanjappa	4552	Manually	50/*3	1.69	0.42	Fodder Min Kit	5	1	Surface	Rainfed/ Protective irrigation	0	1.69	Private Land
Giraguru	C.M. Siddaiah - s/o C. Mariahiah	4553	Manually	51/**	1.71	0.43	Fodder Min Kit	5	1	Surface	Rainfed/ Protective irrigation	0	1.71	Private Land
Giraguru	Namma w/o Late Nanjappachari	4555	Manually	52/*1	0.90	0.23	Fodder Min Kit	5	1	Surface	Rainfed/ Protective irrigation	0	0.90	Private Land
Giraguru	C N Mahadeva s/o Late“Ningappa	4556	Manually	52/*2	1.60	0.40	Fodder Min Kit	5	1	Surface	Rainfed/ Protective irrigation	0	1.60	Private Land

Village Name	Farmer Name:	Farmer Code	Rate Type (Manually/Machinery)	Survey No:	Total Area (Ha.)	Proposed Area (Ha.)	Activity/Model/Plant/Crop Name :	Number of Kits Per Ha	No. of Kits	Method of Irrigation (Drip/Ring/Surface)	Source of Irrigation (Canal/Rainfed/Well)	Area as per Type Of Land (Ha.)		Ownership of Land (Community Land/Private Land/Other Land)
												Waste Land	Cultivable	
Giraguru	Prema w/o C.N. Gurulingappa	4557	Manually	52/*/3	1.60	0.40	Fodder Min Kit	5	1	Surface	Rainfed/ Protective irrigation	0	1.60	Private Land
Giraguru	Loksha s/o Late Puttappa	4558	Manually	53/*/1	0.68	0.17	Fodder Min Kit	5	1	Surface	Rainfed/ Protective irrigation	0	0.68	Private Land
Giraguru	Tejas s/o Late Jagadish	4559	Manually	53/*/1	0.68	0.17	Fodder Min Kit	5	1	Surface	Rainfed/ Protective irrigation	0	0.68	Private Land
Giraguru	Manju - s/o Annaiya	4563	Manually	54/*/1	0.60	0.15	Fodder Min Kit	5	1	Surface	Rainfed/ Protective irrigation	0	0.60	Private Land
Giraguru	Shanthamma w/o Late Annayya	4564	Manually	54/*/1	0.80	0.20	Fodder Min Kit	5	1	Surface	Rainfed/ Protective irrigation	0	0.80	Private Land
Giraguru	Shobha s/o Annaiah	4565	Manually	54/*/1	0.40	0.10	Fodder Min Kit	5	1	Surface	Rainfed/ Protective irrigation	0	0.40	Private Land
Giraguru	Shanthamma w/o Late Annayya	4566	Manually	54/*/2	0.50	0.13	Fodder Min Kit	5	1	Surface	Rainfed/ Protective irrigation	0	0.50	Private Land
Giraguru	CS Shivakumar s/o K. Somashekhar Chikohsur. -	4568	Manually	55/*/*	0.87	0.22	Fodder Min Kit	5	1	Surface	Rainfed/ Protective irrigation	0	0.87	Private Land
Giraguru	Sudha w/o Late Suresh	4569	Manually	56/*/*	2.29	0.57	Fodder Min Kit	5	1	Surface	Rainfed/ Protective irrigation	0	2.29	Private Land
Giraguru	CS Manjunathaswamy s/o LateC Sadashivappa -	4570	Manually	57/*/*	5.76	1.44	Fodder Min Kit	5	1	Surface	Rainfed/ Protective irrigation	0	5.76	Private Land
Giraguru	Laxamma w/o Siddaiah	4572	Manually	58/*/*	0.56	0.14	Fodder Min Kit	5	1	Surface	Rainfed/ Protective irrigation	0	0.56	Private Land
Giraguru	Mariahiah s/o Jawarayya	4573	Manually	58/*/*	0.25	0.06	Fodder Min Kit	5	1	Surface	Rainfed/ Protective irrigation	0	0.25	Private Land
Giraguru	Manchamma w/o Late Bhairaya	4574	Manually	58/*/*	0.36	0.09	Fodder Min Kit	5	1	Surface	Rainfed/ Protective irrigation	0	0.36	Private Land
Giraguru	Siddaiah - s/o Siddaiah	4576	Manually	58/*/*	0.34	0.09	Fodder Min Kit	5	1	Surface	Rainfed/ Protective irrigation	0	0.34	Private Land
Giraguru	Ningajamma w/o javaraya	4578	Manually	58/*/*	0.26	0.07	Fodder Min Kit	5	1	Surface	Rainfed/ Protective irrigation	0	0.26	Private Land
Giraguru	Ningamma w/o Late Siddaiah	4579	Manually	58/*/*	0.28	0.07	Fodder Min Kit	5	1	Surface	Rainfed/ Protective irrigation	0	0.28	Private Land
Giraguru	CS Prabhuswami s/o Late.Siddalingappa	4580	Manually	59/*/1	0.30	0.08	Fodder Min Kit	5	1	Surface	Rainfed/ Protective irrigation	0	0.30	Private Land
Giraguru	CS Suresh s/o Late Siddalingappa	4581	Manually	59/*/1	0.40	0.10	Fodder Min Kit	5	1	Surface	Rainfed/ Protective irrigation	0	0.40	Private Land
Giraguru	CS Manjunathaswamy s/o LateC Sadashivappa	4586	Manually	59/*/2	1.00	0.25	Fodder Min Kit	5	1	Surface	Rainfed/ Protective irrigation	0	1.00	Private Land
Giraguru	Manjunatha s/o lay. Veerappa	4587	Manually	59/*/3	1.10	0.28	Fodder Min Kit	5	1	Surface	Rainfed/ Protective irrigation	0	1.10	Private Land
Giraguru	C M Manjunatha. s/o C V Mariappa	4588	Manually	59/*/5	0.39	0.10	Fodder Min Kit	5	1	Surface	Rainfed/ Protective irrigation	0	0.39	Private Land
Giraguru	C M Sadashivappa. s/o C V Mariappa	4589	Manually	59/*/6	0.40	0.10	Fodder Min Kit	5	1	Surface	Rainfed/ Protective irrigation	0	0.40	Private Land
Giraguru	C S Somashekhar s/o Late Shivappa	4590	Manually	6/*/1	1.30	0.33	Fodder Min Kit	5	1	Surface	Rainfed/ Protective irrigation	0	1.30	Private Land
Giraguru	Shankamma w/o A. Basavaraju	4591	Manually	6/*/2	0.40	0.10	Fodder Min Kit	5	1	Surface	Rainfed/ Protective irrigation	0	0.40	Private Land
Giraguru	CS Manjunathaswamy s/o Late C Sadashivappa -	4592	Manually	60/*/1	3.00	0.75	Fodder Min Kit	5	1	Surface	Rainfed/ Protective irrigation	0	3.00	Private Land
Giraguru	CS Prabhuswami s/o Lay.Siddalingappa	4593	Manually	60/*/2	0.69	0.17	Fodder Min Kit	5	1	Surface	Rainfed/ Protective irrigation	0	0.69	Private Land
Giraguru	CS Suresh s/o Lay.Siddalingappa	4594	Manually	60/*/2	0.69	0.17	Fodder Min Kit	5	1	Surface	Rainfed/ Protective irrigation	0	0.69	Private Land
Giraguru	Mariappa - s/o Puttayya	4595	Manually	60/*/2/1	0.80	0.20	Fodder Min Kit	5	1	Surface	Rainfed/ Protective irrigation	0	0.80	Private Land
Giraguru	CS Manjunathaswamy s/o LateC Sadashivappa -	4596	Manually	60/*/3	1.80	0.45	Fodder Min Kit	5	1	Surface	Rainfed/ Protective irrigation	0	1.80	Private Land
Giraguru	Dr. Anita w/o Mohan B.V.	4597	Manually	61/*/*	1.00	0.25	Fodder Min Kit	5	1	Surface	Rainfed/ Protective irrigation	0	1.00	Private Land

Village Name	Farmer Name:	Farmer Code	Rate Type (Manually/Machinery)	Survey No:	Total Area (Ha.)	Proposed Area (Ha.)	Activity/Model/Plan t/Crop Name :	Number of Kits Per Ha	No. of Kits	Method of Irrigation (Drip/Ring/Surface)	Source of Irrigation (Canal/Rainfed/Well)	Area as per Type Of Land (Ha.)		Ownership of Land (Community Land/Private Land/Other Land)
												Waste Land	Cultivable	
Giraguru	Maresh - s/o Veerappa	4598	Manually	62*/1	2.27	0.57	Fodder Min Kit	5	1	Surface	Rainfed/ Protective irrigation	0	2.27	Private Land
Giraguru	Dr. Anita w/o Mohan B.V.	4599	Manually	62*/2	1.28	0.32	Fodder Min Kit	5	1	Surface	Rainfed/ Protective irrigation	0	1.28	Private Land
Giraguru	Lakshamma - w/o Dasayya	4600	Manually	63*/*	0.80	0.20	Fodder Min Kit	5	1	Surface	Rainfed/ Protective irrigation	0	0.80	Private Land
Giraguru	Channaiya - s/o Singraya	4601	Manually	63*/*	0.80	0.20	Fodder Min Kit	5	1	Surface	Rainfed/ Protective irrigation	0	0.80	Private Land
Giraguru	Venkatayya -	4602	Manually	63*/*	0.80	0.20	Fodder Min Kit	5	1	Surface	Rainfed/ Protective irrigation	0	0.80	Private Land
Giraguru	Udayachandra Suvarna s/o Late "Damudar Suvarna- Bhp	4603	Manually	64*/1	0.70	0.18	Fodder Min Kit	5	1	Surface	Rainfed/ Protective irrigation	0	0.70	Private Land
Giraguru	Ningajamma w/o kappannappa	4604	Manually	64*/1	0.50	0.13	Fodder Min Kit	5	1	Surface	Rainfed/ Protective irrigation	0	0.50	Private Land
Giraguru	C.P. Swami -	4606	Manually	65*/*	1.60	0.40	Fodder Min Kit	5	1	Surface	Rainfed/ Protective irrigation	0	1.60	Private Land
Giraguru	Channaveeramma w/o Late Puttabasappa	4607	Manually	65*/*	1.66	0.42	Fodder Min Kit	5	1	Surface	Rainfed/ Protective irrigation	0	1.66	Private Land
Giraguru	Jagadeesha C S s/o Late S B Shivappa	4608	Manually	65*/*	1.46	0.37	Fodder Min Kit	5	1	Surface	Rainfed/ Protective irrigation	0	1.46	Private Land
Giraguru	Jagadeesha C S s/o Late S B Shivappa	4609	Manually	65*/*	1.80	0.45	Fodder Min Kit	5	1	Surface	Rainfed/ Protective irrigation	0	1.80	Private Land
Giraguru	BK Krishna s/o Late Karyappa	4610	Manually	66*/1	0.40	0.10	Fodder Min Kit	5	1	Surface	Rainfed/ Protective irrigation	0	0.40	Private Land
Giraguru	Chandramma w/o Late B K Vishwanath	4611	Manually	66*/2	0.46	0.12	Fodder Min Kit	5	1	Surface	Rainfed/ Protective irrigation	0	0.46	Private Land
Giraguru	B K Shiva s/o Late B K Karyappa	4612	Manually	66*/3	0.46	0.12	Fodder Min Kit	5	1	Surface	Rainfed/ Protective irrigation	0	0.46	Private Land
Giraguru	B K Ganapathi s/o Lay.B K Kariyappa	4613	Manually	66*/4	0.47	0.12	Fodder Min Kit	5	1	Surface	Rainfed/ Protective irrigation	0	0.47	Private Land
Giraguru	CS Suresh s/o Late.Siddalingappa	4614	Manually	67*/1	0.22	0.06	Fodder Min Kit	5	1	Surface	Rainfed/ Protective irrigation	0	0.22	Private Land
Giraguru	CS Manjunathaswamy s/o Late Sadashivappa -	4615	Manually	67*/2	0.81	0.20	Fodder Min Kit	5	1	Surface	Rainfed/ Protective irrigation	0	0.81	Private Land
Giraguru	CS Prabhuswami s/o Late Siddalingappa	4616	Manually	67*/3	0.22	0.06	Fodder Min Kit	5	1	Surface	Rainfed/ Protective irrigation	0	0.22	Private Land
Giraguru	CM Manjunatha s/o CV Mariappa. -	4617	Manually	67*/4	0.21	0.05	Fodder Min Kit	5	1	Surface	Rainfed/ Protective irrigation	0	0.21	Private Land
Giraguru	CM Sadashivappa s/o CV Mariappa. -	4618	Manually	67*/4	0.21	0.05	Fodder Min Kit	5	1	Surface	Rainfed/ Protective irrigation	0	0.21	Private Land
Giraguru	CS Suresh s/o Lay.Siddalingappa	4619	Manually	69*/1	0.22	0.06	Fodder Min Kit	5	1	Surface	Rainfed/ Protective irrigation	0	0.22	Private Land
Giraguru	C S Manjunathaswamy s/o LateC	4620	Manually	69*/2	1.00	0.25	Fodder Min Kit	5	1	Surface	Rainfed/ Protective irrigation	0	1.00	Private Land
Giraguru	CS Prabhuswami s/o Lay.Siddalingappa	4621	Manually	69*/3	0.22	0.06	Fodder Min Kit	5	1	Surface	Rainfed/ Protective irrigation	0	0.22	Private Land
Giraguru	CM Manjunatha s/o CV Mariappa. -	4622	Manually	69*/4	0.22	0.06	Fodder Min Kit	5	1	Surface	Rainfed/ Protective irrigation	0	0.22	Private Land
Giraguru	CM Sadashivappa s/o CV Mariappa. -	4623	Manually	69*/4	0.22	0.06	Fodder Min Kit	5	1	Surface	Rainfed/ Protective irrigation	0	0.22	Private Land
Giraguru	Shankarmamma w/o Late A. Basavarajayya	4624	Manually	7*/1	0.40	0.10	Fodder Min Kit	5	1	Surface	Rainfed/ Protective irrigation	0	0.40	Private Land
Giraguru	CHANNAVEIRAMA w/o Late PUTTBASAPPA	4625	Manually	70*/*	1.75	0.44	Fodder Min Kit	5	1	Surface	Rainfed/ Protective irrigation	0	1.75	Private Land
Giraguru	Jagadeesha CS s/o Late S B Shivappa	4626	Manually	70*/*	0.55	0.14	Fodder Min Kit	5	1	Surface	Rainfed/ Protective irrigation	0	0.55	Private Land
Giraguru	Jainabhimma - w/o Jairuddin	4627	Manually	71*/*	0.57	0.14	Fodder Min Kit	5	1	Surface	Rainfed/ Protective irrigation	0	0.57	Private Land
Giraguru	Chandramma B V w/o Late B K Viswanath	4631	Manually	71*/*	0.78	0.20	Fodder Min Kit	5	1	Surface	Rainfed/ Protective irrigation	0	0.78	Private Land

Village Name	Farmer Name:	Farmer Code	Rate Type (Manually/Machinery)	Survey No:	Total Area (Ha.)	Proposed Area (Ha.)	Activity/Model/Plan t/Crop Name :	Number of Kits Per Ha	No. of Kits	Method of Irrigation (Drip/Ring/Surface)	Source of Irrigation (Canal/Rainfed/Well)	Area as per Type Of Land (Ha.)		Ownership of Land (Community Land/Private Land/Other Land)
												Waste Land	Cultivable	
Giraguru	Devayya s/o Late Ramayya	4632	Manually	71/*/*	1.21	0.30	Fodder Min Kit	5	1	Surface	Rainfed/ Protective irrigation	0	1.21	Private Land
Giraguru	Chandramma B V/o Late B K Viswanath	4633	Manually	72/*/1	0.56	0.14	Fodder Min Kit	5	1	Surface	Rainfed/ Protective irrigation	0	0.56	Private Land
Giraguru	Rajamma. w/o Late Revanna C.S.	4634	Manually	72/*/2	0.72	0.18	Fodder Min Kit	5	1	Surface	Rainfed/ Protective irrigation	0	0.72	Private Land
Giraguru	Jagadeesha C.S. s/o Somashekharaya	4637	Manually	72/*/5	0.80	0.20	Fodder Min Kit	5	1	Surface	Rainfed/ Protective irrigation	0	0.80	Private Land
Giraguru	Peer Pasha Saheb -	4638	Manually	73/*/*	0.64	0.16	Fodder Min Kit	5	1	Surface	Rainfed/ Protective irrigation	0	0.64	Private Land
Giraguru	C.V. Mariappa -	4639	Manually	74/*/1	0.95	0.24	Fodder Min Kit	5	1	Surface	Rainfed/ Protective irrigation	0	0.95	Private Land
Giraguru	C.V. Sidalingappa, -	4640	Manually	74/*/1	0.34	0.09	Fodder Min Kit	5	1	Surface	Rainfed/ Protective irrigation	0	0.34	Private Land
Giraguru	CS Prabhuswami s/o Late Siddalingappa	4641	Manually	74/*/1	0.4	0.10	Fodder Min Kit	5	1	Surface	Rainfed/ Protective irrigation	0	0.40	Private Land
Giraguru	CS Suresh s/o Late Siddalingappa	4642	Manually	74/*/1	0.4	0.10	Fodder Min Kit	5	1	Surface	Rainfed/ Protective irrigation	0	0.40	Private Land
Giraguru	C S Renukaswamy s/o Late C C Sadashivappa	4643	Manually	74/*/2	1.5	0.38	Fodder Min Kit	5	1	Surface	Rainfed/ Protective irrigation	0	1.50	Private Land
Giraguru	C.S. Jagdish - s/o S.B. Shivappa	4644	Manually	75/*/*	0.99	0.25	Fodder Min Kit	5	1	Surface	Rainfed/ Protective irrigation	0	0.99	Private Land
Giraguru	Gowramma - w/o Siddaiah	4646	Manually	77/*/2	0.4	0.10	Fodder Min Kit	5	1	Surface	Rainfed/ Protective irrigation	0	0.40	Private Land
Giraguru	Basavarajappa A: Chikka Veerappa -	4647	Manually	78/*/1	0.6	0.15	Fodder Min Kit	5	1	Surface	Rainfed/ Protective irrigation	0	0.60	Private Land
Giraguru	Jayanna -	4648	Manually	78/*/1	0.82	0.21	Fodder Min Kit	5	1	Surface	Rainfed/ Protective irrigation	0	0.82	Private Land
Giraguru	Puttayya -	4650	Manually	78/*/2	0.26	0.07	Fodder Min Kit	5	1	Surface	Rainfed/ Protective irrigation	0	0.26	Private Land
Giraguru	Maraiah -	4651	Manually	78/*/2	0.28	0.07	Fodder Min Kit	5	1	Surface	Rainfed/ Protective irrigation	0	0.28	Private Land
Giraguru	Gowramma - w/o Siddaiah	4652	Manually	78/*/2	0.37	0.09	Fodder Min Kit	5	1	Surface	Rainfed/ Protective irrigation	0	0.37	Private Land
Giraguru	Kamma - w/o Dundayya	4653	Manually	78/*/2	0.26	0.07	Fodder Min Kit	5	1	Surface	Rainfed/ Protective irrigation	0	0.26	Private Land
Giraguru	Devaraju	4654	Manually	78/*/2	0.58	0.15	Fodder Min Kit	5	1	Surface	Rainfed/ Protective irrigation	0	0.58	Private Land
Giraguru	A Satish s/o Late L. Anand	4655	Manually	79/*/*	2.1	0.53	Fodder Min Kit	5	1	Surface	Rainfed/ Protective irrigation	0	2.10	Private Land
Giraguru	A Satish s/o Late L. Anand	4656	Manually	80/*/*	5	1.25	Fodder Min Kit	5	1	Surface	Rainfed/ Protective irrigation	0	5.00	Private Land
Giraguru	V.R.Lilavati s/o Late "Rangayya	4657	Manually	81/*/*	1.05	0.26	Fodder Min Kit	5	1	Surface	Rainfed/ Protective irrigation	0	1.05	Private Land
Giraguru	Kempamma - Late A C Rajayya	4659	Manually	82/*/1	1	0.25	Fodder Min Kit	5	1	Surface	Rainfed/ Protective irrigation	0	1.00	Private Land
Giraguru	Alination -	4660	Manually	82/*/2	0.3	0.08	Fodder Min Kit	5	1	Surface	Rainfed/ Protective irrigation	0	0.30	Private Land
Giraguru	Ramakrishna s/o Late Ramayya	4661	Manually	85/*/1	1.1	0.28	Fodder Min Kit	5	1	Surface	Rainfed/ Protective irrigation	0	1.10	Private Land
Giraguru	L.V. Mahesh s/o L P Vishakantiah	4663	Manually	85/*/3	3	0.75	Fodder Min Kit	5	1	Surface	Rainfed/ Protective irrigation	0	3.00	Private Land
Giraguru	C R Ramakrishna s/o Ramaiah	4668	Manually	86/*/1	0.7	0.18	Fodder Min Kit	5	1	Surface	Rainfed/ Protective irrigation	0	0.70	Private Land
Giraguru	Ujwal UJ as Renuka Prasad KV s/o K Venkatramanagowda as GPA Holder -	4670	Manually	86/*/11	0.2	0.05	Fodder Min Kit	5	1	Surface	Rainfed/ Protective irrigation	0	0.20	Private Land
Giraguru	Mr Zeenat H.V. . s/o Wazir Ahmed	4672	Manually	86/*/13	0.6	0.15	Fodder Min Kit	5	1	Surface	Rainfed/ Protective irrigation	0	0.60	Private Land
Giraguru	P.H. Mohan Kumar s/o Hukrappa	4673	Manually	86/*/2	0.2	0.05	Fodder Min Kit	5	1	Surface	Rainfed/ Protective irrigation	0	0.20	Private Land



Village Name	Farmer Name:	Farmer Code	Rate Type (Manually/Machinery)	Survey No:	Total Area (Ha.)	Proposed Area (Ha.)	Activity/Model/Plan t/Crop Name :	Number of Kits Per Ha	No. of Kits	Method of Irrigation (Drip/Ring/Surface)	Source of Irrigation (Canal/Rainfed/Well)	Area as per Type Of Land (Ha.)		Ownership of Land (Community Land/Private Land/Other Land)
												Waste Land	Cultivable	
Giraguru	Manjula w/o Late Nagaraj	4674	Manually	86/*3	0.4	0.10	Fodder Min Kit	5	1	Surface	Rainfed/ Protective irrigation	0	0.40	Private Land
Giraguru	P.H. Mohan Kumar s/o Hukrappa	4675	Manually	86/*4	0.9	0.23	Fodder Min Kit	5	1	Surface	Rainfed/ Protective irrigation	0	0.90	Private Land
Giraguru	L.V. Mahesh s/o Late Vishakantiah	4677	Manually	86/*6	0.4	0.10	Fodder Min Kit	5	1	Surface	Rainfed/ Protective irrigation	0	0.40	Private Land
Giraguru	P.H.YASHANTHAKUMAR s/o HUKRAPPA	4678	Manually	86/*7	0.2	0.05	Fodder Min Kit	5	1	Surface	Rainfed/ Protective irrigation	0	0.20	Private Land
Giraguru	B T Narayana - s/o Thimmayya	4679	Manually	86/*8	0.2	0.05	Fodder Min Kit	5	1	Surface	Rainfed/ Protective irrigation	0	0.20	Private Land
Giraguru	Lalitha	4681	Manually	87/*1A	0.5	0.13	Fodder Min Kit	5	1	Surface	Rainfed/ Protective irrigation	0	0.50	Private Land
Giraguru	Renuka w/o Late Manja	4682	Manually	87/*1A	6	1.50	Fodder Min Kit	5	1	Surface	Rainfed/ Protective irrigation	0	6.00	Private Land
Giraguru	Mr Zeenat H.V. . s/o Wazir Ahmed	4683	Manually	87/*1B	0.2	0.05	Fodder Min Kit	5	1	Surface	Rainfed/ Protective irrigation	0	0.20	Private Land
Giraguru	Shankamma - w/o Basavarajayya	4684	Manually	87/*1C	0.4	0.10	Fodder Min Kit	5	1	Surface	Rainfed/ Protective irrigation	0	0.40	Private Land
Giraguru	Deviramma - w/o Ningappa	4685	Manually	87/*2	1.2	0.30	Fodder Min Kit	5	1	Surface	Rainfed/ Protective irrigation	0	1.20	Private Land
Giraguru	Parvathamma w/o Lay.Basappa	4686	Manually	87/*3	0.6	0.15	Fodder Min Kit	5	1	Surface	Rainfed/ Protective irrigation	0	0.60	Private Land
Giraguru	Shivananjappa - s/o Basappa	4687	Manually	87/*3	0.6	0.15	Fodder Min Kit	5	1	Surface	Rainfed/ Protective irrigation	0	0.60	Private Land
Giraguru	Shankamma w/o A. Basavaraju	4688	Manually	87/*3	0.4	0.10	Fodder Min Kit	5	1	Surface	Rainfed/ Protective irrigation	0	0.40	Private Land
Giraguru	Sankamma - w/o Basavarajappa	4689	Manually	87/*3	0.2	0.05	Fodder Min Kit	5	1	Surface	Rainfed/ Protective irrigation	0	0.20	Private Land
Giraguru	Kendaganappa s/o s/o Siddappa	4690	Manually	88/**	2.1	0.53	Fodder Min Kit	5	1	Surface	Rainfed/ Protective irrigation	0	2.10	Private Land
Giraguru	R Hemalatha s/o Late B D Raju	4691	Manually	89/*1	2	0.50	Fodder Min Kit	5	1	Surface	Rainfed/ Protective irrigation	0	2.00	Private Land
Giraguru	P.H.YASHANTHAKUMAR s/o HUKRAPPA	4692	Manually	89/*2	0.8	0.20	Fodder Min Kit	5	1	Surface	Rainfed/ Protective irrigation	0	0.80	Private Land
Giraguru	Sankamma - w/o A. Basavarajayya	4693	Manually	89/*3	1	0.25	Fodder Min Kit	5	1	Surface	Rainfed/ Protective irrigation	0	1.00	Private Land
Giraguru	H.M. Raju -	4694	Manually	9/**	1	0.25	Fodder Min Kit	5	1	Surface	Rainfed/ Protective irrigation	0	1.00	Private Land
Giraguru	Ningamma - w/o Mariahiah	4695	Manually	9/**	1	0.25	Fodder Min Kit	5	1	Surface	Rainfed/ Protective irrigation	0	1.00	Private Land
Giraguru	Mallikarjuna. s/o b. Chandrasekharayya	4696	Manually	9/**	0.5	0.13	Fodder Min Kit	5	1	Surface	Rainfed/ Protective irrigation	0	0.50	Private Land
Giraguru	Harish s/o Sannappa	4699	Manually	90/**	1.1	0.28	Fodder Min Kit	5	1	Surface	Rainfed/ Protective irrigation	0	1.10	Private Land
Giraguru	Mahesh C C. - s/o Channabasappa	4700	Manually	91/*1	0.2	0.05	Fodder Min Kit	5	1	Surface	Rainfed/ Protective irrigation	0	0.20	Private Land
Giraguru	Shivakumar C.C. - s/o Channabasappa	4701	Manually	91/*2	0.4	0.10	Fodder Min Kit	5	1	Surface	Rainfed/ Protective irrigation	0	0.40	Private Land
Giraguru	Mahesh CC. - s/o Channabasappa	4702	Manually	91/*3	0.2	0.05	Fodder Min Kit	5	1	Surface	Rainfed/ Protective irrigation	0	0.20	Private Land
Giraguru	B. Chandrasekharaiiah. s/o Late. Basavalinga Uruf Basavyaya	4703	Manually	91/*4	0.3	0.08	Fodder Min Kit	5	1	Surface	Rainfed/ Protective irrigation	0	0.30	Private Land
Giraguru	Radhamma - w/o Krishnappa	4704	Manually	92/*1	0.6	0.15	Fodder Min Kit	5	1	Surface	Rainfed/ Protective irrigation	0	0.60	Private Land
Giraguru	C.N. Gurulingappa - s/o Nanjundappa	4705	Manually	92/*2	0.5	0.13	Fodder Min Kit	5	1	Surface	Rainfed/ Protective irrigation	0	0.50	Private Land
Giraguru	Nagappa - s/o Kullappa	4706	Manually	92/*3	0.7	0.18	Fodder Min Kit	5	1	Surface	Rainfed/ Protective irrigation	0	0.70	Private Land
Giraguru	Kunganima s/o Sanna Urf Sannappa	4707	Manually	92/*4	1.2	0.30	Fodder Min Kit	5	1	Surface	Rainfed/ Protective irrigation	0	1.20	Private Land

Village Name	Farmer Name:	Farmer Code	Rate Type (Manually/Machinery)	Survey No:	Total Area (Ha.)	Proposed Area (Ha.)	Activity/Model/Plan t/Crop Name :	Number of Kits Per Ha	No. of Kits	Method of Irrigation (Drip/Ring/Surface)	Source of Irrigation (Canal/Rainfed/Well)	Area as per Type Of Land (Ha.)		Ownership of Land (Community Land/Private Land/Other Land)
												Waste Land	Cultivable	
Giraguru	Bhairayya - s/o Siddaiah	4708	Manually	92/*5	0.4	0.10	Fodder Min Kit	5	1	Surface	Rainfed/ Protective irrigation	0	0.40	Private Land
Giraguru	Rama - s/o Mariahiah	4709	Manually	92/*6	0.3	0.08	Fodder Min Kit	5	1	Surface	Rainfed/ Protective irrigation	0	0.30	Private Land
Giraguru	Kunganima s/o small uruf Sannappa	4710	Manually	92/*7	0.3	0.08	Fodder Min Kit	5	1	Surface	Rainfed/ Protective irrigation	0	0.30	Private Land
Giraguru	DC Jagadeesha s/o Late D.T.Chikkanna	4711	Manually	93/**	0.3	0.08	Fodder Min Kit	5	1	Surface	Rainfed/ Protective irrigation	0	0.30	Private Land
Giraguru	D C Jagadesha s/o Late.D.T.Chikkanna	4712	Manually	93/**	0.9	0.23	Fodder Min Kit	5	1	Surface	Rainfed/ Protective irrigation	0	0.90	Private Land
Giraguru	Puttamma s/o Late Devaiah	4713	Manually	94/**	0.4	0.10	Fodder Min Kit	5	1	Surface	Rainfed/ Protective irrigation	0	0.40	Private Land
Bylakuppe	Thimamma w/o Tammayya	4750	Manually	51/*1	0.6	0.15	Fodder Min Kit	5	1	Surface	Rainfed/ Protective irrigation	0	0.60	Private Land
Bylakuppe	Sushilamma w/o Rajashetti	4751	Manually	55/*1	0.64	0.16	Fodder Min Kit	5	1	Surface	Rainfed/ Protective irrigation	0	0.64	Private Land
Bylakuppe	M.K. Dinesh s/o M.J. Kalappa	4752	Manually	55/*2	1.29	0.32	Fodder Min Kit	5	1	Surface	Rainfed/ Protective irrigation	0	1.29	Private Land
Bylakuppe	KR Mohan Kumar s/o K.A.Raju-B.P.	4758	Manually	56/*13	0.4	0.10	Fodder Min Kit	5	1	Surface	Rainfed/ Protective irrigation	0	0.40	Private Land
Bylakuppe	Syndicate Bank s/o	4761	Manually	56/*2	0.4	0.10	Fodder Min Kit	5	1	Surface	Rainfed/ Protective irrigation	0	0.40	Private Land
Bylakuppe	Damodara s/o Emburaiah	4762	Manually	56/*3	1.7	0.43	Fodder Min Kit	5	1	Surface	Rainfed/ Protective irrigation	0	1.70	Private Land
Bylakuppe	Putnammani w/o. Rangaswamy	4763	Manually	56/*4	1.02	0.26	Fodder Min Kit	5	1	Surface	Rainfed/ Protective irrigation	0	1.02	Private Land
Bylakuppe	Govindaswamy -	4765	Manually	56/*5	0.39	0.10	Fodder Min Kit	5	1	Surface	Rainfed/ Protective irrigation	0	0.39	Private Land
Bylakuppe	Sarasamma	4768	Manually	56/*8	0.38	0.10	Fodder Min Kit	5	1	Surface	Rainfed/ Protective irrigation	0	0.38	Private Land
Bylakuppe	B T Swami s/o Late T J Thamegowda	4771	Manually	57/*1	0.8	0.20	Fodder Min Kit	5	1	Surface	Rainfed/ Protective irrigation	0	0.80	Private Land
Bylakuppe	Jawaregowda s/o t j Thammegowda	4772	Manually	57/*1	0.8	0.20	Fodder Min Kit	5	1	Surface	Rainfed/ Protective irrigation	0	0.80	Private Land
Bylakuppe	B T Swami s/o Late T J Thamegowda	4775	Manually	57/*2	0.8	0.20	Fodder Min Kit	5	1	Surface	Rainfed/ Protective irrigation	0	0.80	Private Land
Bylakuppe	Jawaregowda s/o t j tamegowda	4777	Manually	57/*2	0.7	0.18	Fodder Min Kit	5	1	Surface	Rainfed/ Protective irrigation	0	0.70	Private Land
Bylakuppe	Javaregowda s/o Late t j tamegowda	4781	Manually	58/**	0.62	0.16	Fodder Min Kit	5	1	Surface	Rainfed/ Protective irrigation	0	0.62	Private Land
Bylakuppe	Annamalai - s/o Ayyaswamy	4782	Manually	59/*1	0.6	0.15	Fodder Min Kit	5	1	Surface	Rainfed/ Protective irrigation	0	0.60	Private Land
Handiguddakaval	Sanjeevya - s/o Madhyaya	4812	Manually	2/**	1.2	0.30	Fodder Min Kit	5	1	Surface	Rainfed/ Protective irrigation	0	1.20	Private Land
Lakshmipura	Seethamma w/o Teci Toppagel	4838	Manually	10/*1	0.4	0.10	Fodder Min Kit	5	1	Surface	Rainfed/ Protective irrigation	0	0.40	Private Land
Lakshmipura	Sering Choden s/o Late.Tesi Toppagel. -	4839	Manually	10/*2	0.43	0.11	Fodder Min Kit	5	1	Surface	Rainfed/ Protective irrigation	0	0.43	Private Land
Lakshmipura	Abdul Rasheed. s/o M k adam-	4840	Manually	10/*3	2.6	0.65	Fodder Min Kit	5	1	Surface	Rainfed/ Protective irrigation	0	2.60	Private Land
Lakshmipura	Mujeeb ur Rehman. s/o kukhiyabi	4841	Manually	10/*4	2.63	0.66	Fodder Min Kit	5	1	Surface	Rainfed/ Protective irrigation	0	2.63	Private Land
Lakshmipura	Khalil Khan s/o Hussain Khan	4842	Manually	11/*1	1.6	0.40	Fodder Min Kit	5	1	Surface	Rainfed/ Protective irrigation	0	1.60	Private Land
Lakshmipura	Mujib Khan s/o Late. Hussein Khan	4843	Manually	11/*2	1.6	0.40	Fodder Min Kit	5	1	Surface	Rainfed/ Protective irrigation	0	1.60	Private Land
Lakshmipura	Swami s/o Doddalinggowda	4844	Manually	12/*1	1.2	0.30	Fodder Min Kit	5	1	Surface	Rainfed/ Protective irrigation	0	1.20	Private Land
Lakshmipura	Puttaswamy - s/o Devaiah	4845	Manually	13/*1	0.6	0.15	Fodder Min Kit	5	1	Surface	Rainfed/ Protective irrigation	0	0.60	Private Land

Village Name	Farmer Name:	Farmer Code	Rate Type (Manually/Machinery)	Survey No:	Total Area (Ha.)	Proposed Area (Ha.)	Activity/Model/Plan t/Crop Name :	Number of Kits Per Ha	No. of Kits	Method of Irrigation (Drip/Ring/Surface)	Source of Irrigation (Canal/Rainfed/Well)	Area as per Type Of Land (Ha.)		Ownership of Land (Community Land/Private Land/Other Land)
												Waste Land	Cultivable	
Lakshmpura	M.M. Chandrasekhara - s/o M.J. Motayya	4846	Manually	13*/2	0.8	0.20	Fodder Min Kit	5	1	Surface	Rainfed/ Protective irrigation	0	0.80	Private Land
Lakshmpura	Shivalingaiah	4847	Manually	14*/1	0.62	0.16	Fodder Min Kit	5	1	Surface	Rainfed/ Protective irrigation	0	0.62	Private Land
Lakshmpura	Sri Mohanraj.K. . s/o Karpayya.i	4848	Manually	14*/2	2.34	0.59	Fodder Min Kit	5	1	Surface	Rainfed/ Protective irrigation	0	2.34	Private Land
Lakshmpura	Sannamma w/o Doddegowda	4852	Manually	17*/*	0.81	0.20	Fodder Min Kit	5	1	Surface	Rainfed/ Protective irrigation	0	0.81	Private Land
Lakshmpura	Girijamma w/o Sannaningegowda	4854	Manually	19*/4	0.5	0.13	Fodder Min Kit	5	1	Surface	Rainfed/ Protective irrigation	0	0.50	Private Land
Lakshmpura	Javaregowda s/o Sannaningegowda	4855	Manually	19*/4	0.5	0.13	Fodder Min Kit	5	1	Surface	Rainfed/ Protective irrigation	0	0.50	Private Land
Lakshmpura	Ganesha s/o Javaraiah	4856	Manually	20*/2	0.7	0.18	Fodder Min Kit	5	1	Surface	Rainfed/ Protective irrigation	0	0.70	Private Land
Lakshmpura	Devaiah s/o Kalaiah	4857	Manually	20*/2	1.4	0.35	Fodder Min Kit	5	1	Surface	Rainfed/ Protective irrigation	0	1.40	Private Land
Lakshmpura	Kamalamma -	4858	Manually	21*/*	0.6	0.15	Fodder Min Kit	5	1	Surface	Rainfed/ Protective irrigation	0	0.60	Private Land
Lakshmpura	Kamalamma -	4860	Manually	22*/*	1	0.25	Fodder Min Kit	5	1	Surface	Rainfed/ Protective irrigation	0	1.00	Private Land
Lakshmpura	Puttaswamy - s/o Devaiah	4861	Manually	22*/*	0.8	0.20	Fodder Min Kit	5	1	Surface	Rainfed/ Protective irrigation	0	0.80	Private Land
Lakshmpura	B.C. Sannaswami - s/o H.S. Channaweerappa	4862	Manually	24*/*	1.24	0.31	Fodder Min Kit	5	1	Surface	Rainfed/ Protective irrigation	0	1.24	Private Land
Lakshmpura	Puttegowda - s/o Amasegowda	4863	Manually	24*/*	0.81	0.20	Fodder Min Kit	5	1	Surface	Rainfed/ Protective irrigation	0	0.81	Private Land
Lakshmpura	K N Ramachandra s/o Late Ningaiah	4864	Manually	24*/*	1.23	0.31	Fodder Min Kit	5	1	Surface	Rainfed/ Protective irrigation	0	1.23	Private Land
Lakshmpura	Shivalingaiah - s/o Goravayya	4865	Manually	24*/*	1.71	0.43	Fodder Min Kit	5	1	Surface	Rainfed/ Protective irrigation	0	1.71	Private Land
Lakshmpura	Ningamma w/o Late Sannahaida	4866	Manually	24*/*	1.63	0.41	Fodder Min Kit	5	1	Surface	Rainfed/ Protective irrigation	0	1.63	Private Land
Manchadevanahlli	Namgyalwang Chuk - s/o K.N. NONGEL	4867	Manually	134*/1	2.52	0.63	Fodder Min Kit	5	1	Surface	Rainfed/ Protective irrigation	0	2.52	Private Land
Manchadevanahlli	B.S. Bharat s/o Late. B.B. Sangarajay arus	4868	Manually	134*/2	0.68	0.17	Fodder Min Kit	5	1	Surface	Rainfed/ Protective irrigation	0	0.68	Private Land
Manchadevanahlli	Gel Gupta Cultural Society -	4869	Manually	152*/*	2.33	0.58	Fodder Min Kit	5	1	Surface	Rainfed/ Protective irrigation	0	2.33	Private Land
Manchadevanahlli	Gelgupta Cultural Society -	4870	Manually	153*/*	3.77	0.94	Fodder Min Kit	5	1	Surface	Rainfed/ Protective irrigation	0	3.77	Private Land
Manchadevanahlli	Gel Gupta Cultural Society -	4871	Manually	154*/*	2.16	0.54	Fodder Min Kit	5	1	Surface	Rainfed/ Protective irrigation	0	2.16	Private Land
Manchadevanahlli	Gel Cryptographic Society -	4872	Manually	155*/*	1.95	0.49	Fodder Min Kit	5	1	Surface	Rainfed/ Protective irrigation	0	1.95	Private Land
Manchadevanahlli	Tuftendorgeniegi s/o Dawood Dorje	4873	Manually	156*/*	1.4	0.35	Fodder Min Kit	5	1	Surface	Rainfed/ Protective irrigation	0	1.40	Private Land
Manchadevanahlli	Tuftendorgeniegi s/o Dawood Dorje	4876	Manually	157*/*	1.56	0.39	Fodder Min Kit	5	1	Surface	Rainfed/ Protective irrigation	0	1.56	Private Land
Manchadevanahlli	Gel Cryptographic Society -	4878	Manually	158*/*	4.39	1.10	Fodder Min Kit	5	1	Surface	Rainfed/ Protective irrigation	0	4.39	Private Land
Manchadevanahlli	C. Krishna s/o Chamundigowda	4879	Manually	159*/1	0.74	0.19	Fodder Min Kit	5	1	Surface	Rainfed/ Protective irrigation	0	0.74	Private Land
Manchadevanahlli	Manjunatha P.S. s/o Krishnoji Rao -	4881	Manually	159*/1	0.2	0.05	Fodder Min Kit	5	1	Surface	Rainfed/ Protective irrigation	0	0.20	Private Land
Manchadevanahlli	P.Mahadevappa s/o Puttaswamappa-B.P.	4882	Manually	159*/1	0.38	0.10	Fodder Min Kit	5	1	Surface	Rainfed/ Protective irrigation	0	0.38	Private Land
Manchadevanahlli	L Kodandaram s/o Linganayana	4884	Manually	159*/1	1.43	0.36	Fodder Min Kit	5	1	Surface	Rainfed/ Protective irrigation	0	1.43	Private Land
Manchadevanahlli	Laxamma w/o Late Ramayya	4886	Manually	159*/2	0.4	0.10	Fodder Min Kit	5	1	Surface	Rainfed/ Protective irrigation	0	0.40	Private Land

Village Name	Farmer Name:	Farmer Code	Rate Type (Manually/Machinery)	Survey No:	Total Area (Ha.)	Proposed Area (Ha.)	Activity/Model/Plant/Crop Name :	Number of Kits Per Ha	No. of Kits	Method of Irrigation (Drip/Ring/Surface)	Source of Irrigation (Canal/Rainfed/Well)	Area as per Type Of Land (Ha.)		Ownership of Land (Community Land/Private Land/Other Land)
												Waste Land	Cultivable	
Manchadevanahlli	Shanthamma w/o Shivanna	4887	Manually	159/*/3	0.4	0.10	Fodder Min Kit	5	1	Surface	Rainfed/ Protective irrigation	0	0.40	Private Land
Manchadevanahlli	Dinesh Latha Batra w/o.	4888	Manually	159/*/4	0.4	0.10	Fodder Min Kit	5	1	Surface	Rainfed/ Protective irrigation	0	0.40	Private Land
Manchadevanahlli	PK Venkatesh s/o Karigowda	4889	Manually	159/*/5	0.37	0.09	Fodder Min Kit	5	1	Surface	Rainfed/ Protective irrigation	0	0.37	Private Land
Manchadevanahlli	Riaz Sharif s/o Late Anwar Sharif. -	4890	Manually	159/*/6.	0.39	0.10	Fodder Min Kit	5	1	Surface	Rainfed/ Protective irrigation	0	0.39	Private Land
Manchadevanahlli	Gel Gupta Cultural Society -	4891	Manually	160/*/*	4.4	1.10	Fodder Min Kit	5	1	Surface	Rainfed/ Protective irrigation	0	4.40	Private Land
Manchadevanahlli	Tuftendorgeniegi s/o Dawood Dorje	4892	Manually	161/*/*	1.54	0.39	Fodder Min Kit	5	1	Surface	Rainfed/ Protective irrigation	0	1.54	Private Land

**Plantation Type : Nursery Activities**

Village Name	Farmer Name:	Farmer Code	Rate Type (Manually/Machinery)	Survey No:	Total Area (Ha.)	Proposed Area (Ha.)	Activity/Model/Plant/Crop Name :	Number of Plants Per Ha	No. of plants	Method of Irrigation	Source of Irrigation (Canal/Rainfed/Well)	Area as per Type Of Land (Ha.)		Ownership of Land (Community Land/
												Waste Land	Cultivable	
Naviluru	Devammaji s/o Late C K Pemmaiah -	1	Manually	107/1	0.53	0.21	Teak, Silver, Hebbevu, Others	100	21	Rainfed	Rainfed/ Protective irrigation	0	0.53	Private Land
Naviluru	Swami	2	Manually	100/1	0.57	0.23	Teak, Silver, Hebbevu, Others	100	23	Rainfed	Rainfed/ Protective irrigation	0	0.57	Private Land
Naviluru	Shivannegowda - s/o Rangegowda	3	Manually	100/2	0.23	0.09	Teak, Silver, Hebbevu, Others	100	9	Rainfed	Rainfed/ Protective irrigation	0	0.23	Private Land
Naviluru	Chandrakala W/O Tammanayaya	4	Manually	101/3	0.18	0.07	Teak, Silver, Hebbevu, Others	100	7	Rainfed	Rainfed/ Protective irrigation	0	0.18	Private Land
Naviluru	Jayamma s/o Late Subbayya	5	Manually	102/8	0.18	0.07	Teak, Silver, Hebbevu, Others	100	7	Rainfed	Rainfed/ Protective irrigation	0	0.18	Private Land
Naviluru	Somashekara s/o T P Kuttappa	6	Manually	103/1	0.11	0.04	Teak, Silver, Hebbevu, Others	100	4	Rainfed	Rainfed/ Protective irrigation	0	0.11	Private Land
Naviluru	Sannamma w/o Nanjaiah	7	Manually	109/**	0.18	0.07	Teak, Silver, Hebbevu, Others	100	7	Rainfed	Rainfed/ Protective irrigation	0	0.18	Private Land
Naviluru	puttathimegowda s/o Late thimmagowda	8	Manually	11/1	0.15	0.06	Teak, Silver, Hebbevu, Others	100	6	Rainfed	Rainfed/ Protective irrigation	0	0.15	Private Land
Naviluru	KaLate gowda s/o KaLate gowda	9	Manually	11/3	0.09	0.04	Teak, Silver, Hebbevu, Others	100	4	Rainfed	Rainfed/ Protective irrigation	0	0.09	Private Land
Naviluru	Beeramma W/O Javaregowda	10	Manually	110/3	0.18	0.07	Teak, Silver, Hebbevu, Others	100	7	Rainfed	Rainfed/ Protective irrigation	0	0.18	Private Land
Naviluru	Venkatesh s/o Ramegowda	11	Manually	111/1	0.17	0.07	Teak, Silver, Hebbevu, Others	100	7	Rainfed	Rainfed/ Protective irrigation	0	0.17	Private Land
Naviluru	Kalappa s/o Irachari	12	Manually	114/3	0.19	0.08	Teak, Silver, Hebbevu, Others	100	8	Rainfed	Rainfed/ Protective irrigation	0	0.19	Private Land
Naviluru	Sudha W/O Late Shivanna	13	Manually	117/**	0.14	0.05	Teak, Silver, Hebbevu, Others	100	5	Rainfed	Rainfed/ Protective irrigation	0	0.14	Private Land
Naviluru	Beeramma W/O Javaregowda	14	Manually	118/1	0.18	0.07	Teak, Silver, Hebbevu, Others	100	7	Rainfed	Rainfed/ Protective irrigation	0	0.18	Private Land
Naviluru	Devammaji s/o Late C K Pemmaiah -	15	Manually	12/1	0.37	0.15	Teak, Silver, Hebbevu, Others	100	15	Rainfed	Rainfed/ Protective irrigation	0	0.37	Private Land
Naviluru	Nagamma W/O Rajegowda	16	Manually	124/8	0.18	0.07	Teak, Silver, Hebbevu, Others	100	7	Rainfed	Rainfed/ Protective irrigation	0	0.18	Private Land
Naviluru	Kempegowda s/o Appannegowda	17	Manually	13/1	0.11	0.04	Teak, Silver, Hebbevu, Others	100	4	Rainfed	Rainfed/ Protective irrigation	0	0.11	Private Land
Naviluru	Kempegowda -	18	Manually	13/2	0.31	0.12	Teak, Silver, Hebbevu, Others	100	12	Rainfed	Rainfed/ Protective irrigation	0	0.31	Private Land
Naviluru	Ningaraju s/o kazzegowda	19	Manually	132/1	0.18	0.07	Teak, Silver, Hebbevu, Others	100	7	Rainfed	Rainfed/ Protective irrigation	0	0.18	Private Land
Naviluru	Nagaraja N A s/o Annegowda, -	20	Manually	135/3	0.14	0.05	Teak, Silver, Hebbevu, Others	100	5	Rainfed	Rainfed/ Protective irrigation	0	0.14	Private Land
Naviluru	Chowdegowda s/o ningegowda	21	Manually	136/2	0.19	0.08	Teak, Silver, Hebbevu, Others	100	8	Rainfed	Rainfed/ Protective irrigation	0	0.19	Private Land
Naviluru	Maligowda	22	Manually	137/1	0.18	0.07	Teak, Silver, Hebbevu, Others	100	7	Rainfed	Rainfed/ Protective irrigation	0	0.18	Private Land
Naviluru	Vasanthamma W/O Late N V Shivanna	23	Manually	15/2	0.20	0.08	Teak, Silver, Hebbevu, Others	100	8	Rainfed	Rainfed/ Protective irrigation	0	0.20	Private Land
Naviluru	N M Laxmi s/o Mahadevamma	24	Manually	15/3	0.14	0.06	Teak, Silver, Hebbevu, Others	100	6	Rainfed	Rainfed/ Protective irrigation	0	0.14	Private Land
Naviluru	Kempegowda s/o javaregowda	25	Manually	16/1	0.29	0.12	Teak, Silver, Hebbevu, Others	100	12	Rainfed	Rainfed/ Protective irrigation	0	0.29	Private Land
Naviluru	Venkata - s/o Javaregowda	26	Manually	16/2	0.12	0.05	Teak, Silver, Hebbevu, Others	100	5	Rainfed	Rainfed/ Protective irrigation	0	0.12	Private Land
Naviluru	Venkata - s/o Javaregowda	27	Manually	17/1	0.17	0.07	Teak, Silver, Hebbevu, Others	100	7	Rainfed	Rainfed/ Protective irrigation	0	0.17	Private Land
Naviluru	Raja - s/o Jawaregowda	28	Manually	17/2	0.23	0.09	Teak, Silver, Hebbevu, Others	100	9	Rainfed	Rainfed/ Protective irrigation	0	0.23	Private Land
Naviluru	N K Shekhara s/o Kempegowda	29	Manually	18/4	0.14	0.06	Teak, Silver, Hebbevu, Others	100	6	Rainfed	Rainfed/ Protective irrigation	0	0.14	Private Land
Naviluru	N K Rajegowda s/o Kempegowda	30	Manually	18/5	0.14	0.06	Teak, Silver, Hebbevu, Others	100	6	Rainfed	Rainfed/ Protective irrigation	0	0.14	Private Land

Village Name	Farmer Name:	Farmer Code	Rate Type (Manually/Machinery)	Survey No:	Total Area (Ha.)	Proposed Area (Ha.)	Activity/Model/Plant/Crop Name :	Number of Plants Per Ha	No. of plants	Method of Irrigation	Source of Irrigation (Canal/Rainfed/Well)	Area as per Type Of Land (Ha.)		Ownership of Land (Community Land/
												Waste Land	Cultivable	
Naviluru	Mahadevamma Uruf Mahadevi w/o Late Mahadevappa	31	Manually	19/**	0.23	0.09	Teak, Silver, Hebbevu, Others	100	9	Rainfed	Rainfed/ Protective irrigation	0	0.23	Private Land
Naviluru	Vasanthamma W/O Late N V Shivanna	32	Manually	19/**	0.24	0.10	Teak, Silver, Hebbevu, Others	100	10	Rainfed	Rainfed/ Protective irrigation	0	0.24	Private Land
Naviluru	COMMAN LAND	33	Manually	22*/1	2.10	0.84	Teak, Silver, Hebbevu, Others	100	84	Rainfed	Rainfed/ Protective irrigation	0	2.10	Community Land
Naviluru	Jayamma W/O Late N T Suresh	34	Manually	22*/2	0.39	0.15	Teak, Silver, Hebbevu, Others	100	15	Rainfed	Rainfed/ Protective irrigation	0	0.39	Private Land
Naviluru	Shivanna - s/o Thamegowda	35	Manually	22*/3	0.52	0.21	Teak, Silver, Hebbevu, Others	100	21	Rainfed	Rainfed/ Protective irrigation	0	0.52	Private Land
Naviluru	Chowdegowda	36	Manually	23*/1	0.52	0.21	Teak, Silver, Hebbevu, Others	100	21	Rainfed	Rainfed/ Protective irrigation	0	0.52	Private Land
Naviluru	Tamagowda s/o kazgegowda	37	Manually	23*/2	0.59	0.23	Teak, Silver, Hebbevu, Others	100	23	Rainfed	Rainfed/ Protective irrigation	0	0.59	Private Land
Naviluru	Nagegowda s/o Late Rajegowda	38	Manually	23*/3	0.29	0.12	Teak, Silver, Hebbevu, Others	100	12	Rainfed	Rainfed/ Protective irrigation	0	0.29	Private Land
Naviluru	Somegowda s/o Late kaLate gowda	39	Manually	24*/1	0.18	0.07	Teak, Silver, Hebbevu, Others	100	7	Rainfed	Rainfed/ Protective irrigation	0	0.18	Private Land
Naviluru	Tammegowda s/o kazgegowda	40	Manually	24*/2	0.35	0.14	Teak, Silver, Hebbevu, Others	100	14	Rainfed	Rainfed/ Protective irrigation	0	0.35	Private Land
Naviluru	Somegowda s/o Late kaLate gowda	41	Manually	24*/3	0.25	0.10	Teak, Silver, Hebbevu, Others	100	10	Rainfed	Rainfed/ Protective irrigation	0	0.25	Private Land
Naviluru	Kallamma W/O Late Rajegowda	42	Manually	24*/4	0.18	0.07	Teak, Silver, Hebbevu, Others	100	7	Rainfed	Rainfed/ Protective irrigation	0	0.18	Private Land
Naviluru	Ningaraju s/o kazzegowda	43	Manually	245/**	0.70	0.28	Teak, Silver, Hebbevu, Others	100	28	Rainfed	Rainfed/ Protective irrigation	0	0.70	Private Land
Naviluru	HONNAMMA w/o. Doddaiah	44	Manually	245/**	0.45	0.18	Teak, Silver, Hebbevu, Others	100	18	Rainfed	Rainfed/ Protective irrigation	0	0.45	Private Land
Naviluru	Swamy s/o sannaiah	45	Manually	245/**	0.36	0.14	Teak, Silver, Hebbevu, Others	100	14	Rainfed	Rainfed/ Protective irrigation	0	0.36	Private Land
Naviluru	Thimmagowda s/o Karigowda	46	Manually	245/**	1.62	0.65	Teak, Silver, Hebbevu, Others	100	65	Rainfed	Rainfed/ Protective irrigation	0	1.62	Private Land
Naviluru	P A Raghuaiah s/o Annaiah	47	Manually	245/**	1.20	0.48	Teak, Silver, Hebbevu, Others	100	48	Rainfed	Rainfed/ Protective irrigation	0	1.20	Private Land
Naviluru	K.S. Koosanna s/o Somaiah	48	Manually	245/**	0.80	0.32	Teak, Silver, Hebbevu, Others	100	32	Rainfed	Rainfed/ Protective irrigation	0	0.80	Private Land
Naviluru	KaLate gowda s/o Late Kuntegowda	49	Manually	245/**	1.22	0.49	Teak, Silver, Hebbevu, Others	100	49	Rainfed	Rainfed/ Protective irrigation	0	1.22	Private Land
Naviluru	Dasayya - s/o Raiappa	50	Manually	245/**	0.45	0.18	Teak, Silver, Hebbevu, Others	100	18	Rainfed	Rainfed/ Protective irrigation	0	0.45	Private Land
Naviluru	Papegowda s/o Somegowda	51	Manually	245/**	1.08	0.43	Teak, Silver, Hebbevu, Others	100	43	Rainfed	Rainfed/ Protective irrigation	0	1.08	Private Land
Naviluru	Putnamma - W/O Ramanayaka	52	Manually	245/**	0.72	0.29	Teak, Silver, Hebbevu, Others	100	29	Rainfed	Rainfed/ Protective irrigation	0	0.72	Private Land
Naviluru	Lakshmashetti s/o Jawarashetty	53	Manually	245/**	0.36	0.14	Teak, Silver, Hebbevu, Others	100	14	Rainfed	Rainfed/ Protective irrigation	0	0.36	Private Land
Naviluru	Jayamma W/O Ninggeowda	54	Manually	245/**	1.20	0.48	Teak, Silver, Hebbevu, Others	100	48	Rainfed	Rainfed/ Protective irrigation	0	1.20	Private Land
Naviluru	Shivaraju s/o Doddaiah	55	Manually	245/**	0.80	0.32	Teak, Silver, Hebbevu, Others	100	32	Rainfed	Rainfed/ Protective irrigation	0	0.80	Private Land
Naviluru	Small - s/o dyavaiah	56	Manually	245/**	0.63	0.25	Teak, Silver, Hebbevu, Others	100	25	Rainfed	Rainfed/ Protective irrigation	0	0.63	Private Land
Naviluru	Chandramma s/o Late Shettigowda	57	Manually	245/**	1.10	0.44	Teak, Silver, Hebbevu, Others	100	44	Rainfed	Rainfed/ Protective irrigation	0	1.10	Private Land
Naviluru	K.P.Vishwanath s/o Late Ponnappa	58	Manually	245/**	0.27	0.11	Teak, Silver, Hebbevu, Others	100	11	Rainfed	Rainfed/ Protective irrigation	0	0.27	Private Land
Naviluru	K.P.Vishwanath s/o Ponnappa	59	Manually	245/**	0.27	0.11	Teak, Silver, Hebbevu, Others	100	11	Rainfed	Rainfed/ Protective irrigation	0	0.27	Private Land
Naviluru	K P Sivayya s/o Ponnappa	60	Manually	245/**	0.23	0.09	Teak, Silver, Hebbevu, Others	100	9	Rainfed	Rainfed/ Protective irrigation	0	0.23	Private Land
Naviluru	Appaji s/o Late helavaiah	61	Manually	245/**	0.45	0.18	Teak, Silver, Hebbevu, Others	100	18	Rainfed	Rainfed/ Protective irrigation	0	0.45	Private Land
Naviluru	Javarayya s/o Irayya	62	Manually	245/**	0.11	0.04	Teak, Silver, Hebbevu, Others	100	4	Rainfed	Rainfed/ Protective irrigation	0	0.11	Private Land

Village Name	Farmer Name:	Farmer Code	Rate Type (Manually/Machinery)	Survey No:	Total Area (Ha.)	Proposed Area (Ha.)	Activity/Model/Plant/Crop Name :	Number of Plants Per Ha	No. of plants	Method of Irrigation	Source of Irrigation (Canal/Rainfed/Well)	Area as per Type Of Land (Ha.)		Ownership of Land (Community Land/
												Waste Land	Cultivable	
Naviluru	DODDAIAH s/o moggaiah	63	Manually	245/*/*	0.54	0.22	Teak, Silver, Hebbavu, Others	100	22	Rainfed	Rainfed/ Protective irrigation	0	0.54	Private Land
Naviluru	Naganayaka s/o Kallanayaka	64	Manually	245/*/*	1.15	0.46	Teak, Silver, Hebbavu, Others	100	46	Rainfed	Rainfed/ Protective irrigation	0	1.15	Private Land
Naviluru	Annegowda - s/o KulLate gowda	65	Manually	245/*/*	0.54	0.22	Teak, Silver, Hebbavu, Others	100	22	Rainfed	Rainfed/ Protective irrigation	0	0.54	Private Land
Naviluru	Akkayya W/O sannaih	66	Manually	245/*/*	0.63	0.25	Teak, Silver, Hebbavu, Others	100	25	Rainfed	Rainfed/ Protective irrigation	0	0.63	Private Land
Naviluru	Changamma W/O Andandaiah	67	Manually	245/*/*	0.36	0.14	Teak, Silver, Hebbavu, Others	100	14	Rainfed	Rainfed/ Protective irrigation	0	0.36	Private Land
Naviluru	Rajamma W/O Raju	68	Manually	245/*/*	0.72	0.29	Teak, Silver, Hebbavu, Others	100	29	Rainfed	Rainfed/ Protective irrigation	0	0.72	Private Land
Naviluru	Bhagyamma W/O Sureshnayaka	69	Manually	245/*/*	0.16	0.06	Teak, Silver, Hebbavu, Others	100	6	Rainfed	Rainfed/ Protective irrigation	0	0.16	Private Land
Naviluru	sannadevaiah s/o Doddaiah	70	Manually	245/*/*	1.08	0.43	Teak, Silver, Hebbavu, Others	100	43	Rainfed	Rainfed/ Protective irrigation	0	1.08	Private Land
Naviluru	Bigothamgowda s/o Thimmagowda	71	Manually	245/*/*	0.68	0.27	Teak, Silver, Hebbavu, Others	100	27	Rainfed	Rainfed/ Protective irrigation	0	0.68	Private Land
Naviluru	Javarayya s/o karaiah	72	Manually	245/*/*	0.09	0.04	Teak, Silver, Hebbavu, Others	100	4	Rainfed	Rainfed/ Protective irrigation	0	0.09	Private Land
Naviluru	Daryavya s/o Thimaiah	73	Manually	245/*/*	0.39	0.15	Teak, Silver, Hebbavu, Others	100	15	Rainfed	Rainfed/ Protective irrigation	0	0.39	Private Land
Naviluru	Thimmamma w/o Sannaiah	74	Manually	245/*/*	0.70	0.28	Teak, Silver, Hebbavu, Others	100	28	Rainfed	Rainfed/ Protective irrigation	0	0.70	Private Land
Naviluru	Irappachari s/o Ramachari	75	Manually	245/*/*	0.14	0.05	Teak, Silver, Hebbavu, Others	100	5	Rainfed	Rainfed/ Protective irrigation	0	0.14	Private Land
Naviluru	Chandra s/o KulLate gowda	76	Manually	245/*/*	0.09	0.04	Teak, Silver, Hebbavu, Others	100	4	Rainfed	Rainfed/ Protective irrigation	0	0.09	Private Land
Naviluru	Devamma W/O Rajaiah	77	Manually	245/*/*	0.32	0.13	Teak, Silver, Hebbavu, Others	100	13	Rainfed	Rainfed/ Protective irrigation	0	0.32	Private Land
Naviluru	Irappa s/o Karyaiah	78	Manually	245/*/*	0.86	0.34	Teak, Silver, Hebbavu, Others	100	34	Rainfed	Rainfed/ Protective irrigation	0	0.86	Private Land
Naviluru	Swamigowda s/o KulLate gowda	79	Manually	245/*/*	0.45	0.18	Teak, Silver, Hebbavu, Others	100	18	Rainfed	Rainfed/ Protective irrigation	0	0.45	Private Land
Naviluru	C Mahadeva s/o Late Channaiah	80	Manually	245/*/*	0.72	0.29	Teak, Silver, Hebbavu, Others	100	29	Rainfed	Rainfed/ Protective irrigation	0	0.72	Private Land
Naviluru	Venkatesha s/o Kempegowda	81	Manually	245/*/*	0.72	0.29	Teak, Silver, Hebbavu, Others	100	29	Rainfed	Rainfed/ Protective irrigation	0	0.72	Private Land
Naviluru	Ramaiah s/o Kengaiyah	82	Manually	245/*/*	0.72	0.29	Teak, Silver, Hebbavu, Others	100	29	Rainfed	Rainfed/ Protective irrigation	0	0.72	Private Land
Naviluru	Ramaiah s/o Kengaiyah	83	Manually	245/*/*	0.72	0.29	Teak, Silver, Hebbavu, Others	100	29	Rainfed	Rainfed/ Protective irrigation	0	0.72	Private Land
Naviluru	Madegowda s/o javaregowda	84	Manually	245/*/*	0.70	0.28	Teak, Silver, Hebbavu, Others	100	28	Rainfed	Rainfed/ Protective irrigation	0	0.70	Private Land
Naviluru	Shanthamma W/O Subbanayaka	85	Manually	245/*/*	0.36	0.14	Teak, Silver, Hebbavu, Others	100	14	Rainfed	Rainfed/ Protective irrigation	0	0.36	Private Land
Naviluru	Irappa s/o doddaiah	86	Manually	245/*/*	0.45	0.18	Teak, Silver, Hebbavu, Others	100	18	Rainfed	Rainfed/ Protective irrigation	0	0.45	Private Land
Naviluru	NS Manjunatha s/o Late Somegowda	87	Manually	245/*/*	0.72	0.29	Teak, Silver, Hebbavu, Others	100	29	Rainfed	Rainfed/ Protective irrigation	0	0.72	Private Land
Naviluru	Manjunatha s/o Swamigowda	88	Manually	245/*/*	0.72	0.29	Teak, Silver, Hebbavu, Others	100	29	Rainfed	Rainfed/ Protective irrigation	0	0.72	Private Land
Naviluru	Irappa s/o Karyaiah	89	Manually	245/*/*	0.86	0.34	Teak, Silver, Hebbavu, Others	100	34	Rainfed	Rainfed/ Protective irrigation	0	0.86	Private Land
Naviluru	Puttegowda s/o Late Javaregowda	90	Manually	245/*/*	0.90	0.36	Teak, Silver, Hebbavu, Others	100	36	Rainfed	Rainfed/ Protective irrigation	0	0.90	Private Land
Naviluru	V Rajendra s/o Venkategowda	91	Manually	245/*/*	0.36	0.14	Teak, Silver, Hebbavu, Others	100	14	Rainfed	Rainfed/ Protective irrigation	0	0.36	Private Land
Naviluru	Andanayya s/o ningaiah	92	Manually	245/*/*	0.27	0.11	Teak, Silver, Hebbavu, Others	100	11	Rainfed	Rainfed/ Protective irrigation	0	0.27	Private Land
Naviluru	Rangegowda - s/o Karigowda	93	Manually	245/*/*	1.44	0.58	Teak, Silver, Hebbavu, Others	100	58	Rainfed	Rainfed/ Protective irrigation	0	1.44	Private Land
Naviluru	Premamma W/O Late Chandraiah	94	Manually	245/*/*	0.54	0.22	Teak, Silver, Hebbavu, Others	100	22	Rainfed	Rainfed/ Protective irrigation	0	0.54	Private Land

Village Name	Farmer Name:	Farmer Code	Rate Type (Manually/Machinery)	Survey No:	Total Area (Ha.)	Proposed Area (Ha.)	Activity/Model/Plant/Crop Name :	Number of Plants Per Ha	No. of plants	Method of Irrigation	Source of Irrigation (Canal/Rainfed/Well)	Area as per Type Of Land (Ha.)		Ownership of Land (Community Land/
												Waste Land	Cultivable	
Naviluru	Kallamma W/O Late Thamegowda	95	Manually	245/*	1.44	0.58	Teak, Silver, Hebbvu, Others	100	58	Rainfed	Rainfed/ Protective irrigation	0	1.44	Private Land
Naviluru	Puttegowda s/o javaregowda	96	Manually	245/*	0.68	0.27	Teak, Silver, Hebbvu, Others	100	27	Rainfed	Rainfed/ Protective irrigation	0	0.68	Private Land
Naviluru	Kalyanamma w/o. Iraiah	97	Manually	245/*	0.36	0.14	Teak, Silver, Hebbvu, Others	100	14	Rainfed	Rainfed/ Protective irrigation	0	0.36	Private Land
Naviluru	Kalyanamma w/o. Iraiah	98	Manually	245/*	0.14	0.05	Teak, Silver, Hebbvu, Others	100	5	Rainfed	Rainfed/ Protective irrigation	0	0.14	Private Land
Naviluru	Gowamma w/o Late Sannanayaka	99	Manually	25*/1	0.54	0.22	Teak, Silver, Hebbvu, Others	100	22	Rainfed	Rainfed/ Protective irrigation	0	0.54	Private Land
Naviluru	COMMAN LAND	100	Manually	25*/1	16.20	6.48	Teak, Silver, Hebbvu, Others	100	648	Rainfed	Rainfed/ Protective irrigation	0	16.20	Community Land
Naviluru	M Shivanna s/o Mylarigowda	101	Manually	25*/2	0.48	0.19	Teak, Silver, Hebbvu, Others	100	19	Rainfed	Rainfed/ Protective irrigation	0	0.48	Private Land
Naviluru	Gowamma w/o Tamaiah	102	Manually	25*/2	0.48	0.19	Teak, Silver, Hebbvu, Others	100	19	Rainfed	Rainfed/ Protective irrigation	0	0.48	Private Land
Naviluru	Gauramma W/O Late Annegowda -	103	Manually	25*/3	0.14	0.06	Teak, Silver, Hebbvu, Others	100	6	Rainfed	Rainfed/ Protective irrigation	0	0.14	Private Land
Naviluru	Channamma W/O Late Azzigowda	104	Manually	25*/4	0.15	0.06	Teak, Silver, Hebbvu, Others	100	6	Rainfed	Rainfed/ Protective irrigation	0	0.15	Private Land
Naviluru	Channamma W/O Late Azzigowda	105	Manually	257*/3	0.10	0.04	Teak, Silver, Hebbvu, Others	100	4	Rainfed	Rainfed/ Protective irrigation	0	0.10	Private Land
Naviluru	Gauramma W/O Late Annegowda -	106	Manually	257*/4	0.10	0.04	Teak, Silver, Hebbvu, Others	100	4	Rainfed	Rainfed/ Protective irrigation	0	0.10	Private Land
Naviluru	kumara s/o doddaiiah	107	Manually	258/*	0.18	0.07	Teak, Silver, Hebbvu, Others	100	7	Rainfed	Rainfed/ Protective irrigation	0	0.18	Private Land
Naviluru	devaraju s/o Late doddaiiah	108	Manually	259/*	0.18	0.07	Teak, Silver, Hebbvu, Others	100	7	Rainfed	Rainfed/ Protective irrigation	0	0.18	Private Land
Naviluru	D puttaraju s/o doddaiiah	109	Manually	26*/1	0.27	0.11	Teak, Silver, Hebbvu, Others	100	11	Rainfed	Rainfed/ Protective irrigation	0	0.27	Private Land
Naviluru	Shingayya - s/o Kal Manti Karyaiiah	110	Manually	26*/2	0.18	0.07	Teak, Silver, Hebbvu, Others	100	7	Rainfed	Rainfed/ Protective irrigation	0	0.18	Private Land
Naviluru	Jawaregowda My mother Jayawada - Swamigowda	111	Manually	26*/3	0.83	0.33	Teak, Silver, Hebbvu, Others	100	33	Rainfed	Rainfed/ Protective irrigation	0	0.83	Private Land
Naviluru	Gauramma W/O Late Annegowda -	112	Manually	26*/4	0.11	0.04	Teak, Silver, Hebbvu, Others	100	4	Rainfed	Rainfed/ Protective irrigation	0	0.11	Private Land
Naviluru	Gauramma W/O Late Annegowda -	113	Manually	26*/5	0.12	0.05	Teak, Silver, Hebbvu, Others	100	5	Rainfed	Rainfed/ Protective irrigation	0	0.12	Private Land
Naviluru	Channamma W/O Late Azzigowda	114	Manually	261*/1	0.10	0.04	Teak, Silver, Hebbvu, Others	100	4	Rainfed	Rainfed/ Protective irrigation	0	0.10	Private Land
Naviluru	Channamma W/O Late Azzigowda	115	Manually	261*/2	0.12	0.05	Teak, Silver, Hebbvu, Others	100	5	Rainfed	Rainfed/ Protective irrigation	0	0.12	Private Land
Naviluru	Narayanayya - s/o tharaayaiah	116	Manually	261*/3	0.34	0.14	Teak, Silver, Hebbvu, Others	100	14	Rainfed	Rainfed/ Protective irrigation	0	0.34	Private Land
Naviluru	C.Thammannayya s/o Late chaluvaiah	117	Manually	261*/4	0.70	0.28	Teak, Silver, Hebbvu, Others	100	28	Rainfed	Rainfed/ Protective irrigation	0	0.70	Private Land
Naviluru	doddaiiah - s/o Saavalaiah	118	Manually	262/*	0.70	0.28	Teak, Silver, Hebbvu, Others	100	28	Rainfed	Rainfed/ Protective irrigation	0	0.70	Private Land
Naviluru	Iraiaha s/o KLate aiah	119	Manually	263/*	0.35	0.14	Teak, Silver, Hebbvu, Others	100	14	Rainfed	Rainfed/ Protective irrigation	0	0.35	Private Land
Naviluru	K G Mutanna s/o Gopala	120	Manually	263/*	1.74	0.69	Teak, Silver, Hebbvu, Others	100	69	Rainfed	Rainfed/ Protective irrigation	0	1.74	Private Land
Naviluru	doddathammayya s/o Jawaraiah	121	Manually	263/*	0.79	0.32	Teak, Silver, Hebbvu, Others	100	32	Rainfed	Rainfed/ Protective irrigation	0	0.79	Private Land
Naviluru	sannathammaih s/o Jawaraiah	122	Manually	265*/3	0.41	0.16	Teak, Silver, Hebbvu, Others	100	16	Rainfed	Rainfed/ Protective irrigation	0	0.41	Private Land
Naviluru	tholasama w/o Late Puttaiah	123	Manually	27*/1	0.41	0.16	Teak, Silver, Hebbvu, Others	100	16	Rainfed	Rainfed/ Protective irrigation	0	0.41	Private Land
Naviluru	COMMAN LAND	124	Manually	27*/2	1.55	0.62	Teak, Silver, Hebbvu, Others	100	62	Rainfed	Rainfed/ Protective irrigation	0	1.55	Community Land
Naviluru	Ramaiah - s/o Dasaaiah	125	Manually	270/*	0.18	0.07	Teak, Silver, Hebbvu, Others	100	7	Rainfed	Rainfed/ Protective irrigation	0	0.18	Private Land
Naviluru	N Gopala s/o Late Nanjayaiah	126	Manually	270/*	0.50	0.20	Teak, Silver, Hebbvu, Others	100	20	Rainfed	Rainfed/ Protective irrigation	0	0.50	Private Land



Village Name	Farmer Name:	Farmer Code	Rate Type (Manually/Machinery)	Survey No:	Total Area (Ha.)	Proposed Area (Ha.)	Activity/Model/Plant/Crop Name :	Number of Plants Per Ha	No. of plants	Method of Irrigation	Source of Irrigation (Canal/Rainfed/Well)	Area as per Type Of Land (Ha.)		Ownership of Land (Community Land/
												Waste Land	Cultivable	
Naviluru	M Shivanna s/o Mylarigowda	127	Manually	270/*	0.11	0.04	Teak, Silver, Hebbavu, Others	100	4	Rainfed	Rainfed/ Protective irrigation	0	0.11	Private Land
Naviluru	doddathamaih s/o Jawaraiiah	128	Manually	270/*	0.36	0.14	Teak, Silver, Hebbavu, Others	100	14	Rainfed	Rainfed/ Protective irrigation	0	0.36	Private Land
Naviluru	putamma W/O Late *Thimmaiah	129	Manually	271/*	0.97	0.39	Teak, Silver, Hebbavu, Others	100	39	Rainfed	Rainfed/ Protective irrigation	0	0.97	Private Land
Naviluru	Chuttymayya - s/o jawaraiiah	130	Manually	271/*	0.32	0.13	Teak, Silver, Hebbavu, Others	100	13	Rainfed	Rainfed/ Protective irrigation	0	0.32	Private Land
Naviluru	tholasamma s/o Late Puttaiah	131	Manually	272*/1	0.32	0.13	Teak, Silver, Hebbavu, Others	100	13	Rainfed	Rainfed/ Protective irrigation	0	0.32	Private Land
Naviluru	tholasamma s/o Late Puttaiah	132	Manually	272*/2	0.50	0.20	Teak, Silver, Hebbavu, Others	100	20	Rainfed	Rainfed/ Protective irrigation	0	0.50	Private Land
Naviluru	Gowamma W/O Late *chowdaiah	133	Manually	272*/3	0.34	0.14	Teak, Silver, Hebbavu, Others	100	14	Rainfed	Rainfed/ Protective irrigation	0	0.34	Private Land
Naviluru	COMMAN LAND	134	Manually	272*/4	0.38	0.15	Teak, Silver, Hebbavu, Others	100	15	Rainfed	Rainfed/ Protective irrigation	0	0.38	Community Land
Naviluru	Jayamma W/O Late Kalsegowda	135	Manually	272*/5	0.28	0.11	Teak, Silver, Hebbavu, Others	100	11	Rainfed	Rainfed/ Protective irrigation	0	0.28	Private Land
Naviluru	Rangegowda - s/o Karigowda	136	Manually	273*/1	0.88	0.35	Teak, Silver, Hebbavu, Others	100	35	Rainfed	Rainfed/ Protective irrigation	0	0.88	Private Land
Naviluru	Nagaraja s/o Late Lakkegowda	137	Manually	273*/2	0.24	0.10	Teak, Silver, Hebbavu, Others	100	10	Rainfed	Rainfed/ Protective irrigation	0	0.24	Private Land
Naviluru	Tamagowda s/o lakkegowda	138	Manually	273*/3	0.27	0.11	Teak, Silver, Hebbavu, Others	100	11	Rainfed	Rainfed/ Protective irrigation	0	0.27	Private Land
Naviluru	Shivaraju s/o Late lakkegowda -	139	Manually	273*/4	0.24	0.10	Teak, Silver, Hebbavu, Others	100	10	Rainfed	Rainfed/ Protective irrigation	0	0.24	Private Land
Naviluru	N M Laxmi s/o Mahadevamma	140	Manually	274*/1	0.33	0.13	Teak, Silver, Hebbavu, Others	100	13	Rainfed	Rainfed/ Protective irrigation	0	0.33	Private Land
Naviluru	N K Shekhara s/o Kempegowda	141	Manually	274*/2	0.44	0.18	Teak, Silver, Hebbavu, Others	100	18	Rainfed	Rainfed/ Protective irrigation	0	0.44	Private Land
Naviluru	N K Chandrappa s/o Kempegowda	142	Manually	274*/3	0.23	0.09	Teak, Silver, Hebbavu, Others	100	9	Rainfed	Rainfed/ Protective irrigation	0	0.23	Private Land
Naviluru	Vasanthamma W/O Late N V Shivanna	143	Manually	274*/4	0.33	0.13	Teak, Silver, Hebbavu, Others	100	13	Rainfed	Rainfed/ Protective irrigation	0	0.33	Private Land
Naviluru	N M Laxmi s/o Mahadevamma	144	Manually	274*/6	0.29	0.12	Teak, Silver, Hebbavu, Others	100	12	Rainfed	Rainfed/ Protective irrigation	0	0.29	Private Land
Naviluru	N K Chandrappa s/o Kempegowda	145	Manually	275/*	0.23	0.09	Teak, Silver, Hebbavu, Others	100	9	Rainfed	Rainfed/ Protective irrigation	0	0.23	Private Land
Naviluru	N K Venkatesha s/o Kempegowda	146	Manually	276*/3	0.44	0.18	Teak, Silver, Hebbavu, Others	100	18	Rainfed	Rainfed/ Protective irrigation	0	0.44	Private Land
Naviluru	N K Rajegowda s/o Kempegowda	147	Manually	278*/9	0.44	0.18	Teak, Silver, Hebbavu, Others	100	18	Rainfed	Rainfed/ Protective irrigation	0	0.44	Private Land
Naviluru	Vasanthamma W/O Late N V Shivanna	148	Manually	28/*	0.29	0.12	Teak, Silver, Hebbavu, Others	100	12	Rainfed	Rainfed/ Protective irrigation	0	0.29	Private Land
Naviluru	Ningamma - W/O Mailate a	149	Manually	28/*	0.18	0.07	Teak, Silver, Hebbavu, Others	100	7	Rainfed	Rainfed/ Protective irrigation	0	0.18	Private Land
Naviluru	KM Charanagopal s/o K G Muthanna. -	150	Manually	29*/1	0.27	0.11	Teak, Silver, Hebbavu, Others	100	11	Rainfed	Rainfed/ Protective irrigation	0	0.27	Private Land
Naviluru	K.G. Ashwinikumar - s/o K.M. Gopal	151	Manually	29*/2	0.20	0.08	Teak, Silver, Hebbavu, Others	100	8	Rainfed	Rainfed/ Protective irrigation	0	0.20	Private Land
Naviluru	M Shivanna - s/o Mylarigowda	152	Manually	29*/3	0.68	0.27	Teak, Silver, Hebbavu, Others	100	27	Rainfed	Rainfed/ Protective irrigation	0	0.68	Private Land
Naviluru	Gowamma w/o Tammya	153	Manually	30*/1	0.68	0.27	Teak, Silver, Hebbavu, Others	100	27	Rainfed	Rainfed/ Protective irrigation	0	0.68	Private Land
Naviluru	Putamma W/O Late Mallaiah	154	Manually	30*/2	0.40	0.16	Teak, Silver, Hebbavu, Others	100	16	Rainfed	Rainfed/ Protective irrigation	0	0.40	Private Land
Naviluru	Putamma W/O Late Mallaiah	155	Manually	30*/3	0.23	0.09	Teak, Silver, Hebbavu, Others	100	9	Rainfed	Rainfed/ Protective irrigation	0	0.23	Private Land
Naviluru	Krishnegowda s/o Kajegowda	156	Manually	305/*	0.50	0.20	Teak, Silver, Hebbavu, Others	100	20	Rainfed	Rainfed/ Protective irrigation	0	0.50	Private Land
Naviluru	Krishnegowda s/o Kajegowda	157	Manually	306/*	0.91	0.36	Teak, Silver, Hebbavu, Others	100	36	Rainfed	Rainfed/ Protective irrigation	0	0.91	Private Land
Naviluru	Gangamma W/O Marigowda	158	Manually	306/*	0.20	0.08	Teak, Silver, Hebbavu, Others	100	8	Rainfed	Rainfed/ Protective irrigation	0	0.20	Private Land

Village Name	Farmer Name:	Farmer Code	Rate Type (Manually/Machinery)	Survey No:	Total Area (Ha.)	Proposed Area (Ha.)	Activity/Model/Plant/Crop Name :	Number of Plants Per Ha	No. of plants	Method of Irrigation	Source of Irrigation (Canal/Rainfed/Well)	Area as per Type Of Land (Ha.)		Ownership of Land (Community Land/
												Waste Land	Cultivable	
Naviluru	Putnamma -w/o MailLate gowda	159	Manually	306/*/*	0.27	0.11	Teak, Silver, Hebbavu, Others	100	11	Rainfed	Rainfed/ Protective irrigation	0	0.27	Private Land
Naviluru	A S NANJARAJE ARAS s/o Late A P SIDARAJAYA ARAS	160	Manually	306/*/*	0.20	0.08	Teak, Silver, Hebbavu, Others	100	8	Rainfed	Rainfed/ Protective irrigation	0	0.20	Private Land
Naviluru	Swamigowda s/o Jawaregowda	161	Manually	307/*/*	0.36	0.14	Teak, Silver, Hebbavu, Others	100	14	Rainfed	Rainfed/ Protective irrigation	0	0.36	Private Land
Naviluru	Rajegowda s/o Azzagowda	162	Manually	307/*/*	0.21	0.08	Teak, Silver, Hebbavu, Others	100	8	Rainfed	Rainfed/ Protective irrigation	0	0.21	Private Land
Naviluru	Chowdegowda S/ O KullLate gowda	163	Manually	307/*/*	0.54	0.22	Teak, Silver, Hebbavu, Others	100	22	Rainfed	Rainfed/ Protective irrigation	0	0.54	Private Land
Naviluru	Devammaji s/o Late C K Pemmaiiah -	164	Manually	307/*/*	1.54	0.62	Teak, Silver, Hebbavu, Others	100	62	Rainfed	Rainfed/ Protective irrigation	0	1.54	Private Land
Naviluru	Swamigowda s/o KullLate gowda	165	Manually	307/*/*	0.36	0.14	Teak, Silver, Hebbavu, Others	100	14	Rainfed	Rainfed/ Protective irrigation	0	0.36	Private Land
Naviluru	Swamigowda s/o Javaregowda	166	Manually	308/*/1	0.72	0.29	Teak, Silver, Hebbavu, Others	100	29	Rainfed	Rainfed/ Protective irrigation	0	0.72	Private Land
Naviluru	Rajegowda s/o Azzagowda	167	Manually	309/*/1	0.21	0.08	Teak, Silver, Hebbavu, Others	100	8	Rainfed	Rainfed/ Protective irrigation	0	0.21	Private Land
Naviluru	Devammaji s/o Late C K Pemmaiiah	168	Manually	309/*/1	0.51	0.21	Teak, Silver, Hebbavu, Others	100	21	Rainfed	Rainfed/ Protective irrigation	0	0.51	Private Land
Naviluru	Devammaji s/o Late C K Pemmaiiah -	169	Manually	309/*/1	0.72	0.29	Teak, Silver, Hebbavu, Others	100	29	Rainfed	Rainfed/ Protective irrigation	0	0.72	Private Land
Naviluru	Sri G.G. Hemantha Kumar. s/o Late Ganesha G.E.	170	Manually	309/*/1	2.36	0.94	Teak, Silver, Hebbavu, Others	100	94	Rainfed	Rainfed/ Protective irrigation	0	2.36	Private Land
Naviluru	Manjula s/o Late Nagaraju	171	Manually	309/*/1	0.72	0.29	Teak, Silver, Hebbavu, Others	100	29	Rainfed	Rainfed/ Protective irrigation	0	0.72	Private Land
Naviluru	Akkayamma W/O Late Chilate gowda	172	Manually	309/*/2	0.72	0.29	Teak, Silver, Hebbavu, Others	100	29	Rainfed	Rainfed/ Protective irrigation	0	0.72	Private Land
Naviluru	Honnamma w/o Late .Somegowda	173	Manually	31/*/1	0.72	0.29	Teak, Silver, Hebbavu, Others	100	29	Rainfed	Rainfed/ Protective irrigation	0	0.72	Private Land
Naviluru	Shivanna s/o Thimmagowda	174	Manually	31/*/1	1.14	0.46	Teak, Silver, Hebbavu, Others	100	46	Rainfed	Rainfed/ Protective irrigation	0	1.14	Private Land
Naviluru	Kamalamma w/o Late Thimmegowda	175	Manually	31/*/2	0.72	0.29	Teak, Silver, Hebbavu, Others	100	29	Rainfed	Rainfed/ Protective irrigation	0	0.72	Private Land
Naviluru	Annegowda s/o Late sannegowda	176	Manually	31/*/3	0.72	0.29	Teak, Silver, Hebbavu, Others	100	29	Rainfed	Rainfed/ Protective irrigation	0	0.72	Private Land
Naviluru	N K Ningaya s/o KullLate gowda	177	Manually	31/*/4	0.23	0.09	Teak, Silver, Hebbavu, Others	100	9	Rainfed	Rainfed/ Protective irrigation	0	0.23	Private Land
Naviluru	Annegowda s/o KullLate gowda	178	Manually	31/*/5	0.23	0.09	Teak, Silver, Hebbavu, Others	100	9	Rainfed	Rainfed/ Protective irrigation	0	0.23	Private Land
Naviluru	Kallamma W/O Late Rajegowda	179	Manually	310/*/*	0.90	0.36	Teak, Silver, Hebbavu, Others	100	36	Rainfed	Rainfed/ Protective irrigation	0	0.90	Private Land
Naviluru	Somegowda s/o Late Govindegowda	180	Manually	311/*/*	0.18	0.07	Teak, Silver, Hebbavu, Others	100	7	Rainfed	Rainfed/ Protective irrigation	0	0.18	Private Land
Naviluru	Gauramma W/O Late Annegowda -	181	Manually	311/*/*	0.14	0.05	Teak, Silver, Hebbavu, Others	100	5	Rainfed	Rainfed/ Protective irrigation	0	0.14	Private Land
Naviluru	Gouramma W/ O Late Annegowda	182	Manually	311/*/*	0.14	0.05	Teak, Silver, Hebbavu, Others	100	5	Rainfed	Rainfed/ Protective irrigation	0	0.14	Private Land
Naviluru	Chowdegowda s /o KullLate gowda	183	Manually	311/*/*	2.12	0.85	Teak, Silver, Hebbavu, Others	100	85	Rainfed	Rainfed/ Protective irrigation	0	2.12	Private Land
Naviluru	Puttaraju s/o Maligowda	184	Manually	312/*/*	1.44	0.58	Teak, Silver, Hebbavu, Others	100	58	Rainfed	Rainfed/ Protective irrigation	0	1.44	Private Land
Naviluru	Gowamma W/O Late "Ningappa	185	Manually	312/*/*	0.52	0.21	Teak, Silver, Hebbavu, Others	100	21	Rainfed	Rainfed/ Protective irrigation	0	0.52	Private Land
Naviluru	Kalappa - s/o Irayyaiah	186	Manually	312/*/*	0.14	0.05	Teak, Silver, Hebbavu, Others	100	5	Rainfed	Rainfed/ Protective irrigation	0	0.14	Private Land
Naviluru	Chowdegowda s/o Ninggowda	187	Manually	312/*/*	0.72	0.29	Teak, Silver, Hebbavu, Others	100	29	Rainfed	Rainfed/ Protective irrigation	0	0.72	Private Land
Naviluru	Ningappa s/o ningaya	188	Manually	312/*/*	0.09	0.04	Teak, Silver, Hebbavu, Others	100	4	Rainfed	Rainfed/ Protective irrigation	0	0.09	Private Land
Naviluru	King Swami s/o CheLate gowda	189	Manually	312/*/*	0.72	0.29	Teak, Silver, Hebbavu, Others	100	29	Rainfed	Rainfed/ Protective irrigation	0	0.72	Private Land
Naviluru	Kalappa s/o Irayya	190	Manually	313/*/*	1.31	0.52	Teak, Silver, Hebbavu, Others	100	52	Rainfed	Rainfed/ Protective irrigation	0	1.31	Private Land

Village Name	Farmer Name:	Farmer Code	Rate Type (Manually/Machinery)	Survey No:	Total Area (Ha.)	Proposed Area (Ha.)	Activity/Model/Plant/Crop Name :	Number of Plants Per Ha	No. of plants	Method of Irrigation	Source of Irrigation (Canal/Rainfed/Well)	Area as per Type Of Land (Ha.)		Ownership of Land (Community Land/
												Waste Land	Cultivable	
Naviluru	Chowdegowda s/o Ninggowda	191	Manually	313/*	0.18	0.07	Teak, Silver, Hebbavu, Others	100	7	Rainfed	Rainfed/ Protective irrigation	0	0.18	Private Land
Naviluru	Chowdegowda s/o Ninggowda	192	Manually	314/*	0.14	0.05	Teak, Silver, Hebbavu, Others	100	5	Rainfed	Rainfed/ Protective irrigation	0	0.14	Private Land
Naviluru	Chowdegowda s/o Ninggowda	193	Manually	315/*	0.09	0.04	Teak, Silver, Hebbavu, Others	100	4	Rainfed	Rainfed/ Protective irrigation	0	0.09	Private Land
Naviluru	P D Anand -	194	Manually	316*/1	2.52	1.01	Teak, Silver, Hebbavu, Others	100	101	Rainfed	Rainfed/ Protective irrigation	0	2.52	Private Land
Naviluru	Chowdegowda s/o Ninggowda	195	Manually	316*/2	0.36	0.14	Teak, Silver, Hebbavu, Others	100	14	Rainfed	Rainfed/ Protective irrigation	0	0.36	Private Land
Naviluru	Chowdegowda s/o Ninggowda	196	Manually	317/*	0.18	0.07	Teak, Silver, Hebbavu, Others	100	7	Rainfed	Rainfed/ Protective irrigation	0	0.18	Private Land
Naviluru	Chowdegowda s/o Ninggowda	197	Manually	317/*	0.18	0.07	Teak, Silver, Hebbavu, Others	100	7	Rainfed	Rainfed/ Protective irrigation	0	0.18	Private Land
Naviluru	A S NANJARAJE ARAS s/o Late A P SIDARAJAYA ARAS	198	Manually	317/*	0.36	0.14	Teak, Silver, Hebbavu, Others	100	14	Rainfed	Rainfed/ Protective irrigation	0	0.36	Private Land
Naviluru	Gowramma W/O Late Ningappa	199	Manually	317/*	1.71	0.68	Teak, Silver, Hebbavu, Others	100	68	Rainfed	Rainfed/ Protective irrigation	0	1.71	Private Land
Naviluru	N J Lokanath s/o Joyappa	200	Manually	317/*	0.18	0.07	Teak, Silver, Hebbavu, Others	100	7	Rainfed	Rainfed/ Protective irrigation	0	0.18	Private Land
Naviluru	Doreswamy s/o CheLate gowda	201	Manually	318/*	0.36	0.14	Teak, Silver, Hebbavu, Others	100	14	Rainfed	Rainfed/ Protective irrigation	0	0.36	Private Land
Naviluru	Devakamma W/O Jayappa	202	Manually	318/*	1.23	0.49	Teak, Silver, Hebbavu, Others	100	49	Rainfed	Rainfed/ Protective irrigation	0	1.23	Private Land
Naviluru	N.C. Krishnappa s/o Changappa	203	Manually	319*/2	0.81	0.32	Teak, Silver, Hebbavu, Others	100	32	Rainfed	Rainfed/ Protective irrigation	0	0.81	Private Land
Naviluru	Thimmamma W/O Chowdegowda	204	Manually	32**	0.18	0.07	Teak, Silver, Hebbavu, Others	100	7	Rainfed	Rainfed/ Protective irrigation	0	0.18	Private Land
Naviluru	A S NANJARAJE ARAS s/o Late A P SIDARAJAYA ARAS	205	Manually	32**	1.13	0.45	Teak, Silver, Hebbavu, Others	100	45	Rainfed	Rainfed/ Protective irrigation	0	1.13	Private Land
Naviluru	DEVAKAMMA w/o JOYAPPA	206	Manually	320/*	1.05	0.42	Teak, Silver, Hebbavu, Others	100	42	Rainfed	Rainfed/ Protective irrigation	0	1.05	Private Land
Naviluru	COMMAN LAND	207	Manually	321/*	0.23	0.09	Teak, Silver, Hebbavu, Others	100	9	Rainfed	Rainfed/ Protective irrigation	0	0.23	Community Land
Naviluru	N C Timmaiah s/o N P Changappa	208	Manually	322*/1	1.79	0.72	Teak, Silver, Hebbavu, Others	100	72	Rainfed	Rainfed/ Protective irrigation	0	1.79	Private Land
Naviluru	Putnamma W/O MalLate gowda	209	Manually	322*/2	0.72	0.29	Teak, Silver, Hebbavu, Others	100	29	Rainfed	Rainfed/ Protective irrigation	0	0.72	Private Land
Naviluru	Gangamma W/O Marigowda	210	Manually	323/*	0.73	0.29	Teak, Silver, Hebbavu, Others	100	29	Rainfed	Rainfed/ Protective irrigation	0	0.73	Private Land
Naviluru	P M Chandrashekar s/o P B Machaiah	211	Manually	324/*	3.04	1.22	Teak, Silver, Hebbavu, Others	100	122	Rainfed	Rainfed/ Protective irrigation	0	3.04	Private Land
Naviluru	Jayalakshammanni W/O A C Modeling Array	212	Manually	325/*	5.97	2.39	Teak, Silver, Hebbavu, Others	100	239	Rainfed	Rainfed/ Protective irrigation	0	5.97	Private Land
Naviluru	ningaraju s/o Kampaya	213	Manually	326/*	0.36	0.14	Teak, Silver, Hebbavu, Others	100	14	Rainfed	Rainfed/ Protective irrigation	0	0.36	Private Land
Naviluru	MalLate gowda s/o Late *Sanjivya	214	Manually	326/*	0.79	0.32	Teak, Silver, Hebbavu, Others	100	32	Rainfed	Rainfed/ Protective irrigation	0	0.79	Private Land
Naviluru	Putnamma W/O Late Maligowda	215	Manually	326/*	1.25	0.50	Teak, Silver, Hebbavu, Others	100	50	Rainfed	Rainfed/ Protective irrigation	0	1.25	Private Land
Naviluru	N.G. Nagaraju s/o Gendegowda	216	Manually	327*/1	0.49	0.19	Teak, Silver, Hebbavu, Others	100	19	Rainfed	Rainfed/ Protective irrigation	0	0.49	Private Land
Naviluru	Jayakumar M S s/o Shivalinga Gowda	217	Manually	327*/2	2.21	0.88	Teak, Silver, Hebbavu, Others	100	88	Rainfed	Rainfed/ Protective irrigation	0	2.21	Private Land
Naviluru	sannaiah s/o chaluvaiah	218	Manually	327*/3	0.32	0.13	Teak, Silver, Hebbavu, Others	100	13	Rainfed	Rainfed/ Protective irrigation	0	0.32	Private Land
Naviluru	Kallamma w/o .Viramudi	219	Manually	328/*	0.64	0.26	Teak, Silver, Hebbavu, Others	100	26	Rainfed	Rainfed/ Protective irrigation	0	0.64	Private Land
Naviluru	Swami s/o Chaluvaiah	220	Manually	328/*	0.32	0.13	Teak, Silver, Hebbavu, Others	100	13	Rainfed	Rainfed/ Protective irrigation	0	0.32	Private Land
Naviluru	Akkamma W/O Late ChiLate gowda	221	Manually	328/*	0.14	0.05	Teak, Silver, Hebbavu, Others	100	5	Rainfed	Rainfed/ Protective irrigation	0	0.14	Private Land
Naviluru	COMMAN LAND	222	Manually	328/*	0.72	0.29	Teak, Silver, Hebbavu, Others	100	29	Rainfed	Rainfed/ Protective irrigation	0	0.72	Community Land

Village Name	Farmer Name:	Farmer Code	Rate Type (Manually/Machinery)	Survey No:	Total Area (Ha.)	Proposed Area (Ha.)	Activity/Model/Plant/Crop Name :	Number of Plants Per Ha	No. of plants	Method of Irrigation	Source of Irrigation (Canal/Rainfed/Well)	Area as per Type Of Land (Ha.)		Ownership of Land (Community Land/
												Waste Land	Cultivable	
Naviluru	Kamalamma w/o Late .Thimegowda	223	Manually	329*/1	0.14	0.05	Teak, Silver, Hebbavu, Others	100	5	Rainfed	Rainfed/ Protective irrigation	0	0.14	Private Land
Naviluru	Kalyanamma W/O Heavyviya	224	Manually	329*/2	0.63	0.25	Teak, Silver, Hebbavu, Others	100	25	Rainfed	Rainfed/ Protective irrigation	0	0.63	Private Land
Naviluru	Rajegowda s/o Jawaregowda	225	Manually	33*/1	0.55	0.22	Teak, Silver, Hebbavu, Others	100	22	Rainfed	Rainfed/ Protective irrigation	0	0.55	Private Land
Naviluru	Venkatgowda s/o Javaregowda	226	Manually	33*/2	0.91	0.36	Teak, Silver, Hebbavu, Others	100	36	Rainfed	Rainfed/ Protective irrigation	0	0.91	Private Land
Naviluru	Kempegowda s/o Jawaregowda	227	Manually	330*/1	0.91	0.36	Teak, Silver, Hebbavu, Others	100	36	Rainfed	Rainfed/ Protective irrigation	0	0.91	Private Land
Naviluru	Doreswamy s/o CheLate gowda	228	Manually	330*/2	0.36	0.14	Teak, Silver, Hebbavu, Others	100	14	Rainfed	Rainfed/ Protective irrigation	0	0.36	Private Land
Naviluru	putta thimmagowda s/o thimegowda	229	Manually	330*/3	0.98	0.39	Teak, Silver, Hebbavu, Others	100	39	Rainfed	Rainfed/ Protective irrigation	0	0.98	Private Land
Naviluru	KaLate gowda - s/o Kalappa	230	Manually	331*/1	0.98	0.39	Teak, Silver, Hebbavu, Others	100	39	Rainfed	Rainfed/ Protective irrigation	0	0.98	Private Land
Naviluru	Sommegowda s/o Late kaLate gowda	231	Manually	331*/2	1.55	0.62	Teak, Silver, Hebbavu, Others	100	62	Rainfed	Rainfed/ Protective irrigation	0	1.55	Private Land
Naviluru	COMMAN LAND	232	Manually	332*/1	0.36	0.14	Teak, Silver, Hebbavu, Others	100	14	Rainfed	Rainfed/ Protective irrigation	0	0.36	Community Land
Naviluru	Kallamma W/O Late Rajegowda	233	Manually	332*/2	0.68	0.27	Teak, Silver, Hebbavu, Others	100	27	Rainfed	Rainfed/ Protective irrigation	0	0.68	Private Land
Naviluru	Kallagowda - s/o Kalappa	234	Manually	332*/3	0.51	0.21	Teak, Silver, Hebbavu, Others	100	21	Rainfed	Rainfed/ Protective irrigation	0	0.51	Private Land
Naviluru	puttegowda s/o thimmagowda	235	Manually	333*/1	0.22	0.09	Teak, Silver, Hebbavu, Others	100	9	Rainfed	Rainfed/ Protective irrigation	0	0.22	Private Land
Naviluru	Govindegowda s/o Late Shettigowda. -	236	Manually	333*/2	0.61	0.24	Teak, Silver, Hebbavu, Others	100	24	Rainfed	Rainfed/ Protective irrigation	0	0.61	Private Land
Naviluru	Puttaraju s/o Malligowda	237	Manually	333*/3	0.52	0.21	Teak, Silver, Hebbavu, Others	100	21	Rainfed	Rainfed/ Protective irrigation	0	0.52	Private Land
Naviluru	chaluvaiah s/o challuvaih	238	Manually	334*/1	0.99	0.40	Teak, Silver, Hebbavu, Others	100	40	Rainfed	Rainfed/ Protective irrigation	0	0.99	Private Land
Naviluru	Manju.NA s/o Late Annegowda. -	239	Manually	334*/2	0.79	0.32	Teak, Silver, Hebbavu, Others	100	32	Rainfed	Rainfed/ Protective irrigation	0	0.79	Private Land
Naviluru	Kempegowda s/o Appanegowda	240	Manually	334*/3	0.48	0.19	Teak, Silver, Hebbavu, Others	100	19	Rainfed	Rainfed/ Protective irrigation	0	0.48	Private Land
Naviluru	N K Shekhara s/o Kempegowda	241	Manually	335*/*	0.32	0.13	Teak, Silver, Hebbavu, Others	100	13	Rainfed	Rainfed/ Protective irrigation	0	0.32	Private Land
Naviluru	Kempegowda. s/o . Kampayaiah	242	Manually	335*/*	0.14	0.05	Teak, Silver, Hebbavu, Others	100	5	Rainfed	Rainfed/ Protective irrigation	0	0.14	Private Land
Naviluru	Jayanna. s/o Kempegowda	243	Manually	336*/*	0.90	0.36	Teak, Silver, Hebbavu, Others	100	36	Rainfed	Rainfed/ Protective irrigation	0	0.90	Private Land
Naviluru	Laxmikanta. s/o Kempegowda	244	Manually	336*/*	0.90	0.36	Teak, Silver, Hebbavu, Others	100	36	Rainfed	Rainfed/ Protective irrigation	0	0.90	Private Land
Naviluru	Manju.NA s/o Late Annegowda. -	245	Manually	34*/1	0.41	0.17	Teak, Silver, Hebbavu, Others	100	17	Rainfed	Rainfed/ Protective irrigation	0	0.41	Private Land
Naviluru	Jawaramma w/oLakgegowda	246	Manually	34*/2	0.88	0.35	Teak, Silver, Hebbavu, Others	100	35	Rainfed	Rainfed/ Protective irrigation	0	0.88	Private Land
Naviluru	N K Shekhara s/o Kempegowda	247	Manually	35*/*	0.41	0.16	Teak, Silver, Hebbavu, Others	100	16	Rainfed	Rainfed/ Protective irrigation	0	0.41	Private Land
Naviluru	Jayamma W/O Late Kassegowda	248	Manually	37*/*	0.86	0.34	Teak, Silver, Hebbavu, Others	100	34	Rainfed	Rainfed/ Protective irrigation	0	0.86	Private Land
Naviluru	Tamagowda s/o lakgegowda	249	Manually	37*/*	0.86	0.34	Teak, Silver, Hebbavu, Others	100	34	Rainfed	Rainfed/ Protective irrigation	0	0.86	Private Land
Naviluru	Vasanthamma - W/O N V Shivanna	250	Manually	38*/1	1.25	0.50	Teak, Silver, Hebbavu, Others	100	50	Rainfed	Rainfed/ Protective irrigation	0	1.25	Private Land
Naviluru	Siddaiah -	251	Manually	38*/2	0.42	0.17	Teak, Silver, Hebbavu, Others	100	17	Rainfed	Rainfed/ Protective irrigation	0	0.42	Private Land
Naviluru	COMMAN LAND	252	Manually	38*/3	0.18	0.07	Teak, Silver, Hebbavu, Others	100	7	Rainfed	Rainfed/ Protective irrigation	0	0.18	Community Land
Naviluru	N K Venkatesha s/o Kempegowda	253	Manually	39*/1	0.62	0.25	Teak, Silver, Hebbavu, Others	100	25	Rainfed	Rainfed/ Protective irrigation	0	0.62	Private Land
Naviluru	N K Somegowda s/o Kempegowda	254	Manually	39*/2	0.62	0.25	Teak, Silver, Hebbavu, Others	100	25	Rainfed	Rainfed/ Protective irrigation	0	0.62	Private Land

Village Name	Farmer Name:	Farmer Code	Rate Type (Manually/Machinery)	Survey No:	Total Area (Ha.)	Proposed Area (Ha.)	Activity/Model/Plant/Crop Name :	Number of Plants Per Ha	No. of plants	Method of Irrigation	Source of Irrigation (Canal/Rainfed/Well)	Area as per Type Of Land (Ha.)		Ownership of Land (Community Land/
												Waste Land	Cultivable	
Naviluru	putta thimmagowda s/o thimmegowda	255	Manually	39*/3	1.24	0.50	Teak, Silver, Hebbavu, Others	100	50	Rainfed	Rainfed/ Protective irrigation	0	1.24	Private Land
Naviluru	COMMAN LAND	256	Manually	39*/4	0.09	0.04	Teak, Silver, Hebbavu, Others	100	4	Rainfed	Rainfed/ Protective irrigation	0	0.09	Community Land
Naviluru	N K Papegowda s/o KaLate gowda	257	Manually	41**	0.99	0.40	Teak, Silver, Hebbavu, Others	100	40	Rainfed	Rainfed/ Protective irrigation	0	0.99	Private Land
Naviluru	w/om. Pasture -	258	Manually	40*/1	1.31	0.52	Teak, Silver, Hebbavu, Others	100	52	Rainfed	Rainfed/ Protective irrigation	0	1.31	Private Land
Naviluru	Gauramma W/O Late Annegowda -	259	Manually	40*/2	0.85	0.34	Teak, Silver, Hebbavu, Others	100	34	Rainfed	Rainfed/ Protective irrigation	0	0.85	Private Land
Naviluru	Channamma W/O Late AzzLate gowda	260	Manually	40*/3	0.36	0.14	Teak, Silver, Hebbavu, Others	100	14	Rainfed	Rainfed/ Protective irrigation	0	0.36	Private Land
Naviluru	Channamma W/O Late Azzigowda	261	Manually	41**	0.48	0.19	Teak, Silver, Hebbavu, Others	100	19	Rainfed	Rainfed/ Protective irrigation	0	0.48	Private Land
Naviluru	N K Ningaya s/o KullLate gowda	262	Manually	41**	0.86	0.35	Teak, Silver, Hebbavu, Others	100	35	Rainfed	Rainfed/ Protective irrigation	0	0.86	Private Land
Naviluru	Somegowda s/o Late Govindegowda	263	Manually	42**	0.74	0.30	Teak, Silver, Hebbavu, Others	100	30	Rainfed	Rainfed/ Protective irrigation	0	0.74	Private Land
Naviluru	Nagaraja N A s/o Annegowda. -	264	Manually	42**	0.43	0.17	Teak, Silver, Hebbavu, Others	100	17	Rainfed	Rainfed/ Protective irrigation	0	0.43	Private Land
Naviluru	Ravikumara N A s/o Annegowda. -	265	Manually	43*/1	0.43	0.17	Teak, Silver, Hebbavu, Others	100	17	Rainfed	Rainfed/ Protective irrigation	0	0.43	Private Land
Naviluru	Devammaji s/o Late C K Pemmaiah -	266	Manually	43*/2	0.37	0.15	Teak, Silver, Hebbavu, Others	100	15	Rainfed	Rainfed/ Protective irrigation	0	0.37	Private Land
Naviluru	N K ningaya s/o kullLate gowda	267	Manually	43*/3	0.41	0.17	Teak, Silver, Hebbavu, Others	100	17	Rainfed	Rainfed/ Protective irrigation	0	0.41	Private Land
Naviluru	Jawaregowda s/o Late "Sanjeevya	268	Manually	43*/4	0.83	0.33	Teak, Silver, Hebbavu, Others	100	33	Rainfed	Rainfed/ Protective irrigation	0	0.83	Private Land
Naviluru	Ningaraju N a s/o Annegowda. -	269	Manually	43*/5	0.41	0.17	Teak, Silver, Hebbavu, Others	100	17	Rainfed	Rainfed/ Protective irrigation	0	0.41	Private Land
Naviluru	Jayamma w/o. Maigowda	270	Manually	44*/1	0.87	0.35	Teak, Silver, Hebbavu, Others	100	35	Rainfed	Rainfed/ Protective irrigation	0	0.87	Private Land
Naviluru	Chowdegowda - Ningayya	271	Manually	44*/2	0.86	0.35	Teak, Silver, Hebbavu, Others	100	35	Rainfed	Rainfed/ Protective irrigation	0	0.86	Private Land
Naviluru	Shivanna - Thammegowda	272	Manually	44*/3	0.95	0.38	Teak, Silver, Hebbavu, Others	100	38	Rainfed	Rainfed/ Protective irrigation	0	0.95	Private Land
Naviluru	Chowdegowda - Ningayya	273	Manually	45*/1	0.95	0.38	Teak, Silver, Hebbavu, Others	100	38	Rainfed	Rainfed/ Protective irrigation	0	0.95	Private Land
Naviluru	sannaiah s/o chaluvaiah	274	Manually	45*/2	0.21	0.08	Teak, Silver, Hebbavu, Others	100	8	Rainfed	Rainfed/ Protective irrigation	0	0.21	Private Land
Naviluru	Jayamma W/O Late N T Suresh	275	Manually	45*/3	0.20	0.08	Teak, Silver, Hebbavu, Others	100	8	Rainfed	Rainfed/ Protective irrigation	0	0.20	Private Land
Naviluru	Kalama s/o Late Rajegowda	276	Manually	46*/1	0.42	0.17	Teak, Silver, Hebbavu, Others	100	17	Rainfed	Rainfed/ Protective irrigation	0	0.42	Private Land
Naviluru	Swami s/o Chaluvaayya	277	Manually	46*/2	0.22	0.09	Teak, Silver, Hebbavu, Others	100	9	Rainfed	Rainfed/ Protective irrigation	0	0.22	Private Land
Naviluru	Kempegowda s/o Appannegowda	278	Manually	47**	0.14	0.06	Teak, Silver, Hebbavu, Others	100	6	Rainfed	Rainfed/ Protective irrigation	0	0.14	Private Land
Naviluru	Somegowda s/o Late kaLate gowda	279	Manually	48**	0.23	0.09	Teak, Silver, Hebbavu, Others	100	9	Rainfed	Rainfed/ Protective irrigation	0	0.23	Private Land
Naviluru	Jayamma W/O Late N T Suresh	280	Manually	49**	0.69	0.28	Teak, Silver, Hebbavu, Others	100	28	Rainfed	Rainfed/ Protective irrigation	0	0.69	Private Land
Naviluru	Rukminamma s/o Gendegowda	281	Manually	5**	0.51	0.21	Teak, Silver, Hebbavu, Others	100	21	Rainfed	Rainfed/ Protective irrigation	0	0.51	Private Land
Naviluru	Jayamma W/O Late N T Suresh	282	Manually	50**	0.24	0.10	Teak, Silver, Hebbavu, Others	100	10	Rainfed	Rainfed/ Protective irrigation	0	0.24	Private Land
Naviluru	Somegowda s/o KaLate gowda	283	Manually	51**	0.64	0.26	Teak, Silver, Hebbavu, Others	100	26	Rainfed	Rainfed/ Protective irrigation	0	0.64	Private Land
Naviluru	Govindegowda - Shettigowda	284	Manually	52**	0.37	0.15	Teak, Silver, Hebbavu, Others	100	15	Rainfed	Rainfed/ Protective irrigation	0	0.37	Private Land
Naviluru	Thimmegowda s/o Late Govindaiah	285	Manually	53**	0.79	0.32	Teak, Silver, Hebbavu, Others	100	32	Rainfed	Rainfed/ Protective irrigation	0	0.79	Private Land
Naviluru	Sakamma - W/OSwamigowda	286	Manually	54**	1.00	0.40	Teak, Silver, Hebbavu, Others	100	40	Rainfed	Rainfed/ Protective irrigation	0	1.00	Private Land

Village Name	Farmer Name:	Farmer Code	Rate Type (Manually/Machinery)	Survey No:	Total Area (Ha.)	Proposed Area (Ha.)	Activity/Model/Plant/Crop Name :	Number of Plants Per Ha	No. of plants	Method of Irrigation	Source of Irrigation (Canal/Rainfed/Well)	Area as per Type Of Land (Ha.)		Ownership of Land (Community Land/
												Waste Land	Cultivable	
Naviluru	P M Taramani - w/o. P B Machaiah	287	Manually	55/**	0.33	0.13	Teak, Silver, Hebbvu, Others	100	13	Rainfed	Rainfed/ Protective irrigation	0	0.33	Private Land
Naviluru	P M Taramani - w/o. P B Machaiah	288	Manually	56/**	0.41	0.16	Teak, Silver, Hebbvu, Others	100	16	Rainfed	Rainfed/ Protective irrigation	0	0.41	Private Land
Naviluru	P M Taramani - w/o. P B Machaiah	289	Manually	57/**	0.42	0.17	Teak, Silver, Hebbvu, Others	100	17	Rainfed	Rainfed/ Protective irrigation	0	0.42	Private Land
Naviluru	Devajmmaji d/o Late si Pemmaiah	290	Manually	58/**	0.40	0.16	Teak, Silver, Hebbvu, Others	100	16	Rainfed	Rainfed/ Protective irrigation	0	0.40	Private Land
Naviluru	NP Renuka w/o. NA Prabhakar.	291	Manually	59/**	1.88	0.75	Teak, Silver, Hebbvu, Others	100	75	Rainfed	Rainfed/ Protective irrigation	0	1.88	Private Land
Naviluru	N.A.Prabhakar s/o PautiAnand	292	Manually	6/**1	0.46	0.18	Teak, Silver, Hebbvu, Others	100	18	Rainfed	Rainfed/ Protective irrigation	0	0.46	Private Land
Naviluru	PM Keshava s/o Pauti.P.B.Machaiah	293	Manually	6/**2	1.67	0.67	Teak, Silver, Hebbvu, Others	100	67	Rainfed	Rainfed/ Protective irrigation	0	1.67	Private Land
Naviluru	N.A.Prabhakar s/o PautiAnand	294	Manually	6/**3	0.37	0.15	Teak, Silver, Hebbvu, Others	100	15	Rainfed	Rainfed/ Protective irrigation	0	0.37	Private Land
Naviluru	PM Keshava s/o Pauti.P.B.Machaiah	295	Manually	60/**	0.36	0.14	Teak, Silver, Hebbvu, Others	100	14	Rainfed	Rainfed/ Protective irrigation	0	0.36	Private Land
Naviluru	P M Taramani - w/o. P B Machaiah	296	Manually	61/**	1.62	0.65	Teak, Silver, Hebbvu, Others	100	65	Rainfed	Rainfed/ Protective irrigation	0	1.62	Private Land
Naviluru	PM Jagadeesha Kumar s/o P.B.Machaiah. -	297	Manually	63/**	0.71	0.28	Teak, Silver, Hebbvu, Others	100	28	Rainfed	Rainfed/ Protective irrigation	0	0.71	Private Land
Naviluru	PM Jagadeesha Kumar s/o P.B.Machaiah. -	298	Manually	64/**	0.34	0.14	Teak, Silver, Hebbvu, Others	100	14	Rainfed	Rainfed/ Protective irrigation	0	0.34	Private Land
Naviluru	PM Keshava s/o Pauti.P.B.Machaiah	299	Manually	65/**	0.31	0.12	Teak, Silver, Hebbvu, Others	100	12	Rainfed	Rainfed/ Protective irrigation	0	0.31	Private Land
Naviluru	PM Keshava s/o Pauti.P.B.Machaiah	300	Manually	66/**1	0.47	0.19	Teak, Silver, Hebbvu, Others	100	19	Rainfed	Rainfed/ Protective irrigation	0	0.47	Private Land
Naviluru	Govindegowda s/o Late Shettigowda. -	301	Manually	66/**2	1.14	0.46	Teak, Silver, Hebbvu, Others	100	46	Rainfed	Rainfed/ Protective irrigation	0	1.14	Private Land
Naviluru	Lakkamma - W/O Doddaiiah	302	Manually	66/**3	0.32	0.13	Teak, Silver, Hebbvu, Others	100	13	Rainfed	Rainfed/ Protective irrigation	0	0.32	Private Land
Naviluru	A B Nagayya s/o Late Badavaiah	303	Manually	67/**	0.32	0.13	Teak, Silver, Hebbvu, Others	100	13	Rainfed	Rainfed/ Protective irrigation	0	0.32	Private Land
Naviluru	PM Jagadeesha Kumar s/o P.B.Machaiah. -	304	Manually	68/**	0.37	0.15	Teak, Silver, Hebbvu, Others	100	15	Rainfed	Rainfed/ Protective irrigation	0	0.37	Private Land
Naviluru	PM Jagadeesha Kumar s/o P.B.Machaiah. -	305	Manually	69/**1	0.41	0.16	Teak, Silver, Hebbvu, Others	100	16	Rainfed	Rainfed/ Protective irrigation	0	0.41	Private Land
Naviluru	COMMAN LAND	306	Manually	69/**2	0.45	0.18	Teak, Silver, Hebbvu, Others	100	18	Rainfed	Rainfed/ Protective irrigation	0	0.45	Community Land
Naviluru	N A Poovayya - s/o Appachgowda	307	Manually	70/**	0.38	0.15	Teak, Silver, Hebbvu, Others	100	15	Rainfed	Rainfed/ Protective irrigation	0	0.38	Private Land
Naviluru	N A Poovayya - s/o Appachgowda	308	Manually	71/**	0.40	0.16	Teak, Silver, Hebbvu, Others	100	16	Rainfed	Rainfed/ Protective irrigation	0	0.40	Private Land
Naviluru	N A Poovayya - s/o Appachgowda	309	Manually	72/**	0.23	0.09	Teak, Silver, Hebbvu, Others	100	9	Rainfed	Rainfed/ Protective irrigation	0	0.23	Private Land
Naviluru	N S Rajappa - Somegowda	310	Manually	73/**1	1.08	0.43	Teak, Silver, Hebbvu, Others	100	43	Rainfed	Rainfed/ Protective irrigation	0	1.08	Private Land
Naviluru	Girish B.D s/o Doreswamy	311	Manually	74/**1	1.08	0.43	Teak, Silver, Hebbvu, Others	100	43	Rainfed	Rainfed/ Protective irrigation	0	1.08	Private Land
Naviluru	Papegowda - Somegowda	312	Manually	75/**	0.50	0.20	Teak, Silver, Hebbvu, Others	100	20	Rainfed	Rainfed/ Protective irrigation	0	0.50	Private Land
Naviluru	N A Poovya - s/o Appachugowda	313	Manually	76/**	1.86	0.75	Teak, Silver, Hebbvu, Others	100	75	Rainfed	Rainfed/ Protective irrigation	0	1.86	Private Land
Naviluru	N A Poovya - s/o Appachgowda	314	Manually	77/**1	1.37	0.55	Teak, Silver, Hebbvu, Others	100	55	Rainfed	Rainfed/ Protective irrigation	0	1.37	Private Land
Naviluru	N A Poovya - s/o Appachgowda	315	Manually	77/**1	1.13	0.45	Teak, Silver, Hebbvu, Others	100	45	Rainfed	Rainfed/ Protective irrigation	0	1.13	Private Land
Naviluru	Kamakshamma W/O Late C Raju	316	Manually	77/**1	1.17	0.47	Teak, Silver, Hebbvu, Others	100	47	Rainfed	Rainfed/ Protective irrigation	0	1.17	Private Land
Naviluru	N A Poovya - s/o Appachgowda	317	Manually	77/**1	1.03	0.41	Teak, Silver, Hebbvu, Others	100	41	Rainfed	Rainfed/ Protective irrigation	0	1.03	Private Land
Naviluru	N A Poovya - s/o Appachgowda	318	Manually	77/**1	1.56	0.62	Teak, Silver, Hebbvu, Others	100	62	Rainfed	Rainfed/ Protective irrigation	0	1.56	Private Land

Village Name	Farmer Name:	Farmer Code	Rate Type (Manually/Machinery)	Survey No:	Total Area (Ha.)	Proposed Area (Ha.)	Activity/Model/Plant/Crop Name :	Number of Plants Per Ha	No. of plants	Method of Irrigation	Source of Irrigation (Canal/Rainfed/Well)	Area as per Type Of Land (Ha.)		Ownership of Land (Community Land/
												Waste Land	Cultivable	
Naviluru	P M Taramani - w/o. P B Manchaya	319	Manually	77*/2	1.32	0.53	Teak, Silver, Hebbavu, Others	100	53	Rainfed	Rainfed/ Protective irrigation	0	1.32	Private Land
Naviluru	P M Taramani - w/o. P B Manchaya	320	Manually	78*/1	2.97	1.19	Teak, Silver, Hebbavu, Others	100	119	Rainfed	Rainfed/ Protective irrigation	0	2.97	Private Land
Naviluru	P M Taramani - w/o. P B Manchaya	321	Manually	78*/2	2.58	1.03	Teak, Silver, Hebbavu, Others	100	103	Rainfed	Rainfed/ Protective irrigation	0	2.58	Private Land
Naviluru	P M Taramani - w/o. P B Manchaya	322	Manually	78*/2	1.13	0.45	Teak, Silver, Hebbavu, Others	100	45	Rainfed	Rainfed/ Protective irrigation	0	1.13	Private Land
Naviluru	Dr "P M Jagadeeshakumar s/o P B Machaiah	323	Manually	78*/3	2.64	1.05	Teak, Silver, Hebbavu, Others	100	105	Rainfed	Rainfed/ Protective irrigation	0	2.64	Private Land
Naviluru	Sannamma w/o Late Mayappa	324	Manually	78*/4	0.37	0.15	Teak, Silver, Hebbavu, Others	100	15	Rainfed	Rainfed/ Protective irrigation	0	0.37	Private Land
Naviluru	Kamakshamma W/O Late C Raju	325	Manually	79*/1	0.54	0.22	Teak, Silver, Hebbavu, Others	100	22	Rainfed	Rainfed/ Protective irrigation	0	0.54	Private Land
Naviluru	Kalamma W/O Late Siddappa Uruf Siddanayaka	326	Manually	79*/2	0.36	0.14	Teak, Silver, Hebbavu, Others	100	14	Rainfed	Rainfed/ Protective irrigation	0	0.36	Private Land
Naviluru	C Jayalakshmi - w/o. B Shankar	327	Manually	79*/3	0.54	0.22	Teak, Silver, Hebbavu, Others	100	22	Rainfed	Rainfed/ Protective irrigation	0	0.54	Private Land
Naviluru	R. Mohan Kumar s/o C. Raju	328	Manually	79*/4	1.08	0.43	Teak, Silver, Hebbavu, Others	100	43	Rainfed	Rainfed/ Protective irrigation	0	1.08	Private Land
Naviluru	Swami - s/o Eranna	329	Manually	79*/5	0.37	0.15	Teak, Silver, Hebbavu, Others	100	15	Rainfed	Rainfed/ Protective irrigation	0	0.37	Private Land
Naviluru	Swami - s/o Eranna	330	Manually	79*/6	0.50	0.20	Teak, Silver, Hebbavu, Others	100	20	Rainfed	Rainfed/ Protective irrigation	0	0.50	Private Land
Naviluru	Sannamma w/o Late Mayappa	331	Manually	81**	0.43	0.17	Teak, Silver, Hebbavu, Others	100	17	Rainfed	Rainfed/ Protective irrigation	0	0.43	Private Land
Naviluru	Kalamma W/O Late Siddappa Uruf Siddanayaka	332	Manually	80*/1	0.99	0.40	Teak, Silver, Hebbavu, Others	100	40	Rainfed	Rainfed/ Protective irrigation	0	0.99	Private Land
Naviluru	Swami - s/o Eranna	333	Manually	80*/2	0.50	0.20	Teak, Silver, Hebbavu, Others	100	20	Rainfed	Rainfed/ Protective irrigation	0	0.50	Private Land
Naviluru	Sannamma w/o Late Mayappa	334	Manually	81**	0.57	0.23	Teak, Silver, Hebbavu, Others	100	23	Rainfed	Rainfed/ Protective irrigation	0	0.57	Private Land
Naviluru	Shivanna s/o Late Naganna Uruf Nagappa	335	Manually	81**	1.08	0.43	Teak, Silver, Hebbavu, Others	100	43	Rainfed	Rainfed/ Protective irrigation	0	1.08	Private Land
Naviluru	K Raju s/o Late "Kempachari	336	Manually	82*/1	0.27	0.11	Teak, Silver, Hebbavu, Others	100	11	Rainfed	Rainfed/ Protective irrigation	0	0.27	Private Land
Naviluru	NK Papegowda s/o Late Kalegowda	337	Manually	82*/2	0.36	0.14	Teak, Silver, Hebbavu, Others	100	14	Rainfed	Rainfed/ Protective irrigation	0	0.36	Private Land
Naviluru	K Raju s/o Kempachari	338	Manually	83**	0.36	0.14	Teak, Silver, Hebbavu, Others	100	14	Rainfed	Rainfed/ Protective irrigation	0	0.36	Private Land
Naviluru	NK Papegowda s/o Late Kalegowda	339	Manually	83**	0.36	0.14	Teak, Silver, Hebbavu, Others	100	14	Rainfed	Rainfed/ Protective irrigation	0	0.36	Private Land
Naviluru	K Raju s/o Kempachari	340	Manually	83**	0.10	0.04	Teak, Silver, Hebbavu, Others	100	4	Rainfed	Rainfed/ Protective irrigation	0	0.10	Private Land
Naviluru	Doddegowda s/o Kempaiah	341	Manually	83**	1.31	0.52	Teak, Silver, Hebbavu, Others	100	52	Rainfed	Rainfed/ Protective irrigation	0	1.31	Private Land
Naviluru	Gangamma W/O Ningaraju	342	Manually	84*/1	1.09	0.44	Teak, Silver, Hebbavu, Others	100	44	Rainfed	Rainfed/ Protective irrigation	0	1.09	Private Land
Naviluru	R Nagaraju s/o Late Rajanna T	343	Manually	84*/2	0.72	0.29	Teak, Silver, Hebbavu, Others	100	29	Rainfed	Rainfed/ Protective irrigation	0	0.72	Private Land
Naviluru	Nanjegowda s/o Marigowda	344	Manually	84*/2	0.89	0.36	Teak, Silver, Hebbavu, Others	100	36	Rainfed	Rainfed/ Protective irrigation	0	0.89	Private Land
Naviluru	Puttamma w/o Late Javaregowda	345	Manually	84*/3	0.89	0.36	Teak, Silver, Hebbavu, Others	100	36	Rainfed	Rainfed/ Protective irrigation	0	0.89	Private Land
Naviluru	S B Rukmini w/o T Venkatesha	346	Manually	84*/4	0.77	0.31	Teak, Silver, Hebbavu, Others	100	31	Rainfed	Rainfed/ Protective irrigation	0	0.77	Private Land
Naviluru	Jayamma W/O Late Kalegowda	347	Manually	85*/1	0.58	0.23	Teak, Silver, Hebbavu, Others	100	23	Rainfed	Rainfed/ Protective irrigation	0	0.58	Private Land
Naviluru	Raju - s/o Jawarappa	348	Manually	85*/2	0.36	0.14	Teak, Silver, Hebbavu, Others	100	14	Rainfed	Rainfed/ Protective irrigation	0	0.36	Private Land
Naviluru	K. Raju s/o Kempachari	349	Manually	85*/3	0.36	0.14	Teak, Silver, Hebbavu, Others	100	14	Rainfed	Rainfed/ Protective irrigation	0	0.36	Private Land
Naviluru	Chowdamma s/o Late Chaudhayya	350	Manually	85*/4	0.18	0.07	Teak, Silver, Hebbavu, Others	100	7	Rainfed	Rainfed/ Protective irrigation	0	0.18	Private Land

Village Name	Farmer Name:	Farmer Code	Rate Type (Manually/Machinery)	Survey No:	Total Area (Ha.)	Proposed Area (Ha.)	Activity/Model/Plant/Crop Name :	Number of Plants Per Ha	No. of plants	Method of Irrigation	Source of Irrigation (Canal/Rainfed/Well)	Area as per Type Of Land (Ha.)		Ownership of Land (Community Land/
												Waste Land	Cultivable	
Naviluru	Chaudamma s/o Late Chowdanayaka	351	Manually	85//5	1.01	0.40	Teak, Silver, Hebbvu, Others	100	40	Rainfed	Rainfed/ Protective irrigation	0	1.01	Private Land
Naviluru	T .Prabhakar - s/o T M Thammaya	352	Manually	85//6	0.54	0.22	Teak, Silver, Hebbvu, Others	100	22	Rainfed	Rainfed/ Protective irrigation	0	0.54	Private Land
Naviluru	Shivannegowda - s/o Rangegowda	353	Manually	85//7	0.36	0.14	Teak, Silver, Hebbvu, Others	100	14	Rainfed	Rainfed/ Protective irrigation	0	0.36	Private Land
Naviluru	Shivanna - s/o Doddiraiah	354	Manually	85//9	0.25	0.10	Teak, Silver, Hebbvu, Others	100	10	Rainfed	Rainfed/ Protective irrigation	0	0.25	Private Land
Naviluru	MAHESHA P s/o K. PUTTACHARI. -	355	Manually	86//*	0.36	0.14	Teak, Silver, Hebbvu, Others	100	14	Rainfed	Rainfed/ Protective irrigation	0	0.36	Private Land
Naviluru	T .Prabhakar - s/o T M Thammaya	356	Manually	86//*	0.36	0.14	Teak, Silver, Hebbvu, Others	100	14	Rainfed	Rainfed/ Protective irrigation	0	0.36	Private Land
Naviluru	Shivanna - s/o Doddiraiah	357	Manually	86//*	0.47	0.19	Teak, Silver, Hebbvu, Others	100	19	Rainfed	Rainfed/ Protective irrigation	0	0.47	Private Land
Naviluru	Eranna - s/o Doddiraiah	358	Manually	86//*	0.36	0.14	Teak, Silver, Hebbvu, Others	100	14	Rainfed	Rainfed/ Protective irrigation	0	0.36	Private Land
Naviluru	T .Prabhakar - s/o T M Thammaya	359	Manually	86//*	0.63	0.25	Teak, Silver, Hebbvu, Others	100	25	Rainfed	Rainfed/ Protective irrigation	0	0.63	Private Land
Naviluru	MAHESHA P s/o K. PUTTACHARI. -	360	Manually	86//*	0.30	0.12	Teak, Silver, Hebbvu, Others	100	12	Rainfed	Rainfed/ Protective irrigation	0	0.30	Private Land
Naviluru	MAHESHA P s/o K. PUTTACHARI. -	361	Manually	86//*	0.13	0.05	Teak, Silver, Hebbvu, Others	100	5	Rainfed	Rainfed/ Protective irrigation	0	0.13	Private Land
Naviluru	Mahadevi w/o. K.Puttachari Navilur. -	362	Manually	86//*	0.31	0.12	Teak, Silver, Hebbvu, Others	100	12	Rainfed	Rainfed/ Protective irrigation	0	0.31	Private Land
Naviluru	T .Prabhakar - s/o T M Thammaya	363	Manually	86//*	0.32	0.13	Teak, Silver, Hebbvu, Others	100	13	Rainfed	Rainfed/ Protective irrigation	0	0.32	Private Land
Naviluru	K Raju - s/o Kempachari	364	Manually	87//1	0.13	0.05	Teak, Silver, Hebbvu, Others	100	5	Rainfed	Rainfed/ Protective irrigation	0	0.13	Private Land
Naviluru	Devajamma w/o Channappa	365	Manually	87//2	0.18	0.07	Teak, Silver, Hebbvu, Others	100	7	Rainfed	Rainfed/ Protective irrigation	0	0.18	Private Land
Naviluru	Lakshmagowda - s/o Kalegowda	366	Manually	87//3	0.70	0.28	Teak, Silver, Hebbvu, Others	100	28	Rainfed	Rainfed/ Protective irrigation	0	0.70	Private Land
Naviluru	K Puttachari s/o Late Kempachari	367	Manually	87//5	0.70	0.28	Teak, Silver, Hebbvu, Others	100	28	Rainfed	Rainfed/ Protective irrigation	0	0.70	Private Land
Naviluru	K Puttachari s/o Late Kempachari	368	Manually	87//6	0.24	0.10	Teak, Silver, Hebbvu, Others	100	10	Rainfed	Rainfed/ Protective irrigation	0	0.24	Private Land
Naviluru	K Puttachari s/o Late Kempachari	369	Manually	87//7	0.34	0.14	Teak, Silver, Hebbvu, Others	100	14	Rainfed	Rainfed/ Protective irrigation	0	0.34	Private Land
Naviluru	K. Raju - s/o Kempachari	370	Manually	87//7	0.36	0.14	Teak, Silver, Hebbvu, Others	100	14	Rainfed	Rainfed/ Protective irrigation	0	0.36	Private Land
Naviluru	Rajanayaka s/o Late Salavaiah	371	Manually	88//*	0.58	0.23	Teak, Silver, Hebbvu, Others	100	23	Rainfed	Rainfed/ Protective irrigation	0	0.58	Private Land
Naviluru	Thammegowda - s/o Kullegowda	372	Manually	88//*	0.60	0.24	Teak, Silver, Hebbvu, Others	100	24	Rainfed	Rainfed/ Protective irrigation	0	0.60	Private Land
Naviluru	B Channaraja urs	373	Manually	88//*	0.54	0.22	Teak, Silver, Hebbvu, Others	100	22	Rainfed	Rainfed/ Protective irrigation	0	0.54	Private Land
Naviluru	Jayamma - w/o Jayaramu	374	Manually	88//*	0.18	0.07	Teak, Silver, Hebbvu, Others	100	7	Rainfed	Rainfed/ Protective irrigation	0	0.18	Private Land
Naviluru	Thammegowda - s/o Kullegowda	375	Manually	89//1	0.36	0.14	Teak, Silver, Hebbvu, Others	100	14	Rainfed	Rainfed/ Protective irrigation	0	0.36	Private Land
Naviluru	MAHESHA P s/o K. PUTTACHARI. -	376	Manually	89//1	0.30	0.12	Teak, Silver, Hebbvu, Others	100	12	Rainfed	Rainfed/ Protective irrigation	0	0.30	Private Land
Naviluru	B Channaraja urs	377	Manually	89//2	0.40	0.16	Teak, Silver, Hebbvu, Others	100	16	Rainfed	Rainfed/ Protective irrigation	0	0.40	Private Land
Naviluru	Rajanayaka s/o Late Salavaiah	378	Manually	9//*	0.70	0.28	Teak, Silver, Hebbvu, Others	100	28	Rainfed	Rainfed/ Protective irrigation	0	0.70	Private Land
Naviluru	Somanna - s/o Manchaiah	379	Manually	90//1	0.18	0.07	Teak, Silver, Hebbvu, Others	100	7	Rainfed	Rainfed/ Protective irrigation	0	0.18	Private Land
Naviluru	Shivamma W/O Cheluvanayaka	380	Manually	90//1	0.36	0.14	Teak, Silver, Hebbvu, Others	100	14	Rainfed	Rainfed/ Protective irrigation	0	0.36	Private Land
Naviluru	Sharadamma - W/O Changappa	381	Manually	90//2	0.50	0.20	Teak, Silver, Hebbvu, Others	100	20	Rainfed	Rainfed/ Protective irrigation	0	0.50	Private Land
Naviluru	Siddalingaiah - s/o Kariyaiah	382	Manually	90//3	0.72	0.29	Teak, Silver, Hebbvu, Others	100	29	Rainfed	Rainfed/ Protective irrigation	0	0.72	Private Land



Village Name	Farmer Name:	Farmer Code	Rate Type (Manually/Machinery)	Survey No:	Total Area (Ha.)	Proposed Area (Ha.)	Activity/Model/Plant/Crop Name :	Number of Plants Per Ha	No. of plants	Method of Irrigation	Source of Irrigation (Canal/Rainfed/Well)	Area as per Type Of Land (Ha.)		Ownership of Land (Community Land/
												Waste Land	Cultivable	
Naviluru	Rajanayaka s/o Late Salavaiah	383	Manually	91*/1	0.72	0.29	Teak, Silver, Hebbavu, Others	100	29	Rainfed	Rainfed/ Protective irrigation	0	0.72	Private Land
Naviluru	Erappa s/o Late Salavaiah	384	Manually	91*/2	0.36	0.14	Teak, Silver, Hebbavu, Others	100	14	Rainfed	Rainfed/ Protective irrigation	0	0.36	Private Land
Naviluru	Javarappa s/o Kalaiah	385	Manually	91*/3	0.54	0.22	Teak, Silver, Hebbavu, Others	100	22	Rainfed	Rainfed/ Protective irrigation	0	0.54	Private Land
Naviluru	Jayalakshmmanni - w/o. A C Maderaje urs	386	Manually	92*/1	1.63	0.65	Teak, Silver, Hebbavu, Others	100	65	Rainfed	Rainfed/ Protective irrigation	0	1.63	Private Land
Naviluru	Mallesha s/o Late Javarappa	387	Manually	92*/2	0.54	0.22	Teak, Silver, Hebbavu, Others	100	22	Rainfed	Rainfed/ Protective irrigation	0	0.54	Private Land
Naviluru	Devammaji s/o Late C K Pemmaiah -	388	Manually	92*/3	0.41	0.17	Teak, Silver, Hebbavu, Others	100	17	Rainfed	Rainfed/ Protective irrigation	0	0.41	Private Land
Naviluru	N. Murthy - s/o T. Nanjappa	389	Manually	92*/5	1.44	0.58	Teak, Silver, Hebbavu, Others	100	58	Rainfed	Rainfed/ Protective irrigation	0	1.44	Private Land
Naviluru	Jayalakshmmanni - w/o. A C Maderaje urs	390	Manually	92*/6	1.35	0.54	Teak, Silver, Hebbavu, Others	100	54	Rainfed	Rainfed/ Protective irrigation	0	1.35	Private Land
Naviluru	Akkayamma s/o Jawarappa	391	Manually	93*/1	0.72	0.29	Teak, Silver, Hebbavu, Others	100	29	Rainfed	Rainfed/ Protective irrigation	0	0.72	Private Land
Naviluru	Sannamma w/o Javarappa	392	Manually	93*/2	0.72	0.29	Teak, Silver, Hebbavu, Others	100	29	Rainfed	Rainfed/ Protective irrigation	0	0.72	Private Land
Naviluru	Thameegowda - Thammannegowda	393	Manually	93*/3	0.20	0.08	Teak, Silver, Hebbavu, Others	100	8	Rainfed	Rainfed/ Protective irrigation	0	0.20	Private Land
Naviluru	Shanthamma W/O Late Erannegowda	394	Manually	94**	0.22	0.09	Teak, Silver, Hebbavu, Others	100	9	Rainfed	Rainfed/ Protective irrigation	0	0.22	Private Land
Naviluru	Ramegowda - Thamenegowda	395	Manually	96*/1	0.21	0.08	Teak, Silver, Hebbavu, Others	100	8	Rainfed	Rainfed/ Protective irrigation	0	0.21	Private Land
Naviluru	Thameegowda - Thammannegowda	396	Manually	96*/2	0.44	0.18	Teak, Silver, Hebbavu, Others	100	18	Rainfed	Rainfed/ Protective irrigation	0	0.44	Private Land
Naviluru	Ningegowda s/o Thammannegowda	397	Manually	96*/3	0.54	0.22	Teak, Silver, Hebbavu, Others	100	22	Rainfed	Rainfed/ Protective irrigation	0	0.54	Private Land
Naviluru	Ramegowda s/o Thammannegowda	398	Manually	97**	0.36	0.14	Teak, Silver, Hebbavu, Others	100	14	Rainfed	Rainfed/ Protective irrigation	0	0.36	Private Land
Naviluru	Ramegowda s/o Thammannegowda	399	Manually	98*/1	0.18	0.07	Teak, Silver, Hebbavu, Others	100	7	Rainfed	Rainfed/ Protective irrigation	0	0.18	Private Land
Naviluru	Shanthamma W/O Late Erannegowda	400	Manually	98*/4	0.22	0.09	Teak, Silver, Hebbavu, Others	100	9	Rainfed	Rainfed/ Protective irrigation	0	0.22	Private Land
Naviluru	Ramegowda - Thammannegowda	401	Manually	98*/5	0.33	0.13	Teak, Silver, Hebbavu, Others	100	13	Rainfed	Rainfed/ Protective irrigation	0	0.33	Private Land
Naviluru	Doreswamy s/o Sannegowda	402	Manually	99*/1	0.70	0.28	Teak, Silver, Hebbavu, Others	100	28	Rainfed	Rainfed/ Protective irrigation	0	0.70	Private Land
Naviluru	Thameegowda - Thammannegowda	403	Manually	99*/2	0.33	0.13	Teak, Silver, Hebbavu, Others	100	13	Rainfed	Rainfed/ Protective irrigation	0	0.33	Private Land
Naviluru	Kalamma w/o Late Potaiah	404	Manually	99*/3	1.40	0.56	Teak, Silver, Hebbavu, Others	100	56	Rainfed	Rainfed/ Protective irrigation	0	1.40	Private Land
Naviluru	COMMAN LAND	405	Manually	18**	0.41	0.17	Teak, Silver, Hebbavu, Others	100	17	Rainfed	Rainfed/ Protective irrigation	0	0.41	Community Land
Naviluru	S B Rukmini w/o T Venkatesha	406	Manually	18**	0.41	0.16	Teak, Silver, Hebbavu, Others	100	16	Rainfed	Rainfed/ Protective irrigation	0	0.41	Private Land
Naviluru	Jayamma W/O Late Kalegowda	407	Manually	18**	0.68	0.27	Teak, Silver, Hebbavu, Others	100	27	Rainfed	Rainfed/ Protective irrigation	0	0.68	Private Land
Naviluru	Mallesha s/o Late Mallaiah	408	Manually	18**	0.36	0.14	Teak, Silver, Hebbavu, Others	100	14	Rainfed	Rainfed/ Protective irrigation	0	0.36	Private Land
Naviluru	Puttamma w/o Late Mallaiah	409	Manually	18**	0.51	0.21	Teak, Silver, Hebbavu, Others	100	21	Rainfed	Rainfed/ Protective irrigation	0	0.51	Private Land
Naviluru	Puttamma w/o Late Mallaiah	410	Manually	185*/1	0.18	0.07	Teak, Silver, Hebbavu, Others	100	7	Rainfed	Rainfed/ Protective irrigation	0	0.18	Private Land
Naviluru	T K Somashekar s/o Late T P Kuttappa	411	Manually	185*/10	0.21	0.08	Teak, Silver, Hebbavu, Others	100	8	Rainfed	Rainfed/ Protective irrigation	0	0.21	Private Land
Naviluru	T K Mahadeva s/o Late K T Kuttappa	412	Manually	185*/10	0.21	0.08	Teak, Silver, Hebbavu, Others	100	8	Rainfed	Rainfed/ Protective irrigation	0	0.21	Private Land
Naviluru	Annaiah	413	Manually	185*/11	0.24	0.10	Teak, Silver, Hebbavu, Others	100	10	Rainfed	Rainfed/ Protective irrigation	0	0.24	Private Land
Naviluru	Devaraja. - Bin. Late . T.P. Kuttappa	414	Manually	185*/12	0.17	0.07	Teak, Silver, Hebbavu, Others	100	7	Rainfed	Rainfed/ Protective irrigation	0	0.17	Private Land

Village Name	Farmer Name:	Farmer Code	Rate Type (Manually/Machinery)	Survey No:	Total Area (Ha.)	Proposed Area (Ha.)	Activity/Model/Plant/Crop Name :	Number of Plants Per Ha	No. of plants	Method of Irrigation	Source of Irrigation (Canal/Rainfed/Well)	Area as per Type Of Land (Ha.)		Ownership of Land (Community Land/)
												Waste Land	Cultivable	
Naviluru	Annaiah	415	Manually	185*/13	0.32	0.13	Teak, Silver, Hebbavu, Others	100	13	Rainfed	Rainfed/ Protective irrigation	0	0.32	Private Land
Basavana eni	COMMAN LAND	416	Manually	185*/14	3.20	1.28	Teak, Silver, Hebbavu, Others	100	128	Rainfed	Rainfed/ Protective irrigation	0	3.20	Community Land
Basavana eni	COMMAN LAND	417	Manually	185*/14	3.20	1.28	Teak, Silver, Hebbavu, Others	100	128	Rainfed	Rainfed/ Protective irrigation	0	3.20	Community Land
Basavana eni	COMMAN LAND	418	Manually	185*/2	3.20	1.28	Teak, Silver, Hebbavu, Others	100	128	Rainfed	Rainfed/ Protective irrigation	0	3.20	Community Land
Basavana eni	COMMAN LAND	419	Manually	185*/3	1.60	0.64	Teak, Silver, Hebbavu, Others	100	64	Rainfed	Rainfed/ Protective irrigation	0	1.60	Community Land
Basavana eni	COMMAN LAND	420	Manually	185*/4	1.60	0.64	Teak, Silver, Hebbavu, Others	100	64	Rainfed	Rainfed/ Protective irrigation	0	1.60	Community Land
Basavana eni	COMMAN LAND	421	Manually	185*/5	3.20	1.28	Teak, Silver, Hebbavu, Others	100	128	Rainfed	Rainfed/ Protective irrigation	0	3.20	Community Land
Basavana eni	COMMAN LAND	422	Manually	185*/6	28.40	11.36	Teak, Silver, Hebbavu, Others	100	1136	Rainfed	Rainfed/ Protective irrigation	0	28.40	Community Land
Basavana eni	COMMAN LAND	423	Manually	185*/7	1.60	0.64	Teak, Silver, Hebbavu, Others	100	64	Rainfed	Rainfed/ Protective irrigation	0	1.60	Community Land
Basavana eni	COMMAN LAND	424	Manually	185*/8	8.00	3.20	Teak, Silver, Hebbavu, Others	100	320	Rainfed	Rainfed/ Protective irrigation	0	8.00	Community Land
Basavana eni	COMMAN LAND	425	Manually	185*/9	1.60	0.64	Teak, Silver, Hebbavu, Others	100	64	Rainfed	Rainfed/ Protective irrigation	0	1.60	Community Land
Basavana eni	COMMAN LAND	426	Manually	186*/1	8.20	3.28	Teak, Silver, Hebbavu, Others	100	328	Rainfed	Rainfed/ Protective irrigation	0	8.20	Community Land
Basavana eni	COMMAN LAND	427	Manually	186*/2	39.00	15.60	Teak, Silver, Hebbavu, Others	100	1560	Rainfed	Rainfed/ Protective irrigation	0	39.00	Community Land
Basavana eni	COMMAN LAND	428	Manually	186*/3	25.40	10.16	Teak, Silver, Hebbavu, Others	100	1016	Rainfed	Rainfed/ Protective irrigation	0	25.40	Community Land
Basavana eni	COMMAN LAND	429	Manually	186*/4	44.00	17.60	Teak, Silver, Hebbavu, Others	100	1760	Rainfed	Rainfed/ Protective irrigation	0	44.00	Community Land
Basavana eni	COMMAN LAND	430	Manually	186*/5	3.20	1.28	Teak, Silver, Hebbavu, Others	100	128	Rainfed	Rainfed/ Protective irrigation	0	3.20	Community Land
Basavana eni	COMMAN LAND	431	Manually	186*/6	9.80	3.92	Teak, Silver, Hebbavu, Others	100	392	Rainfed	Rainfed/ Protective irrigation	0	9.80	Community Land
Basavana eni	COMMAN LAND	432	Manually	186*/7	5.60	2.24	Teak, Silver, Hebbavu, Others	100	224	Rainfed	Rainfed/ Protective irrigation	0	5.60	Community Land
Basavana eni	COMMAN LAND	433	Manually	186*/8	1.60	0.64	Teak, Silver, Hebbavu, Others	100	64	Rainfed	Rainfed/ Protective irrigation	0	1.60	Community Land
Basavana eni	COMMAN LAND	434	Manually	187*/1	9.00	3.60	Teak, Silver, Hebbavu, Others	100	360	Rainfed	Rainfed/ Protective irrigation	0	9.00	Community Land
Basavana eni	COMMAN LAND	435	Manually	187*/10	5.80	2.32	Teak, Silver, Hebbavu, Others	100	232	Rainfed	Rainfed/ Protective irrigation	0	5.80	Community Land
Basavana eni	COMMAN LAND	436	Manually	187*/11	1.60	0.64	Teak, Silver, Hebbavu, Others	100	64	Rainfed	Rainfed/ Protective irrigation	0	1.60	Community Land
Basavana eni	COMMAN LAND	437	Manually	187*/12	4.80	1.92	Teak, Silver, Hebbavu, Others	100	192	Rainfed	Rainfed/ Protective irrigation	0	4.80	Community Land
Basavana eni	COMMAN LAND	438	Manually	187*/13	8.00	3.20	Teak, Silver, Hebbavu, Others	100	320	Rainfed	Rainfed/ Protective irrigation	0	8.00	Community Land
Basavana eni	COMMAN LAND	439	Manually	187*/14	8.00	3.20	Teak, Silver, Hebbavu, Others	100	320	Rainfed	Rainfed/ Protective irrigation	0	8.00	Community Land
Basavana eni	COMMAN LAND	440	Manually	187*/15	1.60	0.64	Teak, Silver, Hebbavu, Others	100	64	Rainfed	Rainfed/ Protective irrigation	0	1.60	Community Land
Basavana eni	COMMAN LAND	441	Manually	187*/16	1.60	0.64	Teak, Silver, Hebbavu, Others	100	64	Rainfed	Rainfed/ Protective irrigation	0	1.60	Community Land
Basavana eni	COMMAN LAND	442	Manually	187*/17	0.00	0.00	Teak, Silver, Hebbavu, Others	100	0	Rainfed	Rainfed/ Protective irrigation	0	0.00	Community Land
Basavana eni	COMMAN LAND	443	Manually	187*/18	1.60	0.64	Teak, Silver, Hebbavu, Others	100	64	Rainfed	Rainfed/ Protective irrigation	0	1.60	Community Land
Basavana eni	COMMAN LAND	444	Manually	187*/19	1.60	0.64	Teak, Silver, Hebbavu, Others	100	64	Rainfed	Rainfed/ Protective irrigation	0	1.60	Community Land
Basavana eni	COMMAN LAND	445	Manually	187*/2	1.60	0.64	Teak, Silver, Hebbavu, Others	100	64	Rainfed	Rainfed/ Protective irrigation	0	1.60	Community Land
Basavana eni	COMMAN LAND	446	Manually	187*/20	1.60	0.64	Teak, Silver, Hebbavu, Others	100	64	Rainfed	Rainfed/ Protective irrigation	0	1.60	Community Land

Village Name	Farmer Name:	Farmer Code	Rate Type (Manually/Machinery)	Survey No:	Total Area (Ha.)	Proposed Area (Ha.)	Activity/Model/Plant/Crop Name :	Number of Plants Per Ha	No. of plants	Method of Irrigation	Source of Irrigation (Canal/Rainfed/Well)	Area as per Type Of Land (Ha.)		Ownership of Land (Community Land/
												Waste Land	Cultivable	
Basavana eni	COMMAN LAND	447	Manually	187*/3	1.60	0.64	Teak, Silver, Hebbavu, Others	100	64	Rainfed	Rainfed/ Protective irrigation	0	1.60	Community Land
Basavana eni	COMMAN LAND	448	Manually	187*/4	6.40	2.56	Teak, Silver, Hebbavu, Others	100	256	Rainfed	Rainfed/ Protective irrigation	0	6.40	Community Land
Basavana eni	COMMAN LAND	449	Manually	187*/5	1.60	0.64	Teak, Silver, Hebbavu, Others	100	64	Rainfed	Rainfed/ Protective irrigation	0	1.60	Community Land
Basavana eni	COMMAN LAND	450	Manually	187*/6	7.80	3.12	Teak, Silver, Hebbavu, Others	100	312	Rainfed	Rainfed/ Protective irrigation	0	7.80	Community Land
Basavana eni	COMMAN LAND	451	Manually	187*/7	28.00	11.20	Teak, Silver, Hebbavu, Others	100	1120	Rainfed	Rainfed/ Protective irrigation	0	28.00	Community Land
Basavana eni	COMMAN LAND	452	Manually	187*/8	16.00	6.40	Teak, Silver, Hebbavu, Others	100	640	Rainfed	Rainfed/ Protective irrigation	0	16.00	Community Land
Basavana eni	COMMAN LAND	453	Manually	187*/9	16.22	6.49	Teak, Silver, Hebbavu, Others	100	649	Rainfed	Rainfed/ Protective irrigation	0	16.22	Community Land
Basavana eni	COMMAN LAND	454	Manually	188*/1	1.60	0.64	Teak, Silver, Hebbavu, Others	100	64	Rainfed	Rainfed/ Protective irrigation	0	1.60	Community Land
Manchadevanahalli	COMMAN LAND	455	Manually	188*/2	7.24	2.90	Teak, Silver, Hebbavu, Others	100	290	Rainfed	Rainfed/ Protective irrigation	0	7.24	Community Land
Manchadevanahalli	COMMAN LAND	456	Manually	188*/3	1.60	0.64	Teak, Silver, Hebbavu, Others	100	64	Rainfed	Rainfed/ Protective irrigation	0	1.60	Community Land
Manchadevanahalli	COMMAN LAND	457	Manually	189*/1	1.60	0.64	Teak, Silver, Hebbavu, Others	100	64	Rainfed	Rainfed/ Protective irrigation	0	1.60	Community Land
Manchadevanahalli	COMMAN LAND	458	Manually	189*/2	1.60	0.64	Teak, Silver, Hebbavu, Others	100	64	Rainfed	Rainfed/ Protective irrigation	0	1.60	Community Land
Manchadevanahalli	COMMAN LAND	459	Manually	189*/3	1.01	0.40	Teak, Silver, Hebbavu, Others	100	40	Rainfed	Rainfed/ Protective irrigation	0	1.01	Community Land
Manchadevanahalli	COMMAN LAND	460	Manually	189*/4	3.20	1.28	Teak, Silver, Hebbavu, Others	100	128	Rainfed	Rainfed/ Protective irrigation	0	3.20	Community Land
Manchadevanahalli	COMMAN LAND	461	Manually	190*/*	3.32	1.33	Teak, Silver, Hebbavu, Others	100	133	Rainfed	Rainfed/ Protective irrigation	0	3.32	Community Land
Manchadevanahalli	COMMAN LAND	462	Manually	190*/*	2.11	0.84	Teak, Silver, Hebbavu, Others	100	84	Rainfed	Rainfed/ Protective irrigation	0	2.11	Community Land
Manchadevanahalli	COMMAN LAND	463	Manually	190*/*	39.94	15.98	Teak, Silver, Hebbavu, Others	100	1598	Rainfed	Rainfed/ Protective irrigation	0	39.94	Community Land
Alanahalli	Jayamma s/o Late Subbayya	464	Manually	190*/*	0.30	0.12	Teak, Silver, Hebbavu, Others	100	12	Rainfed	Rainfed/ Protective irrigation	0	0.30	Private Land
Alanahalli	Mariahiah - s/o Manchiaiah	465	Manually	190*/*	0.30	0.12	Teak, Silver, Hebbavu, Others	100	12	Rainfed	Rainfed/ Protective irrigation	0	0.30	Private Land
Alanahalli	Manchamma - s/o Manchayya	466	Manually	190*/*	0.20	0.08	Teak, Silver, Hebbavu, Others	100	8	Rainfed	Rainfed/ Protective irrigation	0	0.20	Private Land
Alanahalli	Renuka Pw/o Manjunath	467	Manually	190*/*	0.40	0.16	Teak, Silver, Hebbavu, Others	100	16	Rainfed	Rainfed/ Protective irrigation	0	0.40	Private Land
Alanahalli	Raju - s/o Javarappa	468	Manually	190*/*	0.14	0.06	Teak, Silver, Hebbavu, Others	100	6	Rainfed	Rainfed/ Protective irrigation	0	0.14	Private Land
Alanahalli	K. Raja s/o Kullappa	469	Manually	190*/*	0.30	0.12	Teak, Silver, Hebbavu, Others	100	12	Rainfed	Rainfed/ Protective irrigation	0	0.30	Private Land
Alanahalli	Chaluvanayaka s/o Late Ramanayaka	470	Manually	190*/*	0.01	0.00	Teak, Silver, Hebbavu, Others	100	0	Rainfed	Rainfed/ Protective irrigation	0	0.01	Private Land
Alanahalli	Venkatesanayaka s/o Late Ramanayaka	471	Manually	190*/*	0.02	0.01	Teak, Silver, Hebbavu, Others	100	1	Rainfed	Rainfed/ Protective irrigation	0	0.02	Private Land
Alanahalli	Krishnanayaka s/o Ramanayaka	472	Manually	190*/*	0.03	0.01	Teak, Silver, Hebbavu, Others	100	1	Rainfed	Rainfed/ Protective irrigation	0	0.03	Private Land
Alanahalli	Venkatesanayaka s/o Late Ramanayaka	473	Manually	190*/*	0.06	0.02	Teak, Silver, Hebbavu, Others	100	2	Rainfed	Rainfed/ Protective irrigation	0	0.06	Private Land
Alanahalli	K. Raja s/o Kullappa	474	Manually	190*/*	0.58	0.23	Teak, Silver, Hebbavu, Others	100	23	Rainfed	Rainfed/ Protective irrigation	0	0.58	Private Land
Alanahalli	Akkamma - s/o Dalluya	475	Manually	190*/*	0.30	0.12	Teak, Silver, Hebbavu, Others	100	12	Rainfed	Rainfed/ Protective irrigation	0	0.30	Private Land
Alanahalli	Renuka Pw/o Manjunath	476	Manually	190*/*	0.27	0.11	Teak, Silver, Hebbavu, Others	100	11	Rainfed	Rainfed/ Protective irrigation	0	0.27	Private Land
Alanahalli	Manjunatha s/o Somachari	477	Manually	191*/*	0.11	0.04	Teak, Silver, Hebbavu, Others	100	4	Rainfed	Rainfed/ Protective irrigation	0	0.11	Private Land
Alanahalli	Javanayaka s/o Mancharyanayaka	478	Manually	192*/1	0.05	0.02	Teak, Silver, Hebbavu, Others	100	2	Rainfed	Rainfed/ Protective irrigation	0	0.05	Private Land

Village Name	Farmer Name:	Farmer Code	Rate Type (Manually/Machinery)	Survey No:	Total Area (Ha.)	Proposed Area (Ha.)	Activity/Model/Plant/Crop Name :	Number of Plants Per Ha	No. of plants	Method of Irrigation	Source of Irrigation (Canal/Rainfed/Well)	Area as per Type Of Land (Ha.)		Ownership of Land (Community Land/
												Waste Land	Cultivable	
Alanahalli	Akkamma - D / O Dalloyya	479	Manually	192/*2	0.05	0.02	Teak, Silver, Hebbvu, Others	100	2	Rainfed	Rainfed/ Protective irrigation	0	0.05	Private Land
Alanahalli	Lakshamma - w/o Somanna	480	Manually	193/*1	0.17	0.07	Teak, Silver, Hebbvu, Others	100	7	Rainfed	Rainfed/ Protective irrigation	0	0.17	Private Land
Alanahalli	Eranna s/o Kalaiah	481	Manually	193/*2	0.15	0.06	Teak, Silver, Hebbvu, Others	100	6	Rainfed	Rainfed/ Protective irrigation	0	0.15	Private Land
Alanahalli	Jawarappa s/o Kaliah	482	Manually	193/*3	0.14	0.06	Teak, Silver, Hebbvu, Others	100	6	Rainfed	Rainfed/ Protective irrigation	0	0.14	Private Land
Alanahalli	Javanayaka s/o Mancharyanayaka	483	Manually	193/*4	0.08	0.03	Teak, Silver, Hebbvu, Others	100	3	Rainfed	Rainfed/ Protective irrigation	0	0.08	Private Land
Alanahalli	Jayamma w/o le Marinayaka	484	Manually	196/*1.	0.02	0.01	Teak, Silver, Hebbvu, Others	100	1	Rainfed	Rainfed/ Protective irrigation	0	0.02	Private Land
Alanahalli	Javanayaka s/o Mancharyanayaka	485	Manually	196/*2	0.14	0.06	Teak, Silver, Hebbvu, Others	100	6	Rainfed	Rainfed/ Protective irrigation	0	0.14	Private Land
Alanahalli	Jawarappa - s/o Manchaiah	486	Manually	196/*2	0.44	0.18	Teak, Silver, Hebbvu, Others	100	18	Rainfed	Rainfed/ Protective irrigation	0	0.44	Private Land
Alanahalli	Mariahiah - s/o Manchaiah	487	Manually	197/**	0.43	0.17	Teak, Silver, Hebbvu, Others	100	17	Rainfed	Rainfed/ Protective irrigation	0	0.43	Private Land
Alanahalli	Chaluvanayaka - s/o Jawarappa	488	Manually	197/**	0.29	0.12	Teak, Silver, Hebbvu, Others	100	12	Rainfed	Rainfed/ Protective irrigation	0	0.29	Private Land
Alanahalli	Chaluvayya - s/o Manchayya	489	Manually	198/**	0.28	0.11	Teak, Silver, Hebbvu, Others	100	11	Rainfed	Rainfed/ Protective irrigation	0	0.28	Private Land
Alanahalli	Ankamma s/o Dollaiah	490	Manually	198/**	0.26	0.10	Teak, Silver, Hebbvu, Others	100	10	Rainfed	Rainfed/ Protective irrigation	0	0.26	Private Land
Alanahalli	Tamayya s/o Late tamayya	491	Manually	199/*1	0.13	0.05	Teak, Silver, Hebbvu, Others	100	5	Rainfed	Rainfed/ Protective irrigation	0	0.13	Private Land
Alanahalli	Mallesh - s/o Chowdaiah	492	Manually	199/*2	0.13	0.05	Teak, Silver, Hebbvu, Others	100	5	Rainfed	Rainfed/ Protective irrigation	0	0.13	Private Land
Alanahalli	Hemavati - w/o . Late . Shekhar	493	Manually	199/*3	0.14	0.06	Teak, Silver, Hebbvu, Others	100	6	Rainfed	Rainfed/ Protective irrigation	0	0.14	Private Land
Alanahalli	Mariahiah - s/o Manchaiah	494	Manually	1/*1	0.13	0.05	Teak, Silver, Hebbvu, Others	100	5	Rainfed	Rainfed/ Protective irrigation	0	0.13	Private Land
Alanahalli	Cheluvayya - s/o Manchayya	495	Manually	1/*2	0.22	0.09	Teak, Silver, Hebbvu, Others	100	9	Rainfed	Rainfed/ Protective irrigation	0	0.22	Private Land
Alanahalli	Jawarayya - s/o Manchaiah	496	Manually	1/*3	0.35	0.14	Teak, Silver, Hebbvu, Others	100	14	Rainfed	Rainfed/ Protective irrigation	0	0.35	Private Land
Alanahalli	Puttayanayka s/o Late tamayya	497	Manually	1/*4	0.06	0.02	Teak, Silver, Hebbvu, Others	100	2	Rainfed	Rainfed/ Protective irrigation	0	0.06	Private Land
Alanahalli	Annayya s/o Late tammayya	498	Manually	1/*5	0.02	0.01	Teak, Silver, Hebbvu, Others	100	1	Rainfed	Rainfed/ Protective irrigation	0	0.02	Private Land
Alanahalli	Bundappanayaka s/o Mancharyanayaka	499	Manually	100/*1	0.03	0.01	Teak, Silver, Hebbvu, Others	100	1	Rainfed	Rainfed/ Protective irrigation	0	0.03	Private Land
Alanahalli	Jayamma w/o le Marinayaka	500	Manually	100/*2	0.15	0.06	Teak, Silver, Hebbvu, Others	100	6	Rainfed	Rainfed/ Protective irrigation	0	0.15	Private Land
Alanahalli	Marinayaka s/o Mancharyanayaka	501	Manually	100/*3	0.12	0.05	Teak, Silver, Hebbvu, Others	100	5	Rainfed	Rainfed/ Protective irrigation	0	0.12	Private Land
Alanahalli	Vijayalakshmiw/o . Jawarappa	502	Manually	100/*4	0.07	0.03	Teak, Silver, Hebbvu, Others	100	3	Rainfed	Rainfed/ Protective irrigation	0	0.07	Private Land
Alanahalli	Mariahiah - s/o Manchaiah	503	Manually	100/*6	0.03	0.01	Teak, Silver, Hebbvu, Others	100	1	Rainfed	Rainfed/ Protective irrigation	0	0.03	Private Land
Alanahalli	Chaluvanayaka - s/o Jawarappa	504	Manually	100/*7	0.14	0.06	Teak, Silver, Hebbvu, Others	100	6	Rainfed	Rainfed/ Protective irrigation	0	0.14	Private Land
Alanahalli	Jawarappa - s/o Manchaiah	505	Manually	101/*1	0.11	0.04	Teak, Silver, Hebbvu, Others	100	4	Rainfed	Rainfed/ Protective irrigation	0	0.11	Private Land
Alanahalli	Chaluvayya - s/o Manchayya	506	Manually	101/*1	0.06	0.02	Teak, Silver, Hebbvu, Others	100	2	Rainfed	Rainfed/ Protective irrigation	0	0.06	Private Land
Alanahalli	Jawarappa s/o Kaliah	507	Manually	101/*1	0.08	0.03	Teak, Silver, Hebbvu, Others	100	3	Rainfed	Rainfed/ Protective irrigation	0	0.08	Private Land
Alanahalli	Jayamma w/o le Marinayaka	508	Manually	101/*1	0.08	0.03	Teak, Silver, Hebbvu, Others	100	3	Rainfed	Rainfed/ Protective irrigation	0	0.08	Private Land
Alanahalli	Javanayaka s/o Mancharyanayaka	509	Manually	101/*2	0.15	0.06	Teak, Silver, Hebbvu, Others	100	6	Rainfed	Rainfed/ Protective irrigation	0	0.15	Private Land
Alanahalli	Akkamma s/o dollaiyya	510	Manually	103/*1	0.05	0.02	Teak, Silver, Hebbvu, Others	100	2	Rainfed	Rainfed/ Protective irrigation	0	0.05	Private Land

Village Name	Farmer Name:	Farmer Code	Rate Type (Manually/Machinery)	Survey No:	Total Area (Ha.)	Proposed Area (Ha.)	Activity/Model/Plant/Crop Name :	Number of Plants Per Ha	No. of plants	Method of Irrigation	Source of Irrigation (Canal/Rainfed/Well)	Area as per Type Of Land (Ha.)		Ownership of Land (Community Land/
												Waste Land	Cultivable	
Alanahalli	This is s/o karayya	511	Manually	103*/2	0.02	0.01	Teak, Silver, Hebbvu, Others	100	1	Rainfed	Rainfed/ Protective irrigation	0	0.02	Private Land
Alanahalli	Bundappanayaka s/o Late Basappa U.Thammaiah	512	Manually	104*/1	0.13	0.05	Teak, Silver, Hebbvu, Others	100	5	Rainfed	Rainfed/ Protective irrigation	0	0.13	Private Land
Alanahalli	Jayamma w/o le Marinayaka	513	Manually	104*/2	0.80	0.32	Teak, Silver, Hebbvu, Others	100	32	Rainfed	Rainfed/ Protective irrigation	0	0.80	Private Land
Alanahalli	Akkamma - D / O Dalloyya	514	Manually	105*/1	0.70	0.28	Teak, Silver, Hebbvu, Others	100	28	Rainfed	Rainfed/ Protective irrigation	0	0.70	Private Land
Alanahalli	Akkamma - D / O Dalloyya	515	Manually	105*/2	0.20	0.08	Teak, Silver, Hebbvu, Others	100	8	Rainfed	Rainfed/ Protective irrigation	0	0.20	Private Land
Alanahalli	Jayamma w/o le Marinayaka	516	Manually	105*/3	0.16	0.06	Teak, Silver, Hebbvu, Others	100	6	Rainfed	Rainfed/ Protective irrigation	0	0.16	Private Land
Alanahalli	Bundappanayaka s/o Mancharyanayaka	517	Manually	105*/4	0.22	0.09	Teak, Silver, Hebbvu, Others	100	9	Rainfed	Rainfed/ Protective irrigation	0	0.22	Private Land
Alanahalli	Chaluvanayaka - s/o Jawarappa	518	Manually	105*/5	0.15	0.06	Teak, Silver, Hebbvu, Others	100	6	Rainfed	Rainfed/ Protective irrigation	0	0.15	Private Land
Alanahalli	K. Raja s/o Kullappa	519	Manually	105*/6	0.17	0.07	Teak, Silver, Hebbvu, Others	100	7	Rainfed	Rainfed/ Protective irrigation	0	0.17	Private Land
Alanahalli	H. Rajappa s/o Hanumayya	520	Manually	106*/1	0.40	0.16	Teak, Silver, Hebbvu, Others	100	16	Rainfed	Rainfed/ Protective irrigation	0	0.40	Private Land
Alanahalli	T Rajanna s/o Tammayya	521	Manually	106*/10	0.14	0.06	Teak, Silver, Hebbvu, Others	100	6	Rainfed	Rainfed/ Protective irrigation	0	0.14	Private Land
Alanahalli	Eranna s/o Kalaiah	522	Manually	106*/11	0.45	0.18	Teak, Silver, Hebbvu, Others	100	18	Rainfed	Rainfed/ Protective irrigation	0	0.45	Private Land
Alanahalli	Jawamma -	523	Manually	106*/12	0.30	0.12	Teak, Silver, Hebbvu, Others	100	12	Rainfed	Rainfed/ Protective irrigation	0	0.30	Private Land
Alanahalli	Manchayya -	524	Manually	106*/13	0.13	0.05	Teak, Silver, Hebbvu, Others	100	5	Rainfed	Rainfed/ Protective irrigation	0	0.13	Private Land
Alanahalli	Jawarappa s/o Kaliah	525	Manually	106*/14	1.20	0.48	Teak, Silver, Hebbvu, Others	100	48	Rainfed	Rainfed/ Protective irrigation	0	1.20	Private Land
Alanahalli	Prakash s/o Late Annajayya	526	Manually	106*/15	0.70	0.28	Teak, Silver, Hebbvu, Others	100	28	Rainfed	Rainfed/ Protective irrigation	0	0.70	Private Land
Alanahalli	Anand Kumar S. . s/o Shivannegowda	527	Manually	106*/16	0.70	0.28	Teak, Silver, Hebbvu, Others	100	28	Rainfed	Rainfed/ Protective irrigation	0	0.70	Private Land
Alanahalli	Akkayamma - w/o Jawaregowda	528	Manually	106*/17	0.40	0.16	Teak, Silver, Hebbvu, Others	100	16	Rainfed	Rainfed/ Protective irrigation	0	0.40	Private Land
Alanahalli	Thamegowda s/o kullegowda	529	Manually	106*/18	0.40	0.16	Teak, Silver, Hebbvu, Others	100	16	Rainfed	Rainfed/ Protective irrigation	0	0.40	Private Land
Alanahalli	Tejaraju N M. s/o Madhagowda	530	Manually	106*/19	0.13	0.05	Teak, Silver, Hebbvu, Others	100	5	Rainfed	Rainfed/ Protective irrigation	0	0.13	Private Land
Alanahalli	Javanayanayaka - s/o Devarasayya	531	Manually	106*/2	0.70	0.28	Teak, Silver, Hebbvu, Others	100	28	Rainfed	Rainfed/ Protective irrigation	0	0.70	Private Land
Alanahalli	Tamayya s/o Late tamayya	532	Manually	106*/20	0.60	0.24	Teak, Silver, Hebbvu, Others	100	24	Rainfed	Rainfed/ Protective irrigation	0	0.60	Private Land
Alanahalli	Lakshamma w/o Late Devannanayaka	533	Manually	106*/21	0.70	0.28	Teak, Silver, Hebbvu, Others	100	28	Rainfed	Rainfed/ Protective irrigation	0	0.70	Private Land
Alanahalli	Nanjaya - s/o Borayya	534	Manually	106*/22	0.60	0.24	Teak, Silver, Hebbvu, Others	100	24	Rainfed	Rainfed/ Protective irrigation	0	0.60	Private Land
Alanahalli	Annayya s/o Late tammayya	535	Manually	106*/3	0.20	0.08	Teak, Silver, Hebbvu, Others	100	8	Rainfed	Rainfed/ Protective irrigation	0	0.20	Private Land
Alanahalli	Molieraiyah - s/o Jawaraiyah	536	Manually	106*/4	1.00	0.40	Teak, Silver, Hebbvu, Others	100	40	Rainfed	Rainfed/ Protective irrigation	0	1.00	Private Land
Alanahalli	S. Yogesha - s/o P. Shivanna	537	Manually	106*/5	0.40	0.16	Teak, Silver, Hebbvu, Others	100	16	Rainfed	Rainfed/ Protective irrigation	0	0.40	Private Land
Alanahalli	Siddalingaiyah - s/o Karyaiah	538	Manually	106*/6	0.40	0.16	Teak, Silver, Hebbvu, Others	100	16	Rainfed	Rainfed/ Protective irrigation	0	0.40	Private Land
Alanahalli	Mallesha - s/o Chaudayya	539	Manually	106*/7	0.80	0.32	Teak, Silver, Hebbvu, Others	100	32	Rainfed	Rainfed/ Protective irrigation	0	0.80	Private Land
Alanahalli	Jayamma -w/o Swamlappa	540	Manually	106*/8	1.20	0.48	Teak, Silver, Hebbvu, Others	100	48	Rainfed	Rainfed/ Protective irrigation	0	1.20	Private Land
Alanahalli	Puttaihnayaka s/o Late tamayya	541	Manually	106*/9	0.29	0.12	Teak, Silver, Hebbvu, Others	100	12	Rainfed	Rainfed/ Protective irrigation	0	0.29	Private Land
Alanahalli	Gowamma - s/o Chowdarya	542	Manually	107*/*	0.20	0.08	Teak, Silver, Hebbvu, Others	100	8	Rainfed	Rainfed/ Protective irrigation	0	0.20	Private Land

Village Name	Farmer Name:	Farmer Code	Rate Type (Manually/Machinery)	Survey No:	Total Area (Ha.)	Proposed Area (Ha.)	Activity/Model/Plant/Crop Name :	Number of Plants Per Ha	No. of plants	Method of Irrigation	Source of Irrigation (Canal/Rainfed/Well)	Area as per Type Of Land (Ha.)		Ownership of Land (Community Land/
												Waste Land	Cultivable	
Alanahalli	Rashmi K w/o Sankaranayaka	543	Manually	108/*	1.40	0.56	Teak, Silver, Hebbvu, Others	100	56	Rainfed	Rainfed/ Protective irrigation	0	1.40	Private Land
Alanahalli	Chaluvanayaka - s/o Jawarappa	544	Manually	108/*	0.50	0.20	Teak, Silver, Hebbvu, Others	100	20	Rainfed	Rainfed/ Protective irrigation	0	0.50	Private Land
Alanahalli	Pasture -	545	Manually	109/*	0.50	0.20	Teak, Silver, Hebbvu, Others	100	20	Rainfed	Rainfed/ Protective irrigation	0	0.50	Private Land
Alanahalli	Reserved for public cemetery -	546	Manually	109/*	1.00	0.40	Teak, Silver, Hebbvu, Others	100	40	Rainfed	Rainfed/ Protective irrigation	0	1.00	Private Land
Alanahalli	Chakrabomma	547	Manually	109/*	1.00	0.40	Teak, Silver, Hebbvu, Others	100	40	Rainfed	Rainfed/ Protective irrigation	0	1.00	Private Land
Alanahalli	Gangamma w/o Rajanayaka	548	Manually	110*/1	0.40	0.16	Teak, Silver, Hebbvu, Others	100	16	Rainfed	Rainfed/ Protective irrigation	0	0.40	Private Land
Alanahalli	Shivanna. - Late s/o . Siddanayaka	549	Manually	110*/2	0.40	0.16	Teak, Silver, Hebbvu, Others	100	16	Rainfed	Rainfed/ Protective irrigation	0	0.40	Private Land
Alanahalli	Devamma w/o Le Annegowda -	550	Manually	111/*	0.40	0.16	Teak, Silver, Hebbvu, Others	100	16	Rainfed	Rainfed/ Protective irrigation	0	0.40	Private Land
Alanahalli	Akkayammaw/o . K Veeranna	551	Manually	112*/1	0.24	0.10	Teak, Silver, Hebbvu, Others	100	10	Rainfed	Rainfed/ Protective irrigation	0	0.24	Private Land
Alanahalli	Kallamma - w/o Rajegowda	552	Manually	112*/2	0.60	0.24	Teak, Silver, Hebbvu, Others	100	24	Rainfed	Rainfed/ Protective irrigation	0	0.60	Private Land
Manchadevanahalli	K.S. Devaiah - s/o Somaiah	553	Manually	113*/1	0.80	0.32	Teak, Silver, Hebbvu, Others	100	32	Rainfed	Rainfed/ Protective irrigation	0	0.80	Private Land
Manchadevanahalli	Hanumanthegowda -	554	Manually	113*/2	0.36	0.14	Teak, Silver, Hebbvu, Others	100	14	Rainfed	Rainfed/ Protective irrigation	0	0.36	Private Land
Manchadevanahalli	Hanumanthegowda - - Land	555	Manually	113*/3	0.20	0.08	Teak, Silver, Hebbvu, Others	100	8	Rainfed	Rainfed/ Protective irrigation	0	0.20	Private Land
Manchadevanahalli	Nagesh C.H. s/o Late Huchchagowda. -	556	Manually	114*/1	0.70	0.28	Teak, Silver, Hebbvu, Others	100	28	Rainfed	Rainfed/ Protective irrigation	0	0.70	Private Land
Manchadevanahalli	Nagesh C.H. s/o Late Huchchagowda. -	557	Manually	114*/2	0.56	0.22	Teak, Silver, Hebbvu, Others	100	22	Rainfed	Rainfed/ Protective irrigation	0	0.56	Private Land
Manchadevanahalli	Govindanayaka s/o Late goldanayaka	558	Manually	116*/1	0.09	0.04	Teak, Silver, Hebbvu, Others	100	4	Rainfed	Rainfed/ Protective irrigation	0	0.09	Private Land
Manchadevanahalli	Gowamma w/o Late Sivannanayaka	559	Manually	116*/2	0.09	0.04	Teak, Silver, Hebbvu, Others	100	4	Rainfed	Rainfed/ Protective irrigation	0	0.09	Private Land
Manchadevanahalli	M C Swami s/o Late Goldanayaka	560	Manually	116*/3	0.09	0.04	Teak, Silver, Hebbvu, Others	100	4	Rainfed	Rainfed/ Protective irrigation	0	0.09	Private Land
Manchadevanahalli	Hanumanthanayaka M c s/o Late Chinnanayaka. -	561	Manually	117*/1	0.09	0.04	Teak, Silver, Hebbvu, Others	100	4	Rainfed	Rainfed/ Protective irrigation	0	0.09	Private Land
Manchadevanahalli	Hanumanayaka s/o LateChinnanayaka	562	Manually	117*/2	0.09	0.04	Teak, Silver, Hebbvu, Others	100	4	Rainfed	Rainfed/ Protective irrigation	0	0.09	Private Land
Manchadevanahalli	MC Venkatesha s/o Late Goldanayaka	563	Manually	117*/3	0.09	0.04	Teak, Silver, Hebbvu, Others	100	4	Rainfed	Rainfed/ Protective irrigation	0	0.09	Private Land
Manchadevanahalli	MH Ganesha s/o Late Halaganayaka	564	Manually	118*/1	0.14	0.06	Teak, Silver, Hebbvu, Others	100	6	Rainfed	Rainfed/ Protective irrigation	0	0.14	Private Land
Manchadevanahalli	M.K. Kumara, - s/o.M.C. Krishnappa	565	Manually	118*/1	0.14	0.06	Teak, Silver, Hebbvu, Others	100	6	Rainfed	Rainfed/ Protective irrigation	0	0.14	Private Land
Manchadevanahalli	Bhadranayaka	566	Manually	118*/1	0.15	0.06	Teak, Silver, Hebbvu, Others	100	6	Rainfed	Rainfed/ Protective irrigation	0	0.15	Private Land
Manchadevanahalli	Muttanayaka	567	Manually	118*/2	0.14	0.06	Teak, Silver, Hebbvu, Others	100	6	Rainfed	Rainfed/ Protective irrigation	0	0.14	Private Land
Manchadevanahalli	M.H. Narayana s/o Late Hanumanayaka	568	Manually	119*/1	0.14	0.06	Teak, Silver, Hebbvu, Others	100	6	Rainfed	Rainfed/ Protective irrigation	0	0.14	Private Land
Manchadevanahalli	COMMAN LAND	569	Manually	119*/2	2.12	0.85	Teak, Silver, Hebbvu, Others	100	85	Rainfed	Rainfed/ Protective irrigation	0	2.12	Community Land
Manchadevanahalli	K.S. Arunakumar -	570	Manually	120*/1	0.80	0.32	Teak, Silver, Hebbvu, Others	100	32	Rainfed	Rainfed/ Protective irrigation	0	0.80	Private Land
Manchadevanahalli	KS Hari alias Harinikumari s/o KT Subbaiah. -	571	Manually	120*/2	2.48	0.99	Teak, Silver, Hebbvu, Others	100	99	Rainfed	Rainfed/ Protective irrigation	0	2.48	Private Land
Manchadevanahalli	Basavegowda s/o Uregowda	572	Manually	121*/2	0.80	0.32	Teak, Silver, Hebbvu, Others	100	32	Rainfed	Rainfed/ Protective irrigation	0	0.80	Private Land
Manchadevanahalli	Prakash s/o Eyregowda	573	Manually	121*/3	0.50	0.20	Teak, Silver, Hebbvu, Others	100	20	Rainfed	Rainfed/ Protective irrigation	0	0.50	Private Land
Manchadevanahalli	COMMAN LAND	574	Manually	121*/4	1.61	0.64	Teak, Silver, Hebbvu, Others	100	64	Rainfed	Rainfed/ Protective irrigation	0	1.61	Community Land

Village Name	Farmer Name:	Farmer Code	Rate Type (Manually/Machinery)	Survey No:	Total Area (Ha.)	Proposed Area (Ha.)	Activity/Model/Plant/Crop Name :	Number of Plants Per Ha	No. of plants	Method of Irrigation	Source of Irrigation (Canal/Rainfed/Well)	Area as per Type Of Land (Ha.)		Ownership of Land (Community Land/
												Waste Land	Cultivable	
Manchadevanahalli	Shobha G M s/o G S Monnappa	575	Manually	122*/1	0.85	0.34	Teak, Silver, Hebbavu, Others	100	34	Rainfed	Rainfed/ Protective irrigation	0	0.85	Private Land
Manchadevanahalli	G A Ghanawati s/o Late G S Appayya	576	Manually	122*/2	0.82	0.33	Teak, Silver, Hebbavu, Others	100	33	Rainfed	Rainfed/ Protective irrigation	0	0.82	Private Land
Manchadevanahalli	Ramesh G R. s/o Late G S Ramappa	577	Manually	122*/3	0.93	0.37	Teak, Silver, Hebbavu, Others	100	37	Rainfed	Rainfed/ Protective irrigation	0	0.93	Private Land
Manchadevanahalli	G U Ravikiran s/o Late G S Uttayya	578	Manually	122*/4	0.94	0.38	Teak, Silver, Hebbavu, Others	100	38	Rainfed	Rainfed/ Protective irrigation	0	0.94	Private Land
Manchadevanahalli	G. A. Vishwanatha. - Late s/o. G.S. Appayya	579	Manually	122*/5	0.11	0.04	Teak, Silver, Hebbavu, Others	100	4	Rainfed	Rainfed/ Protective irrigation	0	0.11	Private Land
Manchadevanahalli	Shobha G M s/o G S Monnappa	580	Manually	122*/6	0.09	0.04	Teak, Silver, Hebbavu, Others	100	4	Rainfed	Rainfed/ Protective irrigation	0	0.09	Private Land
Manchadevanahalli	G. A. Vishwanatha. - Late s/o. G.S. Appayya	581	Manually	122*/7	0.38	0.15	Teak, Silver, Hebbavu, Others	100	15	Rainfed	Rainfed/ Protective irrigation	0	0.38	Private Land
Manchadevanahalli	Shobha G M s/o G S Monnappa	582	Manually	123*/1	0.47	0.19	Teak, Silver, Hebbavu, Others	100	19	Rainfed	Rainfed/ Protective irrigation	0	0.47	Private Land
Manchadevanahalli	G U Ravikiran s/o Late G S Uttayya	583	Manually	123*/2	0.13	0.05	Teak, Silver, Hebbavu, Others	100	5	Rainfed	Rainfed/ Protective irrigation	0	0.13	Private Land
Manchadevanahalli	Shobha G M s/o G S Monnappa	584	Manually	124*/1	0.13	0.05	Teak, Silver, Hebbavu, Others	100	5	Rainfed	Rainfed/ Protective irrigation	0	0.13	Private Land
Manchadevanahalli	G A Ghanawati s/o Late G S Appayya	585	Manually	124*/2	0.06	0.02	Teak, Silver, Hebbavu, Others	100	2	Rainfed	Rainfed/ Protective irrigation	0	0.06	Private Land
Manchadevanahalli	G A Ghanawati s/o Late G S Appayya	586	Manually	124*/3	0.06	0.02	Teak, Silver, Hebbavu, Others	100	2	Rainfed	Rainfed/ Protective irrigation	0	0.06	Private Land
Manchadevanahalli	G U Ravikiran s/o Late G S Uttayya	587	Manually	125*/*	0.15	0.06	Teak, Silver, Hebbavu, Others	100	6	Rainfed	Rainfed/ Protective irrigation	0	0.15	Private Land
Manchadevanahalli	G R Suresh s/o Late G S Ramappa	588	Manually	127*/*	0.06	0.02	Teak, Silver, Hebbavu, Others	100	2	Rainfed	Rainfed/ Protective irrigation	0	0.06	Private Land
Manchadevanahalli	G R Suresh s/o Late G S Ramappa	589	Manually	132*/*	0.30	0.12	Teak, Silver, Hebbavu, Others	100	12	Rainfed	Rainfed/ Protective irrigation	0	0.30	Private Land
Manchadevanahalli	Shobha G M s/o G S Monnappa	590	Manually	133*/1	0.15	0.06	Teak, Silver, Hebbavu, Others	100	6	Rainfed	Rainfed/ Protective irrigation	0	0.15	Private Land
Manchadevanahalli	G A Ghanawati s/o Late G S Appayya	591	Manually	133*/2	0.27	0.11	Teak, Silver, Hebbavu, Others	100	11	Rainfed	Rainfed/ Protective irrigation	0	0.27	Private Land
Manchadevanahalli	Shobha G M s/o G S Monnappa	592	Manually	134*/1	0.27	0.11	Teak, Silver, Hebbavu, Others	100	11	Rainfed	Rainfed/ Protective irrigation	0	0.27	Private Land
Manchadevanahalli	G R Suresh s/o Late G S Ramappa	593	Manually	134*/2	0.06	0.02	Teak, Silver, Hebbavu, Others	100	2	Rainfed	Rainfed/ Protective irrigation	0	0.06	Private Land
Manchadevanahalli	Shobha G M s/o G S Monnappa	594	Manually	135*/1	0.15	0.06	Teak, Silver, Hebbavu, Others	100	6	Rainfed	Rainfed/ Protective irrigation	0	0.15	Private Land
Manchadevanahalli	G R Suresh s/o Late G S Ramappa	595	Manually	135*/2	0.12	0.05	Teak, Silver, Hebbavu, Others	100	5	Rainfed	Rainfed/ Protective irrigation	0	0.12	Private Land
Manchadevanahalli	Ramesh G R. s/o Late G S Ramappa	596	Manually	136*/1	0.19	0.08	Teak, Silver, Hebbavu, Others	100	8	Rainfed	Rainfed/ Protective irrigation	0	0.19	Private Land
Manchadevanahalli	G U Ravikiran s/o Late G S Uttayya	597	Manually	136*/2	0.65	0.26	Teak, Silver, Hebbavu, Others	100	26	Rainfed	Rainfed/ Protective irrigation	0	0.65	Private Land
Manchadevanahalli	Shobha G M s/o G S Monnappa	598	Manually	137*/*	0.06	0.02	Teak, Silver, Hebbavu, Others	100	2	Rainfed	Rainfed/ Protective irrigation	0	0.06	Private Land
Manchadevanahalli	G R Suresh s/o Late G S Ramappa	599	Manually	138*/1	0.31	0.12	Teak, Silver, Hebbavu, Others	100	12	Rainfed	Rainfed/ Protective irrigation	0	0.31	Private Land
Manchadevanahalli	G U Kiran Kumar s/o Late G S Uttayya	600	Manually	138*/2	0.30	0.12	Teak, Silver, Hebbavu, Others	100	12	Rainfed	Rainfed/ Protective irrigation	0	0.30	Private Land
Manchadevanahalli	G R Suresh s/o Late G S Ramappa	601	Manually	138*/3	0.19	0.08	Teak, Silver, Hebbavu, Others	100	8	Rainfed	Rainfed/ Protective irrigation	0	0.19	Private Land
Manchadevanahalli	G A Ghanawati s/o Late G S Appayya	602	Manually	139*/1	0.46	0.18	Teak, Silver, Hebbavu, Others	100	18	Rainfed	Rainfed/ Protective irrigation	0	0.46	Private Land
Manchadevanahalli	Javanayaka s/o s/othimmanayaka	603	Manually	139*/2	2.41	0.96	Teak, Silver, Hebbavu, Others	100	96	Rainfed	Rainfed/ Protective irrigation	0	2.41	Private Land
Manchadevanahalli	K.S. Saraswati - w/o. K.T. Subbaiah	604	Manually	140*/1	1.60	0.64	Teak, Silver, Hebbavu, Others	100	64	Rainfed	Rainfed/ Protective irrigation	0	1.60	Private Land
Manchadevanahalli	K.S. Arunakumar - s/o K.T. Subbaiah	605	Manually	140*/2	0.73	0.29	Teak, Silver, Hebbavu, Others	100	29	Rainfed	Rainfed/ Protective irrigation	0	0.73	Private Land
Manchadevanahalli	Girjamma - Konsannaningegowda	606	Manually	140*/3	0.35	0.14	Teak, Silver, Hebbavu, Others	100	14	Rainfed	Rainfed/ Protective irrigation	0	0.35	Private Land

Village Name	Farmer Name:	Farmer Code	Rate Type (Manually/Machinery)	Survey No:	Total Area (Ha.)	Proposed Area (Ha.)	Activity/Model/Plant/Crop Name :	Number of Plants Per Ha	No. of plants	Method of Irrigation	Source of Irrigation (Canal/Rainfed/Well)	Area as per Type Of Land (Ha.)		Ownership of Land (Community Land/
												Waste Land	Cultivable	
Manchadevanahalli	Jawaregowda - s/osanninga Gowda	607	Manually	140*/4	0.36	0.14	Teak, Silver, Hebbavu, Others	100	14	Rainfed	Rainfed/ Protective irrigation	0	0.36	Private Land
Manchadevanahalli	Rangegowda - s/osannainga Gowda	608	Manually	142*/*	0.87	0.35	Teak, Silver, Hebbavu, Others	100	35	Rainfed	Rainfed/ Protective irrigation	0	0.87	Private Land
Manchadevanahalli	K.S. Arunakumar - s/o K.T. Subbaiah	609	Manually	143*/1	0.11	0.04	Teak, Silver, Hebbavu, Others	100	4	Rainfed	Rainfed/ Protective irrigation	0	0.11	Private Land
Manchadevanahalli	KS Harini alias Harinikumari s/o KT Subbaiah. -	610	Manually	143*/2	1.20	0.48	Teak, Silver, Hebbavu, Others	100	48	Rainfed	Rainfed/ Protective irrigation	0	1.20	Private Land
Manchadevanahalli	Yashodha K.S. s/o KT Subbaiah. -	611	Manually	144*/*	1.04	0.42	Teak, Silver, Hebbavu, Others	100	42	Rainfed	Rainfed/ Protective irrigation	0	1.04	Private Land
Manchadevanahalli	K.S. Arunakumar - s/o K.T. Subbaiah	612	Manually	145*/*	0.80	0.32	Teak, Silver, Hebbavu, Others	100	32	Rainfed	Rainfed/ Protective irrigation	0	0.80	Private Land
Manchadevanahalli	KS Harini alias Harinikumari s/o KT Subbaiah. -	613	Manually	147*/*	0.32	0.13	Teak, Silver, Hebbavu, Others	100	13	Rainfed	Rainfed/ Protective irrigation	0	0.32	Private Land
Manchadevanahalli	Giddegowda - s/o doddegowda	614	Manually	161*/*	0.93	0.37	Teak, Silver, Hebbavu, Others	100	37	Rainfed	Rainfed/ Protective irrigation	0	0.93	Private Land
Manchadevanahalli	M. S Ramesh s/o Swamigowda, Manchadevanahalli. -	615	Manually	171*/*	0.60	0.24	Teak, Silver, Hebbavu, Others	100	24	Rainfed	Rainfed/ Protective irrigation	0	0.60	Private Land
Manchadevanahalli	Jawaramma w/o. Late Sannappa Manchadevanahalli. -	616	Manually	172*/*	0.33	0.13	Teak, Silver, Hebbavu, Others	100	13	Rainfed	Rainfed/ Protective irrigation	0	0.33	Private Land
Manchadevanahalli	Devanayaka - s/o chikkanna	617	Manually	173*/*	1.63	0.65	Teak, Silver, Hebbavu, Others	100	65	Rainfed	Rainfed/ Protective irrigation	0	1.63	Private Land
Manchadevanahalli	Jayanna.MS s/o Late Chrippappa. -	618	Manually	174*/*	0.20	0.08	Teak, Silver, Hebbavu, Others	100	8	Rainfed	Rainfed/ Protective irrigation	0	0.20	Private Land
Manchadevanahalli	COMMAN LAND	619	Manually	175*/*	1.14	0.46	Teak, Silver, Hebbavu, Others	100	46	Rainfed	Rainfed/ Protective irrigation	0	1.14	Community Land
Manchadevanahalli	Akkayamma -	620	Manually	176*/*	1.91	0.76	Teak, Silver, Hebbavu, Others	100	76	Rainfed	Rainfed/ Protective irrigation	0	1.91	Private Land
Manchadevanahalli	Siddanayaka s/o Late Thimmanayaka	621	Manually	177*/*	0.20	0.08	Teak, Silver, Hebbavu, Others	100	8	Rainfed	Rainfed/ Protective irrigation	0	0.20	Private Land
Manchadevanahalli	Swaminayaka. s/o Late Thimmanayaka	622	Manually	178*/1	0.20	0.08	Teak, Silver, Hebbavu, Others	100	8	Rainfed	Rainfed/ Protective irrigation	0	0.20	Private Land
Manchadevanahalli	Vithala s/o Late.Thimegowda	623	Manually	178*/2	0.65	0.26	Teak, Silver, Hebbavu, Others	100	26	Rainfed	Rainfed/ Protective irrigation	0	0.65	Private Land
Manchadevanahalli	Gayitri s/o Late Muttegowda	624	Manually	2*/1	1.05	0.42	Teak, Silver, Hebbavu, Others	100	42	Rainfed	Rainfed/ Protective irrigation	0	1.05	Private Land
Manchadevanahalli	P.T. Swamigowda -	625	Manually	2*/2	1.05	0.42	Teak, Silver, Hebbavu, Others	100	42	Rainfed	Rainfed/ Protective irrigation	0	1.05	Private Land
Manchadevanahalli	P.T. Swamigowda -	626	Manually	2*/2	2.50	1.00	Teak, Silver, Hebbavu, Others	100	100	Rainfed	Rainfed/ Protective irrigation	0	2.50	Private Land
Manchadevanahalli	Vithala s/o Late.Thimegowda	627	Manually	3*/1	1.38	0.55	Teak, Silver, Hebbavu, Others	100	55	Rainfed	Rainfed/ Protective irrigation	0	1.38	Private Land
Manchadevanahalli	Gayitri s/o Late Madegowda	628	Manually	3*/2	2.87	1.15	Teak, Silver, Hebbavu, Others	100	115	Rainfed	Rainfed/ Protective irrigation	0	2.87	Private Land
Manchadevanahalli	Hanumamma w/o. Puttaswaminaya Manchadevanahalli. -	629	Manually	37*/*	0.40	0.16	Teak, Silver, Hebbavu, Others	100	16	Rainfed	Rainfed/ Protective irrigation	0	0.40	Private Land
Manchadevanahalli	P.J. Srinivasa s/o Jawarnayaka	630	Manually	39*/1	0.86	0.34	Teak, Silver, Hebbavu, Others	100	34	Rainfed	Rainfed/ Protective irrigation	0	0.86	Private Land
Manchadevanahalli	P.J. Shivanna - s/ojavarnaika	631	Manually	39*/1	0.86	0.34	Teak, Silver, Hebbavu, Others	100	34	Rainfed	Rainfed/ Protective irrigation	0	0.86	Private Land
Manchadevanahalli	P.J. Srinivasa s/o Jawarnayaka	632	Manually	39*/1	0.72	0.29	Teak, Silver, Hebbavu, Others	100	29	Rainfed	Rainfed/ Protective irrigation	0	0.72	Private Land
Manchadevanahalli	Chandramma w/o. P.J Shivanna	633	Manually	39*/1	0.72	0.29	Teak, Silver, Hebbavu, Others	100	29	Rainfed	Rainfed/ Protective irrigation	0	0.72	Private Land
Manchadevanahalli	COMMAN LAND	634	Manually	39*/2	4.63	1.85	Teak, Silver, Hebbavu, Others	100	185	Rainfed	Rainfed/ Protective irrigation	0	4.63	Community Land
Manchadevanahalli	Gowramma. w/o. P J Srinivasa	635	Manually	4*/*	1.51	0.60	Teak, Silver, Hebbavu, Others	100	60	Rainfed	Rainfed/ Protective irrigation	0	1.51	Private Land
Manchadevanahalli	M.M. Ishwar. - Muttanayaka	636	Manually	40*/1	3.04	1.22	Teak, Silver, Hebbavu, Others	100	122	Rainfed	Rainfed/ Protective irrigation	0	3.04	Private Land
Manchadevanahalli	Gowramma w/o Annaiah nayaka	637	Manually	40*/1	1.20	0.48	Teak, Silver, Hebbavu, Others	100	48	Rainfed	Rainfed/ Protective irrigation	0	1.20	Private Land
Manchadevanahalli	B.T. Mahalaxmi -	638	Manually	40*/1	1.20	0.48	Teak, Silver, Hebbavu, Others	100	48	Rainfed	Rainfed/ Protective irrigation	0	1.20	Private Land



Village Name	Farmer Name:	Farmer Code	Rate Type (Manually/Machinery)	Survey No:	Total Area (Ha.)	Proposed Area (Ha.)	Activity/Model/Plant/Crop Name :	Number of Plants Per Ha	No. of plants	Method of Irrigation	Source of Irrigation (Canal/Rainfed/Well)	Area as per Type Of Land (Ha.)		Ownership of Land (Community Land/
												Waste Land	Cultivable	
Manchadevanahalli	MH Narayana s/o Late.Hanumanayak	639	Manually	40*/2	0.20	0.08	Teak, Silver, Hebbvu, Others	100	8	Rainfed	Rainfed/ Protective irrigation	0	0.20	Private Land
Manchadevanahalli	Venkatesanayaka s/o Honanayaka. -	640	Manually	40*/3	0.60	0.24	Teak, Silver, Hebbvu, Others	100	24	Rainfed	Rainfed/ Protective irrigation	0	0.60	Private Land
Manchadevanahalli	Thimmayya -	641	Manually	42*/1	0.11	0.04	Teak, Silver, Hebbvu, Others	100	4	Rainfed	Rainfed/ Protective irrigation	0	0.11	Private Land
Manchadevanahalli	Late Lakshamma w/o. Hanumanayaka	642	Manually	42*/1	0.60	0.24	Teak, Silver, Hebbvu, Others	100	24	Rainfed	Rainfed/ Protective irrigation	0	0.60	Private Land
Manchadevanahalli	Late Lakshamma w/o. Hanumanayaka	643	Manually	42*/2	0.60	0.24	Teak, Silver, Hebbvu, Others	100	24	Rainfed	Rainfed/ Protective irrigation	0	0.60	Private Land
Manchadevanahalli	Jayamma w/o Javanayaka	644	Manually	42*/3	1.20	0.48	Teak, Silver, Hebbvu, Others	100	48	Rainfed	Rainfed/ Protective irrigation	0	1.20	Private Land
Manchadevanahalli	Pemanathan - s/otakamara	645	Manually	42*/4	2.27	0.91	Teak, Silver, Hebbvu, Others	100	91	Rainfed	Rainfed/ Protective irrigation	0	2.27	Private Land
Manchadevanahalli	Pemanathan - Takamara	646	Manually	43*/1	2.27	0.91	Teak, Silver, Hebbvu, Others	100	91	Rainfed	Rainfed/ Protective irrigation	0	2.27	Private Land
Manchadevanahalli	Sonamiachin - s/omate Paul Dao	647	Manually	43*/2	0.06	0.02	Teak, Silver, Hebbvu, Others	100	2	Rainfed	Rainfed/ Protective irrigation	0	0.06	Private Land
Manchadevanahalli	Sonnayachin - s/omate Paul Daw Alienated- - sd	648	Manually	43*/3	0.03	0.01	Teak, Silver, Hebbvu, Others	100	1	Rainfed	Rainfed/ Protective irrigation	0	0.03	Private Land
Manchadevanahalli	B.D. Girish s/o Doreswamy	649	Manually	44*/1	3.75	1.50	Teak, Silver, Hebbvu, Others	100	150	Rainfed	Rainfed/ Protective irrigation	0	3.75	Private Land
Manchadevanahalli	Pemalanathan - Bun.Late Takamara	650	Manually	44*/2	3.11	1.24	Teak, Silver, Hebbvu, Others	100	124	Rainfed	Rainfed/ Protective irrigation	0	3.11	Private Land
Manchadevanahalli	COMMAN LAND	651	Manually	44*/3	5.60	2.24	Teak, Silver, Hebbvu, Others	100	224	Rainfed	Rainfed/ Protective irrigation	0	5.60	Community Land
Manchadevanahalli	COMMAN LAND	652	Manually	44*/4	5.60	2.24	Teak, Silver, Hebbvu, Others	100	224	Rainfed	Rainfed/ Protective irrigation	0	5.60	Community Land
Manchadevanahalli	COMMAN LAND	653	Manually	44*/5	1.60	0.64	Teak, Silver, Hebbvu, Others	100	64	Rainfed	Rainfed/ Protective irrigation	0	1.60	Community Land
Manchadevanahalli	COMMAN LAND	654	Manually	44*/6	4.60	1.84	Teak, Silver, Hebbvu, Others	100	184	Rainfed	Rainfed/ Protective irrigation	0	4.60	Community Land
Manchadevanahalli	COMMAN LAND	655	Manually	48*/1	5.60	2.24	Teak, Silver, Hebbvu, Others	100	224	Rainfed	Rainfed/ Protective irrigation	0	5.60	Community Land
Manchadevanahalli	COMMAN LAND	656	Manually	48*/2	2.60	1.04	Teak, Silver, Hebbvu, Others	100	104	Rainfed	Rainfed/ Protective irrigation	0	2.60	Community Land
Manchadevanahalli	COMMAN LAND	657	Manually	48*/3	6.40	2.56	Teak, Silver, Hebbvu, Others	100	256	Rainfed	Rainfed/ Protective irrigation	0	6.40	Community Land
Manchadevanahalli	COMMAN LAND	658	Manually	48*/5	1.60	0.64	Teak, Silver, Hebbvu, Others	100	64	Rainfed	Rainfed/ Protective irrigation	0	1.60	Community Land
Manchadevanahalli	COMMAN LAND	659	Manually	49*/*	1.60	0.64	Teak, Silver, Hebbvu, Others	100	64	Rainfed	Rainfed/ Protective irrigation	0	1.60	Community Land
Manchadevanahalli	COMMAN LAND	660	Manually	50*/1	6.12	2.45	Teak, Silver, Hebbvu, Others	100	245	Rainfed	Rainfed/ Protective irrigation	0	6.12	Community Land
Manchadevanahalli	Pemalanathan s/o Late Takamara	661	Manually	50*/2	3.14	1.26	Teak, Silver, Hebbvu, Others	100	126	Rainfed	Rainfed/ Protective irrigation	0	3.14	Private Land
Manchadevanahalli	COMMAN LAND	662	Manually	50*/3	2.74	1.10	Teak, Silver, Hebbvu, Others	100	110	Rainfed	Rainfed/ Protective irrigation	0	2.74	Community Land
Manchadevanahalli	COMMAN LAND	663	Manually	50*/4	3.28	1.31	Teak, Silver, Hebbvu, Others	100	131	Rainfed	Rainfed/ Protective irrigation	0	3.28	Community Land
Manchadevanahalli	COMMAN LAND	664	Manually	50*/5	2.39	0.96	Teak, Silver, Hebbvu, Others	100	96	Rainfed	Rainfed/ Protective irrigation	0	2.39	Community Land
Manchadevanahalli	COMMAN LAND	665	Manually	50*/6	1.94	0.78	Teak, Silver, Hebbvu, Others	100	78	Rainfed	Rainfed/ Protective irrigation	0	1.94	Community Land
Manchadevanahalli	Nawang Jumbo s/o Lob Sung Searing	666	Manually	50*/7	1.87	0.75	Teak, Silver, Hebbvu, Others	100	75	Rainfed	Rainfed/ Protective irrigation	0	1.87	Private Land
Manchadevanahalli	Nawang Jumbo s/o Lob Sung Searing	667	Manually	50*/8	2.54	1.02	Teak, Silver, Hebbvu, Others	100	102	Rainfed	Rainfed/ Protective irrigation	0	2.54	Private Land
Manchadevanahalli	Namgyal Wangchuk - s/o K.N. WongaLate	668	Manually	58*/1	0.70	0.28	Teak, Silver, Hebbvu, Others	100	28	Rainfed	Rainfed/ Protective irrigation	0	0.70	Private Land
Manchadevanahalli	Namgyalwang Chuk - s/o K.N. NONGEL	669	Manually	58*/2	2.52	1.01	Teak, Silver, Hebbvu, Others	100	101	Rainfed	Rainfed/ Protective irrigation	0	2.52	Private Land
Manchadevanahalli	B.S. Bharat s/o Late. B.B. Sangarajay arus	670	Manually	59*/1	0.68	0.27	Teak, Silver, Hebbvu, Others	100	27	Rainfed	Rainfed/ Protective irrigation	0	0.68	Private Land

Village Name	Farmer Name:	Farmer Code	Rate Type (Manually/Machinery)	Survey No:	Total Area (Ha.)	Proposed Area (Ha.)	Activity/Model/Plant/Crop Name :	Number of Plants Per Ha	No. of plants	Method of Irrigation	Source of Irrigation (Canal/Rainfed/Well)	Area as per Type Of Land (Ha.)		Ownership of Land (Community Land/
												Waste Land	Cultivable	
Manchadevanahalli	N. Viswanathan s/o S. Narayanan- Bho.P.	671	Manually	59*/1	2.50	1.00	Teak, Silver, Hebbvu, Others	100	100	Rainfed	Rainfed/ Protective irrigation	0	2.50	Private Land
Manchadevanahalli	B.S. Bharat s/o Late. B.B. Sangarajay arus	672	Manually	59*/1	1.52	0.61	Teak, Silver, Hebbvu, Others	100	61	Rainfed	Rainfed/ Protective irrigation	0	1.52	Private Land
Manchadevanahalli	N. Viswanathan s/o S. Narayanan- Bho.P.	673	Manually	59*/1	0.55	0.22	Teak, Silver, Hebbvu, Others	100	22	Rainfed	Rainfed/ Protective irrigation	0	0.55	Private Land
Manchadevanahalli	B.S. Bharat s/o Late. B.B. Sangarajay arus	674	Manually	59*/3	1.59	0.64	Teak, Silver, Hebbvu, Others	100	64	Rainfed	Rainfed/ Protective irrigation	0	1.59	Private Land
Manchadevanahalli	B.S. Bharat s/o Late. B.B. Sangarajay arus	675	Manually	60*/1	3.72	1.49	Teak, Silver, Hebbvu, Others	100	149	Rainfed	Rainfed/ Protective irrigation	0	3.72	Private Land
Manchadevanahalli	M K Dinesh s/o Late M J Kalappa	676	Manually	60*/2	3.41	1.36	Teak, Silver, Hebbvu, Others	100	136	Rainfed	Rainfed/ Protective irrigation	0	3.41	Private Land
Manchadevanahalli	M K Dinesh s/o Late M J Kalappa	677	Manually	60*/3	2.46	0.98	Teak, Silver, Hebbvu, Others	100	98	Rainfed	Rainfed/ Protective irrigation	0	2.46	Private Land
Manchadevanahalli	N. Viswanathan s/o S. Narayanan-	678	Manually	63*/1	0.95	0.38	Teak, Silver, Hebbvu, Others	100	38	Rainfed	Rainfed/ Protective irrigation	0	0.95	Private Land
Manchadevanahalli	M K Dinesh s/o Late M J Kalappa	679	Manually	63*/2	4.80	1.92	Teak, Silver, Hebbvu, Others	100	192	Rainfed	Rainfed/ Protective irrigation	0	4.80	Private Land
Manchadevanahalli	M K Dinesh s/o Late M J Kalappa	680	Manually	64*/2	1.60	0.64	Teak, Silver, Hebbvu, Others	100	64	Rainfed	Rainfed/ Protective irrigation	0	1.60	Private Land
Manchadevanahalli	Pemalanathan - s/oLatey Takamara	681	Manually	65*/1	4.94	1.98	Teak, Silver, Hebbvu, Others	100	198	Rainfed	Rainfed/ Protective irrigation	0	4.94	Private Land
Manchadevanahalli	M.S. Manjula s/o P.J. Shivanna	682	Manually	65*/2	0.80	0.32	Teak, Silver, Hebbvu, Others	100	32	Rainfed	Rainfed/ Protective irrigation	0	0.80	Private Land
Manchadevanahalli	M.M. Ishwar s/o Muttunayaka	683	Manually	65*/3	0.67	0.27	Teak, Silver, Hebbvu, Others	100	27	Rainfed	Rainfed/ Protective irrigation	0	0.67	Private Land
Manchadevanahalli	S. Siddaraju. - s/o Siddhanayaka	684	Manually	66*/1	0.80	0.32	Teak, Silver, Hebbvu, Others	100	32	Rainfed	Rainfed/ Protective irrigation	0	0.80	Private Land
Manchadevanahalli	COMMAN LAND	685	Manually	66*/2	5.33	2.13	Teak, Silver, Hebbvu, Others	100	213	Rainfed	Rainfed/ Protective irrigation	0	5.33	Community Land
Manchadevanahalli	COMMAN LAND	686	Manually	67*/1	0.00	0.00	Teak, Silver, Hebbvu, Others	100	0	Rainfed	Rainfed/ Protective irrigation	0	0.00	Community Land
Manchadevanahalli	M D Pratap s/o Large Humanity Gowda	687	Manually	67*/2	4.95	1.98	Teak, Silver, Hebbvu, Others	100	198	Rainfed	Rainfed/ Protective irrigation	0	4.95	Private Land
Manchadevanahalli	Sunandamma w/o Late M Swamigowda	688	Manually	67*/3	3.05	1.22	Teak, Silver, Hebbvu, Others	100	122	Rainfed	Rainfed/ Protective irrigation	0	3.05	Private Land
Manchadevanahalli	N. Viswanathan s/o S. Narayanan- Bho.P.	689	Manually	68*/1	2.80	1.12	Teak, Silver, Hebbvu, Others	100	112	Rainfed	Rainfed/ Protective irrigation	0	2.80	Private Land
Manchadevanahalli	N. Vishwanathan s/o S Narayanan- Bho.p.	690	Manually	68*/2	0.20	0.08	Teak, Silver, Hebbvu, Others	100	8	Rainfed	Rainfed/ Protective irrigation	0	0.20	Private Land
Manchadevanahalli	Jayammanni w/o Late "B B Sangarajaeras	691	Manually	68*/3	0.20	0.08	Teak, Silver, Hebbvu, Others	100	8	Rainfed	Rainfed/ Protective irrigation	0	0.20	Private Land
Manchadevanahalli	B S Prabha s/o Late "B B Sangarajaeras	692	Manually	69*/1	0.30	0.12	Teak, Silver, Hebbvu, Others	100	12	Rainfed	Rainfed/ Protective irrigation	0	0.30	Private Land
Manchadevanahalli	COMMAN LAND	693	Manually	69*/2	0.20	0.08	Teak, Silver, Hebbvu, Others	100	8	Rainfed	Rainfed/ Protective irrigation	0	0.20	Community Land
Manchadevanahalli	COMMAN LAND	694	Manually	70*/*	0.20	0.08	Teak, Silver, Hebbvu, Others	100	8	Rainfed	Rainfed/ Protective irrigation	0	0.20	Community Land
Manchadevanahalli	Tuftendorgeniegi s/o Dawood Dorje	695	Manually	71*/1	1.80	0.72	Teak, Silver, Hebbvu, Others	100	72	Rainfed	Rainfed/ Protective irrigation	0	1.80	Private Land
Manchadevanahalli	COMMAN LAND	696	Manually	71*/2	1.80	0.72	Teak, Silver, Hebbvu, Others	100	72	Rainfed	Rainfed/ Protective irrigation	0	1.80	Community Land
Manchadevanahalli	Sunandamma w/o Late M Swamigowda	697	Manually	71*/3	2.03	0.81	Teak, Silver, Hebbvu, Others	100	81	Rainfed	Rainfed/ Protective irrigation	0	2.03	Private Land
Manchadevanahalli	Sunanda -	698	Manually	71*/4	1.85	0.74	Teak, Silver, Hebbvu, Others	100	74	Rainfed	Rainfed/ Protective irrigation	0	1.85	Private Land
Manchadevanahalli	Sunandamma w/o Late M M Swamigowda	699	Manually	72*/1	1.73	0.69	Teak, Silver, Hebbvu, Others	100	69	Rainfed	Rainfed/ Protective irrigation	0	1.73	Private Land
Manchadevanahalli	Hanumantegowda s/o Maigouda	700	Manually	72*/2	2.17	0.87	Teak, Silver, Hebbvu, Others	100	87	Rainfed	Rainfed/ Protective irrigation	0	2.17	Private Land
Manchadevanahalli	K K Dinesh s/o K G Kariyappa Bylakuppe. -	701	Manually	73*/1	1.24	0.50	Teak, Silver, Hebbvu, Others	100	50	Rainfed	Rainfed/ Protective irrigation	0	1.24	Private Land
Manchadevanahalli	K K Dinesh s/o K G Kariyappa Bylakuppe. -	702	Manually	73*/2	1.26	0.50	Teak, Silver, Hebbvu, Others	100	50	Rainfed	Rainfed/ Protective irrigation	0	1.26	Private Land

Village Name	Farmer Name:	Farmer Code	Rate Type (Manually/Machinery)	Survey No:	Total Area (Ha.)	Proposed Area (Ha.)	Activity/Model/Plant/Crop Name :	Number of Plants Per Ha	No. of plants	Method of Irrigation	Source of Irrigation (Canal/Rainfed/Well)	Area as per Type Of Land (Ha.)		Ownership of Land (Community Land/
												Waste Land	Cultivable	
Manchadevanahalli	Beri Mahanoutegowda s/o Mayegowda	703	Manually	74/**	1.68	0.67	Teak, Silver, Hebbvu, Others	100	67	Rainfed	Rainfed/ Protective irrigation	0	1.68	Private Land
Manchadevanahalli	MP Hanumantha s/o Puttaswaminayaka	704	Manually	75/**	1.09	0.44	Teak, Silver, Hebbvu, Others	100	44	Rainfed	Rainfed/ Protective irrigation	0	1.09	Private Land
Manchadevanahalli	Nagesh C.H. s/o Late Huchchagowda. -	705	Manually	76/**	1.09	0.44	Teak, Silver, Hebbvu, Others	100	44	Rainfed	Rainfed/ Protective irrigation	0	1.09	Private Land
Manchadevanahalli	Nagesh CH s/o Late Huchegowda. -	706	Manually	77/**1	1.60	0.64	Teak, Silver, Hebbvu, Others	100	64	Rainfed	Rainfed/ Protective irrigation	0	1.60	Private Land
Manchadevanahalli	E. Jawahar s/o C. Eshwaran-Bh.P.	707	Manually	77/**2	1.58	0.63	Teak, Silver, Hebbvu, Others	100	63	Rainfed	Rainfed/ Protective irrigation	0	1.58	Private Land
Manchadevanahalli	E. Jawahar s/o C. Eshwaran	708	Manually	77/**3	0.01	0.00	Teak, Silver, Hebbvu, Others	100	0	Rainfed	Rainfed/ Protective irrigation	0	0.01	Private Land
Manchadevanahalli	Doddahanumanthegowda s/o Mayegowda	709	Manually	78/**	1.31	0.52	Teak, Silver, Hebbvu, Others	100	52	Rainfed	Rainfed/ Protective irrigation	0	1.31	Private Land
Manchadevanahalli	P.D. YASHODA w/o. UNNIKRISSHAN- Bho.P.	710	Manually	79/**	1.20	0.48	Teak, Silver, Hebbvu, Others	100	48	Rainfed	Rainfed/ Protective irrigation	0	1.20	Private Land
Manchadevanahalli	K M Rajesh s/o A Mallashetti	711	Manually	80/**	1.71	0.68	Teak, Silver, Hebbvu, Others	100	68	Rainfed	Rainfed/ Protective irrigation	0	1.71	Private Land
Manchadevanahalli	Shivanandamma -	712	Manually	81/**	0.69	0.28	Teak, Silver, Hebbvu, Others	100	28	Rainfed	Rainfed/ Protective irrigation	0	0.69	Private Land
Manchadevanahalli	Chandrappa s/o Madhyaya	713	Manually	82/**	0.02	0.01	Teak, Silver, Hebbvu, Others	100	1	Rainfed	Rainfed/ Protective irrigation	0	0.02	Private Land
Manchadevanahalli	Nanjappa -	714	Manually	83/**2	0.69	0.28	Teak, Silver, Hebbvu, Others	100	28	Rainfed	Rainfed/ Protective irrigation	0	0.69	Private Land
Manchadevanahalli	Mallu -	715	Manually	85/**	0.69	0.28	Teak, Silver, Hebbvu, Others	100	28	Rainfed	Rainfed/ Protective irrigation	0	0.69	Private Land
Manchadevanahalli	Veerappadevara -	716	Manually	86/**1	0.30	0.12	Teak, Silver, Hebbvu, Others	100	12	Rainfed	Rainfed/ Protective irrigation	0	0.30	Private Land
Manchadevanahalli	Sunandamma w/o Late M M Swamigowda	717	Manually	87/**	2.13	0.85	Teak, Silver, Hebbvu, Others	100	85	Rainfed	Rainfed/ Protective irrigation	0	2.13	Private Land
Manchadevanahalli	Shivanandamma - w/o Eranna	718	Manually	88/**1	0.35	0.14	Teak, Silver, Hebbvu, Others	100	14	Rainfed	Rainfed/ Protective irrigation	0	0.35	Private Land
Manchadevanahalli	Nanjappa -	719	Manually	88/**2	0.35	0.14	Teak, Silver, Hebbvu, Others	100	14	Rainfed	Rainfed/ Protective irrigation	0	0.35	Private Land
Manchadevanahalli	Mallu -	720	Manually	89/**1	0.34	0.14	Teak, Silver, Hebbvu, Others	100	14	Rainfed	Rainfed/ Protective irrigation	0	0.34	Private Land
Manchadevanahalli	Mallamma - w/o rudrapa	721	Manually	89/**2	1.37	0.55	Teak, Silver, Hebbvu, Others	100	55	Rainfed	Rainfed/ Protective irrigation	0	1.37	Private Land
Manchadevanahalli	Veerappadevara -	722	Manually	90/**	0.20	0.08	Teak, Silver, Hebbvu, Others	100	8	Rainfed	Rainfed/ Protective irrigation	0	0.20	Private Land
Manchadevanahalli	Rashmi K w/o Sankaranayaka	723	Manually	91/**1	0.65	0.26	Teak, Silver, Hebbvu, Others	100	26	Rainfed	Rainfed/ Protective irrigation	0	0.65	Private Land
Manchadevanahalli	Putnamma w/o. w/o Krishna	724	Manually	91/**2	0.66	0.26	Teak, Silver, Hebbvu, Others	100	26	Rainfed	Rainfed/ Protective irrigation	0	0.66	Private Land
Manchadevanahalli	K. Raju s/o. Late. KulLategowda. -	725	Manually	92/**	0.65	0.26	Teak, Silver, Hebbvu, Others	100	26	Rainfed	Rainfed/ Protective irrigation	0	0.65	Private Land
Manchadevanahalli	Bassappa. s/o Late Crippa	726	Manually	92/**	0.33	0.13	Teak, Silver, Hebbvu, Others	100	13	Rainfed	Rainfed/ Protective irrigation	0	0.33	Private Land
Manchadevanahalli	S Raju. s/o Latey unLate	727	Manually	96/**1	0.33	0.13	Teak, Silver, Hebbvu, Others	100	13	Rainfed	Rainfed/ Protective irrigation	0	0.33	Private Land
Manchadevanahalli	Ravi K. s/o k Krishna	728	Manually	96/**2	0.58	0.23	Teak, Silver, Hebbvu, Others	100	23	Rainfed	Rainfed/ Protective irrigation	0	0.58	Private Land
Manchadevanahalli	Sudesh K. s/o Krishna K	729	Manually	96/**4	0.78	0.31	Teak, Silver, Hebbvu, Others	100	31	Rainfed	Rainfed/ Protective irrigation	0	0.78	Private Land
Manchadevanahalli	Ravi K. s/o k Krishna	730	Manually	97/**1	0.20	0.08	Teak, Silver, Hebbvu, Others	100	8	Rainfed	Rainfed/ Protective irrigation	0	0.20	Private Land
Manchadevanahalli	Putnamma w/o. w/o Krishna	731	Manually	97/**2	0.79	0.32	Teak, Silver, Hebbvu, Others	100	32	Rainfed	Rainfed/ Protective irrigation	0	0.79	Private Land
Manchadevanahalli	Rashmi w/o Sankaranayaka	732	Manually	97/**3	0.25	0.10	Teak, Silver, Hebbvu, Others	100	10	Rainfed	Rainfed/ Protective irrigation	0	0.25	Private Land
Manchadevanahalli	Puttamma w/o kumara	733	Manually	97/**4	0.79	0.32	Teak, Silver, Hebbvu, Others	100	32	Rainfed	Rainfed/ Protective irrigation	0	0.79	Private Land
Manchadevanahalli	J. Venkatesha s/o Javaregowda	734	Manually	98/**1	0.54	0.22	Teak, Silver, Hebbvu, Others	100	22	Rainfed	Rainfed/ Protective irrigation	0	0.54	Private Land

Village Name	Farmer Name:	Farmer Code	Rate Type (Manually/Machinery)	Survey No:	Total Area (Ha.)	Proposed Area (Ha.)	Activity/Model/Plant/Crop Name :	Number of Plants Per Ha	No. of plants	Method of Irrigation	Source of Irrigation (Canal/Rainfed/Well)	Area as per Type Of Land (Ha.)		Ownership of Land (Community Land/
												Waste Land	Cultivable	
Manchadevanahalli	S. Gurappa. - Late s/o. Poo Chippa	735	Manually	98*/2	0.40	0.16	Teak, Silver, Hebbavu, Others	100	16	Rainfed	Rainfed/ Protective irrigation	0	0.40	Private Land
Manchadevanahalli	Shivamma. - w/om. Late. Somanna	736	Manually	98*/3	0.39	0.16	Teak, Silver, Hebbavu, Others	100	16	Rainfed	Rainfed/ Protective irrigation	0	0.39	Private Land
Manchadevanahalli	COMMAN LAND	737	Manually	98*/4	2.13	0.85	Teak, Silver, Hebbavu, Others	100	85	Rainfed	Rainfed/ Protective irrigation	0	2.13	Community Land
Manchadevanahalli	COMMAN LAND	738	Manually	98*/5	0.00	0.00	Teak, Silver, Hebbavu, Others	100	0	Rainfed	Rainfed/ Protective irrigation	0	0.00	Community Land
Manchadevanahalli	COMMAN LAND	739	Manually	98*/6	3.07	1.23	Teak, Silver, Hebbavu, Others	100	123	Rainfed	Rainfed/ Protective irrigation	0	3.07	Community Land
Manchadevanahalli	COMMAN LAND	740	Manually	98*/7	3.84	1.54	Teak, Silver, Hebbavu, Others	100	154	Rainfed	Rainfed/ Protective irrigation	0	3.84	Community Land
Manchadevanahalli	KuLategowda s/o Urigowda	741	Manually	98*/8	1.90	0.76	Teak, Silver, Hebbavu, Others	100	76	Rainfed	Rainfed/ Protective irrigation	0	1.90	Private Land
Manchadevanahalli	A M Jayasheela -	742	Manually	98*/9	0.08	0.03	Teak, Silver, Hebbavu, Others	100	3	Rainfed	Rainfed/ Protective irrigation	0	0.08	Private Land
Manchadevanahalli	Swamigowda s/o Thimmagowda	743	Manually	99*/1	0.80	0.32	Teak, Silver, Hebbavu, Others	100	32	Rainfed	Rainfed/ Protective irrigation	0	0.80	Private Land
Manchadevanahalli	Prakash s/o Eregowda	744	Manually	99*/2	0.30	0.12	Teak, Silver, Hebbavu, Others	100	12	Rainfed	Rainfed/ Protective irrigation	0	0.30	Private Land
Manchadevanahalli	kuLategowda s/o Late *Urygowda	745	Manually	99*/3	4.00	1.60	Teak, Silver, Hebbavu, Others	100	160	Rainfed	Rainfed/ Protective irrigation	0	4.00	Private Land
Manchadevanahalli	Swaminaika - s/o Thimmanayaka	746	Manually	99*/4	0.77	0.31	Teak, Silver, Hebbavu, Others	100	31	Rainfed	Rainfed/ Protective irrigation	0	0.77	Private Land
Manchadevanahalli	Renuka w/o. Swaminathan. -	747	Manually	99*/5	0.77	0.31	Teak, Silver, Hebbavu, Others	100	31	Rainfed	Rainfed/ Protective irrigation	0	0.77	Private Land
Manchadevanahalli	ManikanthaMS s/o Siddhanayaka. -	748	Manually	99*/6	0.19	0.08	Teak, Silver, Hebbavu, Others	100	8	Rainfed	Rainfed/ Protective irrigation	0	0.19	Private Land
Manchadevanahalli	HR Nayana w/o. HN Ravindra. -	749	Manually	11*/1	0.77	0.31	Teak, Silver, Hebbavu, Others	100	31	Rainfed	Rainfed/ Protective irrigation	0	0.77	Private Land
Manchadevanahalli	Indramma w/o Siddanayaka. -	750	Manually	11*/10	0.77	0.31	Teak, Silver, Hebbavu, Others	100	31	Rainfed	Rainfed/ Protective irrigation	0	0.77	Private Land
Manchadevanahalli	HR Nayana w/o. HN Ravindra. -	751	Manually	11*/11	0.20	0.08	Teak, Silver, Hebbavu, Others	100	8	Rainfed	Rainfed/ Protective irrigation	0	0.20	Private Land
Manchadevanahalli	M M Swami Uruf Swaminaya s/o Moodlanayaka	752	Manually	11*/12	0.19	0.08	Teak, Silver, Hebbavu, Others	100	8	Rainfed	Rainfed/ Protective irrigation	0	0.19	Private Land
Manchadevanahalli	Basavaraja s/o MoodLateanayaka	753	Manually	11*/13	0.19	0.08	Teak, Silver, Hebbavu, Others	100	8	Rainfed	Rainfed/ Protective irrigation	0	0.19	Private Land
Manchadevanahalli	COMMAN LAND	754	Manually	11*/14	3.88	1.55	Teak, Silver, Hebbavu, Others	100	155	Rainfed	Rainfed/ Protective irrigation	0	3.88	Community Land
Manchadevanahalli	COMMAN LAND	755	Manually	11*/2	3.95	1.58	Teak, Silver, Hebbavu, Others	100	158	Rainfed	Rainfed/ Protective irrigation	0	3.95	Community Land
Manchadevanahalli	COMMAN LAND	756	Manually	11*/3	2.46	0.98	Teak, Silver, Hebbavu, Others	100	98	Rainfed	Rainfed/ Protective irrigation	0	2.46	Community Land
Manchadevanahalli	COMMAN LAND	757	Manually	11*/4	2.27	0.91	Teak, Silver, Hebbavu, Others	100	91	Rainfed	Rainfed/ Protective irrigation	0	2.27	Community Land
Manchadevanahalli	A.M.Manjula w/o M.B.Gururajendra Aras	758	Manually	11*/5	1.60	0.64	Teak, Silver, Hebbavu, Others	100	64	Rainfed	Rainfed/ Protective irrigation	0	1.60	Private Land
Manchadevanahalli	A.M. Jayasheela	759	Manually	11*/6	2.00	0.80	Teak, Silver, Hebbavu, Others	100	80	Rainfed	Rainfed/ Protective irrigation	0	2.00	Private Land
Manchadevanahalli	Sannanayka s/o Hanumanayaka	760	Manually	11*/7	0.80	0.32	Teak, Silver, Hebbavu, Others	100	32	Rainfed	Rainfed/ Protective irrigation	0	0.80	Private Land
Manchadevanahalli	Siddanayaka - s/o. Timmanayaka	761	Manually	11*/8	0.43	0.17	Teak, Silver, Hebbavu, Others	100	17	Rainfed	Rainfed/ Protective irrigation	0	0.43	Private Land
Manchadevanahalli	Swaminaika -	762	Manually	11*/9	0.42	0.17	Teak, Silver, Hebbavu, Others	100	17	Rainfed	Rainfed/ Protective irrigation	0	0.42	Private Land
Manchadevanahalli	Mutanayaka - s/o.Eranayaka	763	Manually	12*/1	0.80	0.32	Teak, Silver, Hebbavu, Others	100	32	Rainfed	Rainfed/ Protective irrigation	0	0.80	Private Land
Manchadevanahalli	Akkayamma w/o Late Papanayaka	764	Manually	12*/2	0.80	0.32	Teak, Silver, Hebbavu, Others	100	32	Rainfed	Rainfed/ Protective irrigation	0	0.80	Private Land
Manchadevanahalli	Rukmini w/o Rajanayaka	765	Manually	12*/3	0.40	0.16	Teak, Silver, Hebbavu, Others	100	16	Rainfed	Rainfed/ Protective irrigation	0	0.40	Private Land
Manchadevanahalli	M H Ganesha s/o Late Halaganayaka	766	Manually	12*/4	1.15	0.46	Teak, Silver, Hebbavu, Others	100	46	Rainfed	Rainfed/ Protective irrigation	0	1.15	Private Land

Village Name	Farmer Name:	Farmer Code	Rate Type (Manually/Machinery)	Survey No:	Total Area (Ha.)	Proposed Area (Ha.)	Activity/Model/Plant/Crop Name :	Number of Plants Per Ha	No. of plants	Method of Irrigation	Source of Irrigation (Canal/Rainfed/Well)	Area as per Type Of Land (Ha.)		Ownership of Land (Community Land/
												Waste Land	Cultivable	
Manchadevanahalli	Hanumantha s/o Swaminayaka. -	767	Manually	13*/1	0.40	0.16	Teak, Silver, Hebbavu, Others	100	16	Rainfed	Rainfed/ Protective irrigation	0	0.40	Private Land
Manchadevanahalli	H N Ravindra s/o Late Nanjappa. -	768	Manually	13*/2	1.40	0.56	Teak, Silver, Hebbavu, Others	100	56	Rainfed	Rainfed/ Protective irrigation	0	1.40	Private Land
Manchadevanahalli	A N Veena Aras s/o A S Nanjarajay Aras- Bho.P.	769	Manually	13*/3	1.10	0.44	Teak, Silver, Hebbavu, Others	100	44	Rainfed	Rainfed/ Protective irrigation	0	1.10	Private Land
Manchadevanahalli	H N Ravindra s/o Late H S Nanjappa. -	770	Manually	15*/1	2.65	1.06	Teak, Silver, Hebbavu, Others	100	106	Rainfed	Rainfed/ Protective irrigation	0	2.65	Private Land
Manchadevanahalli	HM Umadevi s/o HS Nanjappa. -	771	Manually	15*/2	1.60	0.64	Teak, Silver, Hebbavu, Others	100	64	Rainfed	Rainfed/ Protective irrigation	0	1.60	Private Land
Manchadevanahalli	Mahadeva s/o Kullappa	772	Manually	15*/3	1.25	0.50	Teak, Silver, Hebbavu, Others	100	50	Rainfed	Rainfed/ Protective irrigation	0	1.25	Private Land
Manchadevanahalli	HM Umadevi s/o HS Nanjappa. -	773	Manually	15*/4	0.80	0.32	Teak, Silver, Hebbavu, Others	100	32	Rainfed	Rainfed/ Protective irrigation	0	0.80	Private Land
Manchadevanahalli	Smt Gowramma. w/oM CHENNAJAPPA	774	Manually	15*/5	0.93	0.37	Teak, Silver, Hebbavu, Others	100	37	Rainfed	Rainfed/ Protective irrigation	0	0.93	Private Land
Manchadevanahalli	Smt Cinnamma. w/o Chinnaswamy	775	Manually	16**/1	0.93	0.37	Teak, Silver, Hebbavu, Others	100	37	Rainfed	Rainfed/ Protective irrigation	0	0.93	Private Land
Manchadevanahalli	A S NANJARAJAYA ARS s/o Late P P SIDARAJAYA ARS—BU	776	Manually	16**/2	0.95	0.38	Teak, Silver, Hebbavu, Others	100	38	Rainfed	Rainfed/ Protective irrigation	0	0.95	Private Land
Manchadevanahalli	A N Nanjundarajerus s/o A S nanjundarajares.w/om	777	Manually	16**/3	1.30	0.52	Teak, Silver, Hebbavu, Others	100	52	Rainfed	Rainfed/ Protective irrigation	0	1.30	Private Land
Manchadevanahalli	Kullappa s/o Puttappa	778	Manually	16**/3	0.10	0.04	Teak, Silver, Hebbavu, Others	100	4	Rainfed	Rainfed/ Protective irrigation	0	0.10	Private Land
Manchadevanahalli	Sanna s/o baira	779	Manually	16**/3	1.20	0.48	Teak, Silver, Hebbavu, Others	100	48	Rainfed	Rainfed/ Protective irrigation	0	1.20	Private Land
Manchadevanahalli	Mrs. A N Veena Aras s/o A S Nanjarajayarus- Bh.P.	780	Manually	16**/4	0.50	0.20	Teak, Silver, Hebbavu, Others	100	20	Rainfed	Rainfed/ Protective irrigation	0	0.50	Private Land
Manchadevanahalli	A S NANJARAJAYA ARS s/o Late P P SIDARAJAYA ARS—	781	Manually	16**/5	0.81	0.32	Teak, Silver, Hebbavu, Others	100	32	Rainfed	Rainfed/ Protective irrigation	0	0.81	Private Land
Manchadevanahalli	A N Nanjundarajerus s/o A S nanjundarajares.w/om	782	Manually	17**/*	0.09	0.04	Teak, Silver, Hebbavu, Others	100	4	Rainfed	Rainfed/ Protective irrigation	0	0.09	Private Land
Manchadevanahalli	A S NANJARAJAYA ARS s/o Late P P SIDARAJAYA ARS—BU	783	Manually	18**/*	0.68	0.27	Teak, Silver, Hebbavu, Others	100	27	Rainfed	Rainfed/ Protective irrigation	0	0.68	Private Land
Manchadevanahalli	A N Nanjundarajerus s/o A S nanjundarajares.w/om	784	Manually	18**/*	0.93	0.37	Teak, Silver, Hebbavu, Others	100	37	Rainfed	Rainfed/ Protective irrigation	0	0.93	Private Land
Manchadevanahalli	A N Nanjundarajerus s/o A S nanjundarajares.w/om	785	Manually	18**/*	0.93	0.37	Teak, Silver, Hebbavu, Others	100	37	Rainfed	Rainfed/ Protective irrigation	0	0.93	Private Land
Manchadevanahalli	Kullappa s/o Puttappa	786	Manually	18**/*	0.06	0.02	Teak, Silver, Hebbavu, Others	100	2	Rainfed	Rainfed/ Protective irrigation	0	0.06	Private Land
Manchadevanahalli	K M Rajesh s/o A Mallashetti	787	Manually	18**/*	0.29	0.12	Teak, Silver, Hebbavu, Others	100	12	Rainfed	Rainfed/ Protective irrigation	0	0.29	Private Land
Manchadevanahalli	US Jagdish s/o Late Sakaram Survegar Uruf Sakaram	788	Manually	19**/1	0.40	0.16	Teak, Silver, Hebbavu, Others	100	16	Rainfed	Rainfed/ Protective irrigation	0	0.40	Private Land
Manchadevanahalli	A N Nanjundarajerus s/o A S nanjundarajares.w/om	789	Manually	19**/2	0.66	0.26	Teak, Silver, Hebbavu, Others	100	26	Rainfed	Rainfed/ Protective irrigation	0	0.66	Private Land
Manchadevanahalli	A S NANJARAJAEARRUS s/o Late M P SIDARAJAYA ARAS-BOD	790	Manually	19**/3	1.17	0.47	Teak, Silver, Hebbavu, Others	100	47	Rainfed	Rainfed/ Protective irrigation	0	1.17	Private Land
Manchadevanahalli	A S NANJARAJAYA ARS s/o Late P P SIDARAJAYA ARS—BU	791	Manually	19**/4	0.34	0.14	Teak, Silver, Hebbavu, Others	100	14	Rainfed	Rainfed/ Protective irrigation	0	0.34	Private Land
Manchadevanahalli	A N Siddarajay Aras s/o A S Najjarajay Aras- Bho.P.	792	Manually	19**/8	0.26	0.10	Teak, Silver, Hebbavu, Others	100	10	Rainfed	Rainfed/ Protective irrigation	0	0.26	Private Land
Manchadevanahalli	A N Siddarajay Aras s/o A S Najjarajay Aras - Bh.p.	793	Manually	22**/2	0.77	0.31	Teak, Silver, Hebbavu, Others	100	31	Rainfed	Rainfed/ Protective irrigation	0	0.77	Private Land
Manchadevanahalli	C.V. Uday Kumar. - Late s/o. Wirupakshayya	794	Manually	22**/3	0.79	0.32	Teak, Silver, Hebbavu, Others	100	32	Rainfed	Rainfed/ Protective irrigation	0	0.79	Private Land
Manchadevanahalli	C.V. Uday Kumar. - Late s/o. Wirupakshayya	795	Manually	22**/4	0.68	0.27	Teak, Silver, Hebbavu, Others	100	27	Rainfed	Rainfed/ Protective irrigation	0	0.68	Private Land
Manchadevanahalli	A S NANJARAJAYA ARS s/o Late P P SIDARAJAYA ARS—BU	796	Manually	22**/5	0.48	0.19	Teak, Silver, Hebbavu, Others	100	19	Rainfed	Rainfed/ Protective irrigation	0	0.48	Private Land

Village Name	Farmer Name:	Farmer Code	Rate Type (Manually/Machinery)	Survey No:	Total Area (Ha.)	Proposed Area (Ha.)	Activity/Model/Plant/Crop Name :	Number of Plants Per Ha	No. of plants	Method of Irrigation	Source of Irrigation (Canal/Rainfed/Well)	Area as per Type Of Land (Ha.)		Ownership of Land (Community Land/
												Waste Land	Cultivable	
Manchadevanahalli	K.B. Chandrasekhar s/o Late. K.B.Basappa- Bho.P.	797	Manually	22*/6	0.40	0.16	Teak, Silver, Hebbavu, Others	100	16	Rainfed	Rainfed/ Protective irrigation	0	0.40	Private Land
Manchadevanahalli	A N Siddarajay Aras s/o A S Najaraja Aaras - Bh.p.	798	Manually	23*/1	2.05	0.82	Teak, Silver, Hebbavu, Others	100	82	Rainfed	Rainfed/ Protective irrigation	0	2.05	Private Land
Manchadevanahalli	CV Udai Kumar. - Late s/o. Wirupakshayya	799	Manually	23*/2	3.67	1.47	Teak, Silver, Hebbavu, Others	100	147	Rainfed	Rainfed/ Protective irrigation	0	3.67	Private Land
Manchadevanahalli	C.V. Uday Kumar. - Late s/o. Wirupakshayya	800	Manually	23*/3	0.87	0.35	Teak, Silver, Hebbavu, Others	100	35	Rainfed	Rainfed/ Protective irrigation	0	0.87	Private Land
Manchadevanahalli	C.V. Uday Kumar. - Late s/o. Wirupakshayya	801	Manually	23*/4	0.78	0.31	Teak, Silver, Hebbavu, Others	100	31	Rainfed	Rainfed/ Protective irrigation	0	0.78	Private Land
Manchadevanahalli	Saroja w/o. . D.C. Upendra. -	802	Manually	23*/5	1.00	0.40	Teak, Silver, Hebbavu, Others	100	40	Rainfed	Rainfed/ Protective irrigation	0	1.00	Private Land
Manchadevanahalli	Saroja w/o. . D.C. Upendra. -	803	Manually	24*/1	0.82	0.33	Teak, Silver, Hebbavu, Others	100	33	Rainfed	Rainfed/ Protective irrigation	0	0.82	Private Land
Manchadevanahalli	COMMAN LAND	804	Manually	24*/2	1.24	0.50	Teak, Silver, Hebbavu, Others	100	50	Rainfed	Rainfed/ Protective irrigation	0	1.24	Community Land
Manchadevanahalli	C.V. Uday Kumar. - Late s/o. Wirupakshayya	805	Manually	24*/3	0.68	0.27	Teak, Silver, Hebbavu, Others	100	27	Rainfed	Rainfed/ Protective irrigation	0	0.68	Private Land
Manchadevanahalli	COMMAN LAND	806	Manually	25*/1	1.96	0.78	Teak, Silver, Hebbavu, Others	100	78	Rainfed	Rainfed/ Protective irrigation	0	1.96	Community Land
Manchadevanahalli	Thoppenodupa - s/o Premasanang	807	Manually	25*/2	1.60	0.64	Teak, Silver, Hebbavu, Others	100	64	Rainfed	Rainfed/ Protective irrigation	0	1.60	Private Land
Manchadevanahalli	Lob Sung Darge s/o Late Lama Gepu. -	808	Manually	25*/3	0.80	0.32	Teak, Silver, Hebbavu, Others	100	32	Rainfed	Rainfed/ Protective irrigation	0	0.80	Private Land
Manchadevanahalli	COMMAN LAND	809	Manually	25*/4	0.81	0.32	Teak, Silver, Hebbavu, Others	100	32	Rainfed	Rainfed/ Protective irrigation	0	0.81	Community Land
Manchadevanahalli	Gowamma w/o Late.Moodlinayaka	810	Manually	25*/6	1.68	0.67	Teak, Silver, Hebbavu, Others	100	67	Rainfed	Rainfed/ Protective irrigation	0	1.68	Private Land
Manchadevanahalli	MC Venkatesh s/o Late. LittLate man	811	Manually	25*/6	1.29	0.52	Teak, Silver, Hebbavu, Others	100	52	Rainfed	Rainfed/ Protective irrigation	0	1.29	Private Land
Manchadevanahalli	Nawang Jampoo s/o Lob Sung Seering- Bh.P.	812	Manually	26*/1	1.29	0.52	Teak, Silver, Hebbavu, Others	100	52	Rainfed	Rainfed/ Protective irrigation	0	1.29	Private Land
Manchadevanahalli	Manjula w/o Srinivasa	813	Manually	26*/2	1.20	0.48	Teak, Silver, Hebbavu, Others	100	48	Rainfed	Rainfed/ Protective irrigation	0	1.20	Private Land
Manchadevanahalli	MC Venkatesh s/o Late.Chikka hanumanayaka	814	Manually	27*/1	0.33	0.13	Teak, Silver, Hebbavu, Others	100	13	Rainfed	Rainfed/ Protective irrigation	0	0.33	Private Land
Manchadevanahalli	G.K.Ashwat s/o Late G.K.Keshavayashetti	815	Manually	27*/2	1.70	0.68	Teak, Silver, Hebbavu, Others	100	68	Rainfed	Rainfed/ Protective irrigation	0	1.70	Private Land
Manchadevanahalli	Manjula w/o Srinivasa	816	Manually	28*/1	1.07	0.43	Teak, Silver, Hebbavu, Others	100	43	Rainfed	Rainfed/ Protective irrigation	0	1.07	Private Land
Manchadevanahalli	Jayamma w/o Late Krishnanayaka	817	Manually	28*/2	0.66	0.26	Teak, Silver, Hebbavu, Others	100	26	Rainfed	Rainfed/ Protective irrigation	0	0.66	Private Land
Manchadevanahalli	Devamma w/o hanumanayaka	818	Manually	28*/3	0.94	0.38	Teak, Silver, Hebbavu, Others	100	38	Rainfed	Rainfed/ Protective irrigation	0	0.94	Private Land
Manchadevanahalli	Jayamma s/o Hanumanayaka	819	Manually	28*/4	0.94	0.38	Teak, Silver, Hebbavu, Others	100	38	Rainfed	Rainfed/ Protective irrigation	0	0.94	Private Land
Manchadevanahalli	Jawaramma w/o BoLategowda	820	Manually	28*/5	0.49	0.20	Teak, Silver, Hebbavu, Others	100	20	Rainfed	Rainfed/ Protective irrigation	0	0.49	Private Land
Manchadevanahalli	M C Mahesh s/o Late Thamanna. -	821	Manually	28*/6	0.60	0.24	Teak, Silver, Hebbavu, Others	100	24	Rainfed	Rainfed/ Protective irrigation	0	0.60	Private Land
Manchadevanahalli	COMMAN LAND	822	Manually	28*/7	0.20	0.08	Teak, Silver, Hebbavu, Others	100	8	Rainfed	Rainfed/ Protective irrigation	0	0.20	Community Land
Manchadevanahalli	Jawaramma w/o BoLategowda. -	823	Manually	28*/8	0.10	0.04	Teak, Silver, Hebbavu, Others	100	4	Rainfed	Rainfed/ Protective irrigation	0	0.10	Private Land
Manchadevanahalli	Gayitri s/o Late Madegowda	824	Manually	30*/1	0.88	0.35	Teak, Silver, Hebbavu, Others	100	35	Rainfed	Rainfed/ Protective irrigation	0	0.88	Private Land
Manchadevanahalli	D P Vijaya s/o S T Puttaraju	825	Manually	30*/2	0.44	0.18	Teak, Silver, Hebbavu, Others	100	18	Rainfed	Rainfed/ Protective irrigation	0	0.44	Private Land
Manchadevanahalli	D.S. Kaveri w/o. S.T.Puttaraju- Bo.P.	826	Manually	30*/3	0.20	0.08	Teak, Silver, Hebbavu, Others	100	8	Rainfed	Rainfed/ Protective irrigation	0	0.20	Private Land
Manchadevanahalli	D.S. Kaveri w/o. S.T. Puttaraju	827	Manually	30*/4	0.24	0.10	Teak, Silver, Hebbavu, Others	100	10	Rainfed	Rainfed/ Protective irrigation	0	0.24	Private Land
Manchadevanahalli	Hanumanayaka s/o Late is the golden hero	828	Manually	32*/1	0.14	0.06	Teak, Silver, Hebbavu, Others	100	6	Rainfed	Rainfed/ Protective irrigation	0	0.14	Private Land

Village Name	Farmer Name:	Farmer Code	Rate Type (Manually/Machinery)	Survey No:	Total Area (Ha.)	Proposed Area (Ha.)	Activity/Model/Plant/Crop Name :	Number of Plants Per Ha	No. of plants	Method of Irrigation	Source of Irrigation (Canal/Rainfed/Well)	Area as per Type Of Land (Ha.)		Ownership of Land (Community Land/
												Waste Land	Cultivable	
Manchadevanahalli	Govindanayaka s/o Late goldanayaka	829	Manually	32*/2	0.13	0.05	Teak, Silver, Hebbvu, Others	100	5	Rainfed	Rainfed/ Protective irrigation	0	0.13	Private Land
Manchadevanahalli	MC Naganayaka s/o Late goldanayaka	830	Manually	32*/3	0.24	0.10	Teak, Silver, Hebbvu, Others	100	10	Rainfed	Rainfed/ Protective irrigation	0	0.24	Private Land
Manchadevanahalli	M C Swami s/o Late Goldanayaka	831	Manually	33*/1	0.24	0.10	Teak, Silver, Hebbvu, Others	100	10	Rainfed	Rainfed/ Protective irrigation	0	0.24	Private Land
Manchadevanahalli	Gowamma w/o Sivannanayaka	832	Manually	33*/2	0.24	0.10	Teak, Silver, Hebbvu, Others	100	10	Rainfed	Rainfed/ Protective irrigation	0	0.24	Private Land
Manchadevanahalli	Jayamma w/o Bhadrnanayaka	833	Manually	33*/3	0.24	0.10	Teak, Silver, Hebbvu, Others	100	10	Rainfed	Rainfed/ Protective irrigation	0	0.24	Private Land
Manchadevanahalli	Hanumanayaka. s/o Late chinanayaka	834	Manually	34*/1	0.11	0.04	Teak, Silver, Hebbvu, Others	100	4	Rainfed	Rainfed/ Protective irrigation	0	0.11	Private Land
Manchadevanahalli	Hanumanayaka s/o Late chinnanayake	835	Manually	34*/2	0.10	0.04	Teak, Silver, Hebbvu, Others	100	4	Rainfed	Rainfed/ Protective irrigation	0	0.10	Private Land
Manchadevanahalli	MC Venkatesha s/o Late chinanayaka	836	Manually	34*/3	0.24	0.10	Teak, Silver, Hebbvu, Others	100	10	Rainfed	Rainfed/ Protective irrigation	0	0.24	Private Land
Manchadevanahalli	Putnamma - w/oom Kuntegowda	837	Manually	34*/4	0.33	0.13	Teak, Silver, Hebbvu, Others	100	13	Rainfed	Rainfed/ Protective irrigation	0	0.33	Private Land
Manchadevanahalli	Sannamma w/o Late Cheluwegowda	838	Manually	34*/5	0.95	0.38	Teak, Silver, Hebbvu, Others	100	38	Rainfed	Rainfed/ Protective irrigation	0	0.95	Private Land
Manchadevanahalli	Puttamma w/oom Kuntegowda	839	Manually	34*/6	0.22	0.09	Teak, Silver, Hebbvu, Others	100	9	Rainfed	Rainfed/ Protective irrigation	0	0.22	Private Land
Manchadevanahalli	Puttamma w/oom Kuntegowda	840	Manually	35*/1	0.29	0.12	Teak, Silver, Hebbvu, Others	100	12	Rainfed	Rainfed/ Protective irrigation	0	0.29	Private Land
Manchadevanahalli	Hanumanyaka s/o Chinanayaka	841	Manually	59*/1	0.15	0.06	Teak, Silver, Hebbvu, Others	100	6	Rainfed	Rainfed/ Protective irrigation	0	0.15	Private Land
Manchadevanahalli	Devaki B R w/o Hanumantha M r. -	842	Manually	59*/2	0.13	0.05	Teak, Silver, Hebbvu, Others	100	5	Rainfed	Rainfed/ Protective irrigation	0	0.13	Private Land
Alanahalli	Huchamma w/o karigowda	843	Manually	59*/3	0.19	0.08	Teak, Silver, Hebbvu, Others	100	8	Rainfed	Rainfed/ Protective irrigation	0	0.19	Private Land
Alanahalli	Huchamma w/o karigowda	844	Manually	59*/4	0.02	0.01	Teak, Silver, Hebbvu, Others	100	1	Rainfed	Rainfed/ Protective irrigation	0	0.02	Private Land
Alanahalli	Puttamma - w/o Huchegowda	845	Manually	59*/5	0.02	0.01	Teak, Silver, Hebbvu, Others	100	1	Rainfed	Rainfed/ Protective irrigation	0	0.02	Private Land
Alanahalli	Basavegowda - s/o Kengegowda	846	Manually	60*/1	0.02	0.01	Teak, Silver, Hebbvu, Others	100	1	Rainfed	Rainfed/ Protective irrigation	0	0.02	Private Land
Alanahalli	Marigowda. s/o Late Huchegowda	847	Manually	60*/2	0.07	0.03	Teak, Silver, Hebbvu, Others	100	3	Rainfed	Rainfed/ Protective irrigation	0	0.07	Private Land
Alanahalli	Jayamma. w/o Jawaregowda	848	Manually	60*/3	0.07	0.03	Teak, Silver, Hebbvu, Others	100	3	Rainfed	Rainfed/ Protective irrigation	0	0.07	Private Land
Alanahalli	H M Shobhaw/o. B S Ramachandra- Bhd	849	Manually	60*/4	0.19	0.08	Teak, Silver, Hebbvu, Others	100	8	Rainfed	Rainfed/ Protective irrigation	0	0.19	Private Land
Alanahalli	Swami. s/o Hunchegowda	850	Manually	60*/5	0.08	0.03	Teak, Silver, Hebbvu, Others	100	3	Rainfed	Rainfed/ Protective irrigation	0	0.08	Private Land
Alanahalli	Basavegowda - s/o Kengegowda	851	Manually	62*/1	0.31	0.12	Teak, Silver, Hebbvu, Others	100	12	Rainfed	Rainfed/ Protective irrigation	0	0.31	Private Land
Alanahalli	Sharadamma s/o Puttamma	852	Manually	62*/2	0.35	0.14	Teak, Silver, Hebbvu, Others	100	14	Rainfed	Rainfed/ Protective irrigation	0	0.35	Private Land
Alanahalli	Huchamma- w/o karigowda	853	Manually	62*/3	0.35	0.14	Teak, Silver, Hebbvu, Others	100	14	Rainfed	Rainfed/ Protective irrigation	0	0.35	Private Land
Alanahalli	Basavegowda - s/o Kengegowda	854	Manually	62*/4	0.15	0.06	Teak, Silver, Hebbvu, Others	100	6	Rainfed	Rainfed/ Protective irrigation	0	0.15	Private Land
Alanahalli	Puttamma -w/o om Huchegowda	855	Manually	62*/5	0.12	0.05	Teak, Silver, Hebbvu, Others	100	5	Rainfed	Rainfed/ Protective irrigation	0	0.12	Private Land
Alanahalli	Huchamma- w/o karigowda	856	Manually	62*/6	0.12	0.05	Teak, Silver, Hebbvu, Others	100	5	Rainfed	Rainfed/ Protective irrigation	0	0.12	Private Land
Alanahalli	Huchamma- w/o karigowda	857	Manually	62*/7	0.79	0.32	Teak, Silver, Hebbvu, Others	100	32	Rainfed	Rainfed/ Protective irrigation	0	0.79	Private Land
Alanahalli	K Raju s/o Kullegowda	858	Manually	62*/8	0.40	0.16	Teak, Silver, Hebbvu, Others	100	16	Rainfed	Rainfed/ Protective irrigation	0	0.40	Private Land
Alanahalli	K. Raju s/o Kullegowda	859	Manually	63*/1	0.40	0.16	Teak, Silver, Hebbvu, Others	100	16	Rainfed	Rainfed/ Protective irrigation	0	0.40	Private Land
Alanahalli	Devamma w/o Le Annegowda -	860	Manually	63*/2	0.68	0.27	Teak, Silver, Hebbvu, Others	100	27	Rainfed	Rainfed/ Protective irrigation	0	0.68	Private Land

Village Name	Farmer Name:	Farmer Code	Rate Type (Manually/Machinery)	Survey No:	Total Area (Ha.)	Proposed Area (Ha.)	Activity/Model/Plant/Crop Name :	Number of Plants Per Ha	No. of plants	Method of Irrigation	Source of Irrigation (Canal/Rainfed/Well)	Area as per Type Of Land (Ha.)		Ownership of Land (Community Land/
												Waste Land	Cultivable	
Alanahalli	Jayamma . w/o Jawaregowda	861	Manually	63*/3	0.46	0.18	Teak, Silver, Hebbavu, Others	100	18	Rainfed	Rainfed/ Protective irrigation	0	0.46	Private Land
Alanahalli	Smt Netravati B r. s/o M Raju	862	Manually	63*/4	0.45	0.18	Teak, Silver, Hebbavu, Others	100	18	Rainfed	Rainfed/ Protective irrigation	0	0.45	Private Land
Alanahalli	Marigowda. s/o Late Huchegowda	863	Manually	64*/1	0.46	0.18	Teak, Silver, Hebbavu, Others	100	18	Rainfed	Rainfed/ Protective irrigation	0	0.46	Private Land
Alanahalli	S. Raju - Late s/o . Poo Chippa	864	Manually	64*/2	0.12	0.05	Teak, Silver, Hebbavu, Others	100	5	Rainfed	Rainfed/ Protective irrigation	0	0.12	Private Land
Alanahalli	Basappa s/o Pauti Basappa. -	865	Manually	64*/3	0.89	0.36	Teak, Silver, Hebbavu, Others	100	36	Rainfed	Rainfed/ Protective irrigation	0	0.89	Private Land
Alanahalli	Shivamma. - w/o . Late . Somanna	866	Manually	64*/4	0.67	0.27	Teak, Silver, Hebbavu, Others	100	27	Rainfed	Rainfed/ Protective irrigation	0	0.67	Private Land
Alanahalli	Bassappa. - Late s/o . Poo Chippa	867	Manually	65*/1	0.28	0.11	Teak, Silver, Hebbavu, Others	100	11	Rainfed	Rainfed/ Protective irrigation	0	0.28	Private Land
Alanahalli	S. Gurappa. - Late s/o . Poo Chippa	868	Manually	65*/1	0.27	0.11	Teak, Silver, Hebbavu, Others	100	11	Rainfed	Rainfed/ Protective irrigation	0	0.27	Private Land
Alanahalli	S Raju - s/o Poo.Sannappa	869	Manually	65*/1	0.55	0.22	Teak, Silver, Hebbavu, Others	100	22	Rainfed	Rainfed/ Protective irrigation	0	0.55	Private Land
Alanahalli	KV Sunny s/o Varghese. -	870	Manually	65*/1	0.44	0.18	Teak, Silver, Hebbavu, Others	100	18	Rainfed	Rainfed/ Protective irrigation	0	0.44	Private Land
Alanahalli	Devamma w/o Le Annegowda -	871	Manually	65*/2	0.33	0.13	Teak, Silver, Hebbavu, Others	100	13	Rainfed	Rainfed/ Protective irrigation	0	0.33	Private Land
Alanahalli	Ningegowda - s/o Basavegowda	872	Manually	65*/2	0.13	0.05	Teak, Silver, Hebbavu, Others	100	5	Rainfed	Rainfed/ Protective irrigation	0	0.13	Private Land
Alanahalli	Kallamma - w/o Rajegowda	873	Manually	66**	0.13	0.05	Teak, Silver, Hebbavu, Others	100	5	Rainfed	Rainfed/ Protective irrigation	0	0.13	Private Land
Alanahalli	T.Ramachandran s/o Kunnikannan. -	874	Manually	66**	0.21	0.08	Teak, Silver, Hebbavu, Others	100	8	Rainfed	Rainfed/ Protective irrigation	0	0.21	Private Land
Alanahalli	T.Ramachandran s/o Kunnikannan. -	875	Manually	66**	0.21	0.08	Teak, Silver, Hebbavu, Others	100	8	Rainfed	Rainfed/ Protective irrigation	0	0.21	Private Land
Alanahalli	Gayitri w/o Late Sannappa Uruf Sannappanayak	876	Manually	66**	2.33	0.93	Teak, Silver, Hebbavu, Others	100	93	Rainfed	Rainfed/ Protective irrigation	0	2.33	Private Land
Alanahalli	Jayamma s/o Late Subbaya	877	Manually	66**	0.40	0.16	Teak, Silver, Hebbavu, Others	100	16	Rainfed	Rainfed/ Protective irrigation	0	0.40	Private Land
Alanahalli	Mariahiah - s/o Manchiaiah	878	Manually	66**	0.56	0.22	Teak, Silver, Hebbavu, Others	100	22	Rainfed	Rainfed/ Protective irrigation	0	0.56	Private Land
Alanahalli	Manchamma - s/o Manchayya	879	Manually	66**	0.20	0.08	Teak, Silver, Hebbavu, Others	100	8	Rainfed	Rainfed/ Protective irrigation	0	0.20	Private Land
Alanahalli	Renuka Pw/o Manjunath	880	Manually	66**	0.56	0.22	Teak, Silver, Hebbavu, Others	100	22	Rainfed	Rainfed/ Protective irrigation	0	0.56	Private Land
Alanahalli	Raju - s/o Javarappa	881	Manually	66**	0.16	0.06	Teak, Silver, Hebbavu, Others	100	6	Rainfed	Rainfed/ Protective irrigation	0	0.16	Private Land
Alanahalli	Prakash s/o Late Annajayya	882	Manually	66**	0.00	0.00	Teak, Silver, Hebbavu, Others	100	0	Rainfed	Rainfed/ Protective irrigation	0	0.00	Private Land
Alanahalli	Anand Kumar S. . s/o Shivannegowda	883	Manually	66**	0.35	0.14	Teak, Silver, Hebbavu, Others	100	14	Rainfed	Rainfed/ Protective irrigation	0	0.35	Private Land
Alanahalli	Akkayamma - w/o Jawaregowda	884	Manually	66**	0.47	0.19	Teak, Silver, Hebbavu, Others	100	19	Rainfed	Rainfed/ Protective irrigation	0	0.47	Private Land
Alanahalli	Thamegowda s/o kullegowda	885	Manually	66**	0.47	0.19	Teak, Silver, Hebbavu, Others	100	19	Rainfed	Rainfed/ Protective irrigation	0	0.47	Private Land
Alanahalli	Tejaraju N M. s/o Madhagowda	886	Manually	66**	0.20	0.08	Teak, Silver, Hebbavu, Others	100	8	Rainfed	Rainfed/ Protective irrigation	0	0.20	Private Land
Alanahalli	Kallamma w/o Late Vishakantaiah	887	Manually	66**	0.36	0.14	Teak, Silver, Hebbavu, Others	100	14	Rainfed	Rainfed/ Protective irrigation	0	0.36	Private Land
Alanahalli	Vishakantaiah urf Vishakantanayak Lay Sannappa	888	Manually	66**	0.35	0.14	Teak, Silver, Hebbavu, Others	100	14	Rainfed	Rainfed/ Protective irrigation	0	0.35	Private Land
Alanahalli	Devamma w/o Nanjaya	889	Manually	66**	0.36	0.14	Teak, Silver, Hebbavu, Others	100	14	Rainfed	Rainfed/ Protective irrigation	0	0.36	Private Land
Alanahalli	Devamma w/o Nanjaya	890	Manually	66**	0.36	0.14	Teak, Silver, Hebbavu, Others	100	14	Rainfed	Rainfed/ Protective irrigation	0	0.36	Private Land
Alanahalli	Kullamma w/o Late Kempaya	891	Manually	66**	0.36	0.14	Teak, Silver, Hebbavu, Others	100	14	Rainfed	Rainfed/ Protective irrigation	0	0.36	Private Land
Alanahalli	T nanjappa, - s/o Sannappa	892	Manually	66**	0.20	0.08	Teak, Silver, Hebbavu, Others	100	8	Rainfed	Rainfed/ Protective irrigation	0	0.20	Private Land



Village Name	Farmer Name:	Farmer Code	Rate Type (Manually/Machinery)	Survey No:	Total Area (Ha.)	Proposed Area (Ha.)	Activity/Model/Plant/Crop Name :	Number of Plants Per Ha	No. of plants	Method of Irrigation	Source of Irrigation (Canal/Rainfed/Well)	Area as per Type Of Land (Ha.)		Ownership of Land (Community Land/
												Waste Land	Cultivable	
Alanahalli	Shivanna - s/o Sannappa	893	Manually	66*/*	0.20	0.08	Teak, Silver, Hebbavu, Others	100	8	Rainfed	Rainfed/ Protective irrigation	0	0.20	Private Land
Alanahalli	Vishakanta s/o Sannappa	894	Manually	67*/1	0.18	0.07	Teak, Silver, Hebbavu, Others	100	7	Rainfed	Rainfed/ Protective irrigation	0	0.18	Private Land
Alanahalli	Naganayaka s/o Chowdanayaka. -	895	Manually	67*/2	0.80	0.32	Teak, Silver, Hebbavu, Others	100	32	Rainfed	Rainfed/ Protective irrigation	0	0.80	Private Land
Alanahalli	Vishakanta s/o Sannappa	896	Manually	67*/3	0.12	0.05	Teak, Silver, Hebbavu, Others	100	5	Rainfed	Rainfed/ Protective irrigation	0	0.12	Private Land
Alanahalli	T R Srinivasamoorthy. s/o T T Ramakrishna	897	Manually	67*/4	0.36	0.14	Teak, Silver, Hebbavu, Others	100	14	Rainfed	Rainfed/ Protective irrigation	0	0.36	Private Land
Alanahalli	K M Sulekhaw/o M M Bashir	898	Manually	67*/5	0.40	0.16	Teak, Silver, Hebbavu, Others	100	16	Rainfed	Rainfed/ Protective irrigation	0	0.40	Private Land
Alanahalli	Sharada w/o Divakara	899	Manually	67*/5	0.33	0.13	Teak, Silver, Hebbavu, Others	100	13	Rainfed	Rainfed/ Protective irrigation	0	0.33	Private Land
Alanahalli	ML Suryanarayana s/o Pauti Lakgegowda. -	900	Manually	68*/1	0.22	0.09	Teak, Silver, Hebbavu, Others	100	9	Rainfed	Rainfed/ Protective irrigation	0	0.22	Private Land
Alanahalli	Kallamma - w/o N Veeranna	901	Manually	68*/2	0.38	0.15	Teak, Silver, Hebbavu, Others	100	15	Rainfed	Rainfed/ Protective irrigation	0	0.38	Private Land
Alanahalli	T Somanna - s/o Thamegowda	902	Manually	68*/3	0.27	0.11	Teak, Silver, Hebbavu, Others	100	11	Rainfed	Rainfed/ Protective irrigation	0	0.27	Private Land
Alanahalli	Thamegowda - s/o Ningyegowda	903	Manually	68*/4	0.38	0.15	Teak, Silver, Hebbavu, Others	100	15	Rainfed	Rainfed/ Protective irrigation	0	0.38	Private Land
Alanahalli	Basavaraju s/o Pauti Ayyachari Uruf Veerachari. -	904	Manually	69*/1	0.10	0.04	Teak, Silver, Hebbavu, Others	100	4	Rainfed	Rainfed/ Protective irrigation	0	0.10	Private Land
Alanahalli	Kallamma - w/o N Veeranna	905	Manually	69*/2	0.21	0.08	Teak, Silver, Hebbavu, Others	100	8	Rainfed	Rainfed/ Protective irrigation	0	0.21	Private Land
Alanahalli	Annayya s/o Nanjayya	906	Manually	69*/3	0.92	0.37	Teak, Silver, Hebbavu, Others	100	37	Rainfed	Rainfed/ Protective irrigation	0	0.92	Private Land
Alanahalli	N. Ramesh s/o Nanjayya	907	Manually	69*/4	0.92	0.37	Teak, Silver, Hebbavu, Others	100	37	Rainfed	Rainfed/ Protective irrigation	0	0.92	Private Land
Alanahalli	Devamma w/o Le Annegowda -	908	Manually	69*/5	0.60	0.24	Teak, Silver, Hebbavu, Others	100	24	Rainfed	Rainfed/ Protective irrigation	0	0.60	Private Land
Alanahalli	K S Harish s/o Late .K.A Subbaiah	909	Manually	69*/6	1.18	0.47	Teak, Silver, Hebbavu, Others	100	47	Rainfed	Rainfed/ Protective irrigation	0	1.18	Private Land
Alanahalli	Devamma w/o Nanjaiah	910	Manually	70*/1	0.16	0.06	Teak, Silver, Hebbavu, Others	100	6	Rainfed	Rainfed/ Protective irrigation	0	0.16	Private Land
Alanahalli	T nanjappa - s/o Thamaiah	911	Manually	70*/2	0.18	0.07	Teak, Silver, Hebbavu, Others	100	7	Rainfed	Rainfed/ Protective irrigation	0	0.18	Private Land
Alanahalli	Kullamma w/o Late Kempaiah	912	Manually	70*/3	0.13	0.05	Teak, Silver, Hebbavu, Others	100	5	Rainfed	Rainfed/ Protective irrigation	0	0.13	Private Land
Alanahalli	A Rajanna - s/o Annaiya	913	Manually	70*/3	0.13	0.05	Teak, Silver, Hebbavu, Others	100	5	Rainfed	Rainfed/ Protective irrigation	0	0.13	Private Land
Alanahalli	Mahadevamma w/o Shivanna	914	Manually	70*/3	0.09	0.04	Teak, Silver, Hebbavu, Others	100	4	Rainfed	Rainfed/ Protective irrigation	0	0.09	Private Land
Alanahalli	Kallamma w/o Late Vishkantaiah	915	Manually	71*/1	0.24	0.10	Teak, Silver, Hebbavu, Others	100	10	Rainfed	Rainfed/ Protective irrigation	0	0.24	Private Land
Alanahalli	Nanjamma - w/o ningegowda	916	Manually	71*/2	0.51	0.20	Teak, Silver, Hebbavu, Others	100	20	Rainfed	Rainfed/ Protective irrigation	0	0.51	Private Land
Alanahalli	Devamma w/o Pauthi Nanjappanayaka. -	917	Manually	71*/3	0.13	0.05	Teak, Silver, Hebbavu, Others	100	5	Rainfed	Rainfed/ Protective irrigation	0	0.13	Private Land
Alanahalli	Chandregowda - s/o Thamegowda	918	Manually	71*/4	0.81	0.32	Teak, Silver, Hebbavu, Others	100	32	Rainfed	Rainfed/ Protective irrigation	0	0.81	Private Land
Alanahalli	Huchamma - w/o Bhadregowda	919	Manually	71*/4	0.38	0.15	Teak, Silver, Hebbavu, Others	100	15	Rainfed	Rainfed/ Protective irrigation	0	0.38	Private Land
Alanahalli	Lakshamma -w/o Ramegowda	920	Manually	71*/4	0.64	0.26	Teak, Silver, Hebbavu, Others	100	26	Rainfed	Rainfed/ Protective irrigation	0	0.64	Private Land
Alanahalli	Kallamma - w/o N Veeranna	921	Manually	71*/4	0.39	0.16	Teak, Silver, Hebbavu, Others	100	16	Rainfed	Rainfed/ Protective irrigation	0	0.39	Private Land
Alanahalli	Eranna. s/o Late ningegowda	922	Manually	72*/1	0.25	0.10	Teak, Silver, Hebbavu, Others	100	10	Rainfed	Rainfed/ Protective irrigation	0	0.25	Private Land
Alanahalli	Chandramma w/o Eeranna	923	Manually	72*/2	0.80	0.32	Teak, Silver, Hebbavu, Others	100	32	Rainfed	Rainfed/ Protective irrigation	0	0.80	Private Land
Alanahalli	Thammegowda s/o Late ningegowda	924	Manually	72*/3	0.50	0.20	Teak, Silver, Hebbavu, Others	100	20	Rainfed	Rainfed/ Protective irrigation	0	0.50	Private Land

Village Name	Farmer Name:	Farmer Code	Rate Type (Manually/Machinery)	Survey No:	Total Area (Ha.)	Proposed Area (Ha.)	Activity/Model/Plant/Crop Name :	Number of Plants Per Ha	No. of plants	Method of Irrigation	Source of Irrigation (Canal/Rainfed/Well)	Area as per Type Of Land (Ha.)		Ownership of Land (Community Land/
												Waste Land	Cultivable	
Alanahalli	Mahadevamma w/o Shivanna	925	Manually	72*/3	0.57	0.23	Teak, Silver, Hebbavu, Others	100	23	Rainfed	Rainfed/ Protective irrigation	0	0.57	Private Land
Alanahalli	Kallamma w/o Late Vishkantiah	926	Manually	72*/4	0.93	0.37	Teak, Silver, Hebbavu, Others	100	37	Rainfed	Rainfed/ Protective irrigation	0	0.93	Private Land
Alanahalli	Devamma w/o Pauthi Nanjappanayaka. -	927	Manually	72*/5	0.22	0.09	Teak, Silver, Hebbavu, Others	100	9	Rainfed	Rainfed/ Protective irrigation	0	0.22	Private Land
Alanahalli	Devamma w/o Nanjaya	928	Manually	72*/6	0.88	0.35	Teak, Silver, Hebbavu, Others	100	35	Rainfed	Rainfed/ Protective irrigation	0	0.88	Private Land
Alanahalli	T nanjappa - s/o tamayya	929	Manually	72*/7	0.72	0.29	Teak, Silver, Hebbavu, Others	100	29	Rainfed	Rainfed/ Protective irrigation	0	0.72	Private Land
Alanahalli	Kullamma w/o Late Kempaya	930	Manually	72*/8	0.58	0.23	Teak, Silver, Hebbavu, Others	100	23	Rainfed	Rainfed/ Protective irrigation	0	0.58	Private Land
Alanahalli	A Rajanna - s/o Annaiya	931	Manually	89*/1	0.74	0.30	Teak, Silver, Hebbavu, Others	100	30	Rainfed	Rainfed/ Protective irrigation	0	0.74	Private Land
Alanahalli	T nanjappa s/o tamayya	932	Manually	89*/2	0.08	0.03	Teak, Silver, Hebbavu, Others	100	3	Rainfed	Rainfed/ Protective irrigation	0	0.08	Private Land
Alanahalli	Devamma w/o Nanjaya	933	Manually	90*/1	0.08	0.03	Teak, Silver, Hebbavu, Others	100	3	Rainfed	Rainfed/ Protective irrigation	0	0.08	Private Land
Alanahalli	Annayya s/o Nanjayya	934	Manually	90*/10	0.44	0.18	Teak, Silver, Hebbavu, Others	100	18	Rainfed	Rainfed/ Protective irrigation	0	0.44	Private Land
Alanahalli	Gangamma w/o Late Thamannegowda	935	Manually	90*/11	0.33	0.13	Teak, Silver, Hebbavu, Others	100	13	Rainfed	Rainfed/ Protective irrigation	0	0.33	Private Land
Alanahalli	Gangamma w/o Late Thamannegowda	936	Manually	90*/12	0.20	0.08	Teak, Silver, Hebbavu, Others	100	8	Rainfed	Rainfed/ Protective irrigation	0	0.20	Private Land
Alanahalli	Annegowda -	937	Manually	90*/13	0.33	0.13	Teak, Silver, Hebbavu, Others	100	13	Rainfed	Rainfed/ Protective irrigation	0	0.33	Private Land
Alanahalli	Shivannegowda s/o Urygowda	938	Manually	90*/14	0.20	0.08	Teak, Silver, Hebbavu, Others	100	8	Rainfed	Rainfed/ Protective irrigation	0	0.20	Private Land
Alanahalli	Sampta Charya s/o Mallesomachar	939	Manually	90*/15	1.19	0.48	Teak, Silver, Hebbavu, Others	100	48	Rainfed	Rainfed/ Protective irrigation	0	1.19	Private Land
Alanahalli	Lay Kallamma w/o . N. Veeranna	940	Manually	90*/2	0.45	0.18	Teak, Silver, Hebbavu, Others	100	18	Rainfed	Rainfed/ Protective irrigation	0	0.45	Private Land
Alanahalli	Thamegowda - s/o Bhadregowda	941	Manually	90*/3	0.41	0.16	Teak, Silver, Hebbavu, Others	100	16	Rainfed	Rainfed/ Protective irrigation	0	0.41	Private Land
Alanahalli	S. Rangaswamy s/o B.Sannegowda	942	Manually	90*/4	0.62	0.25	Teak, Silver, Hebbavu, Others	100	25	Rainfed	Rainfed/ Protective irrigation	0	0.62	Private Land
Alanahalli	Thamegowda - s/o Bhadregowda	943	Manually	90*/5	0.21	0.08	Teak, Silver, Hebbavu, Others	100	8	Rainfed	Rainfed/ Protective irrigation	0	0.21	Private Land
Alanahalli	S. Rangaswamy s/o B.Sannegowda	944	Manually	90*/6	0.16	0.06	Teak, Silver, Hebbavu, Others	100	6	Rainfed	Rainfed/ Protective irrigation	0	0.16	Private Land
Alanahalli	Huchhamma - w/o Bhadregowda	945	Manually	90*/7	0.40	0.16	Teak, Silver, Hebbavu, Others	100	16	Rainfed	Rainfed/ Protective irrigation	0	0.40	Private Land
Alanahalli	Huchhamma - w/o Bhadregowda	946	Manually	90*/8	0.40	0.16	Teak, Silver, Hebbavu, Others	100	16	Rainfed	Rainfed/ Protective irrigation	0	0.40	Private Land
Alanahalli	Huchhamma - w/o Bhadregowda	947	Manually	90*/9	0.37	0.15	Teak, Silver, Hebbavu, Others	100	15	Rainfed	Rainfed/ Protective irrigation	0	0.37	Private Land
Alanahalli	Kallamma - w/o N Veeranna	948	Manually	2*/*	0.52	0.21	Teak, Silver, Hebbavu, Others	100	21	Rainfed	Rainfed/ Protective irrigation	0	0.52	Private Land
Alanahalli	N Veeranna - s/o Ningegowda	949	Manually	2*/*	0.12	0.05	Teak, Silver, Hebbavu, Others	100	5	Rainfed	Rainfed/ Protective irrigation	0	0.12	Private Land
Alanahalli	Kallamma w/o . N. Veeranna	950	Manually	2*/*	0.23	0.09	Teak, Silver, Hebbavu, Others	100	9	Rainfed	Rainfed/ Protective irrigation	0	0.23	Private Land
Alanahalli	Veeranna - s/o Thamegowda	951	Manually	2*/*	0.45	0.18	Teak, Silver, Hebbavu, Others	100	18	Rainfed	Rainfed/ Protective irrigation	0	0.45	Private Land
Alanahalli	Rukmini. - w/o . R.Babanna	952	Manually	2*/*	0.82	0.33	Teak, Silver, Hebbavu, Others	100	33	Rainfed	Rainfed/ Protective irrigation	0	0.82	Private Land
Alanahalli	Veeranna - s/o Thamegowda	953	Manually	2*/*	0.59	0.24	Teak, Silver, Hebbavu, Others	100	24	Rainfed	Rainfed/ Protective irrigation	0	0.59	Private Land
Alanahalli	Veeranna - s/o Thamegowda	954	Manually	2*/*	0.15	0.06	Teak, Silver, Hebbavu, Others	100	6	Rainfed	Rainfed/ Protective irrigation	0	0.15	Private Land
Alanahalli	T Somanna - s/o Thamegowda	955	Manually	2*/*	0.60	0.24	Teak, Silver, Hebbavu, Others	100	24	Rainfed	Rainfed/ Protective irrigation	0	0.60	Private Land
Alanahalli	T Somanna - s/o Thamegowda	956	Manually	2*/*	0.29	0.12	Teak, Silver, Hebbavu, Others	100	12	Rainfed	Rainfed/ Protective irrigation	0	0.29	Private Land

Village Name	Farmer Name:	Farmer Code	Rate Type (Manually/Machinery)	Survey No:	Total Area (Ha.)	Proposed Area (Ha.)	Activity/Model/Plant/Crop Name :	Number of Plants Per Ha	No. of plants	Method of Irrigation	Source of Irrigation (Canal/Rainfed/Well)	Area as per Type Of Land (Ha.)		Ownership of Land (Community Land/
												Waste Land	Cultivable	
Alanahalli	Veeranna - s/o Thamegowda	957	Manually	2/*	0.69	0.28	Teak, Silver, Hebbavu, Others	100	28	Rainfed	Rainfed/ Protective irrigation	0	0.69	Private Land
Alanahalli	Rangashetti - Late s/o . Jawarashetti	958	Manually	2/*	0.65	0.26	Teak, Silver, Hebbavu, Others	100	26	Rainfed	Rainfed/ Protective irrigation	0	0.65	Private Land
Alanahalli	Rukmini. - w/o .R.Babanna	959	Manually	2/*	0.40	0.16	Teak, Silver, Hebbavu, Others	100	16	Rainfed	Rainfed/ Protective irrigation	0	0.40	Private Land
Alanahalli	Huchamma - w/o Bhadregowda	960	Manually	2/*	0.31	0.12	Teak, Silver, Hebbavu, Others	100	12	Rainfed	Rainfed/ Protective irrigation	0	0.31	Private Land
Alanahalli	Doddegowda - s/o Paralegowda	961	Manually	2/*	0.43	0.17	Teak, Silver, Hebbavu, Others	100	17	Rainfed	Rainfed/ Protective irrigation	0	0.43	Private Land
Alanahalli	Basavegowda - s/o Paralegowda	962	Manually	2/*	0.40	0.16	Teak, Silver, Hebbavu, Others	100	16	Rainfed	Rainfed/ Protective irrigation	0	0.40	Private Land
Alanahalli	Kapaneegowda s/o Annegowda	963	Manually	2/*	0.40	0.16	Teak, Silver, Hebbavu, Others	100	16	Rainfed	Rainfed/ Protective irrigation	0	0.40	Private Land
Alanahalli	Jayaraja s/o Ramachandrachari	964	Manually	2/*	0.40	0.16	Teak, Silver, Hebbavu, Others	100	16	Rainfed	Rainfed/ Protective irrigation	0	0.40	Private Land
Alanahalli	Annegowda -	965	Manually	2/*	0.12	0.05	Teak, Silver, Hebbavu, Others	100	5	Rainfed	Rainfed/ Protective irrigation	0	0.12	Private Land
Alanahalli	Gangamma w/o Late Thamannegowda	966	Manually	2/*	0.12	0.05	Teak, Silver, Hebbavu, Others	100	5	Rainfed	Rainfed/ Protective irrigation	0	0.12	Private Land
Alanahalli	Tammayya - s/o Annaiya	967	Manually	2/*	1.20	0.48	Teak, Silver, Hebbavu, Others	100	48	Rainfed	Rainfed/ Protective irrigation	0	1.20	Private Land
Alanahalli	B G. Thimmayya - s/o Pa. Mariappa	968	Manually	2/*	1.30	0.52	Teak, Silver, Hebbavu, Others	100	52	Rainfed	Rainfed/ Protective irrigation	0	1.30	Private Land
Alanahalli	B G Tammyya - s/o P. Mariappa	969	Manually	2/*	1.30	0.52	Teak, Silver, Hebbavu, Others	100	52	Rainfed	Rainfed/ Protective irrigation	0	1.30	Private Land
Alanahalli	Pannanachary s/o Late putannayachari	970	Manually	2/*	0.24	0.10	Teak, Silver, Hebbavu, Others	100	10	Rainfed	Rainfed/ Protective irrigation	0	0.24	Private Land
Alanahalli	Somannayaka s/o R Eranna	971	Manually	2/*	0.56	0.22	Teak, Silver, Hebbavu, Others	100	22	Rainfed	Rainfed/ Protective irrigation	0	0.56	Private Land
Alanahalli	Puttaswamy - s/o Sannanayaka	972	Manually	2/*	0.56	0.22	Teak, Silver, Hebbavu, Others	100	22	Rainfed	Rainfed/ Protective irrigation	0	0.56	Private Land
Alanahalli	Siddappa U Siddappa Nayaka s/o Marinayaka	973	Manually	2/*	0.40	0.16	Teak, Silver, Hebbavu, Others	100	16	Rainfed	Rainfed/ Protective irrigation	0	0.40	Private Land
Alanahalli	Ramachandrachari - s/o Puttayachari	974	Manually	2/*	1.60	0.64	Teak, Silver, Hebbavu, Others	100	64	Rainfed	Rainfed/ Protective irrigation	0	1.60	Private Land
Alanahalli	B Siddappa - s/o Mariappa	975	Manually	2/*	1.14	0.46	Teak, Silver, Hebbavu, Others	100	46	Rainfed	Rainfed/ Protective irrigation	0	1.14	Private Land
Alanahalli	B. Siddappa - s/o Mariappa	976	Manually	2/*	1.14	0.46	Teak, Silver, Hebbavu, Others	100	46	Rainfed	Rainfed/ Protective irrigation	0	1.14	Private Land
Alanahalli	Nagachari - s/o Basavachari	977	Manually	2/*	0.66	0.26	Teak, Silver, Hebbavu, Others	100	26	Rainfed	Rainfed/ Protective irrigation	0	0.66	Private Land
Alanahalli	Tamayya s/o tamayya	978	Manually	35/*/2	0.50	0.20	Teak, Silver, Hebbavu, Others	100	20	Rainfed	Rainfed/ Protective irrigation	0	0.50	Private Land
Alanahalli	Kumari Priyadarshini s/o manjunathachari My Ga Netravathiw/o .	979	Manually	35/*/3	0.13	0.05	Teak, Silver, Hebbavu, Others	100	5	Rainfed	Rainfed/ Protective irrigation	0	0.13	Private Land
Alanahalli	Yasodha w/o Mahadevachari	980	Manually	35/*/4	0.24	0.10	Teak, Silver, Hebbavu, Others	100	10	Rainfed	Rainfed/ Protective irrigation	0	0.24	Private Land
Alanahalli	Manjunathachari s/o pappanachari	981	Manually	35/*/5	0.24	0.10	Teak, Silver, Hebbavu, Others	100	10	Rainfed	Rainfed/ Protective irrigation	0	0.24	Private Land
Alanahalli	Ganesha s/o is a sinner	982	Manually	36/*	0.24	0.10	Teak, Silver, Hebbavu, Others	100	10	Rainfed	Rainfed/ Protective irrigation	0	0.24	Private Land
Alanahalli	Kumari s/o Pappannachari w/o Papanappachari -	983	Manually	91/*/1	0.24	0.10	Teak, Silver, Hebbavu, Others	100	10	Rainfed	Rainfed/ Protective irrigation	0	0.24	Private Land
Alanahalli	Kumarichari s/o Anayachari	984	Manually	91/*/2	0.09	0.04	Teak, Silver, Hebbavu, Others	100	4	Rainfed	Rainfed/ Protective irrigation	0	0.09	Private Land
Alanahalli	chayadevi s/o Kumarachari My Ga Kumarachari	985	Manually	91/*/2	0.09	0.04	Teak, Silver, Hebbavu, Others	100	4	Rainfed	Rainfed/ Protective irrigation	0	0.09	Private Land
Alanahalli	Ravichandran s/o Kumarachari My Ga Kumarachari	986	Manually	91/*/2	0.09	0.04	Teak, Silver, Hebbavu, Others	100	4	Rainfed	Rainfed/ Protective irrigation	0	0.09	Private Land
Alanahalli	Pasture -	987	Manually	91/*/2	2.00	0.80	Teak, Silver, Hebbavu, Others	100	80	Rainfed	Rainfed/ Protective irrigation	0	2.00	Private Land
Alanahalli	Venkategowda s/o . Thimmagowda	988	Manually	91/*/3	0.41	0.16	Teak, Silver, Hebbavu, Others	100	16	Rainfed	Rainfed/ Protective irrigation	0	0.41	Private Land

Village Name	Farmer Name:	Farmer Code	Rate Type (Manually/Machinery)	Survey No:	Total Area (Ha.)	Proposed Area (Ha.)	Activity/Model/Plant/Crop Name :	Number of Plants Per Ha	No. of plants	Method of Irrigation	Source of Irrigation (Canal/Rainfed/Well)	Area as per Type Of Land (Ha.)		Ownership of Land (Community Land/
												Waste Land	Cultivable	
Alanahalli	Sannathammegowda s/o . Thimmagowda	989	Manually	91*/3	0.41	0.16	Teak, Silver, Hebbavu, Others	100	16	Rainfed	Rainfed/ Protective irrigation	0	0.41	Private Land
Alanahalli	Sannathammegowda s/o . Thimmagowda	990	Manually	91*/3	0.40	0.16	Teak, Silver, Hebbavu, Others	100	16	Rainfed	Rainfed/ Protective irrigation	0	0.40	Private Land
Alanahalli	Jayamma w/o Late Pappanachari	991	Manually	91*/4	0.20	0.08	Teak, Silver, Hebbavu, Others	100	8	Rainfed	Rainfed/ Protective irrigation	0	0.20	Private Land
Alanahalli	Ramachandrachari - s/o Puttanayya; EJJ	992	Manually	91*/5	1.06	0.42	Teak, Silver, Hebbavu, Others	100	42	Rainfed	Rainfed/ Protective irrigation	0	1.06	Private Land
Alanahalli	Lakkamma w/o Late Huchegowda	993	Manually	91*/6	0.24	0.10	Teak, Silver, Hebbavu, Others	100	10	Rainfed	Rainfed/ Protective irrigation	0	0.24	Private Land
Alanahalli	S Chandra s/o Siddappa	994	Manually	66**	0.27	0.11	Teak, Silver, Hebbavu, Others	100	11	Rainfed	Rainfed/ Protective irrigation	0	0.27	Private Land
Alanahalli	K K Dinesh s/o K G Karippa- Bho.P.	995	Manually	1**	0.13	0.05	Teak, Silver, Hebbavu, Others	100	5	Rainfed	Rainfed/ Protective irrigation	0	0.13	Private Land
Alanahalli	Vairamuddinaika s/o bommarai	996	Manually	1**	0.42	0.17	Teak, Silver, Hebbavu, Others	100	17	Rainfed	Rainfed/ Protective irrigation	0	0.42	Private Land
Alanahalli	Savita S Lw/o V R Rajesh. -	997	Manually	1**	0.80	0.32	Teak, Silver, Hebbavu, Others	100	32	Rainfed	Rainfed/ Protective irrigation	0	0.80	Private Land
Alanahalli	Venkategowda s/o . Thimmagowda	998	Manually	1**	0.41	0.16	Teak, Silver, Hebbavu, Others	100	16	Rainfed	Rainfed/ Protective irrigation	0	0.41	Private Land
Alanahalli	Sannathammegowda s/o Thimmagowda	999	Manually	1**	0.41	0.16	Teak, Silver, Hebbavu, Others	100	16	Rainfed	Rainfed/ Protective irrigation	0	0.41	Private Land
Alanahalli	Huchegowda - s/o Javaregowda	1000	Manually	1**	0.30	0.12	Teak, Silver, Hebbavu, Others	100	12	Rainfed	Rainfed/ Protective irrigation	0	0.30	Private Land
Alanahalli	Kalegowda - s/o Javaregowda	1001	Manually	1**	0.19	0.08	Teak, Silver, Hebbavu, Others	100	8	Rainfed	Rainfed/ Protective irrigation	0	0.19	Private Land
Alanahalli	Tamanna - s/o Javaregowda	1002	Manually	1**	0.18	0.07	Teak, Silver, Hebbavu, Others	100	7	Rainfed	Rainfed/ Protective irrigation	0	0.18	Private Land
Alanahalli	Swamigowda - s/o Javaregowda	1003	Manually	1**	0.18	0.07	Teak, Silver, Hebbavu, Others	100	7	Rainfed	Rainfed/ Protective irrigation	0	0.18	Private Land
Alanahalli	Venkategowda s/o . Thimmagowda	1004	Manually	1**	0.41	0.16	Teak, Silver, Hebbavu, Others	100	16	Rainfed	Rainfed/ Protective irrigation	0	0.41	Private Land
Alanahalli	Sannathammegowda s/o Thimmagowda	1005	Manually	1**	0.41	0.16	Teak, Silver, Hebbavu, Others	100	16	Rainfed	Rainfed/ Protective irrigation	0	0.41	Private Land
Alanahalli	Kalegowda - s/o Javaregowda	1006	Manually	1**	0.34	0.14	Teak, Silver, Hebbavu, Others	100	14	Rainfed	Rainfed/ Protective irrigation	0	0.34	Private Land
Alanahalli	Swamigowda - s/o Javaregowda	1007	Manually	1**	0.35	0.14	Teak, Silver, Hebbavu, Others	100	14	Rainfed	Rainfed/ Protective irrigation	0	0.35	Private Land
Alanahalli	Tamanna - s/o Javaregowda	1008	Manually	3*/1	0.35	0.14	Teak, Silver, Hebbavu, Others	100	14	Rainfed	Rainfed/ Protective irrigation	0	0.35	Private Land
Alanahalli	Venkategowda s/o . Thimmagowda	1009	Manually	3*/2	0.41	0.16	Teak, Silver, Hebbavu, Others	100	16	Rainfed	Rainfed/ Protective irrigation	0	0.41	Private Land
Alanahalli	Sharadamma w/o o Nanjegowda	1010	Manually	3*/3	0.40	0.16	Teak, Silver, Hebbavu, Others	100	16	Rainfed	Rainfed/ Protective irrigation	0	0.40	Private Land
Alanahalli	Sannathammegowda s/o Thimmagowda	1011	Manually	3*/4	0.41	0.16	Teak, Silver, Hebbavu, Others	100	16	Rainfed	Rainfed/ Protective irrigation	0	0.41	Private Land
Alanahalli	Huchegowda - s/o Javaregowda	1012	Manually	2**	0.16	0.06	Teak, Silver, Hebbavu, Others	100	6	Rainfed	Rainfed/ Protective irrigation	0	0.16	Private Land
Alanahalli	Kalegowda - s/o Javaregowda	1013	Manually	2*/1	0.17	0.07	Teak, Silver, Hebbavu, Others	100	7	Rainfed	Rainfed/ Protective irrigation	0	0.17	Private Land
Alanahalli	Swamigowda - s/o Javaregowda	1014	Manually	2**	0.17	0.07	Teak, Silver, Hebbavu, Others	100	7	Rainfed	Rainfed/ Protective irrigation	0	0.17	Private Land
Alanahalli	Tamanna - s/o Javaregowda	1015	Manually	6**	0.17	0.07	Teak, Silver, Hebbavu, Others	100	7	Rainfed	Rainfed/ Protective irrigation	0	0.17	Private Land
Alanahalli	Vairamuddinaika s/o bommarai	1016	Manually	114**	0.49	0.20	Teak, Silver, Hebbavu, Others	100	20	Rainfed	Rainfed/ Protective irrigation	0	0.49	Private Land
Alanahalli	Vairamuddinaika s/o bommarai	1017	Manually	72*/1	0.26	0.10	Teak, Silver, Hebbavu, Others	100	10	Rainfed	Rainfed/ Protective irrigation	0	0.26	Private Land
Alanahalli	S Chandra s/o Siddappa	1018	Manually	72*/2	0.02	0.01	Teak, Silver, Hebbavu, Others	100	1	Rainfed	Rainfed/ Protective irrigation	0	0.02	Private Land
Alanahalli	Vairamuddinaika s/o bommarai	1019	Manually	73**	0.12	0.05	Teak, Silver, Hebbavu, Others	100	5	Rainfed	Rainfed/ Protective irrigation	0	0.12	Private Land
Alanahalli	S Chandra s/o Siddappa	1020	Manually	73**	0.26	0.10	Teak, Silver, Hebbavu, Others	100	10	Rainfed	Rainfed/ Protective irrigation	0	0.26	Private Land

Village Name	Farmer Name:	Farmer Code	Rate Type (Manually/Machinery)	Survey No:	Total Area (Ha.)	Proposed Area (Ha.)	Activity/Model/Plant/Crop Name :	Number of Plants Per Ha	No. of plants	Method of Irrigation	Source of Irrigation (Canal/Rainfed/Well)	Area as per Type Of Land (Ha.)		Ownership of Land (Community Land/
												Waste Land	Cultivable	
Alanahalli	K K Dinesh s/o K G Karippa-Bho.P.	1021	Manually	74/**	0.26	0.10	Teak, Silver, Hebbvu, Others	100	10	Rainfed	Rainfed/ Protective irrigation	0	0.26	Private Land
Alanahalli	Viramuddinayaka s/o Bommarai. -	1022	Manually	75/**	0.10	0.04	Teak, Silver, Hebbvu, Others	100	4	Rainfed	Rainfed/ Protective irrigation	0	0.10	Private Land
Alanahalli	Viramuddinayaka s/o Bommarai. -	1023	Manually	13/**	0.02	0.01	Teak, Silver, Hebbvu, Others	100	1	Rainfed	Rainfed/ Protective irrigation	0	0.02	Private Land
Alanahalli	K K Dinesh s/o K G Karippa-Bho.P.	1024	Manually	13/**	0.12	0.05	Teak, Silver, Hebbvu, Others	100	5	Rainfed	Rainfed/ Protective irrigation	0	0.12	Private Land
Alanahalli	K K Dinesh s/o K G Karippa-Bho.P.	1025	Manually	13/**	0.04	0.02	Teak, Silver, Hebbvu, Others	100	2	Rainfed	Rainfed/ Protective irrigation	0	0.04	Private Land
Alanahalli	Lakshamma w/o Late Bommayya	1026	Manually	13/**	0.45	0.18	Teak, Silver, Hebbvu, Others	100	18	Rainfed	Rainfed/ Protective irrigation	0	0.45	Private Land
Alanahalli	Bhadranayaka s/o Devarasayya	1027	Manually	13/**	0.07	0.03	Teak, Silver, Hebbvu, Others	100	3	Rainfed	Rainfed/ Protective irrigation	0	0.07	Private Land
Alanahalli	K K Dinesh s/o K G Karippa-Bho.P.	1028	Manually	14/**	0.22	0.09	Teak, Silver, Hebbvu, Others	100	9	Rainfed	Rainfed/ Protective irrigation	0	0.22	Private Land
Alanahalli	K K Dinesh s/o K G Karippa-Bho.P.	1029	Manually	14/**	0.14	0.06	Teak, Silver, Hebbvu, Others	100	6	Rainfed	Rainfed/ Protective irrigation	0	0.14	Private Land
Alanahalli	S Chandra s/o Siddappa	1030	Manually	14/**	0.09	0.04	Teak, Silver, Hebbvu, Others	100	4	Rainfed	Rainfed/ Protective irrigation	0	0.09	Private Land
Alanahalli	Vairamuddinaika s/o bommarai	1031	Manually	15/**	0.01	0.00	Teak, Silver, Hebbvu, Others	100	0	Rainfed	Rainfed/ Protective irrigation	0	0.01	Private Land
Alanahalli	K K Dinesh s/o K G Karippa	1032	Manually	15/**	0.10	0.04	Teak, Silver, Hebbvu, Others	100	4	Rainfed	Rainfed/ Protective irrigation	0	0.10	Private Land
Alanahalli	K K Dinesh s/o K G Karippa. -	1033	Manually	15/**	0.11	0.04	Teak, Silver, Hebbvu, Others	100	4	Rainfed	Rainfed/ Protective irrigation	0	0.11	Private Land
Alanahalli	Lakshamma w/o Late Bommayya	1034	Manually	15/**	0.21	0.08	Teak, Silver, Hebbvu, Others	100	8	Rainfed	Rainfed/ Protective irrigation	0	0.21	Private Land
Alanahalli	Eranna s/o Raiappa	1035	Manually	15/**	0.13	0.05	Teak, Silver, Hebbvu, Others	100	5	Rainfed	Rainfed/ Protective irrigation	0	0.13	Private Land
Alanahalli	K K Dinesh s/o K G Karippa-Bho.P.	1036	Manually	16/**	0.24	0.10	Teak, Silver, Hebbvu, Others	100	10	Rainfed	Rainfed/ Protective irrigation	0	0.24	Private Land
Alanahalli	K K Dinesh s/o K G Karippa-Bho.P.	1037	Manually	16/**	0.17	0.07	Teak, Silver, Hebbvu, Others	100	7	Rainfed	Rainfed/ Protective irrigation	0	0.17	Private Land
Alanahalli	K K Dinesh s/o K G Karippa-Bho.P.	1038	Manually	16/**	0.05	0.02	Teak, Silver, Hebbvu, Others	100	2	Rainfed	Rainfed/ Protective irrigation	0	0.05	Private Land
Alanahalli	Lakshamma w/o Late Bommayya	1039	Manually	17/**	0.32	0.13	Teak, Silver, Hebbvu, Others	100	13	Rainfed	Rainfed/ Protective irrigation	0	0.32	Private Land
Alanahalli	Eranna s/o Raiappa	1040	Manually	17/**	0.22	0.09	Teak, Silver, Hebbvu, Others	100	9	Rainfed	Rainfed/ Protective irrigation	0	0.22	Private Land
Alanahalli	K K Dinesh s/o K G Karippa-Bho.P.	1041	Manually	17/**	0.40	0.16	Teak, Silver, Hebbvu, Others	100	16	Rainfed	Rainfed/ Protective irrigation	0	0.40	Private Land
Gollarahosalli	COMMAN LAND	1042	Manually	17/**	2.23	0.89	Teak, Silver, Hebbvu, Others	100	89	Rainfed	Rainfed/ Protective irrigation	0	2.23	Community Land
Gollarahosalli	COMMAN LAND	1043	Manually	18/**	8.49	3.40	Teak, Silver, Hebbvu, Others	100	340	Rainfed	Rainfed/ Protective irrigation	0	8.49	Community Land
Handiguddakavalu	COMMAN LAND	1044	Manually	18/**	50.65	20.26	Teak, Silver, Hebbvu, Others	100	2026	Rainfed	Rainfed/ Protective irrigation	0	50.65	Community Land
Handiguddakavalu	Chandramma w/o Krishnanayaka	1045	Manually	18/**	0.40	0.16	Teak, Silver, Hebbvu, Others	100	16	Rainfed	Rainfed/ Protective irrigation	0	0.40	Private Land
Handiguddakavalu	S J Annaiya s/o Late javanayaka	1046	Manually	18/**	0.80	0.32	Teak, Silver, Hebbvu, Others	100	32	Rainfed	Rainfed/ Protective irrigation	0	0.80	Private Land
Handiguddakavalu	Nazir Ahmad s/o Late Mohammad Ibrahim	1047	Manually	18/**	0.20	0.08	Teak, Silver, Hebbvu, Others	100	8	Rainfed	Rainfed/ Protective irrigation	0	0.20	Private Land
Handiguddakavalu	Jogayya - s/o Byraiah	1048	Manually	18/**	1.00	0.40	Teak, Silver, Hebbvu, Others	100	40	Rainfed	Rainfed/ Protective irrigation	0	1.00	Private Land
Handiguddakavalu	Chikamada - s/o Kariyaiah	1049	Manually	19/**	0.50	0.20	Teak, Silver, Hebbvu, Others	100	20	Rainfed	Rainfed/ Protective irrigation	0	0.50	Private Land
Handiguddakavalu	Kempayya - s/o Basavyaya	1050	Manually	19/**	0.50	0.20	Teak, Silver, Hebbvu, Others	100	20	Rainfed	Rainfed/ Protective irrigation	0	0.50	Private Land
Handiguddakavalu	Nagamada - s/o Madaiah	1051	Manually	19/**	0.25	0.10	Teak, Silver, Hebbvu, Others	100	10	Rainfed	Rainfed/ Protective irrigation	0	0.25	Private Land
Handiguddakavalu	DoddaKempayya - s/o Mallatea	1052	Manually	19/**	0.40	0.16	Teak, Silver, Hebbvu, Others	100	16	Rainfed	Rainfed/ Protective irrigation	0	0.40	Private Land

Village Name	Farmer Name:	Farmer Code	Rate Type (Manually/Machinery)	Survey No:	Total Area (Ha.)	Proposed Area (Ha.)	Activity/Model/Plant/Crop Name :	Number of Plants Per Ha	No. of plants	Method of Irrigation	Source of Irrigation (Canal/Rainfed/Well)	Area as per Type Of Land (Ha.)		Ownership of Land (Community Land/
												Waste Land	Cultivable	
Handiguddakavalu	Sakkayya - s/o Bhimaiah	1053	Manually	19*/5	0.25	0.10	Teak, Silver, Hebbavu, Others	100	10	Rainfed	Rainfed/ Protective irrigation	0	0.25	Private Land
Handiguddakavalu	Puttayya - s/o Guligayatta	1054	Manually	19*/6	0.50	0.20	Teak, Silver, Hebbavu, Others	100	20	Rainfed	Rainfed/ Protective irrigation	0	0.50	Private Land
Handiguddakavalu	Girimada - s/o Madayya	1055	Manually	19*/6	0.40	0.16	Teak, Silver, Hebbavu, Others	100	16	Rainfed	Rainfed/ Protective irrigation	0	0.40	Private Land
Handiguddakavalu	Hottemadaya - s/o Ramaiah	1056	Manually	19*/7	0.80	0.32	Teak, Silver, Hebbavu, Others	100	32	Rainfed	Rainfed/ Protective irrigation	0	0.80	Private Land
Handiguddakavalu	Doddamadaiah - s/o Gulligayya	1057	Manually	20*/1	0.30	0.12	Teak, Silver, Hebbavu, Others	100	12	Rainfed	Rainfed/ Protective irrigation	0	0.30	Private Land
Handiguddakavalu	Muniyappa s/o Kariyiah	1058	Manually	20*/3	0.25	0.10	Teak, Silver, Hebbavu, Others	100	10	Rainfed	Rainfed/ Protective irrigation	0	0.25	Private Land
Handiguddakavalu	Annayya - s/o Halagaiah	1059	Manually	20*/4	0.25	0.10	Teak, Silver, Hebbavu, Others	100	10	Rainfed	Rainfed/ Protective irrigation	0	0.25	Private Land
Handiguddakavalu	Basavaraju - s/o Kempaiah	1060	Manually	20*/4	0.40	0.16	Teak, Silver, Hebbavu, Others	100	16	Rainfed	Rainfed/ Protective irrigation	0	0.40	Private Land
Handiguddakavalu	Halagayya - s/o Dharmayya	1061	Manually	20*/4	0.25	0.10	Teak, Silver, Hebbavu, Others	100	10	Rainfed	Rainfed/ Protective irrigation	0	0.25	Private Land
Handiguddakavalu	Sanjeevya - s/o Madhyaya	1062	Manually	20*/4	1.80	0.72	Teak, Silver, Hebbavu, Others	100	72	Rainfed	Rainfed/ Protective irrigation	0	1.80	Private Land
Handiguddakavalu	Sanjeevya s/o Late Madhyaya	1063	Manually	22*/2	0.65	0.26	Teak, Silver, Hebbavu, Others	100	26	Rainfed	Rainfed/ Protective irrigation	0	0.65	Private Land
Handiguddakavalu	Papaiah s/o Madaiah	1064	Manually	22*/3	1.08	0.43	Teak, Silver, Hebbavu, Others	100	43	Rainfed	Rainfed/ Protective irrigation	0	1.08	Private Land
Handiguddakavalu	Guddayya - s/o Guligayya	1065	Manually	22*/4	0.70	0.28	Teak, Silver, Hebbavu, Others	100	28	Rainfed	Rainfed/ Protective irrigation	0	0.70	Private Land
Handiguddakavalu	Nagaraju - s/o Papaya	1066	Manually	22*/5	0.25	0.10	Teak, Silver, Hebbavu, Others	100	10	Rainfed	Rainfed/ Protective irrigation	0	0.25	Private Land
Handiguddakavalu	Doddamamma w/o Kariyiah	1067	Manually	22*/6	0.25	0.10	Teak, Silver, Hebbavu, Others	100	10	Rainfed	Rainfed/ Protective irrigation	0	0.25	Private Land
Handiguddakavalu	Saipullah s/o AbdulJabbar	1068	Manually	22*/7	0.70	0.28	Teak, Silver, Hebbavu, Others	100	28	Rainfed	Rainfed/ Protective irrigation	0	0.70	Private Land
Handiguddakavalu	Parvathamma w/o. Late Rajanayaka	1069	Manually	22*/8	0.80	0.32	Teak, Silver, Hebbavu, Others	100	32	Rainfed	Rainfed/ Protective irrigation	0	0.80	Private Land
Handiguddakavalu	Dawyappanaika - s/o Jawarappanaika	1070	Manually	22*/9	0.40	0.16	Teak, Silver, Hebbavu, Others	100	16	Rainfed	Rainfed/ Protective irrigation	0	0.40	Private Land
Handiguddakavalu	Nagaraja Nayaka s/o Thammaiahnayaka	1071	Manually	23*/1	1.48	0.59	Teak, Silver, Hebbavu, Others	100	59	Rainfed	Rainfed/ Protective irrigation	0	1.48	Private Land
Handiguddakavalu	MUNIYAMMA w/o Sakaiah	1072	Manually	24*/1	0.55	0.22	Teak, Silver, Hebbavu, Others	100	22	Rainfed	Rainfed/ Protective irrigation	0	0.55	Private Land
Handiguddakavalu	Kalaiah s/o Dodaiah	1073	Manually	24*/1	0.80	0.32	Teak, Silver, Hebbavu, Others	100	32	Rainfed	Rainfed/ Protective irrigation	0	0.80	Private Land
Handiguddakavalu	Mariahiah s/o Guddaiah	1074	Manually	24*/1	1.00	0.40	Teak, Silver, Hebbavu, Others	100	40	Rainfed	Rainfed/ Protective irrigation	0	1.00	Private Land
Handiguddakavalu	COMMAN LAND	1075	Manually	25*/1	0.00	0.00	Teak, Silver, Hebbavu, Others	100	0	Rainfed	Rainfed/ Protective irrigation	0	0.00	Community Land
Handiguddakavalu	COMMAN LAND	1076	Manually	25*/1	150.00	60.00	Teak, Silver, Hebbavu, Others	100	6000	Rainfed	Rainfed/ Protective irrigation	0	150.00	Community Land
Handiguddakavalu	COMMAN LAND	1077	Manually	25*/1	29.00	11.60	Teak, Silver, Hebbavu, Others	100	1160	Rainfed	Rainfed/ Protective irrigation	0	29.00	Community Land
Handiguddakavalu	COMMAN LAND	1078	Manually	25*/2	1.98	0.79	Teak, Silver, Hebbavu, Others	100	79	Rainfed	Rainfed/ Protective irrigation	0	1.98	Community Land
Handiguddakavalu	COMMAN LAND	1079	Manually	25*/2	16.72	6.69	Teak, Silver, Hebbavu, Others	100	669	Rainfed	Rainfed/ Protective irrigation	0	16.72	Community Land
Manchadevanahalli	Ravi H T. s/o Late Topaya	1080	Manually	25*/2	0.20	0.08	Teak, Silver, Hebbavu, Others	100	8	Rainfed	Rainfed/ Protective irrigation	0	0.20	Private Land
Manchadevanahalli	Krishna Gowda - s/o karigowda	1081	Manually	25*/3	0.21	0.08	Teak, Silver, Hebbavu, Others	100	8	Rainfed	Rainfed/ Protective irrigation	0	0.21	Private Land
Manchadevanahalli	Krishnegowda s/o Late Karigowda	1082	Manually	26*/1	0.20	0.08	Teak, Silver, Hebbavu, Others	100	8	Rainfed	Rainfed/ Protective irrigation	0	0.20	Private Land
Manchadevanahalli	Ravi H T. s/o Late Topaya	1083	Manually	26*/1	0.12	0.05	Teak, Silver, Hebbavu, Others	100	5	Rainfed	Rainfed/ Protective irrigation	0	0.12	Private Land
Manchadevanahalli	Krishnegowda s/o Late Karigowda	1084	Manually	26*/1	0.12	0.05	Teak, Silver, Hebbavu, Others	100	5	Rainfed	Rainfed/ Protective irrigation	0	0.12	Private Land

Village Name	Farmer Name:	Farmer Code	Rate Type (Manually/Machinery)	Survey No:	Total Area (Ha.)	Proposed Area (Ha.)	Activity/Model/Plant/Crop Name :	Number of Plants Per Ha	No. of plants	Method of Irrigation	Source of Irrigation (Canal/Rainfed/Well)	Area as per Type Of Land (Ha.)		Ownership of Land (Community Land/
												Waste Land	Cultivable	
Alanahalli	Bhadranayaka s/o Devarasayya	1085	Manually	26/**	0.26	0.10	Teak, Silver, Hebbvu, Others	100	10	Rainfed	Rainfed/ Protective irrigation	0	0.26	Private Land
Alanahalli	Lakshamma w/o Late Bommayya	1086	Manually	27/**	0.04	0.02	Teak, Silver, Hebbvu, Others	100	2	Rainfed	Rainfed/ Protective irrigation	0	0.04	Private Land
Alanahalli	Bhadranayaka the Bhadranayaka	1087	Manually	27/**	0.43	0.17	Teak, Silver, Hebbvu, Others	100	17	Rainfed	Rainfed/ Protective irrigation	0	0.43	Private Land
Alanahalli	Daryavya - s/o Jawarayya	1088	Manually	27/**	0.01	0.00	Teak, Silver, Hebbvu, Others	100	0	Rainfed	Rainfed/ Protective irrigation	0	0.01	Private Land
Alanahalli	Gowamma w/o Late Devayya	1089	Manually	27/**	0.32	0.13	Teak, Silver, Hebbvu, Others	100	13	Rainfed	Rainfed/ Protective irrigation	0	0.32	Private Land
Alanahalli	Lakshamma w/o Late Bommayya	1090	Manually	27/**	0.02	0.01	Teak, Silver, Hebbvu, Others	100	1	Rainfed	Rainfed/ Protective irrigation	0	0.02	Private Land
Alanahalli	Bhadranayaka the Bhadranayaka	1091	Manually	27/**	0.06	0.02	Teak, Silver, Hebbvu, Others	100	2	Rainfed	Rainfed/ Protective irrigation	0	0.06	Private Land
Alanahalli	Gowamma w/o Late Devayya	1092	Manually	28/**	0.04	0.02	Teak, Silver, Hebbvu, Others	100	2	Rainfed	Rainfed/ Protective irrigation	0	0.04	Private Land
Alanahalli	Saida w/o . Ilyas- land.P.	1093	Manually	28/**	0.08	0.03	Teak, Silver, Hebbvu, Others	100	3	Rainfed	Rainfed/ Protective irrigation	0	0.08	Private Land
Alanahalli	Gowamma w/o Late Devayya-Land.P	1094	Manually	28/**	0.20	0.08	Teak, Silver, Hebbvu, Others	100	8	Rainfed	Rainfed/ Protective irrigation	0	0.20	Private Land
Alanahalli	Gowamma w/o Late Devayya	1095	Manually	28/**	0.17	0.07	Teak, Silver, Hebbvu, Others	100	7	Rainfed	Rainfed/ Protective irrigation	0	0.17	Private Land
Alanahalli	B.G. Thimmayya - s/o Pa. Mariappa	1096	Manually	28/**	1.06	0.42	Teak, Silver, Hebbvu, Others	100	42	Rainfed	Rainfed/ Protective irrigation	0	1.06	Private Land
Charpura	Thimmanayaka s/o Ranganayaka	1097	Manually	28/**	0.20	0.08	Teak, Silver, Hebbvu, Others	100	8	Rainfed	Rainfed/ Protective irrigation	0	0.20	Private Land
Charpura	Thimmgowda s/o Subbegowda	1098	Manually	28/**	0.80	0.32	Teak, Silver, Hebbvu, Others	100	32	Rainfed	Rainfed/ Protective irrigation	0	0.80	Private Land
Charpura	Premamma w/o Maranganayaka	1099	Manually	28/**	0.60	0.24	Teak, Silver, Hebbvu, Others	100	24	Rainfed	Rainfed/ Protective irrigation	0	0.60	Private Land
Charpura	Manjulamma w/o. Venkatesanayaka	1100	Manually	28/**	0.40	0.16	Teak, Silver, Hebbvu, Others	100	16	Rainfed	Rainfed/ Protective irrigation	0	0.40	Private Land
Charpura	Girija w/o Rajanayaka	1101	Manually	28/**	0.50	0.20	Teak, Silver, Hebbvu, Others	100	20	Rainfed	Rainfed/ Protective irrigation	0	0.50	Private Land
Charpura	Shivamma w/o Chandranayaka	1102	Manually	28/**	0.48	0.19	Teak, Silver, Hebbvu, Others	100	19	Rainfed	Rainfed/ Protective irrigation	0	0.48	Private Land
Charpura	P.S. Kumara s/o P.T. Shivanna Naika	1103	Manually	28/**	1.70	0.68	Teak, Silver, Hebbvu, Others	100	68	Rainfed	Rainfed/ Protective irrigation	0	1.70	Private Land
Charpura	Jayamma w/o Siddanayaka	1104	Manually	28/**	0.98	0.39	Teak, Silver, Hebbvu, Others	100	39	Rainfed	Rainfed/ Protective irrigation	0	0.98	Private Land
Charpura	Anuvendra s/o Srinivasa	1105	Manually	28/**	1.00	0.40	Teak, Silver, Hebbvu, Others	100	40	Rainfed	Rainfed/ Protective irrigation	0	1.00	Private Land
Charpura	Govindanayaka s/o Puttaswaminaika	1106	Manually	28/**	0.55	0.22	Teak, Silver, Hebbvu, Others	100	22	Rainfed	Rainfed/ Protective irrigation	0	0.55	Private Land
Charpura	Indiramani w/o. Ravindra KL	1107	Manually	28/**	1.00	0.40	Teak, Silver, Hebbvu, Others	100	40	Rainfed	Rainfed/ Protective irrigation	0	1.00	Private Land
Charpura	Venkatesanayaka is s/o javanayaka	1108	Manually	28/**	1.20	0.48	Teak, Silver, Hebbvu, Others	100	48	Rainfed	Rainfed/ Protective irrigation	0	1.20	Private Land
Charpura	Shoba w/o. Venkatesanayaka	1109	Manually	28/**	0.60	0.24	Teak, Silver, Hebbvu, Others	100	24	Rainfed	Rainfed/ Protective irrigation	0	0.60	Private Land
Charpura	P V Govinda s/o Venkatagowda	1110	Manually	28/**	2.00	0.80	Teak, Silver, Hebbvu, Others	100	80	Rainfed	Rainfed/ Protective irrigation	0	2.00	Private Land
Charpura	P V Mahadeva s/o Venkatappa	1111	Manually	28/**	1.00	0.40	Teak, Silver, Hebbvu, Others	100	40	Rainfed	Rainfed/ Protective irrigation	0	1.00	Private Land
Charpura	P V Mahadeva s/o Late Venkatappa	1112	Manually	28/**	0.80	0.32	Teak, Silver, Hebbvu, Others	100	32	Rainfed	Rainfed/ Protective irrigation	0	0.80	Private Land
Charpura	P V Thimmgowda. Late s/o. Venkatappa	1113	Manually	28/**	0.20	0.08	Teak, Silver, Hebbvu, Others	100	8	Rainfed	Rainfed/ Protective irrigation	0	0.20	Private Land
Charpura	Abdul Jaleel M. s/o Haji Ibrahim P.M.	1114	Manually	28/**	0.20	0.08	Teak, Silver, Hebbvu, Others	100	8	Rainfed	Rainfed/ Protective irrigation	0	0.20	Private Land
Charpura	P.R.Mahesh s/o Late.P.V.Ramegowda	1115	Manually	28/**	0.20	0.08	Teak, Silver, Hebbvu, Others	100	8	Rainfed	Rainfed/ Protective irrigation	0	0.20	Private Land
Charpura	P.R.Mahesh s/o Late.P.V.Ramegowda	1116	Manually	28/**	0.10	0.04	Teak, Silver, Hebbvu, Others	100	4	Rainfed	Rainfed/ Protective irrigation	0	0.10	Private Land

Village Name	Farmer Name:	Farmer Code	Rate Type (Manually/Machinery)	Survey No:	Total Area (Ha.)	Proposed Area (Ha.)	Activity/Model/Plant/Crop Name :	Number of Plants Per Ha	No. of plants	Method of Irrigation	Source of Irrigation (Canal/Rainfed/Well)	Area as per Type Of Land (Ha.)		Ownership of Land (Community Land/
												Waste Land	Cultivable	
Charpura	K.P. Prakash s/o Puttegowda	1117	Manually	28/**	0.90	0.36	Teak, Silver, Hebbavu, Others	100	36	Rainfed	Rainfed/ Protective irrigation	0	0.90	Private Land
Neralakuppe	Public cemetery - For all the people of Nilakuppe village -	1118	Manually	28/**	0.99	0.40	Teak, Silver, Hebbavu, Others	100	40	Rainfed	Rainfed/ Protective irrigation	0	0.99	Private Land
Neralakuppe	Sundaregowda S/O Doddegowda	1119	Manually	28/**	1.68	0.67	Teak, Silver, Hebbavu, Others	100	67	Rainfed	Rainfed/ Protective irrigation	0	1.68	Private Land
Neralakuppe	Kumara S/O Doddegowda	1120	Manually	28/**	0.40	0.16	Teak, Silver, Hebbavu, Others	100	16	Rainfed	Rainfed/ Protective irrigation	0	0.40	Private Land
Neralakuppe	Sharamma W/O Annegowda	1121	Manually	28/**	0.60	0.24	Teak, Silver, Hebbavu, Others	100	24	Rainfed	Rainfed/ Protective irrigation	0	0.60	Private Land
Neralakuppe	Yashodhama W/O sannegowda	1122	Manually	28/**	1.33	0.53	Teak, Silver, Hebbavu, Others	100	53	Rainfed	Rainfed/ Protective irrigation	0	1.33	Private Land
Neralakuppe	Chellegowda W/O Davalinga Gowda	1123	Manually	28/**	2.06	0.82	Teak, Silver, Hebbavu, Others	100	82	Rainfed	Rainfed/ Protective irrigation	0	2.06	Private Land
Neralakuppe	P J Krishnegowda S/O Javaregowda	1124	Manually	28/**	0.64	0.26	Teak, Silver, Hebbavu, Others	100	26	Rainfed	Rainfed/ Protective irrigation	0	0.64	Private Land
P Basavanahlli	P.J. Yogananda s/o Late. Jawarashetti	1125	Manually	28/**	0.30	0.12	Teak, Silver, Hebbavu, Others	100	12	Rainfed	Rainfed/ Protective irrigation	0	0.30	Private Land
P Basavanahlli	PT Thimmagowda. -	1126	Manually	28/**	0.30	0.12	Teak, Silver, Hebbavu, Others	100	12	Rainfed	Rainfed/ Protective irrigation	0	0.30	Private Land
P Basavanahlli	Ramamoorthy - s/o Thimmagowda	1127	Manually	28/**	0.20	0.08	Teak, Silver, Hebbavu, Others	100	8	Rainfed	Rainfed/ Protective irrigation	0	0.20	Private Land
P Basavanahlli	Ramamurthy. s/o Thimmagowda	1128	Manually	28/**	0.30	0.12	Teak, Silver, Hebbavu, Others	100	12	Rainfed	Rainfed/ Protective irrigation	0	0.30	Private Land
P Basavanahlli	Ramamoorthy s/o Thimmagowda	1129	Manually	28/**	0.40	0.16	Teak, Silver, Hebbavu, Others	100	16	Rainfed	Rainfed/ Protective irrigation	0	0.40	Private Land
P Basavanahlli	PT Thimmagowda. -	1130	Manually	28/**	0.20	0.08	Teak, Silver, Hebbavu, Others	100	8	Rainfed	Rainfed/ Protective irrigation	0	0.20	Private Land
P Basavanahlli	PT Thimmagowda. -	1131	Manually	28/**	0.15	0.06	Teak, Silver, Hebbavu, Others	100	6	Rainfed	Rainfed/ Protective irrigation	0	0.15	Community Land
P Basavanahlli	Ramamurthy. s/o Thimmagowda	1132	Manually	28/**	0.30	0.12	Teak, Silver, Hebbavu, Others	100	12	Rainfed	Rainfed/ Protective irrigation	0	0.30	Community Land
P Basavanahlli	Latekshamma - w/o Thimmagowda	1133	Manually	28/**	1.00	0.40	Teak, Silver, Hebbavu, Others	100	40	Rainfed	Rainfed/ Protective irrigation	0	1.00	Community Land
P Basavanahlli	P J Ramegowda - s/o Jawaregowda	1134	Manually	28/**	0.12	0.05	Teak, Silver, Hebbavu, Others	100	5	Rainfed	Rainfed/ Protective irrigation	0	0.12	Community Land
P Basavanahlli	P.T. Ramachandra s/o . P.J. Thimmagowda. -	1135	Manually	28/**	0.20	0.08	Teak, Silver, Hebbavu, Others	100	8	Rainfed	Rainfed/ Protective irrigation	0	0.20	Community Land
P Basavanahlli	P.T. Loksha s/o . P.J. Thimmagowda. -	1136	Manually	28/**	0.28	0.11	Teak, Silver, Hebbavu, Others	100	11	Rainfed	Rainfed/ Protective irrigation	0	0.28	Community Land
P Basavanahlli	P.T. Palaksha s/o . P.J. Thimmagowda. -	1137	Manually	28/**	0.28	0.11	Teak, Silver, Hebbavu, Others	100	11	Rainfed	Rainfed/ Protective irrigation	0	0.28	Community Land
P Basavanahlli	NJ Shivanna - s/o Javaregowda	1138	Manually	28/**	1.20	0.48	Teak, Silver, Hebbavu, Others	100	48	Rainfed	Rainfed/ Protective irrigation	0	1.20	Community Land
P Basavanahlli	B A Prakash - s/o B M Annegowda	1139	Manually	28/**	2.80	1.12	Teak, Silver, Hebbavu, Others	100	112	Rainfed	Rainfed/ Protective irrigation	0	2.80	Community Land
P Basavanahlli	P Kavitha w/o B A Prakash	1140	Manually	28/**	1.36	0.54	Teak, Silver, Hebbavu, Others	100	54	Rainfed	Rainfed/ Protective irrigation	0	1.36	Community Land
P Basavanahlli	KaLatesayya - s/o Latekkayya	1141	Manually	28/**	0.49	0.20	Teak, Silver, Hebbavu, Others	100	20	Rainfed	Rainfed/ Protective irrigation	0	0.49	Community Land
P Basavanahlli	Basavyaya - s/o Latekkayya	1142	Manually	28/**	0.49	0.20	Teak, Silver, Hebbavu, Others	100	20	Rainfed	Rainfed/ Protective irrigation	0	0.49	Community Land
P Basavanahlli	Latekkayya - s/o Latekkayya	1143	Manually	28/**	0.49	0.20	Teak, Silver, Hebbavu, Others	100	20	Rainfed	Rainfed/ Protective irrigation	0	0.49	Community Land
P Basavanahlli	Hombayya - s/o Latekkayya	1144	Manually	28/**	0.49	0.20	Teak, Silver, Hebbavu, Others	100	20	Rainfed	Rainfed/ Protective irrigation	0	0.49	Community Land
P Basavanahlli	KaLatesayya s/o Latekkayya	1145	Manually	28/**	0.27	0.11	Teak, Silver, Hebbavu, Others	100	11	Rainfed	Rainfed/ Protective irrigation	0	0.27	Community Land
P Basavanahlli	Puttaya s/o KaLateya	1146	Manually	28/**	0.20	0.08	Teak, Silver, Hebbavu, Others	100	8	Rainfed	Rainfed/ Protective irrigation	0	0.20	Community Land
P Basavanahlli	Basavyaya s/o Latekkayya	1147	Manually	29/**	0.20	0.08	Teak, Silver, Hebbavu, Others	100	8	Rainfed	Rainfed/ Protective irrigation	0	0.20	Community Land
P Basavanahlli	Latekkayya s/o Latekkayya	1148	Manually	29/**	0.20	0.08	Teak, Silver, Hebbavu, Others	100	8	Rainfed	Rainfed/ Protective irrigation	0	0.20	Community Land



Village Name	Farmer Name:	Farmer Code	Rate Type (Manually/Machinery)	Survey No:	Total Area (Ha.)	Proposed Area (Ha.)	Activity/Model/Plant/Crop Name :	Number of Plants Per Ha	No. of plants	Method of Irrigation	Source of Irrigation (Canal/Rainfed/Well)	Area as per Type Of Land (Ha.)		Ownership of Land (Community Land/
												Waste Land	Cultivable	
P Basavanahlli	Hombayya s/o Latekkayya	1149	Manually	29/**	0.20	0.08	Teak, Silver, Hebbvu, Others	100	8	Rainfed	Rainfed/ Protective irrigation	0	0.20	Community Land
P Basavanahlli	Hanumamma w/o Late Latekkayya	1150	Manually	29/**	1.00	0.40	Teak, Silver, Hebbvu, Others	100	40	Rainfed	Rainfed/ Protective irrigation	0	1.00	Community Land
P Basavanahlli	Sharadamma w/o . Appannegowda	1151	Manually	29/**	0.06	0.02	Teak, Silver, Hebbvu, Others	100	2	Rainfed	Rainfed/ Protective irrigation	0	0.06	Community Land
P Basavanahlli	Kantha s/o javaregowda	1152	Manually	29/**	0.80	0.32	Teak, Silver, Hebbvu, Others	100	32	Rainfed	Rainfed/ Protective irrigation	0	0.80	Community Land
P Basavanahlli	Yashodamma w/o . Venkataramu	1153	Manually	29/**	1.02	0.41	Teak, Silver, Hebbvu, Others	100	41	Rainfed	Rainfed/ Protective irrigation	0	1.02	Community Land
P Basavanahlli	Kalegowda - s/o Chikkegowda	1154	Manually	29/**	0.80	0.32	Teak, Silver, Hebbvu, Others	100	32	Rainfed	Rainfed/ Protective irrigation	0	0.80	Community Land
P Basavanahlli	Jawaregowda - s/o Thimmagowda	1155	Manually	29/**	0.28	0.11	Teak, Silver, Hebbvu, Others	100	11	Rainfed	Rainfed/ Protective irrigation	0	0.28	Community Land
P Basavanahlli	Ravisha. s/o Javaregowda	1156	Manually	29/**	0.62	0.25	Teak, Silver, Hebbvu, Others	100	25	Rainfed	Rainfed/ Protective irrigation	0	0.62	Community Land
P Basavanahlli	Kanthe Gowda. s/o Javaregowda	1157	Manually	29/**	0.28	0.11	Teak, Silver, Hebbvu, Others	100	11	Rainfed	Rainfed/ Protective irrigation	0	0.28	Community Land
P Basavanahlli	Nagegowda B a. s/o Late Appannegowda	1158	Manually	29/**	0.71	0.28	Teak, Silver, Hebbvu, Others	100	28	Rainfed	Rainfed/ Protective irrigation	0	0.71	Community Land
P Basavanahlli	Sharadamma w/o . Appannegowda	1159	Manually	29/**	1.36	0.54	Teak, Silver, Hebbvu, Others	100	54	Rainfed	Rainfed/ Protective irrigation	0	1.36	Private Land
P Basavanahlli	COMMAN LAND	1160	Manually	29/**	0.33	0.13	Teak, Silver, Hebbvu, Others	100	13	Rainfed	Rainfed/ Protective irrigation	0	0.33	Community Land
P Basavanahlli	Puttayya - s/o KaLateiah	1161	Manually	29/**	1.36	0.54	Teak, Silver, Hebbvu, Others	100	54	Rainfed	Rainfed/ Protective irrigation	0	1.36	Private Land
P Basavanahlli	KaLatesayya s/o Latekkayya	1162	Manually	29/**	0.33	0.13	Teak, Silver, Hebbvu, Others	100	13	Rainfed	Rainfed/ Protective irrigation	0	0.33	Private Land
P Basavanahlli	Basavayya s/o Latekkayya	1163	Manually	29/**	0.34	0.14	Teak, Silver, Hebbvu, Others	100	14	Rainfed	Rainfed/ Protective irrigation	0	0.34	Private Land
P Basavanahlli	Latekkayya s/o Latekkayya	1164	Manually	29/**	0.33	0.13	Teak, Silver, Hebbvu, Others	100	13	Rainfed	Rainfed/ Protective irrigation	0	0.33	Private Land
P Basavanahlli	Hombayya s/o Latekkayya	1165	Manually	29/**	0.34	0.14	Teak, Silver, Hebbvu, Others	100	14	Rainfed	Rainfed/ Protective irrigation	0	0.34	Private Land
P Basavanahlli	H C Sheelate w/o . B V Javaregowda	1166	Manually	29/**	1.32	0.53	Teak, Silver, Hebbvu, Others	100	53	Rainfed	Rainfed/ Protective irrigation	0	1.32	Private Land
P Basavanahlli	B A Sundarachari - s/o Annaiyachari	1167	Manually	29/**	0.40	0.16	Teak, Silver, Hebbvu, Others	100	16	Rainfed	Rainfed/ Protective irrigation	0	0.40	Private Land
P Basavanahlli	BA Sundarachari s/o Annaiyachari	1168	Manually	29/**	0.48	0.19	Teak, Silver, Hebbvu, Others	100	19	Rainfed	Rainfed/ Protective irrigation	0	0.48	Private Land
P Basavanahlli	B.A. Jayanna s/o Late Annaiahchar	1169	Manually	29/**	0.48	0.19	Teak, Silver, Hebbvu, Others	100	19	Rainfed	Rainfed/ Protective irrigation	0	0.48	Private Land
P Basavanahlli	Bhagyamma w/o Mariappa	1170	Manually	29/**	0.20	0.08	Teak, Silver, Hebbvu, Others	100	8	Rainfed	Rainfed/ Protective irrigation	0	0.20	Private Land
P Basavanahlli	Ganeshachar s/o K.C.Veerachar	1171	Manually	29/**	0.90	0.36	Teak, Silver, Hebbvu, Others	100	36	Rainfed	Rainfed/ Protective irrigation	0	0.90	Private Land
P Basavanahlli	Prabha s/o Nagannachari	1172	Manually	29/**	0.40	0.16	Teak, Silver, Hebbvu, Others	100	16	Rainfed	Rainfed/ Protective irrigation	0	0.40	Private Land
P Basavanahlli	Subrahmanyachari - s/o K C Annaiyachari	1173	Manually	29/**	0.40	0.16	Teak, Silver, Hebbvu, Others	100	16	Rainfed	Rainfed/ Protective irrigation	0	0.40	Private Land
P Basavanahlli	NANJAMMA w/o . Le lingadevarachar	1174	Manually	29/**	0.20	0.08	Teak, Silver, Hebbvu, Others	100	8	Rainfed	Rainfed/ Protective irrigation	0	0.20	Private Land
P Basavanahlli	Venkatagowda -	1175	Manually	46/**	0.12	0.05	Teak, Silver, Hebbvu, Others	100	5	Rainfed	Rainfed/ Protective irrigation	0	0.12	Private Land
P Basavanahlli	P T Rajegowda s/o Thimmagowda	1176	Manually	46/**	0.20	0.08	Teak, Silver, Hebbvu, Others	100	8	Rainfed	Rainfed/ Protective irrigation	0	0.20	Private Land
P Basavanahlli	P T Lokesh s/o Thimmagowda	1177	Manually	46/**	0.20	0.08	Teak, Silver, Hebbvu, Others	100	8	Rainfed	Rainfed/ Protective irrigation	0	0.20	Private Land
P Basavanahlli	Subramanyachar s/o Late "Annayyachar	1178	Manually	28/**	0.43	0.17	Teak, Silver, Hebbvu, Others	100	17	Rainfed	Rainfed/ Protective irrigation	0	0.43	Private Land
P Basavanahlli	B.A. Sundarachar s/o Late "Annayyachar	1179	Manually	28/**	0.44	0.18	Teak, Silver, Hebbvu, Others	100	18	Rainfed	Rainfed/ Protective irrigation	0	0.44	Private Land
P Basavanahlli	B.A. Jayanna s/o Late "Annayyachar	1180	Manually	28/**	0.43	0.17	Teak, Silver, Hebbvu, Others	100	17	Rainfed	Rainfed/ Protective irrigation	0	0.43	Private Land

Village Name	Farmer Name:	Farmer Code	Rate Type (Manually/Machinery)	Survey No:	Total Area (Ha.)	Proposed Area (Ha.)	Activity/Model/Plant/Crop Name :	Number of Plants Per Ha	No. of plants	Method of Irrigation	Source of Irrigation (Canal/Rainfed/Well)	Area as per Type Of Land (Ha.)		Ownership of Land (Community Land/
												Waste Land	Cultivable	
P Basavanahlli	COMMAN LAND	1181	Manually	28*/16	1.91	0.76	Teak, Silver, Hebbavu, Others	100	76	Rainfed	Rainfed/ Protective irrigation	0	1.91	Community Land
P Basavanahlli	Puttammanamma - w/o Annaiyachar	1182	Manually	28*/2C1	0.80	0.32	Teak, Silver, Hebbavu, Others	100	32	Rainfed	Rainfed/ Protective irrigation	0	0.80	Private Land
P Basavanahlli	Subramanyachar s/o Late *Annayachar	1183	Manually	28*/2C2	0.37	0.15	Teak, Silver, Hebbavu, Others	100	15	Rainfed	Rainfed/ Protective irrigation	0	0.37	Private Land
P Basavanahlli	Sundara char s/o Late *Annayachar	1184	Manually	28*/3	0.33	0.13	Teak, Silver, Hebbavu, Others	100	13	Rainfed	Rainfed/ Protective irrigation	0	0.33	Private Land
P Basavanahlli	Subramanyachar s/o Le Annayachar, P Basavanahalli, P Town	1185	Manually	28*/14	0.30	0.12	Teak, Silver, Hebbavu, Others	100	12	Rainfed	Rainfed/ Protective irrigation	0	0.30	Private Land
P Basavanahlli	Puttamma w/o Ninge Gowda	1186	Manually	28*/5	1.13	0.45	Teak, Silver, Hebbavu, Others	100	45	Rainfed	Rainfed/ Protective irrigation	0	1.13	Private Land
P Basavanahlli	VenkateshaShatti - s/o Rangashatti	1187	Manually	28*/6	1.50	0.60	Teak, Silver, Hebbavu, Others	100	60	Rainfed	Rainfed/ Protective irrigation	0	1.50	Private Land
P Basavanahlli	Gangamma w/o Govindashetty	1188	Manually	28*/7	0.40	0.16	Teak, Silver, Hebbavu, Others	100	16	Rainfed	Rainfed/ Protective irrigation	0	0.40	Private Land
P Basavanahlli	Gangamma w/o Late.Govindashetty	1189	Manually	28*/8	1.40	0.56	Teak, Silver, Hebbavu, Others	100	56	Rainfed	Rainfed/ Protective irrigation	0	1.40	Private Land
P Basavanahlli	COMMAN LAND	1190	Manually	28*/9	0.36	0.14	Teak, Silver, Hebbavu, Others	100	14	Rainfed	Rainfed/ Protective irrigation	0	0.36	Community Land
P Basavanahlli	COMMAN LAND	1191	Manually	29*/1	0.40	0.16	Teak, Silver, Hebbavu, Others	100	16	Rainfed	Rainfed/ Protective irrigation	0	0.40	Community Land
P Basavanahlli	Puttamma w/o Sannegowda	1192	Manually	29*/2	0.40	0.16	Teak, Silver, Hebbavu, Others	100	16	Rainfed	Rainfed/ Protective irrigation	0	0.40	Private Land
P Basavanahlli	Chandramma w/o Late Krishnanayaka	1193	Manually	29*/3	0.45	0.18	Teak, Silver, Hebbavu, Others	100	18	Rainfed	Rainfed/ Protective irrigation	0	0.45	Private Land
P Basavanahlli	Ramamoorthy - s/o Thimmagowda	1194	Manually	29*/3	1.60	0.64	Teak, Silver, Hebbavu, Others	100	64	Rainfed	Rainfed/ Protective irrigation	0	1.60	Private Land
P Basavanahlli	PT Rajegowda - s/o Thimmagowda	1195	Manually	29*/4	1.00	0.40	Teak, Silver, Hebbavu, Others	100	40	Rainfed	Rainfed/ Protective irrigation	0	1.00	Private Land
P Basavanahlli	Subramanya s/o Hoonnegowda	1196	Manually	29*/5	0.40	0.16	Teak, Silver, Hebbavu, Others	100	16	Rainfed	Rainfed/ Protective irrigation	0	0.40	Private Land
P Basavanahlli	Girigowda s/o Thimmagowda	1197	Manually	32*/1	1.00	0.40	Teak, Silver, Hebbavu, Others	100	40	Rainfed	Rainfed/ Protective irrigation	0	1.00	Private Land
P Basavanahlli	COMMAN LAND	1198	Manually	32*/2	2.04	0.82	Teak, Silver, Hebbavu, Others	100	82	Rainfed	Rainfed/ Protective irrigation	0	2.04	Community Land
P Basavanahlli	Narasimhamayya - s/o Sampagaya	1199	Manually	32*/3	0.60	0.24	Teak, Silver, Hebbavu, Others	100	24	Rainfed	Rainfed/ Protective irrigation	0	0.60	Private Land
P Basavanahlli	Puttachari s/o NeeLatechari	1200	Manually	32*/4	1.08	0.43	Teak, Silver, Hebbavu, Others	100	43	Rainfed	Rainfed/ Protective irrigation	0	1.08	Private Land
P Basavanahlli	Karyaiyah - s/o Jawarajah	1201	Manually	33*/*	0.51	0.20	Teak, Silver, Hebbavu, Others	100	20	Rainfed	Rainfed/ Protective irrigation	0	0.51	Private Land
P Basavanahlli	P J Krishnegowda - s/o Javaregowda	1202	Manually	33*/*	0.60	0.24	Teak, Silver, Hebbavu, Others	100	24	Rainfed	Rainfed/ Protective irrigation	0	0.60	Private Land
P Basavanahlli	Kamaksamma - w/o Kempegowda	1203	Manually	33*/*	0.86	0.35	Teak, Silver, Hebbavu, Others	100	35	Rainfed	Rainfed/ Protective irrigation	0	0.86	Private Land
P Basavanahlli	Krishna s/o Savitramma	1204	Manually	33*/*	1.19	0.48	Teak, Silver, Hebbavu, Others	100	48	Rainfed	Rainfed/ Protective irrigation	0	1.19	Private Land
P Basavanahlli	Kathiaini - KO K N Madhavan	1205	Manually	33*/*	0.72	0.29	Teak, Silver, Hebbavu, Others	100	29	Rainfed	Rainfed/ Protective irrigation	0	0.72	Private Land
P Basavanahlli	P.V.Bhagyamma w/o . B.N. Karigowda	1206	Manually	33*/*	1.08	0.43	Teak, Silver, Hebbavu, Others	100	43	Rainfed	Rainfed/ Protective irrigation	0	1.08	Private Land
P Basavanahlli	B N Karigowda s/o Ninggowda	1207	Manually	33*/*	1.08	0.43	Teak, Silver, Hebbavu, Others	100	43	Rainfed	Rainfed/ Protective irrigation	0	1.08	Private Land
P Basavanahlli	Bhagya - w/o . B N Karigowda	1208	Manually	33*/*	1.08	0.43	Teak, Silver, Hebbavu, Others	100	43	Rainfed	Rainfed/ Protective irrigation	0	1.08	Private Land
P Basavanahlli	Kumara Naik s/o Thamanna Naik	1209	Manually	33*/*	0.22	0.09	Teak, Silver, Hebbavu, Others	100	9	Rainfed	Rainfed/ Protective irrigation	0	0.22	Private Land
P Basavanahlli	Kumara s/o Narayana	1210	Manually	33*/*	0.42	0.17	Teak, Silver, Hebbavu, Others	100	17	Rainfed	Rainfed/ Protective irrigation	0	0.42	Private Land
P Basavanahlli	Anwar Pasha - s/o Hasan Saab	1211	Manually	33*/*	0.51	0.20	Teak, Silver, Hebbavu, Others	100	20	Rainfed	Rainfed/ Protective irrigation	0	0.51	Private Land
P Basavanahlli	R B Krishnamurti s/o R M Bhimashetti	1212	Manually	33*/*	0.24	0.10	Teak, Silver, Hebbavu, Others	100	10	Rainfed	Rainfed/ Protective irrigation	0	0.24	Private Land

Village Name	Farmer Name:	Farmer Code	Rate Type (Manually/Machinery)	Survey No:	Total Area (Ha.)	Proposed Area (Ha.)	Activity/Model/Plant/Crop Name :	Number of Plants Per Ha	No. of plants	Method of Irrigation	Source of Irrigation (Canal/Rainfed/Well)	Area as per Type Of Land (Ha.)		Ownership of Land (Community Land/
												Waste Land	Cultivable	
P Basavanahlli	KaLatemala w/o .Late.Boraiah	1213	Manually	33/**	0.24	0.10	Teak, Silver, Hebbvu, Others	100	10	Rainfed	Rainfed/ Protective irrigation	0	0.24	Private Land
P Basavanahlli	KK Gangadhar -	1214	Manually	33/**	0.96	0.38	Teak, Silver, Hebbvu, Others	100	38	Rainfed	Rainfed/ Protective irrigation	0	0.96	Private Land
P Basavanahlli	Ganesha - s/o Doddarangegowda	1215	Manually	33/**	0.72	0.29	Teak, Silver, Hebbvu, Others	100	29	Rainfed	Rainfed/ Protective irrigation	0	0.72	Private Land
P Basavanahlli	Ganesha s/o Rangegowda	1216	Manually	33/**	0.40	0.16	Teak, Silver, Hebbvu, Others	100	16	Rainfed	Rainfed/ Protective irrigation	0	0.40	Private Land
P Basavanahlli	Ammannamma - w/o m Kunjirama	1217	Manually	33/**	0.60	0.24	Teak, Silver, Hebbvu, Others	100	24	Rainfed	Rainfed/ Protective irrigation	0	0.60	Private Land
P Basavanahlli	Muthuraja s/o Late Govindegowda	1218	Manually	33/**	0.71	0.28	Teak, Silver, Hebbvu, Others	100	28	Rainfed	Rainfed/ Protective irrigation	0	0.71	Private Land
P Basavanahlli	Ganesha s/o Srinivasa	1219	Manually	33/**	0.42	0.17	Teak, Silver, Hebbvu, Others	100	17	Rainfed	Rainfed/ Protective irrigation	0	0.42	Private Land
P Basavanahlli	P.J.Chandrasheethi s/o Jawarashetti	1220	Manually	33/**	0.18	0.07	Teak, Silver, Hebbvu, Others	100	7	Rainfed	Rainfed/ Protective irrigation	0	0.18	Private Land
P Basavanahlli	Thimmajamma w/o Late Kempaya	1221	Manually	33/**	0.96	0.38	Teak, Silver, Hebbvu, Others	100	38	Rainfed	Rainfed/ Protective irrigation	0	0.96	Private Land
P Basavanahlli	Thimmajamma. w/o Late Kempaya	1222	Manually	33/**	0.36	0.14	Teak, Silver, Hebbvu, Others	100	14	Rainfed	Rainfed/ Protective irrigation	0	0.36	Private Land
P Basavanahlli	P J Chandrasheethi - s/o Jawarashetti	1223	Manually	33/**	0.92	0.37	Teak, Silver, Hebbvu, Others	100	37	Rainfed	Rainfed/ Protective irrigation	0	0.92	Private Land
P Basavanahlli	Channamma - w/o Sannashetty	1224	Manually	33/**	0.40	0.16	Teak, Silver, Hebbvu, Others	100	16	Rainfed	Rainfed/ Protective irrigation	0	0.40	Private Land
P Basavanahlli	R Prasad s/o P t Rajanayaka	1225	Manually	33/**	0.30	0.12	Teak, Silver, Hebbvu, Others	100	12	Rainfed	Rainfed/ Protective irrigation	0	0.30	Private Land
P Basavanahlli	Chandregowda - s/o Bellaterygowda	1226	Manually	33/**	0.72	0.29	Teak, Silver, Hebbvu, Others	100	29	Rainfed	Rainfed/ Protective irrigation	0	0.72	Private Land
P Basavanahlli	KaLatewathi - w/o Chandraasanayaka	1227	Manually	33/**	0.96	0.38	Teak, Silver, Hebbvu, Others	100	38	Rainfed	Rainfed/ Protective irrigation	0	0.96	Private Land
P Basavanahlli	KaLatevathi w/o Chandrasnanayaka	1228	Manually	33/**	0.61	0.24	Teak, Silver, Hebbvu, Others	100	24	Rainfed	Rainfed/ Protective irrigation	0	0.61	Private Land
P Basavanahlli	Chandraya s/o Honnurayya	1229	Manually	33/**	0.57	0.23	Teak, Silver, Hebbvu, Others	100	23	Rainfed	Rainfed/ Protective irrigation	0	0.57	Private Land
P Basavanahlli	P H Jawaregowda - s/o Honagiri Gowda	1230	Manually	33/**	1.20	0.48	Teak, Silver, Hebbvu, Others	100	48	Rainfed	Rainfed/ Protective irrigation	0	1.20	Private Land
P Basavanahlli	ML Joseph -	1231	Manually	33/**	0.96	0.38	Teak, Silver, Hebbvu, Others	100	38	Rainfed	Rainfed/ Protective irrigation	0	0.96	Private Land
P Basavanahlli	ML Joseph -	1232	Manually	33/**	0.96	0.38	Teak, Silver, Hebbvu, Others	100	38	Rainfed	Rainfed/ Protective irrigation	0	0.96	Private Land
P Basavanahlli	K R Ananda - s/o Ramappa	1233	Manually	33/**	0.96	0.38	Teak, Silver, Hebbvu, Others	100	38	Rainfed	Rainfed/ Protective irrigation	0	0.96	Private Land
P Basavanahlli	C P John -	1234	Manually	33/**	0.96	0.38	Teak, Silver, Hebbvu, Others	100	38	Rainfed	Rainfed/ Protective irrigation	0	0.96	Private Land
P Basavanahlli	Jawamma w/o Late.Annegowda	1235	Manually	33/**	0.72	0.29	Teak, Silver, Hebbvu, Others	100	29	Rainfed	Rainfed/ Protective irrigation	0	0.72	Private Land
P Basavanahlli	Deviramma w/o Late Jawarashetti	1236	Manually	33/**	0.72	0.29	Teak, Silver, Hebbvu, Others	100	29	Rainfed	Rainfed/ Protective irrigation	0	0.72	Private Land
P Basavanahlli	Deviramma w/o Late Jawarashetti	1237	Manually	33/**	0.48	0.19	Teak, Silver, Hebbvu, Others	100	19	Rainfed	Rainfed/ Protective irrigation	0	0.48	Private Land
P Basavanahlli	P J Krishna Gowda s/o Late Javaregowda	1238	Manually	33/**	0.24	0.10	Teak, Silver, Hebbvu, Others	100	10	Rainfed	Rainfed/ Protective irrigation	0	0.24	Private Land
P Basavanahlli	Jawarayya s/o Karyaiyah	1239	Manually	33/**	0.48	0.19	Teak, Silver, Hebbvu, Others	100	19	Rainfed	Rainfed/ Protective irrigation	0	0.48	Private Land
P Basavanahlli	Jalendra s/o Honnegowda	1240	Manually	33/**	0.74	0.30	Teak, Silver, Hebbvu, Others	100	30	Rainfed	Rainfed/ Protective irrigation	0	0.74	Private Land
P Basavanahlli	Jalendra s/o Hoonnegowda	1241	Manually	33/**	0.44	0.18	Teak, Silver, Hebbvu, Others	100	18	Rainfed	Rainfed/ Protective irrigation	0	0.44	Private Land
P Basavanahlli	Thangamma - w/o Kannan	1242	Manually	33/**	0.48	0.19	Teak, Silver, Hebbvu, Others	100	19	Rainfed	Rainfed/ Protective irrigation	0	0.48	Private Land
P Basavanahlli	T K Saroja s/o Kannan	1243	Manually	33/**	0.36	0.14	Teak, Silver, Hebbvu, Others	100	14	Rainfed	Rainfed/ Protective irrigation	0	0.36	Private Land
P Basavanahlli	NeeLatemala w/o Late Dasayya	1244	Manually	33/**	0.24	0.10	Teak, Silver, Hebbvu, Others	100	10	Rainfed	Rainfed/ Protective irrigation	0	0.24	Private Land

Village Name	Farmer Name:	Farmer Code	Rate Type (Manually/Machinery)	Survey No:	Total Area (Ha.)	Proposed Area (Ha.)	Activity/Model/Plant/Crop Name :	Number of Plants Per Ha	No. of plants	Method of Irrigation	Source of Irrigation (Canal/Rainfed/Well)	Area as per Type Of Land (Ha.)		Ownership of Land (Community Land/
												Waste Land	Cultivable	
P Basavanahlli	Jawaramma w/o Late. Thimmaragowda	1245	Manually	33/**	0.72	0.29	Teak, Silver, Hebbvu, Others	100	29	Rainfed	Rainfed/ Protective irrigation	0	0.72	Private Land
P Basavanahlli	Rukmini w/o . G.P. Umesha	1246	Manually	33/**	0.00	0.00	Teak, Silver, Hebbvu, Others	100	0	Rainfed	Rainfed/ Protective irrigation	0	0.00	Private Land
P Basavanahlli	DoddabalaLatenayaka s/o Somanayaka	1247	Manually	33/**	0.60	0.24	Teak, Silver, Hebbvu, Others	100	24	Rainfed	Rainfed/ Protective irrigation	0	0.60	Private Land
P Basavanahlli	Deviramma w/o Late Boregowda	1248	Manually	33/**	0.72	0.29	Teak, Silver, Hebbvu, Others	100	29	Rainfed	Rainfed/ Protective irrigation	0	0.72	Private Land
P Basavanahlli	NeeLatemma - w/o Dasayya	1249	Manually	33/**	0.00	0.00	Teak, Silver, Hebbvu, Others	100	0	Rainfed	Rainfed/ Protective irrigation	0	0.00	Private Land
P Basavanahlli	R B Doreraj - s/o Bhimashetti	1250	Manually	33/**	0.48	0.19	Teak, Silver, Hebbvu, Others	100	19	Rainfed	Rainfed/ Protective irrigation	0	0.48	Private Land
P Basavanahlli	Doddaswamishetty s/o Sannashetty	1251	Manually	33/**	0.36	0.14	Teak, Silver, Hebbvu, Others	100	14	Rainfed	Rainfed/ Protective irrigation	0	0.36	Private Land
P Basavanahlli	G C Nagendra s/o Chandragowda	1252	Manually	33/**	0.79	0.32	Teak, Silver, Hebbvu, Others	100	32	Rainfed	Rainfed/ Protective irrigation	0	0.79	Private Land
P Basavanahlli	COMMAN LAND	1253	Manually	33/**	55.00	22.00	Teak, Silver, Hebbvu, Others	100	2200	Rainfed	Rainfed/ Protective irrigation	0	55.00	Community Land
P Basavanahlli	PLatentation garden	1254	Manually	33/**	3.12	1.25	Teak, Silver, Hebbvu, Others	100	125	Rainfed	Rainfed/ Protective irrigation	0	3.12	Private Land
P Basavanahlli	COMMAN LAND	1255	Manually	33/**	0.96	0.38	Teak, Silver, Hebbvu, Others	100	38	Rainfed	Rainfed/ Protective irrigation	0	0.96	Community Land
P Basavanahlli	Nagamma - w/o c v anantu	1256	Manually	33/**	0.24	0.10	Teak, Silver, Hebbvu, Others	100	10	Rainfed	Rainfed/ Protective irrigation	0	0.24	Private Land
P Basavanahlli	Nagamma w/o . C V Anantu	1257	Manually	33/**	0.36	0.14	Teak, Silver, Hebbvu, Others	100	14	Rainfed	Rainfed/ Protective irrigation	0	0.36	Private Land
P Basavanahlli	NeeLatemma - w/o - KaLatenayaka	1258	Manually	33/**	0.36	0.14	Teak, Silver, Hebbvu, Others	100	14	Rainfed	Rainfed/ Protective irrigation	0	0.36	Private Land
P Basavanahlli	Prabha - w/o . BN Prakash	1259	Manually	33/**	0.24	0.10	Teak, Silver, Hebbvu, Others	100	10	Rainfed	Rainfed/ Protective irrigation	0	0.24	Private Land
P Basavanahlli	Puttarajabovi s/o Puttabhovi	1260	Manually	33/**	0.35	0.14	Teak, Silver, Hebbvu, Others	100	14	Rainfed	Rainfed/ Protective irrigation	0	0.35	Private Land
P Basavanahlli	NeeLatemma s/o . Thimmanayaka	1261	Manually	33/**	0.60	0.24	Teak, Silver, Hebbvu, Others	100	24	Rainfed	Rainfed/ Protective irrigation	0	0.60	Private Land
P Basavanahlli	N.J.Kamakshmma w/o . B.A. Kalegowda	1262	Manually	33/**	0.36	0.14	Teak, Silver, Hebbvu, Others	100	14	Rainfed	Rainfed/ Protective irrigation	0	0.36	Private Land
P Basavanahlli	N.J.Kamakshmma w/o . B.A. Kalegowda	1263	Manually	33/**	0.48	0.19	Teak, Silver, Hebbvu, Others	100	19	Rainfed	Rainfed/ Protective irrigation	0	0.48	Private Land
P Basavanahlli	Mohamed Qasim -	1264	Manually	33/**	0.09	0.04	Teak, Silver, Hebbvu, Others	100	4	Rainfed	Rainfed/ Protective irrigation	0	0.09	Private Land
P Basavanahlli	B A Govindegowda. s/o B M Annegowda	1265	Manually	33/**	0.14	0.05	Teak, Silver, Hebbvu, Others	100	5	Rainfed	Rainfed/ Protective irrigation	0	0.14	Private Land
P Basavanahlli	Chandramma w/o Late Krishnanayaka	1266	Manually	33/**	0.11	0.04	Teak, Silver, Hebbvu, Others	100	4	Rainfed	Rainfed/ Protective irrigation	0	0.11	Private Land
P Basavanahlli	Mallegowda - s/o Sannegowda	1267	Manually	33/**	0.59	0.24	Teak, Silver, Hebbvu, Others	100	24	Rainfed	Rainfed/ Protective irrigation	0	0.59	Private Land
P Basavanahlli	Mahesh s/o Govindegowda	1268	Manually	33/**	0.12	0.05	Teak, Silver, Hebbvu, Others	100	5	Rainfed	Rainfed/ Protective irrigation	0	0.12	Private Land
P Basavanahlli	Thayamma- w/o Ramegowda	1269	Manually	33/**	0.12	0.05	Teak, Silver, Hebbvu, Others	100	5	Rainfed	Rainfed/ Protective irrigation	0	0.12	Private Land
P Basavanahlli	Meenakshmma - w/o Ramanayaka	1270	Manually	33/**	0.18	0.07	Teak, Silver, Hebbvu, Others	100	7	Rainfed	Rainfed/ Protective irrigation	0	0.18	Private Land
P Basavanahlli	P T Rajegowda - s/o Thimmagowda	1271	Manually	33/**	0.18	0.07	Teak, Silver, Hebbvu, Others	100	7	Rainfed	Rainfed/ Protective irrigation	0	0.18	Private Land
P Basavanahlli	P T Lokesha - s/o Thimmagowda	1272	Manually	33/**	0.36	0.14	Teak, Silver, Hebbvu, Others	100	14	Rainfed	Rainfed/ Protective irrigation	0	0.36	Private Land
P Basavanahlli	Ravindra - s/o Chikkathammegowda	1273	Manually	33/**	0.51	0.20	Teak, Silver, Hebbvu, Others	100	20	Rainfed	Rainfed/ Protective irrigation	0	0.51	Private Land
P Basavanahlli	Sharadamma w/o Late B M Venkatesha	1274	Manually	33/**	1.00	0.40	Teak, Silver, Hebbvu, Others	100	40	Rainfed	Rainfed/ Protective irrigation	0	1.00	Private Land
P Basavanahlli	Shivanna s/o Doddarangegowda	1275	Manually	33/**	0.30	0.12	Teak, Silver, Hebbvu, Others	100	12	Rainfed	Rainfed/ Protective irrigation	0	0.30	Private Land
P Basavanahlli	P J Sankaregowda - s/o Javaregowda	1276	Manually	33/**	0.14	0.05	Teak, Silver, Hebbvu, Others	100	5	Rainfed	Rainfed/ Protective irrigation	0	0.14	Private Land

Village Name	Farmer Name:	Farmer Code	Rate Type (Manually/Machinery)	Survey No:	Total Area (Ha.)	Proposed Area (Ha.)	Activity/Model/Plant/Crop Name :	Number of Plants Per Ha	No. of plants	Method of Irrigation	Source of Irrigation (Canal/Rainfed/Well)	Area as per Type Of Land (Ha.)		Ownership of Land (Community Land/
												Waste Land	Cultivable	
P Basavanahlli	B N Prakash s/o Late Ninghegowda	1277	Manually	33/**	0.33	0.13	Teak, Silver, Hebbavu, Others	100	13	Rainfed	Rainfed/ Protective irrigation	0	0.33	Private Land
P Basavanahlli	Shashi s/o P.R. Swamy	1278	Manually	33/**	0.54	0.22	Teak, Silver, Hebbavu, Others	100	22	Rainfed	Rainfed/ Protective irrigation	0	0.54	Private Land
P Basavanahlli	P R Swami - s/o Rangegowda	1279	Manually	33/**	0.29	0.11	Teak, Silver, Hebbavu, Others	100	11	Rainfed	Rainfed/ Protective irrigation	0	0.29	Private Land
P Basavanahlli	Padmamma w/o Late Sannashetty	1280	Manually	33/**	0.24	0.10	Teak, Silver, Hebbavu, Others	100	10	Rainfed	Rainfed/ Protective irrigation	0	0.24	Private Land
P Basavanahlli	Swamibhovi s/o Puttabhovi	1281	Manually	33/**	0.47	0.19	Teak, Silver, Hebbavu, Others	100	19	Rainfed	Rainfed/ Protective irrigation	0	0.47	Private Land
P Basavanahlli	P R Sundramma - w/o . Puttegowda	1282	Manually	33/**	0.18	0.07	Teak, Silver, Hebbavu, Others	100	7	Rainfed	Rainfed/ Protective irrigation	0	0.18	Private Land
P Basavanahlli	SusheeLateemma w/o Ramachandra	1283	Manually	33/**	0.36	0.14	Teak, Silver, Hebbavu, Others	100	14	Rainfed	Rainfed/ Protective irrigation	0	0.36	Private Land
P Basavanahlli	N J KamaLatekamma w/o Late B A Kalegowda	1284	Manually	33/**	0.45	0.18	Teak, Silver, Hebbavu, Others	100	18	Rainfed	Rainfed/ Protective irrigation	0	0.45	Private Land
P Basavanahlli	NeeLateemma. w/o Late B A Govindegowda	1285	Manually	33/**	0.61	0.24	Teak, Silver, Hebbavu, Others	100	24	Rainfed	Rainfed/ Protective irrigation	0	0.61	Private Land
P Basavanahlli	B M. Tamanna Gowda - s/o Muddegowda	1286	Manually	33/**	0.20	0.08	Teak, Silver, Hebbavu, Others	100	8	Rainfed	Rainfed/ Protective irrigation	0	0.20	Private Land
Punadahalli	Thimmegowda s/o . Late. Honnegowda. -	1287	Manually	33/**	0.03	0.01	Teak, Silver, Hebbavu, Others	100	1	Rainfed	Rainfed/ Protective irrigation	0	0.03	Private Land
Punadahalli	Nagarajegowda s/o . Late Honnegowda. -	1288	Manually	33/**	0.13	0.05	Teak, Silver, Hebbavu, Others	100	5	Rainfed	Rainfed/ Protective irrigation	0	0.13	Private Land
Punadahalli	Thimmegowda - s/o Honnegowda	1289	Manually	33/**	0.16	0.06	Teak, Silver, Hebbavu, Others	100	6	Rainfed	Rainfed/ Protective irrigation	0	0.16	Private Land
Punadahalli	Veena K B w/o Belliyappa	1290	Manually	33/**	0.40	0.16	Teak, Silver, Hebbavu, Others	100	16	Rainfed	Rainfed/ Protective irrigation	0	0.40	Private Land
Punadahalli	Javanayaka - s/o Doddathimmanayaka	1291	Manually	33/**	0.80	0.32	Teak, Silver, Hebbavu, Others	100	32	Rainfed	Rainfed/ Protective irrigation	0	0.80	Private Land
Punadahalli	Yashodamma w/o Rewanna	1292	Manually	33/**	0.43	0.17	Teak, Silver, Hebbavu, Others	100	17	Rainfed	Rainfed/ Protective irrigation	0	0.43	Private Land
Punadahalli	PT Shivanna s/o Late. Thimmegowda. -	1293	Manually	33/**	0.36	0.14	Teak, Silver, Hebbavu, Others	100	14	Rainfed	Rainfed/ Protective irrigation	0	0.36	Private Land
Punadahalli	P V Govinda - s/o Venkategowda	1294	Manually	33/**	0.78	0.31	Teak, Silver, Hebbavu, Others	100	31	Rainfed	Rainfed/ Protective irrigation	0	0.78	Private Land
Punadahalli	Thimmegowda - s/o Honnegowda	1295	Manually	33/**	0.09	0.04	Teak, Silver, Hebbavu, Others	100	4	Rainfed	Rainfed/ Protective irrigation	0	0.09	Private Land
Punadahalli	Nagarajegowda - s/o Honnegowda	1296	Manually	33/**	0.16	0.06	Teak, Silver, Hebbavu, Others	100	6	Rainfed	Rainfed/ Protective irrigation	0	0.16	Private Land
Punadahalli	PT Shivanna s/o Late. Thimmegowda. -	1297	Manually	33/**	0.15	0.06	Teak, Silver, Hebbavu, Others	100	6	Rainfed	Rainfed/ Protective irrigation	0	0.15	Private Land
Punadahalli	Venkatashetti s/o Channashetty -	1298	Manually	33/**	0.60	0.24	Teak, Silver, Hebbavu, Others	100	24	Rainfed	Rainfed/ Protective irrigation	0	0.60	Private Land
Punadahalli	PT Shivanna s/o Late. Thimmegowda. -	1299	Manually	33/**	0.31	0.12	Teak, Silver, Hebbavu, Others	100	12	Rainfed	Rainfed/ Protective irrigation	0	0.31	Private Land
Punadahalli	Shobha.Md w/o . P. T. Manjunatha. -	1300	Manually	34/**1A	0.97	0.39	Teak, Silver, Hebbavu, Others	100	39	Rainfed	Rainfed/ Protective irrigation	0	0.97	Private Land
Punadahalli	PV Govindaraju s/o Venkatappa U Venkategowda	1301	Manually	34/**1B	0.91	0.36	Teak, Silver, Hebbavu, Others	100	36	Rainfed	Rainfed/ Protective irrigation	0	0.91	Private Land
Punadahalli	PH Shanthakumara s/o Late. Ph.Honnegowda. -	1302	Manually	34/**2	1.06	0.42	Teak, Silver, Hebbavu, Others	100	42	Rainfed	Rainfed/ Protective irrigation	0	1.06	Private Land
Punadahalli	Ph. Lahita s/o Late. Ph.Honnegowda. -	1303	Manually	35/**1	1.06	0.42	Teak, Silver, Hebbavu, Others	100	42	Rainfed	Rainfed/ Protective irrigation	0	1.06	Private Land
Punadahalli	PV Govindaraju s/o Venkatappa U Venkategowda	1304	Manually	35/**2	0.96	0.38	Teak, Silver, Hebbavu, Others	100	38	Rainfed	Rainfed/ Protective irrigation	0	0.96	Private Land
Punadahalli	Sarojamma. w/o . PV Govinda	1305	Manually	35/**3	0.97	0.39	Teak, Silver, Hebbavu, Others	100	39	Rainfed	Rainfed/ Protective irrigation	0	0.97	Private Land
Punadahalli	COMMAN LAND	1306	Manually	36/**1A1	0.33	0.13	Teak, Silver, Hebbavu, Others	100	13	Rainfed	Rainfed/ Protective irrigation	0	0.33	Community Land
Punadahalli	Vishalakshi P V w/o Late P T Dassegowda	1307	Manually	36/**1A2	1.00	0.40	Teak, Silver, Hebbavu, Others	100	40	Rainfed	Rainfed/ Protective irrigation	0	1.00	Private Land
Punadahalli	P.T. Paramesha s/o Thimmappa	1308	Manually	36/**1B	1.00	0.40	Teak, Silver, Hebbavu, Others	100	40	Rainfed	Rainfed/ Protective irrigation	0	1.00	Private Land

Village Name	Farmer Name:	Farmer Code	Rate Type (Manually/Machinery)	Survey No:	Total Area (Ha.)	Proposed Area (Ha.)	Activity/Model/Plant/Crop Name :	Number of Plants Per Ha	No. of plants	Method of Irrigation	Source of Irrigation (Canal/Rainfed/Well)	Area as per Type Of Land (Ha.)		Ownership of Land (Community Land/
												Waste Land	Cultivable	
Punadahalli	P T Yogananda - s/o Thimmappa	1309	Manually	36*/1C	11.00	4.40	Teak, Silver, Hebbvu, Others	100	440	Rainfed	Rainfed/ Protective irrigation	0	11.00	Private Land
Punadahalli	Pushpa w/o Late J Nanjundegowda	1310	Manually	36*/1C	1.40	0.56	Teak, Silver, Hebbvu, Others	100	56	Rainfed	Rainfed/ Protective irrigation	0	1.40	Private Land
Punadahalli	Gowamma w/o Late Nagashetti	1311	Manually	36*/2	0.14	0.06	Teak, Silver, Hebbvu, Others	100	6	Rainfed	Rainfed/ Protective irrigation	0	0.14	Private Land
Punadahalli	Nagesh s/o Mallashetti	1312	Manually	36*/2	0.60	0.24	Teak, Silver, Hebbvu, Others	100	24	Rainfed	Rainfed/ Protective irrigation	0	0.60	Private Land
Punadahalli	Puttamma w/o Sannegowda	1313	Manually	36*/2	0.80	0.32	Teak, Silver, Hebbvu, Others	100	32	Rainfed	Rainfed/ Protective irrigation	0	0.80	Private Land
Punadahalli	Narayana Gowda s/o	1314	Manually	39*/1	1.00	0.40	Teak, Silver, Hebbvu, Others	100	40	Rainfed	Rainfed/ Protective irrigation	0	1.00	Private Land
Punadahalli	P.T. Paramesha s/o Thimmappa	1315	Manually	39*/2	0.25	0.10	Teak, Silver, Hebbvu, Others	100	10	Rainfed	Rainfed/ Protective irrigation	0	0.25	Private Land
Punadahalli	KAMALAMMA w/o . PT PARAMESHA	1316	Manually	39*/3	0.68	0.27	Teak, Silver, Hebbvu, Others	100	27	Rainfed	Rainfed/ Protective irrigation	0	0.68	Private Land
Punadahalli	Parvathamma s/o Mastinayaka	1317	Manually	39*/3	1.00	0.40	Teak, Silver, Hebbvu, Others	100	40	Rainfed	Rainfed/ Protective irrigation	0	1.00	Private Land
Punadahalli	Parvathamma - s/o Mastanayaka	1318	Manually	1*/*	0.60	0.24	Teak, Silver, Hebbvu, Others	100	24	Rainfed	Rainfed/ Protective irrigation	0	0.60	Private Land
Punadahalli	Puttaraja a. puttanayaka s/o siddanayaka	1319	Manually	1*/*	1.00	0.40	Teak, Silver, Hebbvu, Others	100	40	Rainfed	Rainfed/ Protective irrigation	0	1.00	Private Land
Punadahalli	Arundati s/o Late P J Nagarajegowda	1320	Manually	1*/*	1.00	0.40	Teak, Silver, Hebbvu, Others	100	40	Rainfed	Rainfed/ Protective irrigation	0	1.00	Private Land
Punadahalli	Jayamma w/o Mahadeva	1321	Manually	1*/*	1.00	0.40	Teak, Silver, Hebbvu, Others	100	40	Rainfed	Rainfed/ Protective irrigation	0	1.00	Private Land
Punadahalli	Akkayamma w/o Mallegowda	1322	Manually	1*/*	0.80	0.32	Teak, Silver, Hebbvu, Others	100	32	Rainfed	Rainfed/ Protective irrigation	0	0.80	Private Land
Punadahalli	Maranganika - Thammanayaka	1323	Manually	1*/*	0.48	0.19	Teak, Silver, Hebbvu, Others	100	19	Rainfed	Rainfed/ Protective irrigation	0	0.48	Private Land
Punadahalli	Mangalamma w/o . P D Ganesh	1324	Manually	1*/*	0.73	0.29	Teak, Silver, Hebbvu, Others	100	29	Rainfed	Rainfed/ Protective irrigation	0	0.73	Private Land
Punadahalli	P.V. Manjunatha s/o Venkategowda	1325	Manually	1*/*	0.60	0.24	Teak, Silver, Hebbvu, Others	100	24	Rainfed	Rainfed/ Protective irrigation	0	0.60	Private Land
Punadahalli	Maniyamma w/o Late Chandregowda	1326	Manually	1*/*	0.90	0.36	Teak, Silver, Hebbvu, Others	100	36	Rainfed	Rainfed/ Protective irrigation	0	0.90	Private Land
Punadahalli	P V Mahadeva s/o Venkatappa	1327	Manually	1*/*	0.20	0.08	Teak, Silver, Hebbvu, Others	100	8	Rainfed	Rainfed/ Protective irrigation	0	0.20	Private Land
Punadahalli	Lakshmi w/o Late Lokanayaka	1328	Manually	1*/*	0.75	0.30	Teak, Silver, Hebbvu, Others	100	30	Rainfed	Rainfed/ Protective irrigation	0	0.75	Private Land
Punadahalli	P.D. Mohana s/o Doddathammegowda	1329	Manually	1*/*	0.93	0.37	Teak, Silver, Hebbvu, Others	100	37	Rainfed	Rainfed/ Protective irrigation	0	0.93	Private Land
Punadahalli	Mahadeswara s/o Venkategowda	1330	Manually	1*/*	0.88	0.35	Teak, Silver, Hebbvu, Others	100	35	Rainfed	Rainfed/ Protective irrigation	0	0.88	Private Land
Punadahalli	P.T. Yogananda s/o Thimmappa	1331	Manually	10*/1	0.17	0.07	Teak, Silver, Hebbvu, Others	100	7	Rainfed	Rainfed/ Protective irrigation	0	0.17	Private Land
Punadahalli	P.H. Yogananda s/o Hoonagirigowda	1332	Manually	10*/2	0.56	0.22	Teak, Silver, Hebbvu, Others	100	22	Rainfed	Rainfed/ Protective irrigation	0	0.56	Private Land
Punadahalli	Rajanaika - s/o Sannanayaka	1333	Manually	10*/3	0.40	0.16	Teak, Silver, Hebbvu, Others	100	16	Rainfed	Rainfed/ Protective irrigation	0	0.40	Private Land
Punadahalli	Karigowda - s/o Jawaregowda	1334	Manually	11*/1	1.40	0.56	Teak, Silver, Hebbvu, Others	100	56	Rainfed	Rainfed/ Protective irrigation	0	1.40	Private Land
Punadahalli	Vishalakamma w/o Late Dasegowda	1335	Manually	11*/10	0.69	0.28	Teak, Silver, Hebbvu, Others	100	28	Rainfed	Rainfed/ Protective irrigation	0	0.69	Private Land
Punadahalli	Ramanayaka s/o Kalanayaka	1336	Manually	11*/11	1.80	0.72	Teak, Silver, Hebbvu, Others	100	72	Rainfed	Rainfed/ Protective irrigation	0	1.80	Private Land
Punadahalli	Yashodamma w/o Rewanna	1337	Manually	11*/12	0.73	0.29	Teak, Silver, Hebbvu, Others	100	29	Rainfed	Rainfed/ Protective irrigation	0	0.73	Private Land
Punadahalli	Channamma w/o . Rajegowda	1338	Manually	11*/13	0.60	0.24	Teak, Silver, Hebbvu, Others	100	24	Rainfed	Rainfed/ Protective irrigation	0	0.60	Private Land
Punadahalli	Channamma w/o . Rajegowda	1339	Manually	11*/14	0.20	0.08	Teak, Silver, Hebbvu, Others	100	8	Rainfed	Rainfed/ Protective irrigation	0	0.20	Private Land
Punadahalli	Channamma w/o . Rajegowda	1340	Manually	11*/15	0.60	0.24	Teak, Silver, Hebbvu, Others	100	24	Rainfed	Rainfed/ Protective irrigation	0	0.60	Private Land

Village Name	Farmer Name:	Farmer Code	Rate Type (Manually/Machinery)	Survey No:	Total Area (Ha.)	Proposed Area (Ha.)	Activity/Model/Plant/Crop Name :	Number of Plants Per Ha	No. of plants	Method of Irrigation	Source of Irrigation (Canal/Rainfed/Well)	Area as per Type Of Land (Ha.)		Ownership of Land (Community Land/
												Waste Land	Cultivable	
Punadahalli	P V Ramesh s/o Venkatappa	1341	Manually	11*/16	1.69	0.68	Teak, Silver, Hebbvu, Others	100	68	Rainfed	Rainfed/ Protective irrigation	0	1.69	Private Land
Punadahalli	Karigowda s/o Honnagiri Gowda	1342	Manually	11*/17	0.78	0.31	Teak, Silver, Hebbvu, Others	100	31	Rainfed	Rainfed/ Protective irrigation	0	0.78	Private Land
Punadahalli	P.H. Karigowda s/o Hoonagirigowda	1343	Manually	11*/18	1.98	0.79	Teak, Silver, Hebbvu, Others	100	79	Rainfed	Rainfed/ Protective irrigation	0	1.98	Private Land
Punadahalli	B.N. Ravikumar s/o Nanjugowda	1344	Manually	11*/18	1.98	0.79	Teak, Silver, Hebbvu, Others	100	79	Rainfed	Rainfed/ Protective irrigation	0	1.98	Private Land
Punadahalli	C S Raghu s/o Siddanayaka	1345	Manually	11*/19	1.20	0.48	Teak, Silver, Hebbvu, Others	100	48	Rainfed	Rainfed/ Protective irrigation	0	1.20	Private Land
Punadahalli	P T Rajinikanth s/o Thamanayaka	1346	Manually	11*/3	0.85	0.34	Teak, Silver, Hebbvu, Others	100	34	Rainfed	Rainfed/ Protective irrigation	0	0.85	Private Land
Punadahalli	Rajegowda s/o Late Thimmegowda	1347	Manually	11*/4	0.40	0.16	Teak, Silver, Hebbvu, Others	100	16	Rainfed	Rainfed/ Protective irrigation	0	0.40	Private Land
Punadahalli	Ramegowda s/o Thimmegowda	1348	Manually	11*/5	0.40	0.16	Teak, Silver, Hebbvu, Others	100	16	Rainfed	Rainfed/ Protective irrigation	0	0.40	Private Land
Punadahalli	Rajegowda s/o Kalegowda	1349	Manually	11*/6	0.40	0.16	Teak, Silver, Hebbvu, Others	100	16	Rainfed	Rainfed/ Protective irrigation	0	0.40	Private Land
Punadahalli	Lohita s/o hoonnegowda	1350	Manually	11*/7	0.40	0.16	Teak, Silver, Hebbvu, Others	100	16	Rainfed	Rainfed/ Protective irrigation	0	0.40	Private Land
Punadahalli	Lalithamma w/o . Venkateshanayaka	1351	Manually	11*/8	1.30	0.52	Teak, Silver, Hebbvu, Others	100	52	Rainfed	Rainfed/ Protective irrigation	0	1.30	Private Land
Punadahalli	Mahadevamma w/o . Venkatesaiah	1352	Manually	11*/9	0.48	0.19	Teak, Silver, Hebbvu, Others	100	19	Rainfed	Rainfed/ Protective irrigation	0	0.48	Private Land
Punadahalli	Yrishabhendra s/o P.H. Thimmegowda	1353	Manually	12*/1	1.60	0.64	Teak, Silver, Hebbvu, Others	100	64	Rainfed	Rainfed/ Protective irrigation	0	1.60	Private Land
Punadahalli	Sundresha CS s/o Swaminayaka	1354	Manually	12*/1	0.40	0.16	Teak, Silver, Hebbvu, Others	100	16	Rainfed	Rainfed/ Protective irrigation	0	0.40	Private Land
Punadahalli	Mahadevamma s/o Late Nanjugowda	1355	Manually	12*/1	0.65	0.26	Teak, Silver, Hebbvu, Others	100	26	Rainfed	Rainfed/ Protective irrigation	0	0.65	Private Land
Punadahalli	Abdul Jabbar - s/o Abdul Rahim	1356	Manually	12*/2	0.80	0.32	Teak, Silver, Hebbvu, Others	100	32	Rainfed	Rainfed/ Protective irrigation	0	0.80	Private Land
Punadahalli	Girijamma s/o Late Sannegowda	1357	Manually	12*/2	1.50	0.60	Teak, Silver, Hebbvu, Others	100	60	Rainfed	Rainfed/ Protective irrigation	0	1.50	Private Land
Punadahalli	Kumara s/o thammannayaka	1358	Manually	12*/2	0.40	0.16	Teak, Silver, Hebbvu, Others	100	16	Rainfed	Rainfed/ Protective irrigation	0	0.40	Private Land
Punadahalli	Ratnam w/o Raju S	1359	Manually	12*/2	1.20	0.48	Teak, Silver, Hebbvu, Others	100	48	Rainfed	Rainfed/ Protective irrigation	0	1.20	Private Land
Punadahalli	Shobha w/o . PT Manjunatha	1360	Manually	12*/2	0.15	0.06	Teak, Silver, Hebbvu, Others	100	6	Rainfed	Rainfed/ Protective irrigation	0	0.15	Private Land
Punadahalli	Shankaregowda s/o Kalegowa	1361	Manually	13*/1	1.98	0.79	Teak, Silver, Hebbvu, Others	100	79	Rainfed	Rainfed/ Protective irrigation	0	1.98	Private Land
Punadahalli	Sannaiah s/o Ningaiah	1362	Manually	13*/2	0.80	0.32	Teak, Silver, Hebbvu, Others	100	32	Rainfed	Rainfed/ Protective irrigation	0	0.80	Private Land
Punadahalli	GANGAMMA w/o Late Sannathammegowda	1363	Manually	13*/3	1.00	0.40	Teak, Silver, Hebbvu, Others	100	40	Rainfed	Rainfed/ Protective irrigation	0	1.00	Private Land
Punadahalli	Lalithamma w/o . Swaminaika	1364	Manually	13*/4	0.80	0.32	Teak, Silver, Hebbvu, Others	100	32	Rainfed	Rainfed/ Protective irrigation	0	0.80	Private Land
Punadahalli	Jyoti s/o Swaminayaka	1365	Manually	13*/5	1.20	0.48	Teak, Silver, Hebbvu, Others	100	48	Rainfed	Rainfed/ Protective irrigation	0	1.20	Private Land
Punadahalli	Lakshamma w/o Sannakalanayaka	1366	Manually	13*/6	0.48	0.19	Teak, Silver, Hebbvu, Others	100	19	Rainfed	Rainfed/ Protective irrigation	0	0.48	Private Land
Punadahalli	Sannathayamma w/o Jawara	1367	Manually	13*/7	0.70	0.28	Teak, Silver, Hebbvu, Others	100	28	Rainfed	Rainfed/ Protective irrigation	0	0.70	Private Land
Punadahalli	Krishnegowda - s/o Nanjugowda	1368	Manually	13*/8	1.40	0.56	Teak, Silver, Hebbvu, Others	100	56	Rainfed	Rainfed/ Protective irrigation	0	1.40	Private Land
Punadahalli	Sarojamma w/o . Venkatesanayaka	1369	Manually	14*/1	0.80	0.32	Teak, Silver, Hebbvu, Others	100	32	Rainfed	Rainfed/ Protective irrigation	0	0.80	Private Land
Punadahalli	P G Somashekhar s/o Govindegowda	1370	Manually	14*/2	0.90	0.36	Teak, Silver, Hebbvu, Others	100	36	Rainfed	Rainfed/ Protective irrigation	0	0.90	Private Land
Punadahalli	Somashekaranaika s/o Javarayanaika	1371	Manually	14*/2	0.75	0.30	Teak, Silver, Hebbvu, Others	100	30	Rainfed	Rainfed/ Protective irrigation	0	0.75	Private Land
Punadahalli	G.K.Kaishnagewowda s/o Kempegowda	1372	Manually	14*/2	1.98	0.79	Teak, Silver, Hebbvu, Others	100	79	Rainfed	Rainfed/ Protective irrigation	0	1.98	Private Land

Village Name	Farmer Name:	Farmer Code	Rate Type (Manually/Machinery)	Survey No:	Total Area (Ha.)	Proposed Area (Ha.)	Activity/Model/Plant/Crop Name :	Number of Plants Per Ha	No. of plants	Method of Irrigation	Source of Irrigation (Canal/Rainfed/Well)	Area as per Type Of Land (Ha.)		Ownership of Land (Community Land/
												Waste Land	Cultivable	
Punadahalli	P.G.Harisha s/o P.V. Govinda	1373	Manually	14*/3	0.65	0.26	Teak, Silver, Hebbvu, Others	100	26	Rainfed	Rainfed/ Protective irrigation	0	0.65	Private Land
Punadahalli	Manjamma w/o Late P J Govindegowda	1374	Manually	14*/4	1.60	0.64	Teak, Silver, Hebbvu, Others	100	64	Rainfed	Rainfed/ Protective irrigation	0	1.60	Private Land
Punadahalli	Manjamma w/o Late P J Govindegowda	1375	Manually	14*/5	0.38	0.15	Teak, Silver, Hebbvu, Others	100	15	Rainfed	Rainfed/ Protective irrigation	0	0.38	Private Land
Punadahalli	Puttamma w/o Late Malliah	1376	Manually	14*/6	0.70	0.28	Teak, Silver, Hebbvu, Others	100	28	Rainfed	Rainfed/ Protective irrigation	0	0.70	Private Land
Punadahalli	Govinda Raju s/o Venkategowda	1377	Manually	15*/1	0.88	0.35	Teak, Silver, Hebbvu, Others	100	35	Rainfed	Rainfed/ Protective irrigation	0	0.88	Private Land
Punadahalli	Basavaraju P V s/o Venkategowda	1378	Manually	15*/2	1.98	0.79	Teak, Silver, Hebbvu, Others	100	79	Rainfed	Rainfed/ Protective irrigation	0	1.98	Private Land
Punadahalli	Nagegowda s/o Thimmegowda	1379	Manually	15*/3	1.95	0.78	Teak, Silver, Hebbvu, Others	100	78	Rainfed	Rainfed/ Protective irrigation	0	1.95	Private Land
Punadahalli	Govindaraju s/o Venkatappa	1380	Manually	15*/4	0.16	0.06	Teak, Silver, Hebbvu, Others	100	6	Rainfed	Rainfed/ Protective irrigation	0	0.16	Private Land
Punadahalli	B N Ravikumar s/o Late Nanjugowda	1381	Manually	15*/5	0.58	0.23	Teak, Silver, Hebbvu, Others	100	23	Rainfed	Rainfed/ Protective irrigation	0	0.58	Private Land
Punadahalli	Saraswati s/o Late Govindegowda	1382	Manually	15*/6	0.40	0.16	Teak, Silver, Hebbvu, Others	100	16	Rainfed	Rainfed/ Protective irrigation	0	0.40	Private Land
Punadahalli	Geeta w/o Late P T Venkatesha	1383	Manually	15*/7	1.00	0.40	Teak, Silver, Hebbvu, Others	100	40	Rainfed	Rainfed/ Protective irrigation	0	1.00	Private Land
Punadahalli	Boramma w/o Late Chikkoregowda	1384	Manually	15*/8	1.00	0.40	Teak, Silver, Hebbvu, Others	100	40	Rainfed	Rainfed/ Protective irrigation	0	1.00	Private Land
Punadahalli	Govindaraju s/o Kalegowda	1385	Manually	16*/1	1.00	0.40	Teak, Silver, Hebbvu, Others	100	40	Rainfed	Rainfed/ Protective irrigation	0	1.00	Private Land
Punadahalli	P G Ananda s/o Ganesha	1386	Manually	16*/2	0.12	0.05	Teak, Silver, Hebbvu, Others	100	5	Rainfed	Rainfed/ Protective irrigation	0	0.12	Private Land
Punadahalli	P H Lohit s/o Late Appajgowda Uruf Honnegowda	1387	Manually	16*/3	1.42	0.57	Teak, Silver, Hebbvu, Others	100	57	Rainfed	Rainfed/ Protective irrigation	0	1.42	Private Land
Punadahalli	Vanajakshi w/o . Late P K Rajegowda	1388	Manually	16*/4	1.07	0.43	Teak, Silver, Hebbvu, Others	100	43	Rainfed	Rainfed/ Protective irrigation	0	1.07	Private Land
Punadahalli	Chennajamma w/o Siddegowda	1389	Manually	16*/5	0.43	0.17	Teak, Silver, Hebbvu, Others	100	17	Rainfed	Rainfed/ Protective irrigation	0	0.43	Private Land
Punadahalli	Channajamma s/o hoonagirigowda	1390	Manually	16*/6	0.65	0.26	Teak, Silver, Hebbvu, Others	100	26	Rainfed	Rainfed/ Protective irrigation	0	0.65	Private Land
Punadahalli	Chandregowda s/o Sannegowda	1391	Manually	16*/7	1.60	0.64	Teak, Silver, Hebbvu, Others	100	64	Rainfed	Rainfed/ Protective irrigation	0	1.60	Private Land
Punadahalli	Hanumanthanayaka s/o Swaminayaka	1392	Manually	16*/8	1.00	0.40	Teak, Silver, Hebbvu, Others	100	40	Rainfed	Rainfed/ Protective irrigation	0	1.00	Private Land
Punadahalli	Nagesh s/o Mallashetti	1393	Manually	2*/*	0.60	0.24	Teak, Silver, Hebbvu, Others	100	24	Rainfed	Rainfed/ Protective irrigation	0	0.60	Private Land
Punadahalli	Jayamma w/o Late Annegowda	1394	Manually	3*/1	0.65	0.26	Teak, Silver, Hebbvu, Others	100	26	Rainfed	Rainfed/ Protective irrigation	0	0.65	Private Land
Punadahalli	Indra w/o . PA Somanna	1395	Manually	3*/2	1.15	0.46	Teak, Silver, Hebbvu, Others	100	46	Rainfed	Rainfed/ Protective irrigation	0	1.15	Community Land
Punadahalli	Nagegowda s/o kalegowda	1396	Manually	3*/3	0.34	0.14	Teak, Silver, Hebbvu, Others	100	14	Rainfed	Rainfed/ Protective irrigation	0	0.34	Private Land
Punadahalli	Jawanaiyaka - s/o Thimmanayaka	1397	Manually	3*/4	1.10	0.44	Teak, Silver, Hebbvu, Others	100	44	Rainfed	Rainfed/ Protective irrigation	0	1.10	Private Land
Punadahalli	M E Mohammed Ashraf s/o M G Youssef	1398	Manually	4*/4	1.00	0.40	Teak, Silver, Hebbvu, Others	100	40	Rainfed	Rainfed/ Protective irrigation	0	1.00	Private Land
Punadahalli	P T Jayasheela w/o Thimmarayigowda	1399	Manually	6*/1	1.20	0.48	Teak, Silver, Hebbvu, Others	100	48	Rainfed	Rainfed/ Protective irrigation	0	1.20	Private Land
Punadahalli	Chaluvamma w/o Late Jawarayya	1400	Manually	6*/2	1.95	0.78	Teak, Silver, Hebbvu, Others	100	78	Rainfed	Rainfed/ Protective irrigation	0	1.95	Private Land
Punadahalli	Jayamma - w/o Tammannayaka	1401	Manually	6*/3	1.20	0.48	Teak, Silver, Hebbvu, Others	100	48	Rainfed	Rainfed/ Protective irrigation	0	1.20	Private Land
Punadahalli	Jayamma w/o Siddanayaka	1402	Manually	6*/3	0.40	0.16	Teak, Silver, Hebbvu, Others	100	16	Rainfed	Rainfed/ Protective irrigation	0	0.40	Private Land
Punadahalli	Pasture -	1403	Manually	6*/4	32.00	12.80	Teak, Silver, Hebbvu, Others	100	1280	Rainfed	Rainfed/ Protective irrigation	0	32.00	Private Land
Punadahalli	Thimmegowda s/o Honnegowda	1404	Manually	6*/5	1.57	0.63	Teak, Silver, Hebbvu, Others	100	63	Rainfed	Rainfed/ Protective irrigation	0	1.57	Private Land



Village Name	Farmer Name:	Farmer Code	Rate Type (Manually/Machinery)	Survey No:	Total Area (Ha.)	Proposed Area (Ha.)	Activity/Model/Plant/Crop Name :	Number of Plants Per Ha	No. of plants	Method of Irrigation	Source of Irrigation (Canal/Rainfed/Well)	Area as per Type Of Land (Ha.)		Ownership of Land (Community Land/
												Waste Land	Cultivable	
Punadahalli	Ph.D. Thimmegowda s/o Honnagiri Gowda	1405	Manually	6*/6	1.60	0.64	Teak, Silver, Hebbavu, Others	100	64	Rainfed	Rainfed/ Protective irrigation	0	1.60	Private Land
Punadahalli	Puttamma w/o Sannegowda	1406	Manually	6*/7	0.80	0.32	Teak, Silver, Hebbavu, Others	100	32	Rainfed	Rainfed/ Protective irrigation	0	0.80	Private Land
Punadahalli	Savitramma w/o Nagegowda	1407	Manually	7*/1	0.60	0.24	Teak, Silver, Hebbavu, Others	100	24	Rainfed	Rainfed/ Protective irrigation	0	0.60	Private Land
Punadahalli	Thayamma w/o Doddaiiah	1408	Manually	7*/2	1.20	0.48	Teak, Silver, Hebbavu, Others	100	48	Rainfed	Rainfed/ Protective irrigation	0	1.20	Private Land
Punadahalli	Graveyard reserved for Scheduled Castes and Tribes -	1409	Manually	9*/1	0.20	0.08	Teak, Silver, Hebbavu, Others	100	8	Rainfed	Rainfed/ Protective irrigation	0	0.20	Private Land
Punadahalli	P. T. Manjunatha s/o . Late. Thimmaragowda. -	1410	Manually	9*/1	0.30	0.12	Teak, Silver, Hebbavu, Others	100	12	Rainfed	Rainfed/ Protective irrigation	0	0.30	Private Land
Punadahalli	Meenakshamma w/o Bangarashetty	1411	Manually	9*/1	1.08	0.43	Teak, Silver, Hebbavu, Others	100	43	Rainfed	Rainfed/ Protective irrigation	0	1.08	Private Land
Punadahalli	Nanjamma w/o Late Lingadevarachar	1412	Manually	9*/1	2.19	0.88	Teak, Silver, Hebbavu, Others	100	88	Rainfed	Rainfed/ Protective irrigation	0	2.19	Private Land
Punadahalli	Jayamma w/o . Late P H Doddathammegowda	1413	Manually	9*/1	1.95	0.78	Teak, Silver, Hebbavu, Others	100	78	Rainfed	Rainfed/ Protective irrigation	0	1.95	Private Land
Punadahalli	Zeenat M. s/o Mohammed Qasim. -	1414	Manually	9*/1	0.98	0.39	Teak, Silver, Hebbavu, Others	100	39	Rainfed	Rainfed/ Protective irrigation	0	0.98	Private Land
Punadahalli	P N Manjunatha s/o Nagarajegowda	1415	Manually	9*/1	0.97	0.39	Teak, Silver, Hebbavu, Others	100	39	Rainfed	Rainfed/ Protective irrigation	0	0.97	Private Land
Punadahalli	VenkateshNayaka s/o Doddathimmanayaka	1416	Manually	9*/1	0.20	0.08	Teak, Silver, Hebbavu, Others	100	8	Rainfed	Rainfed/ Protective irrigation	0	0.20	Private Land
Punadahalli	Rajanayaka s/o Late Ranganayaka	1417	Manually	9*/1	0.15	0.06	Teak, Silver, Hebbavu, Others	100	6	Rainfed	Rainfed/ Protective irrigation	0	0.15	Private Land
Punadahalli	Venkatesha s/o Late Sannathimmanayaka	1418	Manually	9*/2	0.20	0.08	Teak, Silver, Hebbavu, Others	100	8	Rainfed	Rainfed/ Protective irrigation	0	0.20	Private Land
Punadahalli	Venkatesha s/o Late Sannathimmanayaka	1419	Manually	9*/3	0.20	0.08	Teak, Silver, Hebbavu, Others	100	8	Rainfed	Rainfed/ Protective irrigation	0	0.20	Private Land
Punadahalli	Javanayaka - s/o Doddathimmanayaka	1420	Manually	9*/4	0.20	0.08	Teak, Silver, Hebbavu, Others	100	8	Rainfed	Rainfed/ Protective irrigation	0	0.20	Private Land
Punadahalli	Puttaramashetty s/o Siddashetty	1421	Manually	9*/5	0.24	0.10	Teak, Silver, Hebbavu, Others	100	10	Rainfed	Rainfed/ Protective irrigation	0	0.24	Private Land
Punadahalli	Ratnamma w/o Late Byrashetti	1422	Manually	1*/*	0.24	0.10	Teak, Silver, Hebbavu, Others	100	10	Rainfed	Rainfed/ Protective irrigation	0	0.24	Private Land
Punadahalli	Manju P R s/o Late Ramashetti	1423	Manually	1*/*	0.63	0.25	Teak, Silver, Hebbavu, Others	100	25	Rainfed	Rainfed/ Protective irrigation	0	0.63	Private Land
Punadahalli	Jayamma w/o . Late P H Doddathammegowda	1424	Manually	1*/*	0.20	0.08	Teak, Silver, Hebbavu, Others	100	8	Rainfed	Rainfed/ Protective irrigation	0	0.20	Private Land
Punadahalli	Jayamma w/o . Late P H Doddathammegowda	1425	Manually	1*/*	0.20	0.08	Teak, Silver, Hebbavu, Others	100	8	Rainfed	Rainfed/ Protective irrigation	0	0.20	Private Land
Punadahalli	Chikkathammegowda s/o Javaregowda	1426	Manually	10*/*	0.30	0.12	Teak, Silver, Hebbavu, Others	100	12	Rainfed	Rainfed/ Protective irrigation	0	0.30	Private Land
Punadahalli	Arundati s/o Nagarajegowda	1427	Manually	11*/1	1.18	0.47	Teak, Silver, Hebbavu, Others	100	47	Rainfed	Rainfed/ Protective irrigation	0	1.18	Private Land
Charpura	Thimmanayaka s/o Ranganayaka	1428	Manually	11*/10	0.20	0.08	Teak, Silver, Hebbavu, Others	100	8	Rainfed	Rainfed/ Protective irrigation	0	0.20	Private Land
Charpura	Thimmegowda s/o Subbegowda	1429	Manually	11*/11	0.40	0.16	Teak, Silver, Hebbavu, Others	100	16	Rainfed	Rainfed/ Protective irrigation	0	0.40	Private Land
Charpura	Premamma w/o Maranganayaka	1430	Manually	11*/12	0.30	0.12	Teak, Silver, Hebbavu, Others	100	12	Rainfed	Rainfed/ Protective irrigation	0	0.30	Private Land
Charpura	Manjulamma w/o. Venkatesanayaka	1431	Manually	11*/2	0.40	0.16	Teak, Silver, Hebbavu, Others	100	16	Rainfed	Rainfed/ Protective irrigation	0	0.40	Private Land
Charpura	Girija w/o Rajanayaka	1432	Manually	11*/3	0.20	0.08	Teak, Silver, Hebbavu, Others	100	8	Rainfed	Rainfed/ Protective irrigation	0	0.20	Private Land
Charpura	Shivamma w/o Chandranayaka	1433	Manually	11*/4	0.30	0.12	Teak, Silver, Hebbavu, Others	100	12	Rainfed	Rainfed/ Protective irrigation	0	0.30	Private Land
Charpura	P.S. Kumara s/o P.T.Shivanna Naika	1434	Manually	11*/5	0.20	0.08	Teak, Silver, Hebbavu, Others	100	8	Rainfed	Rainfed/ Protective irrigation	0	0.20	Private Land
Charpura	Jayamma w/o Siddanayaka	1435	Manually	11*/6	0.20	0.08	Teak, Silver, Hebbavu, Others	100	8	Rainfed	Rainfed/ Protective irrigation	0	0.20	Private Land
Charpura	Anuvendra s/o Srinivasa	1436	Manually	11*/7	1.00	0.40	Teak, Silver, Hebbavu, Others	100	40	Rainfed	Rainfed/ Protective irrigation	0	1.00	Private Land

Village Name	Farmer Name:	Farmer Code	Rate Type (Manually/Machinery)	Survey No:	Total Area (Ha.)	Proposed Area (Ha.)	Activity/Model/Plant/Crop Name :	Number of Plants Per Ha	No. of plants	Method of Irrigation	Source of Irrigation (Canal/Rainfed/Well)	Area as per Type Of Land (Ha.)		Ownership of Land (Community Land/
												Waste Land	Cultivable	
Charpura	Govindanayaka s/o Puttaswaminaika	1437	Manually	11*/8	0.20	0.08	Teak, Silver, Hebbvu, Others	100	8	Rainfed	Rainfed/ Protective irrigation	0	0.20	Private Land
Charpura	Indiramani w/o. Ravindra KL	1438	Manually	11*/9	1.00	0.40	Teak, Silver, Hebbvu, Others	100	40	Rainfed	Rainfed/ Protective irrigation	0	1.00	Private Land
Charpura	Venkatesanayaka is s/o javanayaka	1439	Manually	15*/1	1.00	0.40	Teak, Silver, Hebbvu, Others	100	40	Rainfed	Rainfed/ Protective irrigation	0	1.00	Private Land
Charpura	Shoba w/o. Venkatesanayaka	1440	Manually	15*/2	0.60	0.24	Teak, Silver, Hebbvu, Others	100	24	Rainfed	Rainfed/ Protective irrigation	0	0.60	Private Land
Charpura	COMMAN LAND	1441	Manually	15*/3	7.57	3.03	Teak, Silver, Hebbvu, Others	100	303	Rainfed	Rainfed/ Protective irrigation	0	7.57	Community Land
Charpura	Latha w/o. Late Swaminaika.	1442	Manually	15*/4	0.40	0.16	Teak, Silver, Hebbvu, Others	100	16	Rainfed	Rainfed/ Protective irrigation	0	0.40	Private Land
Charpura	Javanayarka s/o. Late Ranganayaka	1443	Manually	15*/5	0.42	0.17	Teak, Silver, Hebbvu, Others	100	17	Rainfed	Rainfed/ Protective irrigation	0	0.42	Private Land
Charpura	Rajanayaka s/o Late Ranganayaka	1444	Manually	15*/6	0.40	0.16	Teak, Silver, Hebbvu, Others	100	16	Rainfed	Rainfed/ Protective irrigation	0	0.40	Private Land
Charpura	Siddanayaka s/o Thammanayaka	1445	Manually	15*/7	0.36	0.14	Teak, Silver, Hebbvu, Others	100	14	Rainfed	Rainfed/ Protective irrigation	0	0.36	Private Land
Charpura	Nagarajanayaka s/o Subbanayaka	1446	Manually	15*/8	0.40	0.16	Teak, Silver, Hebbvu, Others	100	16	Rainfed	Rainfed/ Protective irrigation	0	0.40	Private Land
Charpura	P T Rajanika s/o Thamanayaka	1447	Manually	158*/1	0.25	0.10	Teak, Silver, Hebbvu, Others	100	10	Rainfed	Rainfed/ Protective irrigation	0	0.25	Private Land
Charpura	Swaminaika s/o Tamanaika	1448	Manually	158*/2	0.24	0.10	Teak, Silver, Hebbvu, Others	100	10	Rainfed	Rainfed/ Protective irrigation	0	0.24	Private Land
Charpura	Kavernamma w/o Late Thimmanayaka	1449	Manually	158*/3	0.16	0.06	Teak, Silver, Hebbvu, Others	100	6	Rainfed	Rainfed/ Protective irrigation	0	0.16	Private Land
Charpura	Swaminaika s/o Thammaika	1450	Manually	158*/4	0.13	0.05	Teak, Silver, Hebbvu, Others	100	5	Rainfed	Rainfed/ Protective irrigation	0	0.13	Private Land
Charpura	Nagarajanayaka s/o Subbanayaka	1451	Manually	158*/5	0.30	0.12	Teak, Silver, Hebbvu, Others	100	12	Rainfed	Rainfed/ Protective irrigation	0	0.30	Private Land
Charpura	Manjanayaka s/o Rangaswaminayaka	1452	Manually	158*/6	0.15	0.06	Teak, Silver, Hebbvu, Others	100	6	Rainfed	Rainfed/ Protective irrigation	0	0.15	Private Land
Charpura	Swaminaika s/o Thammaika	1453	Manually	158*/7	0.15	0.06	Teak, Silver, Hebbvu, Others	100	6	Rainfed	Rainfed/ Protective irrigation	0	0.15	Private Land
Charpura	Swaminaika s/o Thammaika	1454	Manually	158*/8	0.09	0.04	Teak, Silver, Hebbvu, Others	100	4	Rainfed	Rainfed/ Protective irrigation	0	0.09	Private Land
Charpura	Swaminaika s/o Thammaika	1455	Manually	159*/1	0.02	0.01	Teak, Silver, Hebbvu, Others	100	1	Rainfed	Rainfed/ Protective irrigation	0	0.02	Private Land
Charpura	P T Rajanika s/o Thamanayaka	1456	Manually	159*/2A	0.11	0.04	Teak, Silver, Hebbvu, Others	100	4	Rainfed	Rainfed/ Protective irrigation	0	0.11	Private Land
Charpura	Swaminaika s/o Thammaika	1457	Manually	159*/2B	0.18	0.07	Teak, Silver, Hebbvu, Others	100	7	Rainfed	Rainfed/ Protective irrigation	0	0.18	Private Land
Charpura	Kavernamma w/o Late Thimmanayaka	1458	Manually	159*/2C	0.20	0.08	Teak, Silver, Hebbvu, Others	100	8	Rainfed	Rainfed/ Protective irrigation	0	0.20	Private Land
Charpura	Swaminaika s/o Thammaika	1459	Manually	159*/3	0.20	0.08	Teak, Silver, Hebbvu, Others	100	8	Rainfed	Rainfed/ Protective irrigation	0	0.20	Private Land
Charpura	Govindanayaka s/o Puttaswaminaika	1460	Manually	159*/4	0.35	0.14	Teak, Silver, Hebbvu, Others	100	14	Rainfed	Rainfed/ Protective irrigation	0	0.35	Private Land
Charpura	Manjanayaka s/o Rangaswaminayaka	1461	Manually	159*/5	0.58	0.23	Teak, Silver, Hebbvu, Others	100	23	Rainfed	Rainfed/ Protective irrigation	0	0.58	Private Land
Charpura	Nagarajanayaka s/o Subbanayaka	1462	Manually	159*/6	0.30	0.12	Teak, Silver, Hebbvu, Others	100	12	Rainfed	Rainfed/ Protective irrigation	0	0.30	Private Land
Charpura	Govindanayaka s/o Puttaswaminaika	1463	Manually	159*/6	0.23	0.09	Teak, Silver, Hebbvu, Others	100	9	Rainfed	Rainfed/ Protective irrigation	0	0.23	Private Land
Charpura	Rohini P G s/o Late Govindgowda	1464	Manually	159*/6	0.73	0.29	Teak, Silver, Hebbvu, Others	100	29	Rainfed	Rainfed/ Protective irrigation	0	0.73	Private Land
Charpura	Shivakumara s/o Late Javaregowda	1465	Manually	16*/1	1.00	0.40	Teak, Silver, Hebbvu, Others	100	40	Rainfed	Rainfed/ Protective irrigation	0	1.00	Private Land
Charpura	Shivakumar s/o Javaregowda	1466	Manually	16*/2	0.80	0.32	Teak, Silver, Hebbvu, Others	100	32	Rainfed	Rainfed/ Protective irrigation	0	0.80	Private Land
Charpura	Rohini P G s/o Late Govindgowda	1467	Manually	16*/3	0.10	0.04	Teak, Silver, Hebbvu, Others	100	4	Rainfed	Rainfed/ Protective irrigation	0	0.10	Private Land
Charpura	Kempanaika s/o Karinaika	1468	Manually	16*/4	0.40	0.16	Teak, Silver, Hebbvu, Others	100	16	Rainfed	Rainfed/ Protective irrigation	0	0.40	Private Land

Village Name	Farmer Name:	Farmer Code	Rate Type (Manually/Machinery)	Survey No:	Total Area (Ha.)	Proposed Area (Ha.)	Activity/Model/Plant/Crop Name :	Number of Plants Per Ha	No. of plants	Method of Irrigation	Source of Irrigation (Canal/Rainfed/Well)	Area as per Type Of Land (Ha.)		Ownership of Land (Community Land/
												Waste Land	Cultivable	
Charpura	Nagamma s/o Late Devayya	1469	Manually	160*/1	1.23	0.49	Teak, Silver, Hebbvu, Others	100	49	Rainfed	Rainfed/ Protective irrigation	0	1.23	Private Land
Charpura	H Shankara s/o Hombagowda	1470	Manually	160*/10	1.20	0.48	Teak, Silver, Hebbvu, Others	100	48	Rainfed	Rainfed/ Protective irrigation	0	1.20	Private Land
Charpura	P.G. Rohini w/o. Lokesha.	1471	Manually	160*/11	1.20	0.48	Teak, Silver, Hebbvu, Others	100	48	Rainfed	Rainfed/ Protective irrigation	0	1.20	Private Land
Charpura	Kempanaika s/o Karinaika	1472	Manually	160*/12	0.32	0.13	Teak, Silver, Hebbvu, Others	100	13	Rainfed	Rainfed/ Protective irrigation	0	0.32	Private Land
Charpura	Nagamma w/o Huchheeranayaka	1473	Manually	160*/13	0.34	0.14	Teak, Silver, Hebbvu, Others	100	14	Rainfed	Rainfed/ Protective irrigation	0	0.34	Private Land
Charpura	Sannakalanayaka s/o Karinayaka	1474	Manually	160*/14	0.40	0.16	Teak, Silver, Hebbvu, Others	100	16	Rainfed	Rainfed/ Protective irrigation	0	0.40	Private Land
Charpura	Nagamma w/o Huchheeranayaka	1475	Manually	160*/15	0.46	0.18	Teak, Silver, Hebbvu, Others	100	18	Rainfed	Rainfed/ Protective irrigation	0	0.46	Private Land
Charpura	Kempanaika s/o Karinaika	1476	Manually	160*/16	0.47	0.19	Teak, Silver, Hebbvu, Others	100	19	Rainfed	Rainfed/ Protective irrigation	0	0.47	Private Land
Charpura	Sannakalanayaka s/o Karinayaka	1477	Manually	160*/17	1.10	0.44	Teak, Silver, Hebbvu, Others	100	44	Rainfed	Rainfed/ Protective irrigation	0	1.10	Private Land
Charpura	Nagamma w/o Huchheeranayaka	1478	Manually	160*/18	0.70	0.28	Teak, Silver, Hebbvu, Others	100	28	Rainfed	Rainfed/ Protective irrigation	0	0.70	Private Land
Charpura	Kempanaika s/o Karinaika	1479	Manually	162*/1	0.72	0.29	Teak, Silver, Hebbvu, Others	100	29	Rainfed	Rainfed/ Protective irrigation	0	0.72	Private Land
Charpura	P.T. Venkatesha s/o Thimmappa	1480	Manually	162*/2	0.65	0.26	Teak, Silver, Hebbvu, Others	100	26	Rainfed	Rainfed/ Protective irrigation	0	0.65	Private Land
Charpura	P.R.Subramanya s/o Late.P.V.Ramegowda	1481	Manually	162*/2C	0.20	0.08	Teak, Silver, Hebbvu, Others	100	8	Rainfed	Rainfed/ Protective irrigation	0	0.20	Private Land
Charpura	P T Manjunatha s/o P V Thimmaragowda	1482	Manually	162*/3	1.57	0.63	Teak, Silver, Hebbvu, Others	100	63	Rainfed	Rainfed/ Protective irrigation	0	1.57	Private Land
Charpura	P V Govinda s/o Venkategowda	1483	Manually	162*/4	1.58	0.63	Teak, Silver, Hebbvu, Others	100	63	Rainfed	Rainfed/ Protective irrigation	0	1.58	Private Land
Charpura	Harish.P.T. s/o Thimmagowda	1484	Manually	162*/5	0.40	0.16	Teak, Silver, Hebbvu, Others	100	16	Rainfed	Rainfed/ Protective irrigation	0	0.40	Private Land
Charpura	P.T. Yogananda s/o Thimmappa	1485	Manually	163*/1	0.40	0.16	Teak, Silver, Hebbvu, Others	100	16	Rainfed	Rainfed/ Protective irrigation	0	0.40	Private Land
Charpura	Vishalakshi P V w/o Late P T Dassegowda	1486	Manually	163*/2	0.40	0.16	Teak, Silver, Hebbvu, Others	100	16	Rainfed	Rainfed/ Protective irrigation	0	0.40	Private Land
Charpura	Vishweshwaraiah. s/o Late puttannaya	1487	Manually	163*/3	1.20	0.48	Teak, Silver, Hebbvu, Others	100	48	Rainfed	Rainfed/ Protective irrigation	0	1.20	Private Land
Charpura	Venkatesha s/o B Thimmagowda	1488	Manually	163*/4	0.31	0.12	Teak, Silver, Hebbvu, Others	100	12	Rainfed	Rainfed/ Protective irrigation	0	0.31	Private Land
Charpura	Kamalamma w/o Late P K Chaluwegowda U Chaluwegowda	1489	Manually	163*/5	0.51	0.20	Teak, Silver, Hebbvu, Others	100	20	Rainfed	Rainfed/ Protective irrigation	0	0.51	Private Land
Charpura	Devaraja.PV s/o Venkategowda.	1490	Manually	164*/*	0.18	0.07	Teak, Silver, Hebbvu, Others	100	7	Rainfed	Rainfed/ Protective irrigation	0	0.18	Private Land
Charpura	Nagegowda s/o Late.Dodarangegowda.	1491	Manually	164*/*	0.09	0.04	Teak, Silver, Hebbvu, Others	100	4	Rainfed	Rainfed/ Protective irrigation	0	0.09	Private Land
Charpura	Devaraja.PV s/o Venkategowda.	1492	Manually	164*/*	0.07	0.03	Teak, Silver, Hebbvu, Others	100	3	Rainfed	Rainfed/ Protective irrigation	0	0.07	Private Land
Charpura	Nagegowda s/o Late.Dodarangegowda.	1493	Manually	165*/1	0.19	0.08	Teak, Silver, Hebbvu, Others	100	8	Rainfed	Rainfed/ Protective irrigation	0	0.19	Private Land
Charpura	Thimmamma w/o Thimmagowda	1494	Manually	165*/1	0.09	0.04	Teak, Silver, Hebbvu, Others	100	4	Rainfed	Rainfed/ Protective irrigation	0	0.09	Private Land
Charpura	Venkatesgowda. s/o Late Karigowda, Poonadahalli	1495	Manually	165*/1	0.29	0.12	Teak, Silver, Hebbvu, Others	100	12	Rainfed	Rainfed/ Protective irrigation	0	0.29	Private Land
Charpura	Nagegowda s/o Late.Dodarangegowda.	1496	Manually	165*/1	0.03	0.01	Teak, Silver, Hebbvu, Others	100	1	Rainfed	Rainfed/ Protective irrigation	0	0.03	Private Land
Charpura	P V Ramegowda s/o Venkatagirigowda	1497	Manually	165*/2	0.06	0.02	Teak, Silver, Hebbvu, Others	100	2	Rainfed	Rainfed/ Protective irrigation	0	0.06	Private Land
Charpura	Devaraja P.V. s/o Venkategowda.	1498	Manually	165*/3	0.05	0.02	Teak, Silver, Hebbvu, Others	100	2	Rainfed	Rainfed/ Protective irrigation	0	0.05	Private Land
Charpura	Kamalamma w/o Late P K Chaluwegowda U Chaluwegowda	1499	Manually	165*/4	0.08	0.03	Teak, Silver, Hebbvu, Others	100	3	Rainfed	Rainfed/ Protective irrigation	0	0.08	Private Land
Charpura	Kamalamma w/o Late P K Chaluwegowda U Chaluwegowda	1500	Manually	166*/1	0.05	0.02	Teak, Silver, Hebbvu, Others	100	2	Rainfed	Rainfed/ Protective irrigation	0	0.05	Private Land

Village Name	Farmer Name:	Farmer Code	Rate Type (Manually/Machinery)	Survey No:	Total Area (Ha.)	Proposed Area (Ha.)	Activity/Model/Plant/Crop Name :	Number of Plants Per Ha	No. of plants	Method of Irrigation	Source of Irrigation (Canal/Rainfed/Well)	Area as per Type Of Land (Ha.)		Ownership of Land (Community Land/
												Waste Land	Cultivable	
Charpura	P K Ramesha. s/o Late P D Kempegowda	1501	Manually	166*/1	0.15	0.06	Teak, Silver, Hebbavu, Others	100	6	Rainfed	Rainfed/ Protective irrigation	0	0.15	Private Land
Charpura	Naveen. s/o Lokesha	1502	Manually	166*/1	0.58	0.23	Teak, Silver, Hebbavu, Others	100	23	Rainfed	Rainfed/ Protective irrigation	0	0.58	Private Land
Charpura	Jayamma. w/o. Late Govindegowda, Poonadahalli	1503	Manually	166*/1	0.50	0.20	Teak, Silver, Hebbavu, Others	100	20	Rainfed	Rainfed/ Protective irrigation	0	0.50	Private Land
Charpura	Abdul Jaleel M. s/o Haji Ibrahim P.M. .	1504	Manually	166*/1	1.00	0.40	Teak, Silver, Hebbavu, Others	100	40	Rainfed	Rainfed/ Protective irrigation	0	1.00	Private Land
Charpura	P V Govinda s/o Venkatagowda	1505	Manually	166*/2	0.20	0.08	Teak, Silver, Hebbavu, Others	100	8	Rainfed	Rainfed/ Protective irrigation	0	0.20	Private Land
Charpura	P V Mahadeva s/o Venkatappa	1506	Manually	166*/2A	0.20	0.08	Teak, Silver, Hebbavu, Others	100	8	Rainfed	Rainfed/ Protective irrigation	0	0.20	Private Land
Charpura	P V Mahadeva s/o Late Venkatappa	1507	Manually	166*/2B	0.20	0.08	Teak, Silver, Hebbavu, Others	100	8	Rainfed	Rainfed/ Protective irrigation	0	0.20	Private Land
Charpura	P V Thimmagowda. Late s/o. Venkatappa	1508	Manually	167*/1	0.20	0.08	Teak, Silver, Hebbavu, Others	100	8	Rainfed	Rainfed/ Protective irrigation	0	0.20	Private Land
Charpura	Thimmamma w/o Thimmagowda	1509	Manually	167*/2	0.50	0.20	Teak, Silver, Hebbavu, Others	100	20	Rainfed	Rainfed/ Protective irrigation	0	0.50	Private Land
Charpura	COMMAN LAND	1510	Manually	167*/3	0.71	0.28	Teak, Silver, Hebbavu, Others	100	28	Rainfed	Rainfed/ Protective irrigation	0	0.71	Community Land
Charpura	K.P. Prakash s/o Puttegowda	1511	Manually	17*/1	1.00	0.40	Teak, Silver, Hebbavu, Others	100	40	Rainfed	Rainfed/ Protective irrigation	0	1.00	Private Land
Charpura	Siddanayaka s/o Thammanayaka	1512	Manually	17*/2	0.11	0.04	Teak, Silver, Hebbavu, Others	100	4	Rainfed	Rainfed/ Protective irrigation	0	0.11	Private Land
Charpura	P K Kumara s/o Late P D Kempegowda	1513	Manually	17*/3	0.14	0.06	Teak, Silver, Hebbavu, Others	100	6	Rainfed	Rainfed/ Protective irrigation	0	0.14	Private Land
Charpura	Sarojamma w/o. Venkateshagowda	1514	Manually	17*/4	0.03	0.01	Teak, Silver, Hebbavu, Others	100	1	Rainfed	Rainfed/ Protective irrigation	0	0.03	Private Land
Charpura	P.R.Subramanya s/o Late.P.V.Ramegowda	1515	Manually	17*/5	1.00	0.40	Teak, Silver, Hebbavu, Others	100	40	Rainfed	Rainfed/ Protective irrigation	0	1.00	Private Land
Charpura	Neelamma w/o. P K Shivanna	1516	Manually	17*/6	0.80	0.32	Teak, Silver, Hebbavu, Others	100	32	Rainfed	Rainfed/ Protective irrigation	0	0.80	Private Land
Charpura	KM MAHESHA s/o MALLEgowda.	1517	Manually	17*/7	0.20	0.08	Teak, Silver, Hebbavu, Others	100	8	Rainfed	Rainfed/ Protective irrigation	0	0.20	Private Land
Charpura	Swaminayaka s/o Thamanayaka	1518	Manually	18**	0.11	0.04	Teak, Silver, Hebbavu, Others	100	4	Rainfed	Rainfed/ Protective irrigation	0	0.11	Private Land
Charpura	Mangalamma w/o Ganesh	1519	Manually	18**	0.61	0.24	Teak, Silver, Hebbavu, Others	100	24	Rainfed	Rainfed/ Protective irrigation	0	0.61	Private Land
Charpura	Mangalamma w/o Ganesh	1520	Manually	19*/1	0.61	0.24	Teak, Silver, Hebbavu, Others	100	24	Rainfed	Rainfed/ Protective irrigation	0	0.61	Private Land
Charpura	Rangaiah	1521	Manually	19*/2	0.27	0.11	Teak, Silver, Hebbavu, Others	100	11	Rainfed	Rainfed/ Protective irrigation	0	0.27	Private Land
Charpura	Nagarajanayaka s/o Subbanayaka	1522	Manually	19*/3	1.00	0.40	Teak, Silver, Hebbavu, Others	100	40	Rainfed	Rainfed/ Protective irrigation	0	1.00	Private Land
Charpura	Maranganayaka s/o Thammanayaka	1523	Manually	19*/4	0.30	0.12	Teak, Silver, Hebbavu, Others	100	12	Rainfed	Rainfed/ Protective irrigation	0	0.30	Private Land
Charpura	P T Rajanika s/o Thamanayaka	1524	Manually	19*/5	0.30	0.12	Teak, Silver, Hebbavu, Others	100	12	Rainfed	Rainfed/ Protective irrigation	0	0.30	Private Land
Charpura	Srirama Mandir	1525	Manually	19*/6	0.11	0.04	Teak, Silver, Hebbavu, Others	100	4	Rainfed	Rainfed/ Protective irrigation	0	0.11	Private Land
Charpura	Siddanayaka s/o Thammanayaka	1526	Manually	2*/1	0.31	0.12	Teak, Silver, Hebbavu, Others	100	12	Rainfed	Rainfed/ Protective irrigation	0	0.31	Private Land
Charpura	Swaminaika s/o Thammanayaka	1527	Manually	2*/2	0.30	0.12	Teak, Silver, Hebbavu, Others	100	12	Rainfed	Rainfed/ Protective irrigation	0	0.30	Private Land
Charpura	Govindanayaka s/o Putaswaminaika	1528	Manually	2*/3	0.61	0.24	Teak, Silver, Hebbavu, Others	100	24	Rainfed	Rainfed/ Protective irrigation	0	0.61	Private Land
Charpura	Kavernamma w/o Late Thimmanayaka	1529	Manually	20**	0.61	0.24	Teak, Silver, Hebbavu, Others	100	24	Rainfed	Rainfed/ Protective irrigation	0	0.61	Private Land
Charpura	Rangaswaminaika s/o Putaswaminaika	1530	Manually	21*/1	0.21	0.08	Teak, Silver, Hebbavu, Others	100	8	Rainfed	Rainfed/ Protective irrigation	0	0.21	Private Land
Charpura	P.V Viswanath s/o Venkatagowda	1531	Manually	21*/2	0.15	0.06	Teak, Silver, Hebbavu, Others	100	6	Rainfed	Rainfed/ Protective irrigation	0	0.15	Private Land
Charpura	P.V Viswanath s/o Venkatagowda	1532	Manually	21*/3	0.35	0.14	Teak, Silver, Hebbavu, Others	100	14	Rainfed	Rainfed/ Protective irrigation	0	0.35	Private Land

Village Name	Farmer Name:	Farmer Code	Rate Type (Manually/Machinery)	Survey No:	Total Area (Ha.)	Proposed Area (Ha.)	Activity/Model/Plant/Crop Name :	Number of Plants Per Ha	No. of plants	Method of Irrigation	Source of Irrigation (Canal/Rainfed/Well)	Area as per Type Of Land (Ha.)		Ownership of Land (Community Land/
												Waste Land	Cultivable	
Charpura	PUTTARAJU URUFF PUTANAYAKA s/o. Siddanayaka.	1533	Manually	21*/4	0.28	0.11	Teak, Silver, Hebbevu, Others	100	11	Rainfed	Rainfed/ Protective irrigation	0	0.28	Private Land
Handiguddakaval	COMMAN LAND	1534	Manually	21*/5	0.82	0.33	Teak, Silver, Hebbevu, Others	100	33	Rainfed	Rainfed/ Protective irrigation	0	0.82	Community Land
Hunasavadi	Lakshamma Co. Sannegowda	1535	Manually	22*/1	0.39	0.16	Teak, Silver, Hebbevu, Others	100	16	Rainfed	Rainfed/ Protective irrigation	0	0.39	Private Land
Hunasavadi	Savalaiah S/O Lakshmaiah	1536	Manually	22*/2	0.43	0.17	Teak, Silver, Hebbevu, Others	100	17	Rainfed	Rainfed/ Protective irrigation	0	0.43	Private Land
Hunasavadi	H B Govindegowda S/O Boregowda	1537	Manually	22*/3	0.16	0.06	Teak, Silver, Hebbevu, Others	100	6	Rainfed	Rainfed/ Protective irrigation	0	0.16	Private Land
Hunasavadi	Thamegowda S/O Late Annegowda	1538	Manually	22*/4	0.38	0.15	Teak, Silver, Hebbevu, Others	100	15	Rainfed	Rainfed/ Protective irrigation	0	0.38	Private Land
Hunasavadi	Indrakumar H E S/O Ishwar	1539	Manually	23*/1	0.05	0.02	Teak, Silver, Hebbevu, Others	100	2	Rainfed	Rainfed/ Protective irrigation	0	0.05	Private Land
Hunasavadi	Shivannegowda - S/O Annegowda	1540	Manually	23*/2	0.16	0.06	Teak, Silver, Hebbevu, Others	100	6	Rainfed	Rainfed/ Protective irrigation	0	0.16	Private Land
Hunasavadi	H P Nagaraja S/O Puttaswamigowda. -	1541	Manually	23*/3	0.11	0.04	Teak, Silver, Hebbevu, Others	100	4	Rainfed	Rainfed/ Protective irrigation	0	0.11	Private Land
Hunasavadi	HP Rajasekhara S/O Puttaswamigowda. -	1542	Manually	23*/4	0.28	0.11	Teak, Silver, Hebbevu, Others	100	11	Rainfed	Rainfed/ Protective irrigation	0	0.28	Private Land
Hunasavadi	Puttaswamigowda of HP Prabhu B. -	1543	Manually	23*/4	0.11	0.04	Teak, Silver, Hebbevu, Others	100	4	Rainfed	Rainfed/ Protective irrigation	0	0.11	Private Land
Hunasavadi	shobha Late Nataraja	1544	Manually	24*/1	0.05	0.02	Teak, Silver, Hebbevu, Others	100	2	Rainfed	Rainfed/ Protective irrigation	0	0.05	Private Land
Hunasavadi	Jawaregowda H.A - S/O Annegowda	1545	Manually	24*/2	0.30	0.12	Teak, Silver, Hebbevu, Others	100	12	Rainfed	Rainfed/ Protective irrigation	0	0.30	Private Land
Hunasavadi	H P Nagaraja S/O Puttaswamigowda. -	1546	Manually	24*/2	0.17	0.07	Teak, Silver, Hebbevu, Others	100	7	Rainfed	Rainfed/ Protective irrigation	0	0.17	Private Land
Hunasavadi	Sivannegowda S/O Late . Annegowda	1547	Manually	24*/3	0.46	0.18	Teak, Silver, Hebbevu, Others	100	18	Rainfed	Rainfed/ Protective irrigation	0	0.46	Private Land
Hunasavadi	Shivannegowda - S/O Annegowda	1548	Manually	24*/4	0.30	0.12	Teak, Silver, Hebbevu, Others	100	12	Rainfed	Rainfed/ Protective irrigation	0	0.30	Private Land
Hunasavadi	H P Prabhu Puttaswamigowda	1549	Manually	24*/4	0.18	0.07	Teak, Silver, Hebbevu, Others	100	7	Rainfed	Rainfed/ Protective irrigation	0	0.18	Private Land
Hunasavadi	H P Mahadeva S/O Puttaswamigowda. -	1550	Manually	25*/1	0.01	0.00	Teak, Silver, Hebbevu, Others	100	0	Rainfed	Rainfed/ Protective irrigation	0	0.01	Private Land
Hunasavadi	Srinivasa S/O Puttaswamigowda. -	1551	Manually	25*/2	0.29	0.12	Teak, Silver, Hebbevu, Others	100	12	Rainfed	Rainfed/ Protective irrigation	0	0.29	Private Land
Hunasavadi	COMMAN LAND	1552	Manually	25*/3	0.00	0.00	Teak, Silver, Hebbevu, Others	100	0	Rainfed	Rainfed/ Protective irrigation	0	0.00	Community Land
Hunasavadi	COMMAN LAND	1553	Manually	25*/4	0.00	0.00	Teak, Silver, Hebbevu, Others	100	0	Rainfed	Rainfed/ Protective irrigation	0	0.00	Community Land
Hunasavadi	COMMAN LAND	1554	Manually	25*/5	0.00	0.00	Teak, Silver, Hebbevu, Others	100	0	Rainfed	Rainfed/ Protective irrigation	0	0.00	Community Land
Hunasavadi	M v vinu S/O M. de Virupaksha	1555	Manually	25*/6	0.98	0.39	Teak, Silver, Hebbevu, Others	100	39	Rainfed	Rainfed/ Protective irrigation	0	0.98	Private Land
Hunasavadi	Raju - S/O Mallappa	1556	Manually	25*/7	0.15	0.06	Teak, Silver, Hebbevu, Others	100	6	Rainfed	Rainfed/ Protective irrigation	0	0.15	Private Land
Hunasavadi	Pushpa aravind aravind ramanna	1557	Manually	25*/8	0.20	0.08	Teak, Silver, Hebbevu, Others	100	8	Rainfed	Rainfed/ Protective irrigation	0	0.20	Private Land
Hunasavadi	N M Mohan. S/O munappa	1558	Manually	26**	0.17	0.07	Teak, Silver, Hebbevu, Others	100	7	Rainfed	Rainfed/ Protective irrigation	0	0.17	Private Land
Hunasavadi	Ishwar - S/O Mallappa	1559	Manually	27*/1	1.59	0.64	Teak, Silver, Hebbevu, Others	100	64	Rainfed	Rainfed/ Protective irrigation	0	1.59	Private Land
Hunasavadi	Madhavi. W/O R Suresh Gowda	1560	Manually	27*/2	0.08	0.03	Teak, Silver, Hebbevu, Others	100	3	Rainfed	Rainfed/ Protective irrigation	0	0.08	Private Land
Hunasavadi	Ishwar. Late the S/O malLategowda	1561	Manually	27*/3	0.14	0.06	Teak, Silver, Hebbevu, Others	100	6	Rainfed	Rainfed/ Protective irrigation	0	0.14	Private Land
Hunasavadi	Puspaaravind Smt. W/O Aravind Ramanna	1562	Manually	27*/4	0.21	0.08	Teak, Silver, Hebbevu, Others	100	8	Rainfed	Rainfed/ Protective irrigation	0	0.21	Private Land
Hunasavadi	Svadina refuge in the land for the project -	1563	Manually	28**	0.48	0.19	Teak, Silver, Hebbevu, Others	100	19	Rainfed	Rainfed/ Protective irrigation	0	0.48	Private Land
Hunasavadi	Radha - W/O Kantharaja	1564	Manually	28**	0.12	0.05	Teak, Silver, Hebbevu, Others	100	5	Rainfed	Rainfed/ Protective irrigation	0	0.12	Private Land

Village Name	Farmer Name:	Farmer Code	Rate Type (Manually/Machinery)	Survey No:	Total Area (Ha.)	Proposed Area (Ha.)	Activity/Model/Plant/Crop Name :	Number of Plants Per Ha	No. of plants	Method of Irrigation	Source of Irrigation (Canal/Rainfed/Well)	Area as per Type Of Land (Ha.)		Ownership of Land (Community Land/
												Waste Land	Cultivable	
Hunasavadi	Rani W/O H A Puttaswamy	1565	Manually	28/**	0.80	0.32	Teak, Silver, Hebbvu, Others	100	32	Rainfed	Rainfed/ Protective irrigation	0	0.80	Private Land
Hunasavadi	H A Puttaswamy S/O annegowda	1566	Manually	29/**	0.60	0.24	Teak, Silver, Hebbvu, Others	100	24	Rainfed	Rainfed/ Protective irrigation	0	0.60	Private Land
Hunasavadi	Sarojamma W/O marigowda	1567	Manually	3*/1	0.87	0.35	Teak, Silver, Hebbvu, Others	100	35	Rainfed	Rainfed/ Protective irrigation	0	0.87	Private Land
Hunasavadi	Queen of the innovative C-M- W/O new alias	1568	Manually	3*/2	0.86	0.34	Teak, Silver, Hebbvu, Others	100	34	Rainfed	Rainfed/ Protective irrigation	0	0.86	Private Land
Hunasavadi	H-P Raani. W/O H R Subramanya	1569	Manually	3*/3	1.28	0.51	Teak, Silver, Hebbvu, Others	100	51	Rainfed	Rainfed/ Protective irrigation	0	1.28	Private Land
Hunasavadi	H-P Raani. W/O H R Subramanya	1570	Manually	3*/3	0.32	0.13	Teak, Silver, Hebbvu, Others	100	13	Rainfed	Rainfed/ Protective irrigation	0	0.32	Private Land
Hunasavadi	Tayamma - kills kengappa	1571	Manually	3*/3	0.97	0.39	Teak, Silver, Hebbvu, Others	100	39	Rainfed	Rainfed/ Protective irrigation	0	0.97	Private Land
Hunasavadi	Akkayamma Late W/O. H.B. Siddeshwara	1572	Manually	3*/4A	1.95	0.78	Teak, Silver, Hebbvu, Others	100	78	Rainfed	Rainfed/ Protective irrigation	0	1.95	Private Land
Hunasavadi	Kamalamma W/O H.S Siddalingaiah	1573	Manually	3*/4B1	0.17	0.07	Teak, Silver, Hebbvu, Others	100	7	Rainfed	Rainfed/ Protective irrigation	0	0.17	Private Land
Hunasavadi	Bojogowda H.S S/O annegowda	1574	Manually	3*/4B2	0.19	0.08	Teak, Silver, Hebbvu, Others	100	8	Rainfed	Rainfed/ Protective irrigation	0	0.19	Private Land
Hunasavadi	Lokesh H.N. S/O nanjegowda	1575	Manually	3*/4B2	0.68	0.27	Teak, Silver, Hebbvu, Others	100	27	Rainfed	Rainfed/ Protective irrigation	0	0.68	Private Land
Hunasavadi	Tayamma - W/O kengappa	1576	Manually	30*/1	0.45	0.18	Teak, Silver, Hebbvu, Others	100	18	Rainfed	Rainfed/ Protective irrigation	0	0.45	Private Land
Hunasavadi	Akkayamma Late W/O. H.B. Siddeshwara	1577	Manually	30*/1	0.87	0.35	Teak, Silver, Hebbvu, Others	100	35	Rainfed	Rainfed/ Protective irrigation	0	0.87	Private Land
Hunasavadi	Timmegowda S/O bojogowda	1578	Manually	30*/2	1.30	0.52	Teak, Silver, Hebbvu, Others	100	52	Rainfed	Rainfed/ Protective irrigation	0	1.30	Private Land
Hunasavadi	Shivanna S/O bojogowda	1579	Manually	30*/2	0.15	0.06	Teak, Silver, Hebbvu, Others	100	6	Rainfed	Rainfed/ Protective irrigation	0	0.15	Private Land
Hunasavadi	Svamigowda S/O bojogowda	1580	Manually	30*/2	0.15	0.06	Teak, Silver, Hebbvu, Others	100	6	Rainfed	Rainfed/ Protective irrigation	0	0.15	Private Land
Hunasavadi	Raju - S/O Mallappa	1581	Manually	30*/3	0.61	0.24	Teak, Silver, Hebbvu, Others	100	24	Rainfed	Rainfed/ Protective irrigation	0	0.61	Private Land
Hunasavadi	Raju - S/O Mallappa	1582	Manually	30*/4	0.03	0.01	Teak, Silver, Hebbvu, Others	100	1	Rainfed	Rainfed/ Protective irrigation	0	0.03	Private Land
Hunasavadi	H M Nanjundegowda - Mallappa H.M.	1583	Manually	31*/1	0.80	0.32	Teak, Silver, Hebbvu, Others	100	32	Rainfed	Rainfed/ Protective irrigation	0	0.80	Private Land
Hunasavadi	H M Nanjundegowda - Mallappa H.M.	1584	Manually	31*/2	1.51	0.60	Teak, Silver, Hebbvu, Others	100	60	Rainfed	Rainfed/ Protective irrigation	0	1.51	Private Land
Hunasavadi	Shoba W/O Nataraja	1585	Manually	31*/3	0.13	0.05	Teak, Silver, Hebbvu, Others	100	5	Rainfed	Rainfed/ Protective irrigation	0	0.13	Private Land
Hunasavadi	Shoba W/O Nataraja	1586	Manually	31*/4	0.01	0.00	Teak, Silver, Hebbvu, Others	100	0	Rainfed	Rainfed/ Protective irrigation	0	0.01	Private Land
Hunasavadi	Kempegowda - S/O ranegowda	1587	Manually	31*/5	0.09	0.04	Teak, Silver, Hebbvu, Others	100	4	Rainfed	Rainfed/ Protective irrigation	0	0.09	Private Land
Hunasavadi	Shoba. Late W/O Nataraja	1588	Manually	31*/6	0.01	0.00	Teak, Silver, Hebbvu, Others	100	0	Rainfed	Rainfed/ Protective irrigation	0	0.01	Private Land
Hunasavadi	Manjula W/O Prakasha. -	1589	Manually	32/**	0.18	0.07	Teak, Silver, Hebbvu, Others	100	7	Rainfed	Rainfed/ Protective irrigation	0	0.18	Private Land
Hunasavadi	Bojogowda - S/O ranganna	1590	Manually	32/**	0.60	0.24	Teak, Silver, Hebbvu, Others	100	24	Rainfed	Rainfed/ Protective irrigation	0	0.60	Private Land
Hunasavadi	Chandregowda S/O Late sannegowda hunasavadi. -	1591	Manually	32/**	0.40	0.16	Teak, Silver, Hebbvu, Others	100	16	Rainfed	Rainfed/ Protective irrigation	0	0.40	Private Land
Hunasavadi	Manju L S/O Lakshmegowda	1592	Manually	32/**	0.15	0.06	Teak, Silver, Hebbvu, Others	100	6	Rainfed	Rainfed/ Protective irrigation	0	0.15	Private Land
Hunasavadi	Kempegowda - S/O sannegowda	1593	Manually	32/**	0.21	0.08	Teak, Silver, Hebbvu, Others	100	8	Rainfed	Rainfed/ Protective irrigation	0	0.21	Private Land
Hunasavadi	Kempegowda - S/O sannegowda	1594	Manually	33/**	0.40	0.16	Teak, Silver, Hebbvu, Others	100	16	Rainfed	Rainfed/ Protective irrigation	0	0.40	Private Land
Hunasavadi	Kempegowda- S/O ranegowda	1595	Manually	33/**	0.21	0.08	Teak, Silver, Hebbvu, Others	100	8	Rainfed	Rainfed/ Protective irrigation	0	0.21	Private Land
Hunasavadi	Indra W/O Mahesh	1596	Manually	33/**	0.32	0.13	Teak, Silver, Hebbvu, Others	100	13	Rainfed	Rainfed/ Protective irrigation	0	0.32	Private Land

Village Name	Farmer Name:	Farmer Code	Rate Type (Manually/Machinery)	Survey No:	Total Area (Ha.)	Proposed Area (Ha.)	Activity/Model/Plant/Crop Name :	Number of Plants Per Ha	No. of plants	Method of Irrigation	Source of Irrigation (Canal/Rainfed/Well)	Area as per Type Of Land (Ha.)		Ownership of Land (Community Land/
												Waste Land	Cultivable	
Hunasavadi	Tammegowda- S/O girigowda	1597	Manually	33/**	0.47	0.19	Teak, Silver, Hebbavu, Others	100	19	Rainfed	Rainfed/ Protective irrigation	0	0.47	Private Land
Hunasavadi	Prakasha- Manjula	1598	Manually	34/**1	0.63	0.25	Teak, Silver, Hebbavu, Others	100	25	Rainfed	Rainfed/ Protective irrigation	0	0.63	Private Land
Hunasavadi	Chandregowda S/O Late sannegowda, hunasavadi. -	1599	Manually	34/**2	0.33	0.13	Teak, Silver, Hebbavu, Others	100	13	Rainfed	Rainfed/ Protective irrigation	0	0.33	Private Land
Hunasavadi	Kempegowda- S/O sannegowda	1600	Manually	34/**3	0.10	0.04	Teak, Silver, Hebbavu, Others	100	4	Rainfed	Rainfed/ Protective irrigation	0	0.10	Private Land
Hunasavadi	Rajachari bin. Late . Kempachari. -	1601	Manually	34/**4	0.46	0.18	Teak, Silver, Hebbavu, Others	100	18	Rainfed	Rainfed/ Protective irrigation	0	0.46	Private Land
Hunasavadi	girijamma Late kalachari	1602	Manually	35/**	0.67	0.27	Teak, Silver, Hebbavu, Others	100	27	Rainfed	Rainfed/ Protective irrigation	0	0.67	Private Land
Hunasavadi	puttagauramma Late appajachar	1603	Manually	36/**	0.67	0.27	Teak, Silver, Hebbavu, Others	100	27	Rainfed	Rainfed/ Protective irrigation	0	0.67	Private Land
Hunasavadi	Avvayamma Late Veerabhadrachar	1604	Manually	36/**	0.67	0.27	Teak, Silver, Hebbavu, Others	100	27	Rainfed	Rainfed/ Protective irrigation	0	0.67	Private Land
Hunasavadi	jainaba W/O. Hanifa-	1605	Manually	36/**	0.21	0.08	Teak, Silver, Hebbavu, Others	100	8	Rainfed	Rainfed/ Protective irrigation	0	0.21	Private Land
Hunasavadi	narasegowda bin. Karigowda	1606	Manually	36/**	0.80	0.32	Teak, Silver, Hebbavu, Others	100	32	Rainfed	Rainfed/ Protective irrigation	0	0.80	Private Land
Hunasavadi	Jayamma - W/O Late javarappa	1607	Manually	37/**1	0.62	0.25	Teak, Silver, Hebbavu, Others	100	25	Rainfed	Rainfed/ Protective irrigation	0	0.62	Private Land
Hunasavadi	Timmanayka - S/O venkatanayka	1608	Manually	37/**1	0.80	0.32	Teak, Silver, Hebbavu, Others	100	32	Rainfed	Rainfed/ Protective irrigation	0	0.80	Private Land
Hunasavadi	Sivamma - kills nagegowda	1609	Manually	37/**1	0.50	0.20	Teak, Silver, Hebbavu, Others	100	20	Rainfed	Rainfed/ Protective irrigation	0	0.50	Private Land
Hunasavadi	H B govindgowda - S/O boregowda	1610	Manually	37/**1	0.80	0.32	Teak, Silver, Hebbavu, Others	100	32	Rainfed	Rainfed/ Protective irrigation	0	0.80	Private Land
Hunasavadi	H B govindgowda - S/O boregowda	1611	Manually	37/**2	1.20	0.48	Teak, Silver, Hebbavu, Others	100	48	Rainfed	Rainfed/ Protective irrigation	0	1.20	Private Land
Hunasavadi	Nanjamma - kills boregowda	1612	Manually	37/**3	0.03	0.01	Teak, Silver, Hebbavu, Others	100	1	Rainfed	Rainfed/ Protective irrigation	0	0.03	Private Land
Hunasavadi	T H S Suresh S/O sannegowda	1613	Manually	37/**4	0.50	0.20	Teak, Silver, Hebbavu, Others	100	20	Rainfed	Rainfed/ Protective irrigation	0	0.50	Private Land
Hunasavadi	Visalakamma - H M Ramachandregowda	1614	Manually	37/**5	0.50	0.20	Teak, Silver, Hebbavu, Others	100	20	Rainfed	Rainfed/ Protective irrigation	0	0.50	Private Land
Hunasavadi	Roopa S/O Annappa	1615	Manually	38/**	0.50	0.20	Teak, Silver, Hebbavu, Others	100	20	Rainfed	Rainfed/ Protective irrigation	0	0.50	Private Land
Hunasavadi	Rajegowda S/O puttegowda	1616	Manually	39/**1	0.84	0.34	Teak, Silver, Hebbavu, Others	100	34	Rainfed	Rainfed/ Protective irrigation	0	0.84	Private Land
Hunasavadi	S K appajigowda S/O kaLategowda	1617	Manually	39/**1	0.01	0.00	Teak, Silver, Hebbavu, Others	100	0	Rainfed	Rainfed/ Protective irrigation	0	0.01	Private Land
Hunasavadi	Candramma W/O svamigowda	1618	Manually	39/**1	0.86	0.34	Teak, Silver, Hebbavu, Others	100	34	Rainfed	Rainfed/ Protective irrigation	0	0.86	Private Land
Hunasavadi	Tammegowda S/O puttegowda	1619	Manually	39/**2	0.87	0.35	Teak, Silver, Hebbavu, Others	100	35	Rainfed	Rainfed/ Protective irrigation	0	0.87	Private Land
Hunasavadi	Hunasavadi Gram Panchayat Building -	1620	Manually	39/**2	0.01	0.00	Teak, Silver, Hebbavu, Others	100	0	Rainfed	Rainfed/ Protective irrigation	0	0.01	Private Land
Hunasavadi	Tammayya - S/O siddegowda	1621	Manually	39/**2	1.44	0.58	Teak, Silver, Hebbavu, Others	100	58	Rainfed	Rainfed/ Protective irrigation	0	1.44	Private Land
Hunasavadi	Tammegowda - S/O girigowda	1622	Manually	39/**3	0.05	0.02	Teak, Silver, Hebbavu, Others	100	2	Rainfed	Rainfed/ Protective irrigation	0	0.05	Private Land
Hunasavadi	Shivalingegowda S/O maLategowda	1623	Manually	39/**4	0.04	0.02	Teak, Silver, Hebbavu, Others	100	2	Rainfed	Rainfed/ Protective irrigation	0	0.04	Private Land
Hunasavadi	Jeet Kour Late W/O siddalingappa	1624	Manually	39/**5	0.43	0.17	Teak, Silver, Hebbavu, Others	100	17	Rainfed	Rainfed/ Protective irrigation	0	0.43	Private Land
Hunasavadi	H P Naveen S/O H M Puttarajegowda -	1625	Manually	39/**6	0.43	0.17	Teak, Silver, Hebbavu, Others	100	17	Rainfed	Rainfed/ Protective irrigation	0	0.43	Private Land
Hunasavadi	Sarojamma W/O Late siddalingappa	1626	Manually	39/**7	0.43	0.17	Teak, Silver, Hebbavu, Others	100	17	Rainfed	Rainfed/ Protective irrigation	0	0.43	Private Land
Hunasavadi	Govnda S/O H M Thammegowda Urf Thammegowda	1627	Manually	4/**1	0.93	0.37	Teak, Silver, Hebbavu, Others	100	37	Rainfed	Rainfed/ Protective irrigation	0	0.93	Private Land
Hunasavadi	Venkatesh S/O siddanayaka	1628	Manually	4/**2	1.26	0.50	Teak, Silver, Hebbavu, Others	100	50	Rainfed	Rainfed/ Protective irrigation	0	1.26	Private Land

Village Name	Farmer Name:	Farmer Code	Rate Type (Manually/Machinery)	Survey No:	Total Area (Ha.)	Proposed Area (Ha.)	Activity/Model/Plant/Crop Name :	Number of Plants Per Ha	No. of plants	Method of Irrigation	Source of Irrigation (Canal/Rainfed/Well)	Area as per Type Of Land (Ha.)		Ownership of Land (Community Land/
												Waste Land	Cultivable	
Hunasavadi	D V Rajesh S/O D S Venugopal-	1629	Manually	4*/2	0.42	0.17	Teak, Silver, Hebbvu, Others	100	17	Rainfed	Rainfed/ Protective irrigation	0	0.42	Private Land
Hunasavadi	D V Rajesh S/O D S Venugopal-	1630	Manually	4*/2	1.27	0.51	Teak, Silver, Hebbvu, Others	100	51	Rainfed	Rainfed/ Protective irrigation	0	1.27	Private Land
Hunasavadi	M Mahesh S/O marigowda M	1631	Manually	4*/2	0.40	0.16	Teak, Silver, Hebbvu, Others	100	16	Rainfed	Rainfed/ Protective irrigation	0	0.40	Private Land
Hunasavadi	Venkatesh S/O siddanayaka. -	1632	Manually	4*/2	0.40	0.16	Teak, Silver, Hebbvu, Others	100	16	Rainfed	Rainfed/ Protective irrigation	0	0.40	Private Land
Hunasavadi	Abhishek S/O Venkatesh.	1633	Manually	4*/2	0.34	0.14	Teak, Silver, Hebbvu, Others	100	14	Rainfed	Rainfed/ Protective irrigation	0	0.34	Private Land
Hunasavadi	Visalakamma W/O timmegowda	1634	Manually	4*/3	0.43	0.17	Teak, Silver, Hebbvu, Others	100	17	Rainfed	Rainfed/ Protective irrigation	0	0.43	Private Land
Hunasavadi	M Mahesh S/O marigowda M	1635	Manually	4*/4	1.29	0.52	Teak, Silver, Hebbvu, Others	100	52	Rainfed	Rainfed/ Protective irrigation	0	1.29	Private Land
Hunasavadi	Puttegowda - S/O honnegowda	1636	Manually	4*/5	0.49	0.20	Teak, Silver, Hebbvu, Others	100	20	Rainfed	Rainfed/ Protective irrigation	0	0.49	Private Land
Hunasavadi	Visalakamma W/O Latetimmegowda	1637	Manually	4*/5	0.99	0.40	Teak, Silver, Hebbvu, Others	100	40	Rainfed	Rainfed/ Protective irrigation	0	0.99	Private Land
Hunasavadi	M P Kumari W/O gopalategowda	1638	Manually	4*/5	0.60	0.24	Teak, Silver, Hebbvu, Others	100	24	Rainfed	Rainfed/ Protective irrigation	0	0.60	Private Land
Hunasavadi	devamma W/O Late hanumegowda	1639	Manually	4*/5	1.59	0.64	Teak, Silver, Hebbvu, Others	100	64	Rainfed	Rainfed/ Protective irrigation	0	1.59	Private Land
Hunasavadi	Visalakamma - kills timmegowda	1640	Manually	4*/5	0.60	0.24	Teak, Silver, Hebbvu, Others	100	24	Rainfed	Rainfed/ Protective irrigation	0	0.60	Private Land
Hunasavadi	Puttegowda - S/O honnegowda	1641	Manually	40*/1	0.24	0.10	Teak, Silver, Hebbvu, Others	100	10	Rainfed	Rainfed/ Protective irrigation	0	0.24	Private Land
Hunasavadi	H B govindegowda - S/O boregowda	1642	Manually	40*/2	0.43	0.17	Teak, Silver, Hebbvu, Others	100	17	Rainfed	Rainfed/ Protective irrigation	0	0.43	Private Land
Hunasavadi	Tammegowda S/O Late annegowda	1643	Manually	40*/3	0.40	0.16	Teak, Silver, Hebbvu, Others	100	16	Rainfed	Rainfed/ Protective irrigation	0	0.40	Private Land
Hunasavadi	Lakshamma -sannegowda	1644	Manually	41*/*	0.03	0.01	Teak, Silver, Hebbvu, Others	100	1	Rainfed	Rainfed/ Protective irrigation	0	0.03	Private Land
Hunasavadi	The Lake -	1645	Manually	42*/1	0.00	0.00	Teak, Silver, Hebbvu, Others	100	0	Rainfed	Rainfed/ Protective irrigation	0	0.00	Private Land
Hunasavadi	Manjegowda. S/O Late sanjivegowda	1646	Manually	42*/2	0.06	0.02	Teak, Silver, Hebbvu, Others	100	2	Rainfed	Rainfed/ Protective irrigation	0	0.06	Private Land
Hunasavadi	Sakamma W/O Lakshmaiah	1647	Manually	42*/3	0.27	0.11	Teak, Silver, Hebbvu, Others	100	11	Rainfed	Rainfed/ Protective irrigation	0	0.27	Private Land
Hunasavadi	lalitamma W/O Late H P Thimmegowda	1648	Manually	42*/4	0.06	0.02	Teak, Silver, Hebbvu, Others	100	2	Rainfed	Rainfed/ Protective irrigation	0	0.06	Private Land
Hunasavadi	Saradamma Late W/O. H. Narayan	1649	Manually	42*/5	0.06	0.02	Teak, Silver, Hebbvu, Others	100	2	Rainfed	Rainfed/ Protective irrigation	0	0.06	Private Land
Hunasavadi	Prakasha S/O Late Venkateswowa	1650	Manually	42*/6	0.06	0.02	Teak, Silver, Hebbvu, Others	100	2	Rainfed	Rainfed/ Protective irrigation	0	0.06	Private Land
Hunasavadi	Boragowda - S/O Javaregowda	1651	Manually	43*/1	0.06	0.02	Teak, Silver, Hebbvu, Others	100	2	Rainfed	Rainfed/ Protective irrigation	0	0.06	Private Land
Hunasavadi	H A puttaswamy - S/O Annegowda	1652	Manually	43*/2	0.21	0.08	Teak, Silver, Hebbvu, Others	100	8	Rainfed	Rainfed/ Protective irrigation	0	0.21	Private Land
Hunasavadi	H A puttaswamy - S/O Annegowda	1653	Manually	43*/3	0.10	0.04	Teak, Silver, Hebbvu, Others	100	4	Rainfed	Rainfed/ Protective irrigation	0	0.10	Private Land
Hunasavadi	H A puttaswamy - S/O Annegowda	1654	Manually	44*/1	0.06	0.02	Teak, Silver, Hebbvu, Others	100	2	Rainfed	Rainfed/ Protective irrigation	0	0.06	Private Land
Hunasavadi	H A puttaswamy - S/O Annegowda	1655	Manually	44*/2	0.07	0.03	Teak, Silver, Hebbvu, Others	100	3	Rainfed	Rainfed/ Protective irrigation	0	0.07	Private Land
Hunasavadi	H A puttaswamy - S/O Annegowda	1656	Manually	44*/3	0.06	0.02	Teak, Silver, Hebbvu, Others	100	2	Rainfed	Rainfed/ Protective irrigation	0	0.06	Private Land
Hunasavadi	H A puttaswamy - S/O Annegowda	1657	Manually	45*/1	0.06	0.02	Teak, Silver, Hebbvu, Others	100	2	Rainfed	Rainfed/ Protective irrigation	0	0.06	Private Land
Hunasavadi	Kamalamma S/O Late Sannakarigowda	1658	Manually	45*/2	0.10	0.04	Teak, Silver, Hebbvu, Others	100	4	Rainfed	Rainfed/ Protective irrigation	0	0.10	Private Land
Hunasavadi	H A puttaswamy - S/O Annegowda	1659	Manually	45*/3	0.05	0.02	Teak, Silver, Hebbvu, Others	100	2	Rainfed	Rainfed/ Protective irrigation	0	0.05	Private Land
Hunasavadi	Indrakumar H. S/O Ishwara	1660	Manually	45*/4	0.12	0.05	Teak, Silver, Hebbvu, Others	100	5	Rainfed	Rainfed/ Protective irrigation	0	0.12	Private Land



Village Name	Farmer Name:	Farmer Code	Rate Type (Manually/Machinery)	Survey No:	Total Area (Ha.)	Proposed Area (Ha.)	Activity/Model/Plant/Crop Name :	Number of Plants Per Ha	No. of plants	Method of Irrigation	Source of Irrigation (Canal/Rainfed/Well)	Area as per Type Of Land (Ha.)		Ownership of Land (Community Land/
												Waste Land	Cultivable	
Hunasavadi	Kamalamma S/O Late Sannakarigowda	1661	Manually	45*/5	0.01	0.00	Teak, Silver, Hebbavu, Others	100	0	Rainfed	Rainfed/ Protective irrigation	0	0.01	Private Land
Hunasavadi	H A puttaswamy - S/O Annegowda	1662	Manually	45*/6	0.05	0.02	Teak, Silver, Hebbavu, Others	100	2	Rainfed	Rainfed/ Protective irrigation	0	0.05	Private Land
Hunasavadi	H A puttaswamy - S/O Annegowda	1663	Manually	46*/1	0.06	0.02	Teak, Silver, Hebbavu, Others	100	2	Rainfed	Rainfed/ Protective irrigation	0	0.06	Private Land
Hunasavadi	H A puttaswamy - S/O Annegowda	1664	Manually	46*/2	0.06	0.02	Teak, Silver, Hebbavu, Others	100	2	Rainfed	Rainfed/ Protective irrigation	0	0.06	Private Land
Hunasavadi	Kamalamma S/O Late Sannakarigowda	1665	Manually	46*/3	0.04	0.02	Teak, Silver, Hebbavu, Others	100	2	Rainfed	Rainfed/ Protective irrigation	0	0.04	Private Land
Hunasavadi	Manjegowda S/O Late Sanjeevegowda	1666	Manually	46*/4	0.07	0.03	Teak, Silver, Hebbavu, Others	100	3	Rainfed	Rainfed/ Protective irrigation	0	0.07	Private Land
Hunasavadi	Prakasha S/O Late Venkategowda	1667	Manually	46*/5	0.02	0.01	Teak, Silver, Hebbavu, Others	100	1	Rainfed	Rainfed/ Protective irrigation	0	0.02	Private Land
Hunasavadi	Sharadamma late . H. Narayana	1668	Manually	47*/1	0.07	0.03	Teak, Silver, Hebbavu, Others	100	3	Rainfed	Rainfed/ Protective irrigation	0	0.07	Private Land
Hunasavadi	Lalithamma W/O Late H P Thimmagowda	1669	Manually	47*/2	0.07	0.03	Teak, Silver, Hebbavu, Others	100	3	Rainfed	Rainfed/ Protective irrigation	0	0.07	Private Land
Hunasavadi	Prakasha S/O Late Venkategowda	1670	Manually	48*/*	0.07	0.03	Teak, Silver, Hebbavu, Others	100	3	Rainfed	Rainfed/ Protective irrigation	0	0.07	Private Land
Hunasavadi	Lalithamma W/O Late H P Thimmagowda	1671	Manually	5*/1	0.02	0.01	Teak, Silver, Hebbavu, Others	100	1	Rainfed	Rainfed/ Protective irrigation	0	0.02	Private Land
Hunasavadi	Manjegowda S/O Late Sanjeevegowda	1672	Manually	5*/1	0.02	0.01	Teak, Silver, Hebbavu, Others	100	1	Rainfed	Rainfed/ Protective irrigation	0	0.02	Private Land
Hunasavadi	Lord coam Late . H. Narayana	1673	Manually	5*/2	0.02	0.01	Teak, Silver, Hebbavu, Others	100	1	Rainfed	Rainfed/ Protective irrigation	0	0.02	Private Land
Hunasavadi	Annegowda- S/O Boregouva	1674	Manually	5*/3	0.30	0.12	Teak, Silver, Hebbavu, Others	100	12	Rainfed	Rainfed/ Protective irrigation	0	0.30	Private Land
Hunasavadi	Lalithamma W/O Late H P Thimmagowda	1675	Manually	5*/4	0.14	0.06	Teak, Silver, Hebbavu, Others	100	6	Rainfed	Rainfed/ Protective irrigation	0	0.14	Private Land
Hunasavadi	Prakasha S/O Late Venkategowda	1676	Manually	57*/1	0.14	0.06	Teak, Silver, Hebbavu, Others	100	6	Rainfed	Rainfed/ Protective irrigation	0	0.14	Private Land
Hunasavadi	Sharadamma w/o H Narayana	1677	Manually	57*/2	0.14	0.06	Teak, Silver, Hebbavu, Others	100	6	Rainfed	Rainfed/ Protective irrigation	0	0.14	Private Land
Hunasavadi	Manjegowda S/O Late Sanjeevegowda	1678	Manually	57*/3	0.14	0.06	Teak, Silver, Hebbavu, Others	100	6	Rainfed	Rainfed/ Protective irrigation	0	0.14	Private Land
Hunasavadi	Gopal - S/O Late Thimgowda	1679	Manually	57*/4	0.16	0.06	Teak, Silver, Hebbavu, Others	100	6	Rainfed	Rainfed/ Protective irrigation	0	0.16	Private Land
Hunasavadi	HT RajeGowda - S/O Late Keppeauda	1680	Manually	57*/5	0.16	0.06	Teak, Silver, Hebbavu, Others	100	6	Rainfed	Rainfed/ Protective irrigation	0	0.16	Private Land
Hunasavadi	Savithramma w/o Mahadeva	1681	Manually	58*/1	0.16	0.06	Teak, Silver, Hebbavu, Others	100	6	Rainfed	Rainfed/ Protective irrigation	0	0.16	Private Land
Hunasavadi	Annegowda - S/O boregowda	1682	Manually	58*/2	0.25	0.10	Teak, Silver, Hebbavu, Others	100	10	Rainfed	Rainfed/ Protective irrigation	0	0.25	Private Land
Hunasavadi	Channamma w/o Thammegowda	1683	Manually	59*/1	0.04	0.02	Teak, Silver, Hebbavu, Others	100	2	Rainfed	Rainfed/ Protective irrigation	0	0.04	Private Land
Hunasavadi	Channamma w/o Thammegowda	1684	Manually	59*/2	0.04	0.02	Teak, Silver, Hebbavu, Others	100	2	Rainfed	Rainfed/ Protective irrigation	0	0.04	Private Land
Hunasavadi	Girigowda S/O Appannegowda	1685	Manually	59*/3	0.02	0.01	Teak, Silver, Hebbavu, Others	100	1	Rainfed	Rainfed/ Protective irrigation	0	0.02	Private Land
Hunasavadi	Shivnegowda S/O is Appannegowda	1686	Manually	59*/4	0.02	0.01	Teak, Silver, Hebbavu, Others	100	1	Rainfed	Rainfed/ Protective irrigation	0	0.02	Private Land
Hunasavadi	Paramesha S/O Appannegowda	1687	Manually	6*/1	0.02	0.01	Teak, Silver, Hebbavu, Others	100	1	Rainfed	Rainfed/ Protective irrigation	0	0.02	Private Land
Hunasavadi	Siddappa - Ankappa	1688	Manually	6*/2	0.70	0.28	Teak, Silver, Hebbavu, Others	100	28	Rainfed	Rainfed/ Protective irrigation	0	0.70	Private Land
Hunasavadi	H S Suresha S/O H.T. Sannegowda	1689	Manually	6*/3	0.12	0.05	Teak, Silver, Hebbavu, Others	100	5	Rainfed	Rainfed/ Protective irrigation	0	0.12	Private Land
Hunasavadi	H T Sannegowda S/O Thimmegowda	1690	Manually	60*/1	0.24	0.10	Teak, Silver, Hebbavu, Others	100	10	Rainfed	Rainfed/ Protective irrigation	0	0.24	Private Land
Hunasavadi	Shivamma - Late Nagegowda	1691	Manually	60*/2	0.17	0.07	Teak, Silver, Hebbavu, Others	100	7	Rainfed	Rainfed/ Protective irrigation	0	0.17	Private Land
Hunasavadi	COMMAN LAND	1692	Manually	60*/3	0.10	0.04	Teak, Silver, Hebbavu, Others	100	4	Rainfed	Rainfed/ Protective irrigation	0	0.10	Community Land

Village Name	Farmer Name:	Farmer Code	Rate Type (Manually/Machinery)	Survey No:	Total Area (Ha.)	Proposed Area (Ha.)	Activity/Model/Plant/Crop Name :	Number of Plants Per Ha	No. of plants	Method of Irrigation	Source of Irrigation (Canal/Rainfed/Well)	Area as per Type Of Land (Ha.)		Ownership of Land (Community Land/
												Waste Land	Cultivable	
Hunasavadi	Thammegowda S/O Late Annegowda	1693	Manually	60*/4	0.03	0.01	Teak, Silver, Hebbavu, Others	100	1	Rainfed	Rainfed/ Protective irrigation	0	0.03	Private Land
Hunasavadi	Boregowda s/o Javaregowda	1694	Manually	60*/5	0.07	0.03	Teak, Silver, Hebbavu, Others	100	3	Rainfed	Rainfed/ Protective irrigation	0	0.07	Private Land
Hunasavadi	Lakshamma - W/O Sannegowda	1695	Manually	60*/6	0.25	0.10	Teak, Silver, Hebbavu, Others	100	10	Rainfed	Rainfed/ Protective irrigation	0	0.25	Private Land
Hunasavadi	Thammegowda S/O Late Annegowda	1696	Manually	65*/1	0.23	0.09	Teak, Silver, Hebbavu, Others	100	9	Rainfed	Rainfed/ Protective irrigation	0	0.23	Private Land
Hunasavadi	Mahadeva - Bin Mahadev	1697	Manually	65*/1	0.20	0.08	Teak, Silver, Hebbavu, Others	100	8	Rainfed	Rainfed/ Protective irrigation	0	0.20	Private Land
Hunasavadi	Akkayamma Late . H.B. Sideshwara	1698	Manually	65*/2	0.57	0.23	Teak, Silver, Hebbavu, Others	100	23	Rainfed	Rainfed/ Protective irrigation	0	0.57	Private Land
Hunasavadi	Akkayamma Late . H.B. Sideshwara	1699	Manually	65*/3	0.07	0.03	Teak, Silver, Hebbavu, Others	100	3	Rainfed	Rainfed/ Protective irrigation	0	0.07	Private Land
Hunasavadi	Javaragowda - S/O Thagadegowda	1700	Manually	66*/1	0.35	0.14	Teak, Silver, Hebbavu, Others	100	14	Rainfed	Rainfed/ Protective irrigation	0	0.35	Private Land
Hunasavadi	S. Prasanna. S/O Shivannegowda	1701	Manually	66*/1	0.10	0.04	Teak, Silver, Hebbavu, Others	100	4	Rainfed	Rainfed/ Protective irrigation	0	0.10	Private Land
Hunasavadi	Shivnegowda - S/O Annegowda	1702	Manually	66*/1	0.10	0.04	Teak, Silver, Hebbavu, Others	100	4	Rainfed	Rainfed/ Protective irrigation	0	0.10	Private Land
Hunasavadi	S. Prasanna. S/O Shivagowda	1703	Manually	66*/2	0.20	0.08	Teak, Silver, Hebbavu, Others	100	8	Rainfed	Rainfed/ Protective irrigation	0	0.20	Private Land
Hunasavadi	Shobha S/O HK Venkategowda	1704	Manually	66*/2	0.20	0.08	Teak, Silver, Hebbavu, Others	100	8	Rainfed	Rainfed/ Protective irrigation	0	0.20	Private Land
Hunasavadi	H.A. Javaragowda S/O Annegowda	1705	Manually	66*/2	0.20	0.08	Teak, Silver, Hebbavu, Others	100	8	Rainfed	Rainfed/ Protective irrigation	0	0.20	Private Land
Hunasavadi	Lakshamma- W/O Thammegowda	1706	Manually	7*/1	0.10	0.04	Teak, Silver, Hebbavu, Others	100	4	Rainfed	Rainfed/ Protective irrigation	0	0.10	Private Land
Hunasavadi	H B govindegowda - boregowda	1707	Manually	7*/2	0.44	0.18	Teak, Silver, Hebbavu, Others	100	18	Rainfed	Rainfed/ Protective irrigation	0	0.44	Private Land
Hunasavadi	Tammegowda S/O Late annegowda	1708	Manually	7*/3	0.10	0.04	Teak, Silver, Hebbavu, Others	100	4	Rainfed	Rainfed/ Protective irrigation	0	0.10	Private Land
Hunasavadi	Akkayamma - W/O sambhugowda	1709	Manually	7*/4	0.55	0.22	Teak, Silver, Hebbavu, Others	100	22	Rainfed	Rainfed/ Protective irrigation	0	0.55	Private Land
Hunasavadi	Chetan Kumar, Nagaraj, to Late S/O H A	1710	Manually	7*/5	0.55	0.22	Teak, Silver, Hebbavu, Others	100	22	Rainfed	Rainfed/ Protective irrigation	0	0.55	Private Land
Hunasavadi	KaLategowda - S/O kaLategowda	1711	Manually	71*/1	1.42	0.57	Teak, Silver, Hebbavu, Others	100	57	Rainfed	Rainfed/ Protective irrigation	0	1.42	Private Land
Hunasavadi	Boregowda - S/O Javare Gowda	1712	Manually	71*/2	0.00	0.00	Teak, Silver, Hebbavu, Others	100	0	Rainfed	Rainfed/ Protective irrigation	0	0.00	Private Land
Hunasavadi	Tahasilidar Order BPR 47 / 44-45 date -	1713	Manually	71*/2	0.00	0.00	Teak, Silver, Hebbavu, Others	100	0	Rainfed	Rainfed/ Protective irrigation	0	0.00	Private Land
Hunasavadi	this 1012 / 44-45 date 1-6-45 vide -	1714	Manually	71*/2	0.00	0.00	Teak, Silver, Hebbavu, Others	100	0	Rainfed	Rainfed/ Protective irrigation	0	0.00	Private Land
Hunasavadi	COMMAN LAND	1715	Manually	71*/3	0.00	0.00	Teak, Silver, Hebbavu, Others	100	0	Rainfed	Rainfed/ Protective irrigation	0	0.00	Community Land
Hunasavadi	H.T. Nagaraju S/O tammegowda	1716	Manually	72*/*	0.13	0.05	Teak, Silver, Hebbavu, Others	100	5	Rainfed	Rainfed/ Protective irrigation	0	0.13	Private Land
Hunasavadi	H.T. Nagaraju S/O tammegowda	1717	Manually	8*/*	0.09	0.04	Teak, Silver, Hebbavu, Others	100	4	Rainfed	Rainfed/ Protective irrigation	0	0.09	Private Land
Hunasavadi	H T Govindegowda s/o Late Thammegowda	1718	Manually	9*/1	0.11	0.04	Teak, Silver, Hebbavu, Others	100	4	Rainfed	Rainfed/ Protective irrigation	0	0.11	Private Land
Hunasavadi	H T Govindegowda s/o Late Thammegowda	1719	Manually	9*/10	0.12	0.05	Teak, Silver, Hebbavu, Others	100	5	Rainfed	Rainfed/ Protective irrigation	0	0.12	Private Land
Hunasavadi	H T Govindegowda s/o Late Thammegowda	1720	Manually	9*/11	0.63	0.25	Teak, Silver, Hebbavu, Others	100	25	Rainfed	Rainfed/ Protective irrigation	0	0.63	Private Land
Hunasavadi	H T Govindegowda s/o Late Thammegowda	1721	Manually	9*/2	0.86	0.34	Teak, Silver, Hebbavu, Others	100	34	Rainfed	Rainfed/ Protective irrigation	0	0.86	Private Land
Hunasavadi	Lalithamma W/O Late H P Thimmagowda	1722	Manually	9*/3	0.86	0.34	Teak, Silver, Hebbavu, Others	100	34	Rainfed	Rainfed/ Protective irrigation	0	0.86	Private Land
Hunasavadi	Prakasha Late Venkategowda	1723	Manually	9*/4	0.86	0.34	Teak, Silver, Hebbavu, Others	100	34	Rainfed	Rainfed/ Protective irrigation	0	0.86	Private Land
Hunasavadi	Sharadamma Co. Late H. H. Narayana	1724	Manually	9*/5	0.86	0.34	Teak, Silver, Hebbavu, Others	100	34	Rainfed	Rainfed/ Protective irrigation	0	0.86	Private Land

Village Name	Farmer Name:	Farmer Code	Rate Type (Manually/Machinery)	Survey No:	Total Area (Ha.)	Proposed Area (Ha.)	Activity/Model/Plant/Crop Name :	Number of Plants Per Ha	No. of plants	Method of Irrigation	Source of Irrigation (Canal/Rainfed/Well)	Area as per Type Of Land (Ha.)		Ownership of Land (Community Land/
												Waste Land	Cultivable	
Hunasavadi	Sannajavaregowda s/o Late Thammegowda	1725	Manually	9*/6	0.74	0.30	Teak, Silver, Hebbavu, Others	100	30	Rainfed	Rainfed/ Protective irrigation	0	0.74	Private Land
Hunasavadi	H B Govindegowda - S/O Boregowda	1726	Manually	9*/7	0.40	0.16	Teak, Silver, Hebbavu, Others	100	16	Rainfed	Rainfed/ Protective irrigation	0	0.40	Private Land
Hunasavadi	Boregowda - S/O Jawaregowda	1727	Manually	9*/8	0.40	0.16	Teak, Silver, Hebbavu, Others	100	16	Rainfed	Rainfed/ Protective irrigation	0	0.40	Private Land
Hunasavadi	Nanjamma - W/O boregowda	1728	Manually	9*/9	0.80	0.32	Teak, Silver, Hebbavu, Others	100	32	Rainfed	Rainfed/ Protective irrigation	0	0.80	Private Land
Hunasavadi	Gowamma Coo ChulakaLategowda	1729	Manually	1*/1	0.55	0.22	Teak, Silver, Hebbavu, Others	100	22	Rainfed	Rainfed/ Protective irrigation	0	0.55	Private Land
Hunasavadi	Chandramma W/O Late Chilategowda	1730	Manually	1*/2	0.54	0.22	Teak, Silver, Hebbavu, Others	100	22	Rainfed	Rainfed/ Protective irrigation	0	0.54	Private Land
Hunasavadi	D V Nagesh S/O Venugopala.D.S. -	1731	Manually	1*/3	0.20	0.08	Teak, Silver, Hebbavu, Others	100	8	Rainfed	Rainfed/ Protective irrigation	0	0.20	Private Land
Hunasavadi	D V Nagesh S/O Venugopala.D.S. -	1732	Manually	1*/4	0.20	0.08	Teak, Silver, Hebbavu, Others	100	8	Rainfed	Rainfed/ Protective irrigation	0	0.20	Private Land
Hunasavadi	Po .. Swami - S/O Nanjapa	1733	Manually	1*/5	1.49	0.60	Teak, Silver, Hebbavu, Others	100	60	Rainfed	Rainfed/ Protective irrigation	0	1.49	Private Land
Hunasavadi	Huchhanayaka Huchhayya S/O Tayi Kalyya	1734	Manually	1*/6	0.12	0.05	Teak, Silver, Hebbavu, Others	100	5	Rainfed	Rainfed/ Protective irrigation	0	0.12	Private Land
Hunasavadi	Small Balance S/O AmuLatet	1735	Manually	1*/7	0.12	0.05	Teak, Silver, Hebbavu, Others	100	5	Rainfed	Rainfed/ Protective irrigation	0	0.12	Private Land
Hunasavadi	H K Hanumanthaya S/O Karanayaka	1736	Manually	1*/8	0.44	0.18	Teak, Silver, Hebbavu, Others	100	18	Rainfed	Rainfed/ Protective irrigation	0	0.44	Private Land
Hunasavadi	Huchhanayaka Huchhayya S/O Tayi Kalyya	1737	Manually	10**	0.14	0.06	Teak, Silver, Hebbavu, Others	100	6	Rainfed	Rainfed/ Protective irrigation	0	0.14	Private Land
Hunasavadi	Sannakalanayaka s/o Thayi kalaiah	1738	Manually	10**	0.15	0.06	Teak, Silver, Hebbavu, Others	100	6	Rainfed	Rainfed/ Protective irrigation	0	0.15	Private Land
Hunasavadi	H K Hanumanthaya S/O Karanayaka	1739	Manually	10**	0.30	0.12	Teak, Silver, Hebbavu, Others	100	12	Rainfed	Rainfed/ Protective irrigation	0	0.30	Private Land
Hunasavadi	H M Govindegowda - S/O Marigouda	1740	Manually	10**	1.37	0.55	Teak, Silver, Hebbavu, Others	100	55	Rainfed	Rainfed/ Protective irrigation	0	1.37	Private Land
Hunasavadi	Thayamma H M Govindegowda. -	1741	Manually	10**	0.05	0.02	Teak, Silver, Hebbavu, Others	100	2	Rainfed	Rainfed/ Protective irrigation	0	0.05	Private Land
Hunasavadi	H M Govindegowda - S/O Marigouda	1742	Manually	10**	0.10	0.04	Teak, Silver, Hebbavu, Others	100	4	Rainfed	Rainfed/ Protective irrigation	0	0.10	Private Land
Hunasavadi	Thayamma H M Govindegowda. -	1743	Manually	12**/1	0.05	0.02	Teak, Silver, Hebbavu, Others	100	2	Rainfed	Rainfed/ Protective irrigation	0	0.05	Private Land
Hunasavadi	Thayamma H M Govindegowda. -	1744	Manually	12**/10	0.10	0.04	Teak, Silver, Hebbavu, Others	100	4	Rainfed	Rainfed/ Protective irrigation	0	0.10	Private Land
Hunasavadi	Nagaraju - S/O Puttaswamigowda	1745	Manually	12**/11	0.10	0.04	Teak, Silver, Hebbavu, Others	100	4	Rainfed	Rainfed/ Protective irrigation	0	0.10	Private Land
Hunasavadi	H.M. Ramakrishna S/O Marigowda	1746	Manually	12**/2	0.05	0.02	Teak, Silver, Hebbavu, Others	100	2	Rainfed	Rainfed/ Protective irrigation	0	0.05	Private Land
Hunasavadi	Saroamma Co Siddalingappa	1747	Manually	12**/3	0.10	0.04	Teak, Silver, Hebbavu, Others	100	4	Rainfed	Rainfed/ Protective irrigation	0	0.10	Private Land
Hunasavadi	Nilavati S/O Late HK Venkategowda	1748	Manually	12**/3	0.12	0.05	Teak, Silver, Hebbavu, Others	100	5	Rainfed	Rainfed/ Protective irrigation	0	0.12	Private Land
Hunasavadi	H.M. Govindegowda S/O Marigouda	1749	Manually	12**/3	0.05	0.02	Teak, Silver, Hebbavu, Others	100	2	Rainfed	Rainfed/ Protective irrigation	0	0.05	Private Land
Hunasavadi	Boregowda S/O Siddegowda	1750	Manually	12**/3	0.20	0.08	Teak, Silver, Hebbavu, Others	100	8	Rainfed	Rainfed/ Protective irrigation	0	0.20	Private Land
Hunasavadi	H.M. Putrajaygowda S/O Marigouda	1751	Manually	12**/4	0.09	0.04	Teak, Silver, Hebbavu, Others	100	4	Rainfed	Rainfed/ Protective irrigation	0	0.09	Private Land
Hunasavadi	Nagaraju - S/O Puttaswamigowda	1752	Manually	12**/4	0.54	0.22	Teak, Silver, Hebbavu, Others	100	22	Rainfed	Rainfed/ Protective irrigation	0	0.54	Private Land
Hunasavadi	Manjula W/O Late Mahadeva	1753	Manually	12**/4	0.29	0.12	Teak, Silver, Hebbavu, Others	100	12	Rainfed	Rainfed/ Protective irrigation	0	0.29	Private Land
Hunasavadi	Siddalingaiah - S/O Somaiah	1754	Manually	12**/4	0.03	0.01	Teak, Silver, Hebbavu, Others	100	1	Rainfed	Rainfed/ Protective irrigation	0	0.03	Private Land
Hunasavadi	Govindegowda S/O Late Sanjeevewowda -	1755	Manually	12**/5	0.03	0.01	Teak, Silver, Hebbavu, Others	100	1	Rainfed	Rainfed/ Protective irrigation	0	0.03	Private Land
Hunasavadi	Lalithamma W/O Late H P Thimmagowda	1756	Manually	12**/6	0.03	0.01	Teak, Silver, Hebbavu, Others	100	1	Rainfed	Rainfed/ Protective irrigation	0	0.03	Private Land

Village Name	Farmer Name:	Farmer Code	Rate Type (Manually/Machinery)	Survey No:	Total Area (Ha.)	Proposed Area (Ha.)	Activity/Model/Plant/Crop Name :	Number of Plants Per Ha	No. of plants	Method of Irrigation	Source of Irrigation (Canal/Rainfed/Well)	Area as per Type Of Land (Ha.)		Ownership of Land (Community Land/
												Waste Land	Cultivable	
Hunasavadi	Prakash S/O Late Venkategowda	1757	Manually	12*/6	0.03	0.01	Teak, Silver, Hebbvu, Others	100	1	Rainfed	Rainfed/ Protective irrigation	0	0.03	Private Land
Hunasavadi	Sharadamma w/o Late H. H. Narayana	1758	Manually	12*/7	0.03	0.01	Teak, Silver, Hebbvu, Others	100	1	Rainfed	Rainfed/ Protective irrigation	0	0.03	Private Land
Hunasavadi	Thayamma w/o H M Govindegowda	1759	Manually	12*/7	0.30	0.12	Teak, Silver, Hebbvu, Others	100	12	Rainfed	Rainfed/ Protective irrigation	0	0.30	Private Land
Hunasavadi	Thayamma w/o H M Govindegowda	1760	Manually	12*/7	0.28	0.11	Teak, Silver, Hebbvu, Others	100	11	Rainfed	Rainfed/ Protective irrigation	0	0.28	Private Land
Hunasavadi	Thayamma w/o Govindegowda	1761	Manually	12*/7	0.18	0.07	Teak, Silver, Hebbvu, Others	100	7	Rainfed	Rainfed/ Protective irrigation	0	0.18	Private Land
Hunasavadi	Kalaiyya - S/O kalya	1762	Manually	12*/8	2.09	0.84	Teak, Silver, Hebbvu, Others	100	84	Rainfed	Rainfed/ Protective irrigation	0	2.09	Private Land
Hunasavadi	Krishnanayaka - S/O Lakshmanayaka	1763	Manually	12*/9	0.32	0.13	Teak, Silver, Hebbvu, Others	100	13	Rainfed	Rainfed/ Protective irrigation	0	0.32	Private Land
Hunasavadi	J K Lakshmegowda S/O KaLategowda	1764	Manually	13**	0.40	0.16	Teak, Silver, Hebbvu, Others	100	16	Rainfed	Rainfed/ Protective irrigation	0	0.40	Private Land
Hunasavadi	HV Ravi S/O HK Venkategowda	1765	Manually	13**	0.40	0.16	Teak, Silver, Hebbvu, Others	100	16	Rainfed	Rainfed/ Protective irrigation	0	0.40	Private Land
Hunasavadi	Puttarajegowda - S/O Marigowda	1766	Manually	13**	0.40	0.16	Teak, Silver, Hebbvu, Others	100	16	Rainfed	Rainfed/ Protective irrigation	0	0.40	Private Land
Hunasavadi	HV Ravi S/O Venkategowda	1767	Manually	13**	0.40	0.16	Teak, Silver, Hebbvu, Others	100	16	Rainfed	Rainfed/ Protective irrigation	0	0.40	Private Land
Hunasavadi	G K Lakshmegowda - S/O KaLategowda	1768	Manually	14**/1	0.40	0.16	Teak, Silver, Hebbvu, Others	100	16	Rainfed	Rainfed/ Protective irrigation	0	0.40	Private Land
Hunasavadi	HA Shantegowda S/O Late Annegowda. -	1769	Manually	14**/2	1.64	0.66	Teak, Silver, Hebbvu, Others	100	66	Rainfed	Rainfed/ Protective irrigation	0	1.64	Private Land
Hunasavadi	Y.V. Usha Co. Y.S.Vishwanath	1770	Manually	14**/2	0.40	0.16	Teak, Silver, Hebbvu, Others	100	16	Rainfed	Rainfed/ Protective irrigation	0	0.40	Private Land
Hunasavadi	K M Umavati Co. Late K K Madhyya	1771	Manually	14**/3	0.40	0.16	Teak, Silver, Hebbvu, Others	100	16	Rainfed	Rainfed/ Protective irrigation	0	0.40	Private Land
Hunasavadi	H V Ravi S/O H K Venkategowda	1772	Manually	15**	0.60	0.24	Teak, Silver, Hebbvu, Others	100	24	Rainfed	Rainfed/ Protective irrigation	0	0.60	Private Land
Hunasavadi	Lakshamma Co H P Thimmagowda	1773	Manually	15**	0.30	0.12	Teak, Silver, Hebbvu, Others	100	12	Rainfed	Rainfed/ Protective irrigation	0	0.30	Private Land
Hunasavadi	Putnamma - Co CheLategowda	1774	Manually	15**	0.62	0.25	Teak, Silver, Hebbvu, Others	100	25	Rainfed	Rainfed/ Protective irrigation	0	0.62	Private Land
Hunasavadi	Lakshamma Co H P Thimmagowda	1775	Manually	15**	0.29	0.12	Teak, Silver, Hebbvu, Others	100	12	Rainfed	Rainfed/ Protective irrigation	0	0.29	Private Land
Hunasavadi	SHARAMAMMA CO. HM PUTTARAJEGOWDA. -	1776	Manually	15**	0.32	0.13	Teak, Silver, Hebbvu, Others	100	13	Rainfed	Rainfed/ Protective irrigation	0	0.32	Private Land
Hunasavadi	Manjula W/O Late Chikkegowda	1777	Manually	15**	0.72	0.29	Teak, Silver, Hebbvu, Others	100	29	Rainfed	Rainfed/ Protective irrigation	0	0.72	Private Land
Hunasavadi	H M Puttarajegowda - S/O Marigowda	1778	Manually	15**	0.25	0.10	Teak, Silver, Hebbvu, Others	100	10	Rainfed	Rainfed/ Protective irrigation	0	0.25	Private Land
Hunasavadi	Lakshamma W/O Late H P Thimmagowda	1779	Manually	16**/1	0.20	0.08	Teak, Silver, Hebbvu, Others	100	8	Rainfed	Rainfed/ Protective irrigation	0	0.20	Private Land
Hunasavadi	Sarojamma W/O Late Siddhalingappa	1780	Manually	16**/1	0.56	0.22	Teak, Silver, Hebbvu, Others	100	22	Rainfed	Rainfed/ Protective irrigation	0	0.56	Private Land
Hunasavadi	H M Ramakrishna - S/O Marigowda	1781	Manually	16**/2	0.38	0.15	Teak, Silver, Hebbvu, Others	100	15	Rainfed	Rainfed/ Protective irrigation	0	0.38	Private Land
Hunasavadi	HV. Ravi S/O HK Venkategowda Hunasavadi -	1782	Manually	16**/3	0.39	0.16	Teak, Silver, Hebbvu, Others	100	16	Rainfed	Rainfed/ Protective irrigation	0	0.39	Private Land
Hunasavadi	H M Ramakrishna - S/O Marigowda	1783	Manually	16**/4	0.76	0.30	Teak, Silver, Hebbvu, Others	100	30	Rainfed	Rainfed/ Protective irrigation	0	0.76	Private Land
Hunasavadi	HV Ravi S/O HK Venkategowda	1784	Manually	16**/5	1.05	0.42	Teak, Silver, Hebbvu, Others	100	42	Rainfed	Rainfed/ Protective irrigation	0	1.05	Private Land
Hunasavadi	H M Ramakrishna - S/O Marigowda	1785	Manually	16**/6	0.30	0.12	Teak, Silver, Hebbvu, Others	100	12	Rainfed	Rainfed/ Protective irrigation	0	0.30	Private Land
Hunasavadi	Ananthakumara - Hanumanthappa	1786	Manually	17**	1.60	0.64	Teak, Silver, Hebbvu, Others	100	64	Rainfed	Rainfed/ Protective irrigation	0	1.60	Private Land
Hunasavadi	Ananthakumara S/O Hanumanthappa	1787	Manually	17**	1.59	0.64	Teak, Silver, Hebbvu, Others	100	64	Rainfed	Rainfed/ Protective irrigation	0	1.59	Private Land
Hunasavadi	Rani - W/O R N Satish	1788	Manually	17**	1.01	0.40	Teak, Silver, Hebbvu, Others	100	40	Rainfed	Rainfed/ Protective irrigation	0	1.01	Private Land

Village Name	Farmer Name:	Farmer Code	Rate Type (Manually/Machinery)	Survey No:	Total Area (Ha.)	Proposed Area (Ha.)	Activity/Model/Plant/Crop Name :	Number of Plants Per Ha	No. of plants	Method of Irrigation	Source of Irrigation (Canal/Rainfed/Well)	Area as per Type Of Land (Ha.)		Ownership of Land (Community Land/
												Waste Land	Cultivable	
Hunasavadi	Bohramma, Meenya -	1789	Manually	17/**	0.42	0.17	Teak, Silver, Hebbvu, Others	100	17	Rainfed	Rainfed/ Protective irrigation	0	0.42	Private Land
Hunasavadi	Sakamma Co. Lakshmanayaka	1790	Manually	17/**	1.10	0.44	Teak, Silver, Hebbvu, Others	100	44	Rainfed	Rainfed/ Protective irrigation	0	1.10	Private Land
Hunasavadi	Radhamma - Co. Basavaraju	1791	Manually	17/**	0.63	0.25	Teak, Silver, Hebbvu, Others	100	25	Rainfed	Rainfed/ Protective irrigation	0	0.63	Private Land
Hunasavadi	H.M.Ramakrishna - S/O Marigowda	1792	Manually	17/**	0.80	0.32	Teak, Silver, Hebbvu, Others	100	32	Rainfed	Rainfed/ Protective irrigation	0	0.80	Private Land
Hunasavadi	Radhamma - Co. Basavaraju	1793	Manually	17/**	0.17	0.07	Teak, Silver, Hebbvu, Others	100	7	Rainfed	Rainfed/ Protective irrigation	0	0.17	Private Land
Hunasavadi	Sannakalanayka s/o kalanayka	1794	Manually	19/**	0.20	0.08	Teak, Silver, Hebbvu, Others	100	8	Rainfed	Rainfed/ Protective irrigation	0	0.20	Private Land
Hunasavadi	H K Hanumanthaya S/O Karanayaka	1795	Manually	19/**	1.23	0.49	Teak, Silver, Hebbvu, Others	100	49	Rainfed	Rainfed/ Protective irrigation	0	1.23	Private Land
Hunasavadi	Sannakalanayka s/o kalanayka	1796	Manually	19/**	0.41	0.16	Teak, Silver, Hebbvu, Others	100	16	Rainfed	Rainfed/ Protective irrigation	0	0.41	Private Land
Hunasavadi	Huchhanayka S/O Kalanayka	1797	Manually	19/**	0.61	0.24	Teak, Silver, Hebbvu, Others	100	24	Rainfed	Rainfed/ Protective irrigation	0	0.61	Private Land
Hunasavadi	Krishnanayaka S/O Lakshmanayaka	1798	Manually	19/**	1.23	0.49	Teak, Silver, Hebbvu, Others	100	49	Rainfed	Rainfed/ Protective irrigation	0	1.23	Private Land
Hunasavadi	Sarojamma W/O Late Siddhalingappa	1799	Manually	19/**	0.65	0.26	Teak, Silver, Hebbvu, Others	100	26	Rainfed	Rainfed/ Protective irrigation	0	0.65	Private Land
Hunasavadi	H P Naveen S/O H M Puttarajegowda. -	1800	Manually	19/**	0.65	0.26	Teak, Silver, Hebbvu, Others	100	26	Rainfed	Rainfed/ Protective irrigation	0	0.65	Private Land
Hunasavadi	Huchhamma w/o Chaluvaiiah	1801	Manually	19/**	1.34	0.54	Teak, Silver, Hebbvu, Others	100	54	Rainfed	Rainfed/ Protective irrigation	0	1.34	Private Land
Hunasavadi	Lakshamma S/O S/O Javaraiah	1802	Manually	19/**	1.20	0.48	Teak, Silver, Hebbvu, Others	100	48	Rainfed	Rainfed/ Protective irrigation	0	1.20	Private Land
Hunasavadi	Puttaraju Late Vairamudaiah	1803	Manually	19/**	1.34	0.54	Teak, Silver, Hebbvu, Others	100	54	Rainfed	Rainfed/ Protective irrigation	0	1.34	Private Land
Hunasavadi	Huchhamma w/o Kengaiiah	1804	Manually	19/**	1.20	0.48	Teak, Silver, Hebbvu, Others	100	48	Rainfed	Rainfed/ Protective irrigation	0	1.20	Private Land
Hunasavadi	H.T. Nagaraju S/O Thamegowda	1805	Manually	19/**	0.70	0.28	Teak, Silver, Hebbvu, Others	100	28	Rainfed	Rainfed/ Protective irrigation	0	0.70	Private Land
Hunasavadi	H N Devaraju S/O Nagaraju. -	1806	Manually	19/**	0.96	0.38	Teak, Silver, Hebbvu, Others	100	38	Rainfed	Rainfed/ Protective irrigation	0	0.96	Private Land
Hunasavadi	H.T. Nagaraju S/O Thamegowda	1807	Manually	19/**	0.20	0.08	Teak, Silver, Hebbvu, Others	100	8	Rainfed	Rainfed/ Protective irrigation	0	0.20	Private Land
Hunasavadi	H Chandrashekhar S/O Hanumanthaiah. -	1808	Manually	19/**	0.56	0.22	Teak, Silver, Hebbvu, Others	100	22	Rainfed	Rainfed/ Protective irrigation	0	0.56	Private Land
Hunasavadi	Lakshamma W/O Late H P Thimmagowda	1809	Manually	19/**	0.16	0.06	Teak, Silver, Hebbvu, Others	100	6	Rainfed	Rainfed/ Protective irrigation	0	0.16	Private Land
Hunasavadi	H Chandrashekhar S/O Hanumanthaiah. -	1810	Manually	19/**	0.35	0.14	Teak, Silver, Hebbvu, Others	100	14	Rainfed	Rainfed/ Protective irrigation	0	0.35	Private Land
Hunasavadi	Lakshamma W/O Late H P Thimmagowda	1811	Manually	19/**	0.38	0.15	Teak, Silver, Hebbvu, Others	100	15	Rainfed	Rainfed/ Protective irrigation	0	0.38	Private Land
Hunasavadi	H Chandrashekhar S/O Hanumanthaiah. -	1812	Manually	19/**	0.51	0.20	Teak, Silver, Hebbvu, Others	100	20	Rainfed	Rainfed/ Protective irrigation	0	0.51	Private Land
Hunasavadi	Lakshamma W/O Late H P Thimmagowda	1813	Manually	2/**	0.78	0.31	Teak, Silver, Hebbvu, Others	100	31	Rainfed	Rainfed/ Protective irrigation	0	0.78	Private Land
Hunasavadi	Huchhamma - S/O Kengeya	1814	Manually	2/**	0.19	0.08	Teak, Silver, Hebbvu, Others	100	8	Rainfed	Rainfed/ Protective irrigation	0	0.19	Private Land
Hunasavadi	Chandramma - S/O Kengeya	1815	Manually	2/**	0.20	0.08	Teak, Silver, Hebbvu, Others	100	8	Rainfed	Rainfed/ Protective irrigation	0	0.20	Private Land
Hunasavadi	Venkatamma - S/O Kengeya	1816	Manually	20/**	0.20	0.08	Teak, Silver, Hebbvu, Others	100	8	Rainfed	Rainfed/ Protective irrigation	0	0.20	Private Land
Hunasavadi	Madhu H.B. S/O Late babu ha	1817	Manually	20/**	0.60	0.24	Teak, Silver, Hebbvu, Others	100	24	Rainfed	Rainfed/ Protective irrigation	0	0.60	Private Land
Hunasavadi	Sarojamma - W/O Siddalingappa	1818	Manually	20/**	0.08	0.03	Teak, Silver, Hebbvu, Others	100	3	Rainfed	Rainfed/ Protective irrigation	0	0.08	Private Land
Hunasavadi	Nilavati S/O Late HK Venkategowda	1819	Manually	20/**	0.08	0.03	Teak, Silver, Hebbvu, Others	100	3	Rainfed	Rainfed/ Protective irrigation	0	0.08	Private Land
Hunasavadi	Thayamma Co H M Govindgowda	1820	Manually	20/**	0.16	0.06	Teak, Silver, Hebbvu, Others	100	6	Rainfed	Rainfed/ Protective irrigation	0	0.16	Private Land

Village Name	Farmer Name:	Farmer Code	Rate Type (Manually/Machinery)	Survey No:	Total Area (Ha.)	Proposed Area (Ha.)	Activity/Model/Plant/Crop Name :	Number of Plants Per Ha	No. of plants	Method of Irrigation	Source of Irrigation (Canal/Rainfed/Well)	Area as per Type Of Land (Ha.)		Ownership of Land (Community Land/
												Waste Land	Cultivable	
Hunasavadi	Sarojamma - W/O Siddalingappa	1821	Manually	20/**	0.28	0.11	Teak, Silver, Hebbvu, Others	100	11	Rainfed	Rainfed/ Protective irrigation	0	0.28	Private Land
Hunasavadi	Nilavati S/O Late HK Venkategowda	1822	Manually	20/**	0.29	0.12	Teak, Silver, Hebbvu, Others	100	12	Rainfed	Rainfed/ Protective irrigation	0	0.29	Private Land
Hunasavadi	H M Govindegowda - S/O Marigouda	1823	Manually	21/**	0.57	0.23	Teak, Silver, Hebbvu, Others	100	23	Rainfed	Rainfed/ Protective irrigation	0	0.57	Private Land
Hunasavadi	Indrakumar H E S/O Ishwar	1824	Manually	21/**	0.06	0.02	Teak, Silver, Hebbvu, Others	100	2	Rainfed	Rainfed/ Protective irrigation	0	0.06	Private Land
Hunasavadi	Savitri S/O HD Jayappa	1825	Manually	21/**	0.20	0.08	Teak, Silver, Hebbvu, Others	100	8	Rainfed	Rainfed/ Protective irrigation	0	0.20	Private Land
Hunasavadi	HJ Venkatesh S/O HD Jayappa	1826	Manually	21/**	1.20	0.48	Teak, Silver, Hebbvu, Others	100	48	Rainfed	Rainfed/ Protective irrigation	0	1.20	Private Land
Hunasavadi	H A Nagaraju S/O Annegowda	1827	Manually	22/**	0.60	0.24	Teak, Silver, Hebbvu, Others	100	24	Rainfed	Rainfed/ Protective irrigation	0	0.60	Private Land
Hunasavadi	HJ Venkatesh S/O HD Jayappa	1828	Manually	22/**	0.09	0.04	Teak, Silver, Hebbvu, Others	100	4	Rainfed	Rainfed/ Protective irrigation	0	0.09	Private Land
Hunasavadi	Manjunatha.P R S/O P.C.Ratnakar. -	1829	Manually	22/**	0.48	0.19	Teak, Silver, Hebbvu, Others	100	19	Rainfed	Rainfed/ Protective irrigation	0	0.48	Private Land
Hunasavadi	Sharadamma - W/O H Narayana	1830	Manually	22/**	0.40	0.16	Teak, Silver, Hebbvu, Others	100	16	Rainfed	Rainfed/ Protective irrigation	0	0.40	Private Land
Hunasavadi	Govindegowda S/O Late Sanjeevegowda -	1831	Manually	22/**	0.40	0.16	Teak, Silver, Hebbvu, Others	100	16	Rainfed	Rainfed/ Protective irrigation	0	0.40	Private Land
Hunasavadi	Prakash S/O Late Venkategowda	1832	Manually	22/**	0.40	0.16	Teak, Silver, Hebbvu, Others	100	16	Rainfed	Rainfed/ Protective irrigation	0	0.40	Private Land
Hunasavadi	H.T. Nagaraju S/O H P Thimmagowda	1833	Manually	22/**	0.40	0.16	Teak, Silver, Hebbvu, Others	100	16	Rainfed	Rainfed/ Protective irrigation	0	0.40	Private Land
Hunasavadi	Chaluvaiiah s/o Chaluvaiiah	1834	Manually	22/**	0.32	0.13	Teak, Silver, Hebbvu, Others	100	13	Rainfed	Rainfed/ Protective irrigation	0	0.32	Private Land
Hunasavadi	Kumara S/O Shivalinga Gowda	1835	Manually	22/**	1.55	0.62	Teak, Silver, Hebbvu, Others	100	62	Rainfed	Rainfed/ Protective irrigation	0	1.55	Private Land
Hunasavadi	Shivanna S/O Bojegowda	1836	Manually	22/**	0.15	0.06	Teak, Silver, Hebbvu, Others	100	6	Rainfed	Rainfed/ Protective irrigation	0	0.15	Private Land
Hunasavadi	Javaraya S/O minority	1837	Manually	23/**	0.28	0.11	Teak, Silver, Hebbvu, Others	100	11	Rainfed	Rainfed/ Protective irrigation	0	0.28	Private Land
Hunasavadi	Sanjunayaka S/O H S Nagaraju	1838	Manually	23/**	0.64	0.26	Teak, Silver, Hebbvu, Others	100	26	Rainfed	Rainfed/ Protective irrigation	0	0.64	Private Land
Hunasavadi	Srinivasanayaka S/O H S Nagaraju	1839	Manually	23/**	0.16	0.06	Teak, Silver, Hebbvu, Others	100	6	Rainfed	Rainfed/ Protective irrigation	0	0.16	Private Land
Hunasavadi	Swamigowda S/O Bozegowda	1840	Manually	23/**	0.30	0.12	Teak, Silver, Hebbvu, Others	100	12	Rainfed	Rainfed/ Protective irrigation	0	0.30	Private Land
Hunasavadi	Srinivasanayaka S/O H S Nagaraju	1841	Manually	23/**	0.30	0.12	Teak, Silver, Hebbvu, Others	100	12	Rainfed	Rainfed/ Protective irrigation	0	0.30	Private Land
Hunasavadi	Lakshamma Co Bojegowda	1842	Manually	24/**	0.15	0.06	Teak, Silver, Hebbvu, Others	100	6	Rainfed	Rainfed/ Protective irrigation	0	0.15	Private Land
Hunasavadi	Javaraya S/O minority	1843	Manually	24/**	0.14	0.06	Teak, Silver, Hebbvu, Others	100	6	Rainfed	Rainfed/ Protective irrigation	0	0.14	Private Land
Hunasavadi	Srinivasanayaka S/O H S Nagaraju	1844	Manually	24/**	0.33	0.13	Teak, Silver, Hebbvu, Others	100	13	Rainfed	Rainfed/ Protective irrigation	0	0.33	Private Land
Hunasavadi	Javaraya S/O minority	1845	Manually	24/**	0.25	0.10	Teak, Silver, Hebbvu, Others	100	10	Rainfed	Rainfed/ Protective irrigation	0	0.25	Private Land
Hunasavadi	Sanjunayaka S/O H S Nagaraju	1846	Manually	24/**	0.24	0.10	Teak, Silver, Hebbvu, Others	100	10	Rainfed	Rainfed/ Protective irrigation	0	0.24	Private Land
Kundanahalli	Dhananjaya P R. S/O Raju P V	1847	Manually	26/**	0.50	0.20	Teak, Silver, Hebbvu, Others	100	20	Rainfed	Rainfed/ Protective irrigation	0	0.50	Private Land
Kundanahalli	Radhika R Pai w/o . P D Rajaram Pai. -- Land	1848	Manually	26/**	0.95	0.38	Teak, Silver, Hebbvu, Others	100	38	Rainfed	Rainfed/ Protective irrigation	0	0.95	Private Land
Kundanahalli	P V Srinivas - S/O big Venkategowda	1849	Manually	26/**	0.37	0.15	Teak, Silver, Hebbvu, Others	100	15	Rainfed	Rainfed/ Protective irrigation	0	0.37	Private Land
Kundanahalli	PV Srinivasa S/O Late Large Venkategowda. -	1850	Manually	27/**	0.65	0.26	Teak, Silver, Hebbvu, Others	100	26	Rainfed	Rainfed/ Protective irrigation	0	0.65	Private Land
Kundanahalli	Radhika Ar Pai w/o . P D Rajaram Pai. -- Land	1851	Manually	27/**	0.09	0.04	Teak, Silver, Hebbvu, Others	100	4	Rainfed	Rainfed/ Protective irrigation	0	0.09	Private Land
Kundanahalli	Biennial Do. w/o . Elfo Joseph	1852	Manually	28/**	0.60	0.24	Teak, Silver, Hebbvu, Others	100	24	Rainfed	Rainfed/ Protective irrigation	0	0.60	Private Land

Village Name	Farmer Name:	Farmer Code	Rate Type (Manually/Machinery)	Survey No:	Total Area (Ha.)	Proposed Area (Ha.)	Activity/Model/Plant/Crop Name :	Number of Plants Per Ha	No. of plants	Method of Irrigation	Source of Irrigation (Canal/Rainfed/Well)	Area as per Type Of Land (Ha.)		Ownership of Land (Community Land/
												Waste Land	Cultivable	
Kundanahalli	Dhananjaya P R. S/O Raju P V	1853	Manually	29*/1	0.06	0.02	Teak, Silver, Hebbvu, Others	100	2	Rainfed	Rainfed/ Protective irrigation	0	0.06	Private Land
Kundanahalli	P R Venugopal. S/O P V Raju	1854	Manually	29*/2	0.90	0.36	Teak, Silver, Hebbvu, Others	100	36	Rainfed	Rainfed/ Protective irrigation	0	0.90	Private Land
Kundanahalli	Nagesh S/O Mallashetti	1855	Manually	29*/2	0.11	0.04	Teak, Silver, Hebbvu, Others	100	4	Rainfed	Rainfed/ Protective irrigation	0	0.11	Private Land
Kundanahalli	K V Annappa S/O Venkatagowda	1856	Manually	29*/3	0.20	0.08	Teak, Silver, Hebbvu, Others	100	8	Rainfed	Rainfed/ Protective irrigation	0	0.20	Private Land
Kundanahalli	Yashodamma w/o K V Manjunatha	1857	Manually	29*/4	0.20	0.08	Teak, Silver, Hebbvu, Others	100	8	Rainfed	Rainfed/ Protective irrigation	0	0.20	Private Land
Kundanahalli	Mahadevamma H B w/o m Late KV Dinesh Kumar	1858	Manually	3*/1	0.20	0.08	Teak, Silver, Hebbvu, Others	100	8	Rainfed	Rainfed/ Protective irrigation	0	0.20	Private Land
Kundanahalli	Rangaswamy S/O Late Annayya Uruf Annegowda	1859	Manually	3*/1	0.20	0.08	Teak, Silver, Hebbvu, Others	100	8	Rainfed	Rainfed/ Protective irrigation	0	0.20	Private Land
Kundanahalli	Narasayya - S/O Sannaiah	1860	Manually	3*/2	0.20	0.08	Teak, Silver, Hebbvu, Others	100	8	Rainfed	Rainfed/ Protective irrigation	0	0.20	Private Land
Kundanahalli	COMMAN LAND	1861	Manually	30*/1	12.00	4.80	Teak, Silver, Hebbvu, Others	100	480	Rainfed	Rainfed/ Protective irrigation	0	12.00	Community Land
Kundanahalli	COMMAN LAND	1862	Manually	30*/2	0.00	0.00	Teak, Silver, Hebbvu, Others	100	0	Rainfed	Rainfed/ Protective irrigation	0	0.00	Community Land
Kundanahalli	Sharamma w/o Venkataramu	1863	Manually	30*/3	0.18	0.07	Teak, Silver, Hebbvu, Others	100	7	Rainfed	Rainfed/ Protective irrigation	0	0.18	Private Land
Kundanahalli	Kadegowda - S/O Thimmagowda	1864	Manually	30*/3	0.04	0.02	Teak, Silver, Hebbvu, Others	100	2	Rainfed	Rainfed/ Protective irrigation	0	0.04	Private Land
Kundanahalli	Akkayamma w/o Krishnegowda	1865	Manually	30*/3	0.18	0.07	Teak, Silver, Hebbvu, Others	100	7	Rainfed	Rainfed/ Protective irrigation	0	0.18	Private Land
Kundanahalli	Kadegowda - S/O Thimmagowda	1866	Manually	30*/4	0.25	0.10	Teak, Silver, Hebbvu, Others	100	10	Rainfed	Rainfed/ Protective irrigation	0	0.25	Private Land
Kundanahalli	Venkatagowda S/O Thimmagowda	1867	Manually	30*/5	0.05	0.02	Teak, Silver, Hebbvu, Others	100	2	Rainfed	Rainfed/ Protective irrigation	0	0.05	Private Land
Kundanahalli	Swamigowda S/O Thimmagowda	1868	Manually	30*/6	0.05	0.02	Teak, Silver, Hebbvu, Others	100	2	Rainfed	Rainfed/ Protective irrigation	0	0.05	Private Land
Kundanahalli	Ramesh S/O Thimmagowda	1869	Manually	31*/1	0.05	0.02	Teak, Silver, Hebbvu, Others	100	2	Rainfed	Rainfed/ Protective irrigation	0	0.05	Private Land
Kundanahalli	Nataraja S/O Thimmagowda	1870	Manually	31*/1	0.05	0.02	Teak, Silver, Hebbvu, Others	100	2	Rainfed	Rainfed/ Protective irrigation	0	0.05	Private Land
Kundanahalli	Venkatagowda S/O Thimmagowda	1871	Manually	31*/1	0.03	0.01	Teak, Silver, Hebbvu, Others	100	1	Rainfed	Rainfed/ Protective irrigation	0	0.03	Private Land
Kundanahalli	Swamigowda S/O Thimmagowda	1872	Manually	31*/1	0.03	0.01	Teak, Silver, Hebbvu, Others	100	1	Rainfed	Rainfed/ Protective irrigation	0	0.03	Private Land
Kundanahalli	Ramesh S/O Thimmagowda	1873	Manually	31*/2	0.03	0.01	Teak, Silver, Hebbvu, Others	100	1	Rainfed	Rainfed/ Protective irrigation	0	0.03	Private Land
Kundanahalli	Nataraja S/O Thimmagowda	1874	Manually	31*/3	0.03	0.01	Teak, Silver, Hebbvu, Others	100	1	Rainfed	Rainfed/ Protective irrigation	0	0.03	Private Land
Kundanahalli	Gowamma w/o Late Javaregowda	1875	Manually	31*/3	0.20	0.08	Teak, Silver, Hebbvu, Others	100	8	Rainfed	Rainfed/ Protective irrigation	0	0.20	Private Land
Kundanahalli	Hornegowda - S/O Thimmagowda	1876	Manually	31*/3	0.50	0.20	Teak, Silver, Hebbvu, Others	100	20	Rainfed	Rainfed/ Protective irrigation	0	0.50	Private Land
Kundanahalli	Sarojamma w/o Late PT Krishnegowda	1877	Manually	31*/4	0.48	0.19	Teak, Silver, Hebbvu, Others	100	19	Rainfed	Rainfed/ Protective irrigation	0	0.48	Private Land
Kundanahalli	Venkatagowda S/O Thimmagowda	1878	Manually	32*/1	0.06	0.02	Teak, Silver, Hebbvu, Others	100	2	Rainfed	Rainfed/ Protective irrigation	0	0.06	Private Land
Kundanahalli	Swamigowda S/O Thimmagowda	1879	Manually	32*/2	0.06	0.02	Teak, Silver, Hebbvu, Others	100	2	Rainfed	Rainfed/ Protective irrigation	0	0.06	Private Land
Kundanahalli	Ramesh S/O Thimmagowda	1880	Manually	32*/3	0.06	0.02	Teak, Silver, Hebbvu, Others	100	2	Rainfed	Rainfed/ Protective irrigation	0	0.06	Private Land
Kundanahalli	Nataraja S/O Thimmagowda	1881	Manually	32*/4	0.06	0.02	Teak, Silver, Hebbvu, Others	100	2	Rainfed	Rainfed/ Protective irrigation	0	0.06	Private Land
Kundanahalli	P V Venkatesha S/O Venkataramu. -	1882	Manually	33*/1	0.11	0.04	Teak, Silver, Hebbvu, Others	100	4	Rainfed	Rainfed/ Protective irrigation	0	0.11	Private Land
Kundanahalli	Kadegowda - S/O Thimmagowda	1883	Manually	33*/2	0.11	0.04	Teak, Silver, Hebbvu, Others	100	4	Rainfed	Rainfed/ Protective irrigation	0	0.11	Private Land
Kundanahalli	COMMAN LAND	1884	Manually	33*/3	0.00	0.00	Teak, Silver, Hebbvu, Others	100	0	Rainfed	Rainfed/ Protective irrigation	0	0.00	Community Land

Village Name	Farmer Name:	Farmer Code	Rate Type (Manually/Machinery)	Survey No:	Total Area (Ha.)	Proposed Area (Ha.)	Activity/Model/Plant/Crop Name :	Number of Plants Per Ha	No. of plants	Method of Irrigation	Source of Irrigation (Canal/Rainfed/Well)	Area as per Type Of Land (Ha.)		Ownership of Land (Community Land/
												Waste Land	Cultivable	
Kundanahalli	P K Venkatesh - S/O Karigowda	1885	Manually	34*/1	1.20	0.48	Teak, Silver, Hebbavu, Others	100	48	Rainfed	Rainfed/ Protective irrigation	0	1.20	Private Land
Kundanahalli	Venkatesha - S/O Javaregowda	1886	Manually	34*/2	0.60	0.24	Teak, Silver, Hebbavu, Others	100	24	Rainfed	Rainfed/ Protective irrigation	0	0.60	Private Land
Kundanahalli	Chandragowda - S/O Javaregowda	1887	Manually	34*/3	0.60	0.24	Teak, Silver, Hebbavu, Others	100	24	Rainfed	Rainfed/ Protective irrigation	0	0.60	Private Land
Kundanahalli	Mahadevamma w/o Late. Mallappachari	1888	Manually	34*/3	1.20	0.48	Teak, Silver, Hebbavu, Others	100	48	Rainfed	Rainfed/ Protective irrigation	0	1.20	Private Land
Kundanahalli	Arun Kumar P J . S/O P.R. Javaregowda	1889	Manually	34*/5	1.82	0.73	Teak, Silver, Hebbavu, Others	100	73	Rainfed	Rainfed/ Protective irrigation	0	1.82	Private Land
Kundanahalli	P R Javaregowda S/O Late Rangegowda. -	1890	Manually	34*/6	0.18	0.07	Teak, Silver, Hebbavu, Others	100	7	Rainfed	Rainfed/ Protective irrigation	0	0.18	Private Land
Kundanahalli	Nagendra S/O Late Govindegowda. -	1891	Manually	34*/6	0.89	0.36	Teak, Silver, Hebbavu, Others	100	36	Rainfed	Rainfed/ Protective irrigation	0	0.89	Private Land
Kundanahalli	Shaila w/o Late Jagadisha	1892	Manually	34*/7	0.74	0.30	Teak, Silver, Hebbavu, Others	100	30	Rainfed	Rainfed/ Protective irrigation	0	0.74	Private Land
Kundanahalli	Abhiliash P M w/o . Naveen Kumar S P	1893	Manually	35*/1	0.80	0.32	Teak, Silver, Hebbavu, Others	100	32	Rainfed	Rainfed/ Protective irrigation	0	0.80	Private Land
Kundanahalli	Srinivas - S/O Javaregowda	1894	Manually	35*/1	1.69	0.68	Teak, Silver, Hebbavu, Others	100	68	Rainfed	Rainfed/ Protective irrigation	0	1.69	Private Land
Kundanahalli	Savitramma w/o Late.Ningappa	1895	Manually	35*/2	0.64	0.26	Teak, Silver, Hebbavu, Others	100	26	Rainfed	Rainfed/ Protective irrigation	0	0.64	Private Land
Kundanahalli	Krishnagowda - S/O Javaregowda	1896	Manually	36*/1	1.60	0.64	Teak, Silver, Hebbavu, Others	100	64	Rainfed	Rainfed/ Protective irrigation	0	1.60	Private Land
Kundanahalli	Venkatesha S/O Late Sanne gowda	1897	Manually	36*/1	1.04	0.42	Teak, Silver, Hebbavu, Others	100	42	Rainfed	Rainfed/ Protective irrigation	0	1.04	Private Land
Kundanahalli	SharathS/O Byraregowda	1898	Manually	36*/2	0.80	0.32	Teak, Silver, Hebbavu, Others	100	32	Rainfed	Rainfed/ Protective irrigation	0	0.80	Private Land
Kundanahalli	Mariappa S/O Karigowda	1899	Manually	37*/1	0.16	0.06	Teak, Silver, Hebbavu, Others	100	6	Rainfed	Rainfed/ Protective irrigation	0	0.16	Private Land
Kundanahalli	Gowamma - w/o Late Rajegowda	1900	Manually	37*/2	0.20	0.08	Teak, Silver, Hebbavu, Others	100	8	Rainfed	Rainfed/ Protective irrigation	0	0.20	Private Land
Kundanahalli	Sharadamma w/o Late *Rajappa	1901	Manually	37*/3	0.20	0.08	Teak, Silver, Hebbavu, Others	100	8	Rainfed	Rainfed/ Protective irrigation	0	0.20	Private Land
Kundanahalli	Kumara - S/O Thimmagowda	1902	Manually	37*/4	0.40	0.16	Teak, Silver, Hebbavu, Others	100	16	Rainfed	Rainfed/ Protective irrigation	0	0.40	Private Land
Kundanahalli	Sharadamma w/o Late Venkataramu	1903	Manually	37*/5	0.40	0.16	Teak, Silver, Hebbavu, Others	100	16	Rainfed	Rainfed/ Protective irrigation	0	0.40	Private Land
Kundanahalli	P K Ramaswamy S/O Kadegowda	1904	Manually	38*/*	0.09	0.04	Teak, Silver, Hebbavu, Others	100	4	Rainfed	Rainfed/ Protective irrigation	0	0.09	Private Land
Kundanahalli	Gowamma w/o Late Javaregowda	1905	Manually	39*/*	0.69	0.28	Teak, Silver, Hebbavu, Others	100	28	Rainfed	Rainfed/ Protective irrigation	0	0.69	Private Land
Kundanahalli	Jayamma w/o Late Kadegowda	1906	Manually	4*/1	0.60	0.24	Teak, Silver, Hebbavu, Others	100	24	Rainfed	Rainfed/ Protective irrigation	0	0.60	Private Land
Kundanahalli	P T Rangaswamy - S/O Thimmappa	1907	Manually	4*/2	1.09	0.44	Teak, Silver, Hebbavu, Others	100	44	Rainfed	Rainfed/ Protective irrigation	0	1.09	Private Land
Kundanahalli	Gowamma - w/o Late Rajegowda	1908	Manually	4*/3	0.45	0.18	Teak, Silver, Hebbavu, Others	100	18	Rainfed	Rainfed/ Protective irrigation	0	0.45	Private Land
Kundanahalli	Sharadamma w/o Late Venkataramu	1909	Manually	4*/4	0.44	0.18	Teak, Silver, Hebbavu, Others	100	18	Rainfed	Rainfed/ Protective irrigation	0	0.44	Private Land
Kundanahalli	Jayamma w/o Late Kadegowda	1910	Manually	4*/5	0.60	0.24	Teak, Silver, Hebbavu, Others	100	24	Rainfed	Rainfed/ Protective irrigation	0	0.60	Private Land
Kundanahalli	Sanne gowda - S/O Late Thimappa	1911	Manually	4*/6	1.29	0.52	Teak, Silver, Hebbavu, Others	100	52	Rainfed	Rainfed/ Protective irrigation	0	1.29	Private Land
Kundanahalli	Sharadamma w/o Govindegowda	1912	Manually	4*/7	0.21	0.08	Teak, Silver, Hebbavu, Others	100	8	Rainfed	Rainfed/ Protective irrigation	0	0.21	Private Land
Kundanahalli	Kumara - S/O Thimmagowda	1913	Manually	40*/1	0.45	0.18	Teak, Silver, Hebbavu, Others	100	18	Rainfed	Rainfed/ Protective irrigation	0	0.45	Private Land
Kundanahalli	Gowamma w/o Late Javaregowda	1914	Manually	40*/1	0.46	0.18	Teak, Silver, Hebbavu, Others	100	18	Rainfed	Rainfed/ Protective irrigation	0	0.46	Private Land
Kundanahalli	COMMAN LAND	1915	Manually	40*/2	0.00	0.00	Teak, Silver, Hebbavu, Others	100	0	Rainfed	Rainfed/ Protective irrigation	0	0.00	Community Land
Kundanahalli	Akkamma - D / Osannappa	1916	Manually	41*/*	0.17	0.07	Teak, Silver, Hebbavu, Others	100	7	Rainfed	Rainfed/ Protective irrigation	0	0.17	Private Land



Village Name	Farmer Name:	Farmer Code	Rate Type (Manually/Machinery)	Survey No:	Total Area (Ha.)	Proposed Area (Ha.)	Activity/Model/Plant/Crop Name :	Number of Plants Per Ha	No. of plants	Method of Irrigation	Source of Irrigation (Canal/Rainfed/Well)	Area as per Type Of Land (Ha.)		Ownership of Land (Community Land/
												Waste Land	Cultivable	
Kundanahalli	Kariya s/o lakka	1917	Manually	41/**	0.02	0.01	Teak, Silver, Hebbavu, Others	100	1	Rainfed	Rainfed/ Protective irrigation	0	0.02	Private Land
Kundanahalli	Venkatagowda -	1918	Manually	42/**1	0.06	0.02	Teak, Silver, Hebbavu, Others	100	2	Rainfed	Rainfed/ Protective irrigation	0	0.06	Private Land
Kundanahalli	Akkamma w/o Late Ramappa	1919	Manually	42/**2	0.06	0.02	Teak, Silver, Hebbavu, Others	100	2	Rainfed	Rainfed/ Protective irrigation	0	0.06	Private Land
Kundanahalli	K P Prakash S/O Puttegowda	1920	Manually	42/**3	0.06	0.02	Teak, Silver, Hebbavu, Others	100	2	Rainfed	Rainfed/ Protective irrigation	0	0.06	Private Land
Kundanahalli	Jawaramma w/o Late P Thimmagowda	1921	Manually	42/**4	0.06	0.02	Teak, Silver, Hebbavu, Others	100	2	Rainfed	Rainfed/ Protective irrigation	0	0.06	Private Land
Kundanahalli	Akkamma - D / O Killappa	1922	Manually	43/**1	0.29	0.12	Teak, Silver, Hebbavu, Others	100	12	Rainfed	Rainfed/ Protective irrigation	0	0.29	Private Land
Kundanahalli	Venkatagowda -	1923	Manually	43/**10	0.07	0.03	Teak, Silver, Hebbavu, Others	100	3	Rainfed	Rainfed/ Protective irrigation	0	0.07	Private Land
Kundanahalli	Akkamma w/o Late Ramappa	1924	Manually	43/**3	0.07	0.03	Teak, Silver, Hebbavu, Others	100	3	Rainfed	Rainfed/ Protective irrigation	0	0.07	Private Land
Kundanahalli	K P Prakash S/O Puttegowda	1925	Manually	43/**4	0.07	0.03	Teak, Silver, Hebbavu, Others	100	3	Rainfed	Rainfed/ Protective irrigation	0	0.07	Private Land
Kundanahalli	Jawaramma w/o Late P Thimmagowda	1926	Manually	43/**5	0.07	0.03	Teak, Silver, Hebbavu, Others	100	3	Rainfed	Rainfed/ Protective irrigation	0	0.07	Private Land
Kundanahalli	Akkamma w/o Late Ramappa	1927	Manually	43/**6	0.05	0.02	Teak, Silver, Hebbavu, Others	100	2	Rainfed	Rainfed/ Protective irrigation	0	0.05	Private Land
Kundanahalli	K P Prakash S/O Puttegowda	1928	Manually	43/**7	0.05	0.02	Teak, Silver, Hebbavu, Others	100	2	Rainfed	Rainfed/ Protective irrigation	0	0.05	Private Land
Kundanahalli	Mahadevamma H B w/o m Late KV Dinesh Kumar	1929	Manually	43/**8	0.06	0.02	Teak, Silver, Hebbavu, Others	100	2	Rainfed	Rainfed/ Protective irrigation	0	0.06	Private Land
Kundanahalli	Jawaramma w/o Late P Thimmagowda	1930	Manually	43/**9	0.05	0.02	Teak, Silver, Hebbavu, Others	100	2	Rainfed	Rainfed/ Protective irrigation	0	0.05	Private Land
Kundanahalli	Akkamma w/o Late Ramappa	1931	Manually	44/**1	0.03	0.01	Teak, Silver, Hebbavu, Others	100	1	Rainfed	Rainfed/ Protective irrigation	0	0.03	Private Land
Kundanahalli	K P Shankaragowda S/O Puttagowda	1932	Manually	44/**1	0.04	0.02	Teak, Silver, Hebbavu, Others	100	2	Rainfed	Rainfed/ Protective irrigation	0	0.04	Private Land
Kundanahalli	Mahadevamma H B w/o m Late KV Dinesh Kumar	1933	Manually	44/**2	0.03	0.01	Teak, Silver, Hebbavu, Others	100	1	Rainfed	Rainfed/ Protective irrigation	0	0.03	Private Land
Kundanahalli	Jawaramma w/o Late P Thimmagowda	1934	Manually	45/**1A1	0.04	0.02	Teak, Silver, Hebbavu, Others	100	2	Rainfed	Rainfed/ Protective irrigation	0	0.04	Private Land
Kundanahalli	Ravi.P R S/O Late Raju.P V -	1935	Manually	45/**1A1	0.88	0.35	Teak, Silver, Hebbavu, Others	100	35	Rainfed	Rainfed/ Protective irrigation	0	0.88	Private Land
Kundanahalli	P V Srinivas - S/O big Venkatagowda	1936	Manually	45/**1A1	0.32	0.13	Teak, Silver, Hebbavu, Others	100	13	Rainfed	Rainfed/ Protective irrigation	0	0.32	Private Land
Kundanahalli	Radhika R Pai w/o . P D Rajaram Pal. - - Land	1937	Manually	45/**1A1	0.56	0.22	Teak, Silver, Hebbavu, Others	100	22	Rainfed	Rainfed/ Protective irrigation	0	0.56	Private Land
Kundanahalli	Akkamma w/o Late Ramappa	1938	Manually	45/**1A2	0.20	0.08	Teak, Silver, Hebbavu, Others	100	8	Rainfed	Rainfed/ Protective irrigation	0	0.20	Private Land
Kundanahalli	P D Lingaraju	1939	Manually	45/**1C	0.06	0.02	Teak, Silver, Hebbavu, Others	100	2	Rainfed	Rainfed/ Protective irrigation	0	0.06	Private Land
Kundanahalli	Savitramma - w/o Shambhegowda	1940	Manually	45/**1D	0.06	0.02	Teak, Silver, Hebbavu, Others	100	2	Rainfed	Rainfed/ Protective irrigation	0	0.06	Private Land
Kundanahalli	K P Prakash S/O Puttegowda	1941	Manually	45/**2	0.20	0.08	Teak, Silver, Hebbavu, Others	100	8	Rainfed	Rainfed/ Protective irrigation	0	0.20	Private Land
Kundanahalli	K V Annappa S/O Venkatagowda	1942	Manually	45/**3	0.20	0.08	Teak, Silver, Hebbavu, Others	100	8	Rainfed	Rainfed/ Protective irrigation	0	0.20	Private Land
Kundanahalli	Jawaramma w/o Late P Thimmagowda	1943	Manually	45/**4	0.20	0.08	Teak, Silver, Hebbavu, Others	100	8	Rainfed	Rainfed/ Protective irrigation	0	0.20	Private Land
Kundanahalli	P D Thimmagowda -	1944	Manually	45/**5	0.06	0.02	Teak, Silver, Hebbavu, Others	100	2	Rainfed	Rainfed/ Protective irrigation	0	0.06	Private Land
Kundanahalli	Lakshmma - Huchhanayka	1945	Manually	46/**2	0.80	0.32	Teak, Silver, Hebbavu, Others	100	32	Rainfed	Rainfed/ Protective irrigation	0	0.80	Private Land
Kundanahalli	Gowamma w/o Late Sivannanayaka	1946	Manually	47/**1	0.32	0.13	Teak, Silver, Hebbavu, Others	100	13	Rainfed	Rainfed/ Protective irrigation	0	0.32	Private Land
Kundanahalli	Shaila w/o . K.P.Sankaregowda	1947	Manually	47/**1	0.48	0.19	Teak, Silver, Hebbavu, Others	100	19	Rainfed	Rainfed/ Protective irrigation	0	0.48	Private Land
Kundanahalli	Shivannanayaka S/O Karanayaka	1948	Manually	47/**2	0.31	0.12	Teak, Silver, Hebbavu, Others	100	12	Rainfed	Rainfed/ Protective irrigation	0	0.31	Private Land

Village Name	Farmer Name:	Farmer Code	Rate Type (Manually/Machinery)	Survey No:	Total Area (Ha.)	Proposed Area (Ha.)	Activity/Model/Plant/Crop Name :	Number of Plants Per Ha	No. of plants	Method of Irrigation	Source of Irrigation (Canal/Rainfed/Well)	Area as per Type Of Land (Ha.)		Ownership of Land (Community Land/
												Waste Land	Cultivable	
Kundanahalli	Jawaramma w/o Late P Thimmagowda	1949	Manually	47/**3	1.20	0.48	Teak, Silver, Hebbvu, Others	100	48	Rainfed	Rainfed/ Protective irrigation	0	1.20	Private Land
Kundanahalli	Jayamma w/o Late Honnegowda	1950	Manually	48/**1A	0.80	0.32	Teak, Silver, Hebbvu, Others	100	32	Rainfed	Rainfed/ Protective irrigation	0	0.80	Private Land
Kundanahalli	Sakina w/o Late Nazir Ahmed	1951	Manually	48/**1A	1.40	0.56	Teak, Silver, Hebbvu, Others	100	56	Rainfed	Rainfed/ Protective irrigation	0	1.40	Private Land
Kundanahalli	Hidayat Ullah Khan S/O Khalil Ullah Khan. -	1952	Manually	48/**1A	0.40	0.16	Teak, Silver, Hebbvu, Others	100	16	Rainfed	Rainfed/ Protective irrigation	0	0.40	Private Land
Kundanahalli	Hidayat Ullah Khan S/O Khalil Ullah Khan. -	1953	Manually	48/**1A	1.00	0.40	Teak, Silver, Hebbvu, Others	100	40	Rainfed	Rainfed/ Protective irrigation	0	1.00	Private Land
Kundanahalli	Sakina w/o Late Nazir Ahmed	1954	Manually	48/**1B	1.60	0.64	Teak, Silver, Hebbvu, Others	100	64	Rainfed	Rainfed/ Protective irrigation	0	1.60	Private Land
Kundanahalli	Puttegowda -	1955	Manually	48/**2B	0.05	0.02	Teak, Silver, Hebbvu, Others	100	2	Rainfed	Rainfed/ Protective irrigation	0	0.05	Private Land
Kundanahalli	Hidayat Ullah Khan S/O Khalil Ullah Khan. -	1956	Manually	48/**2B	0.14	0.06	Teak, Silver, Hebbvu, Others	100	6	Rainfed	Rainfed/ Protective irrigation	0	0.14	Private Land
Kundanahalli	Hidayat Ullah Khan S/O Khalil Ullah Khan. -	1957	Manually	48/**2B	0.13	0.05	Teak, Silver, Hebbvu, Others	100	5	Rainfed	Rainfed/ Protective irrigation	0	0.13	Private Land
Kundanahalli	Hidayat Ullah Khan S/O Khalil Ullah Khan. -	1958	Manually	48/**3	0.13	0.05	Teak, Silver, Hebbvu, Others	100	5	Rainfed	Rainfed/ Protective irrigation	0	0.13	Private Land
Kundanahalli	Sakamma - w/o Beluraya	1959	Manually	48/**3	0.43	0.17	Teak, Silver, Hebbvu, Others	100	17	Rainfed	Rainfed/ Protective irrigation	0	0.43	Private Land
Kundanahalli	Sakamma - w/o Beluraya	1960	Manually	48/**3	0.65	0.26	Teak, Silver, Hebbvu, Others	100	26	Rainfed	Rainfed/ Protective irrigation	0	0.65	Private Land
Kundanahalli	Honnamma	1961	Manually	48/**3	0.44	0.18	Teak, Silver, Hebbvu, Others	100	18	Rainfed	Rainfed/ Protective irrigation	0	0.44	Private Land
Kundanahalli	Singraya - S/O Dasayya	1962	Manually	48/**4	0.43	0.17	Teak, Silver, Hebbvu, Others	100	17	Rainfed	Rainfed/ Protective irrigation	0	0.43	Private Land
Kundanahalli	Dasayya S/O Lakkayya	1963	Manually	48/**5	0.65	0.26	Teak, Silver, Hebbvu, Others	100	26	Rainfed	Rainfed/ Protective irrigation	0	0.65	Private Land
Kundanahalli	Honnamma	1964	Manually	48/**5	0.33	0.13	Teak, Silver, Hebbvu, Others	100	13	Rainfed	Rainfed/ Protective irrigation	0	0.33	Private Land
Kundanahalli	Sakamma -	1965	Manually	48/**6	0.34	0.14	Teak, Silver, Hebbvu, Others	100	14	Rainfed	Rainfed/ Protective irrigation	0	0.34	Private Land
Kundanahalli	Singraya - S/O Dasayya	1966	Manually	49/**	0.34	0.14	Teak, Silver, Hebbvu, Others	100	14	Rainfed	Rainfed/ Protective irrigation	0	0.34	Private Land
Kundanahalli	H Puttaya - S/O Kalaiah	1967	Manually	49/**	0.51	0.20	Teak, Silver, Hebbvu, Others	100	20	Rainfed	Rainfed/ Protective irrigation	0	0.51	Private Land
Kundanahalli	H Puttaya - S/O Kalaiah	1968	Manually	5/**1	0.50	0.20	Teak, Silver, Hebbvu, Others	100	20	Rainfed	Rainfed/ Protective irrigation	0	0.50	Private Land
Kundanahalli	Singraya - S/O Dasayya	1969	Manually	5/**2	0.42	0.17	Teak, Silver, Hebbvu, Others	100	17	Rainfed	Rainfed/ Protective irrigation	0	0.42	Private Land
Kundanahalli	Sakamma	1970	Manually	5/**3	0.43	0.17	Teak, Silver, Hebbvu, Others	100	17	Rainfed	Rainfed/ Protective irrigation	0	0.43	Private Land
Kundanahalli	Honnamma	1971	Manually	5/**4	0.43	0.17	Teak, Silver, Hebbvu, Others	100	17	Rainfed	Rainfed/ Protective irrigation	0	0.43	Private Land
Kundanahalli	Puttaya - S/O Kalayya	1972	Manually	5/**5	0.40	0.16	Teak, Silver, Hebbvu, Others	100	16	Rainfed	Rainfed/ Protective irrigation	0	0.40	Private Land
Kundanahalli	T. Padma S/O . Chudamariyaya & w/o . B.B. Mahadeva, Doddaharave	1973	Manually	5/**6	0.06	0.02	Teak, Silver, Hebbvu, Others	100	2	Rainfed	Rainfed/ Protective irrigation	0	0.06	Private Land
Kundanahalli	Thopu	1974	Manually	54/**4	0.00	0.00	Teak, Silver, Hebbvu, Others	100	0	Rainfed	Rainfed/ Protective irrigation	0	0.00	Private Land
Kundanahalli	K.N. Nagaraju - S/O Late Nanjappa	1975	Manually	55/**	0.25	0.10	Teak, Silver, Hebbvu, Others	100	10	Rainfed	Rainfed/ Protective irrigation	0	0.25	Private Land
Kundanahalli	Puttaya - S/O Kalayya	1976	Manually	55/**	0.80	0.32	Teak, Silver, Hebbvu, Others	100	32	Rainfed	Rainfed/ Protective irrigation	0	0.80	Private Land
Kundanahalli	Puttaya - S/O Kalayya	1977	Manually	55/**	0.40	0.16	Teak, Silver, Hebbvu, Others	100	16	Rainfed	Rainfed/ Protective irrigation	0	0.40	Private Land
Kundanahalli	PK Venkatesh S/O PH Karigowda	1978	Manually	55/**	0.14	0.06	Teak, Silver, Hebbvu, Others	100	6	Rainfed	Rainfed/ Protective irrigation	0	0.14	Private Land
Kundanahalli	Karigowda - S/O Honnagiri Gowda	1979	Manually	55/**	0.04	0.02	Teak, Silver, Hebbvu, Others	100	2	Rainfed	Rainfed/ Protective irrigation	0	0.04	Private Land
Kundanahalli	Radhika R Pai w/o . P.D. Rajaram Pai- land.P.	1980	Manually	55/**	1.60	0.64	Teak, Silver, Hebbvu, Others	100	64	Rainfed	Rainfed/ Protective irrigation	0	1.60	Private Land

Village Name	Farmer Name:	Farmer Code	Rate Type (Manually/Machinery)	Survey No:	Total Area (Ha.)	Proposed Area (Ha.)	Activity/Model/Plant/Crop Name :	Number of Plants Per Ha	No. of plants	Method of Irrigation	Source of Irrigation (Canal/Rainfed/Well)	Area as per Type Of Land (Ha.)		Ownership of Land (Community Land/
												Waste Land	Cultivable	
Kundanahalli	Radhika R Pai w/o . P.D. Rajaram Pai	1981	Manually	55/**	0.04	0.02	Teak, Silver, Hebbvu, Others	100	2	Rainfed	Rainfed/ Protective irrigation	0	0.04	Private Land
Kundanahalli	P T Nagaraj -	1982	Manually	55/**	0.83	0.33	Teak, Silver, Hebbvu, Others	100	33	Rainfed	Rainfed/ Protective irrigation	0	0.83	Private Land
Kundanahalli	Akkamma w/o . Late.Ramappa	1983	Manually	55/**	0.76	0.30	Teak, Silver, Hebbvu, Others	100	30	Rainfed	Rainfed/ Protective irrigation	0	0.76	Private Land
Kundanahalli	Jawaramma w/o Late P Thimmagowda	1984	Manually	55/**	0.09	0.04	Teak, Silver, Hebbvu, Others	100	4	Rainfed	Rainfed/ Protective irrigation	0	0.09	Private Land
Kundanahalli	Vrishabhendra S/O Ramappa	1985	Manually	55/**	1.00	0.40	Teak, Silver, Hebbvu, Others	100	40	Rainfed	Rainfed/ Protective irrigation	0	1.00	Private Land
Kundanahalli	K P Shankaragowda S/O Puttegowda	1986	Manually	55/**	0.80	0.32	Teak, Silver, Hebbvu, Others	100	32	Rainfed	Rainfed/ Protective irrigation	0	0.80	Private Land
Kundanahalli	P.J. Krishnegowda S/O Late. Jawaregowda	1987	Manually	55/**	0.40	0.16	Teak, Silver, Hebbvu, Others	100	16	Rainfed	Rainfed/ Protective irrigation	0	0.40	Private Land
Kundanahalli	K P Prakash S/O Puttegowda	1988	Manually	55/**	0.04	0.02	Teak, Silver, Hebbvu, Others	100	2	Rainfed	Rainfed/ Protective irrigation	0	0.04	Private Land
Kundanahalli	K P Prakash S/O Puttegowda	1989	Manually	55/**	0.12	0.05	Teak, Silver, Hebbvu, Others	100	5	Rainfed	Rainfed/ Protective irrigation	0	0.12	Private Land
Kundanahalli	Yashodamma w/o K V Manjunatha	1990	Manually	55/**	0.12	0.05	Teak, Silver, Hebbvu, Others	100	5	Rainfed	Rainfed/ Protective irrigation	0	0.12	Private Land
Kundanahalli	Bhadranayaka s/o Savalaiah	1991	Manually	55/**	0.10	0.04	Teak, Silver, Hebbvu, Others	100	4	Rainfed	Rainfed/ Protective irrigation	0	0.10	Private Land
Kundanahalli	Shivakumara - S/O Javaregowda	1992	Manually	55/**	0.21	0.08	Teak, Silver, Hebbvu, Others	100	8	Rainfed	Rainfed/ Protective irrigation	0	0.21	Private Land
Kundanahalli	Shivakumara - S/O Javaregowda	1993	Manually	55/**	0.20	0.08	Teak, Silver, Hebbvu, Others	100	8	Rainfed	Rainfed/ Protective irrigation	0	0.20	Private Land
Kundanahalli	Kamamma w/o . Swaminayaka	1994	Manually	55/**	0.10	0.04	Teak, Silver, Hebbvu, Others	100	4	Rainfed	Rainfed/ Protective irrigation	0	0.10	Private Land
Kundanahalli	Akkamma w/o . Late.Ramappa	1995	Manually	55/**	0.23	0.09	Teak, Silver, Hebbvu, Others	100	9	Rainfed	Rainfed/ Protective irrigation	0	0.23	Private Land
Kundanahalli	Lakshma -Huchhanayaka	1996	Manually	55/**	0.23	0.09	Teak, Silver, Hebbvu, Others	100	9	Rainfed	Rainfed/ Protective irrigation	0	0.23	Private Land
Kundanahalli	Shivannanayaka - S/O Kalanayaka	1997	Manually	55/**	0.11	0.04	Teak, Silver, Hebbvu, Others	100	4	Rainfed	Rainfed/ Protective irrigation	0	0.11	Private Land
Kundanahalli	Puttamma - w/o Karnaika	1998	Manually	55/**	0.11	0.04	Teak, Silver, Hebbvu, Others	100	4	Rainfed	Rainfed/ Protective irrigation	0	0.11	Private Land
Kundanahalli	Annaiyya S/O Late halagayya	1999	Manually	55/**	0.21	0.08	Teak, Silver, Hebbvu, Others	100	8	Rainfed	Rainfed/ Protective irrigation	0	0.21	Private Land
Kundanahalli	Mariappa - S/O Jawarappa	2000	Manually	55/**	0.16	0.06	Teak, Silver, Hebbvu, Others	100	6	Rainfed	Rainfed/ Protective irrigation	0	0.16	Private Land
Kundanahalli	Srinivasa - S/O Jawaregowda	2001	Manually	55/**	0.14	0.06	Teak, Silver, Hebbvu, Others	100	6	Rainfed	Rainfed/ Protective irrigation	0	0.14	Private Land
Kundanahalli	Ningaya - S/O karyaiah	2002	Manually	55/**	0.20	0.08	Teak, Silver, Hebbvu, Others	100	8	Rainfed	Rainfed/ Protective irrigation	0	0.20	Private Land
Kundanahalli	Mariappa - S/O Kariyappa	2003	Manually	55/**	0.24	0.10	Teak, Silver, Hebbvu, Others	100	10	Rainfed	Rainfed/ Protective irrigation	0	0.24	Private Land
Kundanahalli	Ningappa - S/O Kariyappa	2004	Manually	55/**	0.13	0.05	Teak, Silver, Hebbvu, Others	100	5	Rainfed	Rainfed/ Protective irrigation	0	0.13	Private Land
Kundanahalli	Krishna Gowda - S/O Javaregowda	2005	Manually	55/**	0.03	0.01	Teak, Silver, Hebbvu, Others	100	1	Rainfed	Rainfed/ Protective irrigation	0	0.03	Private Land
Kundanahalli	P D Thimmagowda -	2006	Manually	55/**	0.31	0.12	Teak, Silver, Hebbvu, Others	100	12	Rainfed	Rainfed/ Protective irrigation	0	0.31	Private Land
Kundanahalli	Akkamma w/o Late Ramappa	2007	Manually	55/**	0.01	0.00	Teak, Silver, Hebbvu, Others	100	0	Rainfed	Rainfed/ Protective irrigation	0	0.01	Private Land
Kundanahalli	Veerajamma - Ko Nagaraja	2008	Manually	55/**	0.42	0.17	Teak, Silver, Hebbvu, Others	100	17	Rainfed	Rainfed/ Protective irrigation	0	0.42	Private Land
Kundanahalli	K P Prakash S/O Puttegowda	2009	Manually	55/**	0.04	0.02	Teak, Silver, Hebbvu, Others	100	2	Rainfed	Rainfed/ Protective irrigation	0	0.04	Private Land
Kundanahalli	K V Annappa S/O Venkatagowda	2010	Manually	55/**	0.04	0.02	Teak, Silver, Hebbvu, Others	100	2	Rainfed	Rainfed/ Protective irrigation	0	0.04	Private Land
Kundanahalli	Jawaramma w/o Late P Thimmagowda	2011	Manually	55/**	0.05	0.02	Teak, Silver, Hebbvu, Others	100	2	Rainfed	Rainfed/ Protective irrigation	0	0.05	Private Land
Kundanahalli	Ramappa - S/O Ningegowda	2012	Manually	55/**	0.08	0.03	Teak, Silver, Hebbvu, Others	100	3	Rainfed	Rainfed/ Protective irrigation	0	0.08	Private Land

Village Name	Farmer Name:	Farmer Code	Rate Type (Manually/Machinery)	Survey No:	Total Area (Ha.)	Proposed Area (Ha.)	Activity/Model/Plant/Crop Name :	Number of Plants Per Ha	No. of plants	Method of Irrigation	Source of Irrigation (Canal/Rainfed/Well)	Area as per Type Of Land (Ha.)		Ownership of Land (Community Land/
												Waste Land	Cultivable	
Kundanahalli	Karigowda - S/O Kalegowda	2013	Manually	55/**	0.05	0.02	Teak, Silver, Hebbvu, Others	100	2	Rainfed	Rainfed/ Protective irrigation	0	0.05	Private Land
Kundanahalli	M.K. Nataraj S/O Late. Karigowda	2014	Manually	55/**	0.35	0.14	Teak, Silver, Hebbvu, Others	100	14	Rainfed	Rainfed/ Protective irrigation	0	0.35	Private Land
Kundanahalli	K P Shankaragowda S/O Puttagowda	2015	Manually	55/**	0.35	0.14	Teak, Silver, Hebbvu, Others	100	14	Rainfed	Rainfed/ Protective irrigation	0	0.35	Private Land
Kundanahalli	Mahadevamma H B w/o m Late KV Dinesh Kumar	2016	Manually	55/**	0.04	0.02	Teak, Silver, Hebbvu, Others	100	2	Rainfed	Rainfed/ Protective irrigation	0	0.04	Private Land
Kundanahalli	Jawamma w/o Late P Thimmagowda	2017	Manually	55/**	1.34	0.54	Teak, Silver, Hebbvu, Others	100	54	Rainfed	Rainfed/ Protective irrigation	0	1.34	Private Land
Kundanahalli	K P Shankaragowda S/O Puttagowda	2018	Manually	55/**	0.25	0.10	Teak, Silver, Hebbvu, Others	100	10	Rainfed	Rainfed/ Protective irrigation	0	0.25	Private Land
Kundanahalli	Yashodamma w/o K V Manjunatha	2019	Manually	55/**	0.63	0.25	Teak, Silver, Hebbvu, Others	100	25	Rainfed	Rainfed/ Protective irrigation	0	0.63	Private Land
Kundanahalli	T Swami S/O Late Thimmagowda	2020	Manually	55/**	0.81	0.32	Teak, Silver, Hebbvu, Others	100	32	Rainfed	Rainfed/ Protective irrigation	0	0.81	Private Land
Kundanahalli	P D Lingaraju-	2021	Manually	55/**	0.29	0.12	Teak, Silver, Hebbvu, Others	100	12	Rainfed	Rainfed/ Protective irrigation	0	0.29	Private Land
Kundanahalli	P D Thimmagowda -	2022	Manually	55/**	0.16	0.06	Teak, Silver, Hebbvu, Others	100	6	Rainfed	Rainfed/ Protective irrigation	0	0.16	Private Land
Kundanahalli	D R Hemanth s/o D T Ramappa	2023	Manually	55/**	0.20	0.08	Teak, Silver, Hebbvu, Others	100	8	Rainfed	Rainfed/ Protective irrigation	0	0.20	Private Land
Kundanahalli	K G Ganesh S/O K R Gurappa	2024	Manually	55/**	0.20	0.08	Teak, Silver, Hebbvu, Others	100	8	Rainfed	Rainfed/ Protective irrigation	0	0.20	Private Land
Kundanahalli	Savitramma - w/o Shambhegowda	2025	Manually	55/**	0.82	0.33	Teak, Silver, Hebbvu, Others	100	33	Rainfed	Rainfed/ Protective irrigation	0	0.82	Private Land
Kundanahalli	K.N. Nagaraju - S/O Nanjappa	2026	Manually	55/**	1.00	0.40	Teak, Silver, Hebbvu, Others	100	40	Rainfed	Rainfed/ Protective irrigation	0	1.00	Private Land
Kundanahalli	K N Nagaraj S/O Nanjappa	2027	Manually	55/**	1.00	0.40	Teak, Silver, Hebbvu, Others	100	40	Rainfed	Rainfed/ Protective irrigation	0	1.00	Private Land
Kundanahalli	Kumara - S/O Thimmagowda	2028	Manually	55/**	0.25	0.10	Teak, Silver, Hebbvu, Others	100	10	Rainfed	Rainfed/ Protective irrigation	0	0.25	Private Land
Kundanahalli	Venkatesha P V S/O Venkataramu. -	2029	Manually	55/**	0.26	0.10	Teak, Silver, Hebbvu, Others	100	10	Rainfed	Rainfed/ Protective irrigation	0	0.26	Private Land
Kundanahalli	P T Rangaswamy - S/O Thimmappa	2030	Manually	55/**	0.17	0.07	Teak, Silver, Hebbvu, Others	100	7	Rainfed	Rainfed/ Protective irrigation	0	0.17	Private Land
Kundanahalli	Honnegowda - S/O Thimmagowda	2031	Manually	55/**	0.01	0.00	Teak, Silver, Hebbvu, Others	100	0	Rainfed	Rainfed/ Protective irrigation	0	0.01	Private Land
Kundanahalli	Late Sharadamma Kom. Venkataramu	2032	Manually	55/**	0.44	0.18	Teak, Silver, Hebbvu, Others	100	18	Rainfed	Rainfed/ Protective irrigation	0	0.44	Private Land
Kundanahalli	SUMA B K w/o P S Madhu	2033	Manually	55/**	0.19	0.08	Teak, Silver, Hebbvu, Others	100	8	Rainfed	Rainfed/ Protective irrigation	0	0.19	Private Land
Kundanahalli	SUMA B K w/o P S Madhu	2034	Manually	6/**	0.18	0.07	Teak, Silver, Hebbvu, Others	100	7	Rainfed	Rainfed/ Protective irrigation	0	0.18	Private Land
Kundanahalli	Gowamma w/o Late Javaregowda	2035	Manually	6/**	0.83	0.33	Teak, Silver, Hebbvu, Others	100	33	Rainfed	Rainfed/ Protective irrigation	0	0.83	Private Land
Kundanahalli	Jawaregowda - S/O Thimmagowda	2036	Manually	6/**	0.10	0.04	Teak, Silver, Hebbvu, Others	100	4	Rainfed	Rainfed/ Protective irrigation	0	0.10	Private Land
Kundanahalli	Devegowda - S/O Ninggowda	2037	Manually	7/**	0.21	0.08	Teak, Silver, Hebbvu, Others	100	8	Rainfed	Rainfed/ Protective irrigation	0	0.21	Private Land
Kundanahalli	Gowamma w/o Late Javaregowda	2038	Manually	7/**	1.00	0.40	Teak, Silver, Hebbvu, Others	100	40	Rainfed	Rainfed/ Protective irrigation	0	1.00	Private Land
Kundanahalli	Jawaregowda - S/O Thimmagowda - Land.P.	2039	Manually	7/**	0.20	0.08	Teak, Silver, Hebbvu, Others	100	8	Rainfed	Rainfed/ Protective irrigation	0	0.20	Private Land
Kundanahalli	Gowamma w/o Late Javaregowda	2040	Manually	7/**	0.80	0.32	Teak, Silver, Hebbvu, Others	100	32	Rainfed	Rainfed/ Protective irrigation	0	0.80	Private Land
Kundanahalli	H D Rajendra - S/O Doddaverappa	2041	Manually	7/**	0.30	0.12	Teak, Silver, Hebbvu, Others	100	12	Rainfed	Rainfed/ Protective irrigation	0	0.30	Private Land
Kundanahalli	H D Rajendra - S/O Doddaverappa	2042	Manually	8/**	0.30	0.12	Teak, Silver, Hebbvu, Others	100	12	Rainfed	Rainfed/ Protective irrigation	0	0.30	Private Land
Kundanahalli	Yasodamma w/o . Late. K.V. Manjunatha	2043	Manually	8/**	1.60	0.64	Teak, Silver, Hebbvu, Others	100	64	Rainfed	Rainfed/ Protective irrigation	0	1.60	Private Land
Kundanahalli	Jawamma w/o Late Thamayya	2044	Manually	8/**	0.80	0.32	Teak, Silver, Hebbvu, Others	100	32	Rainfed	Rainfed/ Protective irrigation	0	0.80	Private Land

Village Name	Farmer Name:	Farmer Code	Rate Type (Manually/Machinery)	Survey No:	Total Area (Ha.)	Proposed Area (Ha.)	Activity/Model/Plant/Crop Name :	Number of Plants Per Ha	No. of plants	Method of Irrigation	Source of Irrigation (Canal/Rainfed/Well)	Area as per Type Of Land (Ha.)		Ownership of Land (Community Land/
												Waste Land	Cultivable	
Kundanahalli	P T Yogananda -	2045	Manually	9*/1	0.40	0.16	Teak, Silver, Hebbavu, Others	100	16	Rainfed	Rainfed/ Protective irrigation	0	0.40	Private Land
Kundanahalli	Thamegowda - S/O Puttegowda	2046	Manually	30*/1	0.10	0.04	Teak, Silver, Hebbavu, Others	100	4	Rainfed	Rainfed/ Protective irrigation	0	0.10	Private Land
Kundanahalli	Puttamma - w/o o Puttegowda	2047	Manually	30*/10	0.02	0.01	Teak, Silver, Hebbavu, Others	100	1	Rainfed	Rainfed/ Protective irrigation	0	0.02	Private Land
Kundanahalli	Puttamma	2048	Manually	30*/11	0.08	0.03	Teak, Silver, Hebbavu, Others	100	3	Rainfed	Rainfed/ Protective irrigation	0	0.08	Private Land
Kundanahalli	K.S. Kumar S/O Late. Subbegowda	2049	Manually	30*/12	0.40	0.16	Teak, Silver, Hebbavu, Others	100	16	Rainfed	Rainfed/ Protective irrigation	0	0.40	Private Land
Kundanahalli	Shivamma w/o Late Puttegowda	2050	Manually	30*/13	0.80	0.32	Teak, Silver, Hebbavu, Others	100	32	Rainfed	Rainfed/ Protective irrigation	0	0.80	Private Land
Kundanahalli	Revamma w/o Late K T Nagaraju	2051	Manually	30*/14	0.40	0.16	Teak, Silver, Hebbavu, Others	100	16	Rainfed	Rainfed/ Protective irrigation	0	0.40	Private Land
Kundanahalli	Puttegowda S/O Thimmagowda	2052	Manually	30*/15	0.40	0.16	Teak, Silver, Hebbavu, Others	100	16	Rainfed	Rainfed/ Protective irrigation	0	0.40	Private Land
Kundanahalli	H B Siddheshwar - S/O Boregowda	2053	Manually	30*/16	1.00	0.40	Teak, Silver, Hebbavu, Others	100	40	Rainfed	Rainfed/ Protective irrigation	0	1.00	Private Land
Kundanahalli	Mahadeva - S/O Thimmagowda	2054	Manually	30*/17	1.00	0.40	Teak, Silver, Hebbavu, Others	100	40	Rainfed	Rainfed/ Protective irrigation	0	1.00	Private Land
Kundanahalli	Thayamma w/o Mahadeva	2055	Manually	30*/18	0.40	0.16	Teak, Silver, Hebbavu, Others	100	16	Rainfed	Rainfed/ Protective irrigation	0	0.40	Private Land
Kundanahalli	Lakshma - w/o Huchhanayaka	2056	Manually	30*/19	0.70	0.28	Teak, Silver, Hebbavu, Others	100	28	Rainfed	Rainfed/ Protective irrigation	0	0.70	Private Land
Kundanahalli	Shivannanayaka - S/O Kalanayaka	2057	Manually	30*/19	0.60	0.24	Teak, Silver, Hebbavu, Others	100	24	Rainfed	Rainfed/ Protective irrigation	0	0.60	Private Land
Kundanahalli	Jayamma w/o . Jawarappa	2058	Manually	30*/2	0.40	0.16	Teak, Silver, Hebbavu, Others	100	16	Rainfed	Rainfed/ Protective irrigation	0	0.40	Private Land
Kundanahalli	Saraswati S/O Late Kalanayaka	2059	Manually	30*/2	0.27	0.11	Teak, Silver, Hebbavu, Others	100	11	Rainfed	Rainfed/ Protective irrigation	0	0.27	Private Land
Kundanahalli	Venkatesha S/O Siddhanayaka	2060	Manually	30*/20	0.28	0.11	Teak, Silver, Hebbavu, Others	100	11	Rainfed	Rainfed/ Protective irrigation	0	0.28	Private Land
Kundanahalli	Jawarappa S/O Bokkayya	2061	Manually	30*/21	0.06	0.02	Teak, Silver, Hebbavu, Others	100	2	Rainfed	Rainfed/ Protective irrigation	0	0.06	Private Land
Kundanahalli	Venkatagowda - S/O Ningegowda	2062	Manually	30*/22	0.10	0.04	Teak, Silver, Hebbavu, Others	100	4	Rainfed	Rainfed/ Protective irrigation	0	0.10	Private Land
Kundanahalli	Venkatesha S/O Siddhanayaka	2063	Manually	30*/3	0.62	0.25	Teak, Silver, Hebbavu, Others	100	25	Rainfed	Rainfed/ Protective irrigation	0	0.62	Private Land
Kundanahalli	Swaminayaka S/O Late Thammanayaka	2064	Manually	30*/3	0.20	0.08	Teak, Silver, Hebbavu, Others	100	8	Rainfed	Rainfed/ Protective irrigation	0	0.20	Private Land
Kundanahalli	KS Kumara S/O Shivalinga Gowda	2065	Manually	30*/4	0.38	0.15	Teak, Silver, Hebbavu, Others	100	15	Rainfed	Rainfed/ Protective irrigation	0	0.38	Private Land
Kundanahalli	K S Kumara S/O Shivalinga Gowda	2066	Manually	30*/5	0.19	0.08	Teak, Silver, Hebbavu, Others	100	8	Rainfed	Rainfed/ Protective irrigation	0	0.19	Private Land
Kundanahalli	Akkamma w/o Ramappa	2067	Manually	30*/6	0.10	0.04	Teak, Silver, Hebbavu, Others	100	4	Rainfed	Rainfed/ Protective irrigation	0	0.10	Private Land
Kundanahalli	Doddaiah S/O Late Irayya	2068	Manually	30*/7	0.76	0.30	Teak, Silver, Hebbavu, Others	100	30	Rainfed	Rainfed/ Protective irrigation	0	0.76	Private Land
Kundanahalli	Kulavadi Inam	2069	Manually	30*/8	0.79	0.32	Teak, Silver, Hebbavu, Others	100	32	Rainfed	Rainfed/ Protective irrigation	0	0.79	Private Land
Kundanahalli	Sushilamma w/o Marigowda	2070	Manually	30*/8	0.04	0.02	Teak, Silver, Hebbavu, Others	100	2	Rainfed	Rainfed/ Protective irrigation	0	0.04	Private Land
Kundanahalli	Vasantha N S/O Nagaraju NK	2071	Manually	30*/9	0.80	0.32	Teak, Silver, Hebbavu, Others	100	32	Rainfed	Rainfed/ Protective irrigation	0	0.80	Private Land
Kundanahalli	Gowamma w/o Late Shivalinga Gowda	2072	Manually	31*/1	0.85	0.34	Teak, Silver, Hebbavu, Others	100	34	Rainfed	Rainfed/ Protective irrigation	0	0.85	Private Land
Kundanahalli	K S Kumara S/O Shivalinga Gowda	2073	Manually	31*/2	0.30	0.12	Teak, Silver, Hebbavu, Others	100	12	Rainfed	Rainfed/ Protective irrigation	0	0.30	Private Land
Kundanahalli	Venkatesha - S/O Thimmappa	2074	Manually	31*/3	0.35	0.14	Teak, Silver, Hebbavu, Others	100	14	Rainfed	Rainfed/ Protective irrigation	0	0.35	Private Land
Kundanahalli	Dasgowda -	2075	Manually	31*/3	0.30	0.12	Teak, Silver, Hebbavu, Others	100	12	Rainfed	Rainfed/ Protective irrigation	0	0.30	Private Land
Kundanahalli	Yogananda - S/O Thimmappa	2076	Manually	31*/5	0.20	0.08	Teak, Silver, Hebbavu, Others	100	8	Rainfed	Rainfed/ Protective irrigation	0	0.20	Private Land

Village Name	Farmer Name:	Farmer Code	Rate Type (Manually/Machinery)	Survey No:	Total Area (Ha.)	Proposed Area (Ha.)	Activity/Model/Plant/Crop Name :	Number of Plants Per Ha	No. of plants	Method of Irrigation	Source of Irrigation (Canal/Rainfed/Well)	Area as per Type Of Land (Ha.)		Ownership of Land (Community Land/
												Waste Land	Cultivable	
Kundanahalli	Krishnegowda S/O tammayya	2077	Manually	4/**	0.24	0.10	Teak, Silver, Hebbvu, Others	100	10	Rainfed	Rainfed/ Protective irrigation	0	0.24	Private Land
Kundanahalli	Sarojamma w/o . Late Somarajegowda	2078	Manually	60/**/10	0.27	0.11	Teak, Silver, Hebbvu, Others	100	11	Rainfed	Rainfed/ Protective irrigation	0	0.27	Private Land
Kundanahalli	Puttamma	2079	Manually	60/**/11	0.20	0.08	Teak, Silver, Hebbvu, Others	100	8	Rainfed	Rainfed/ Protective irrigation	0	0.20	Private Land
Kundanahalli	Swamigowda - S/O Late Malle gowda	2080	Manually	60/**/12	0.25	0.10	Teak, Silver, Hebbvu, Others	100	10	Rainfed	Rainfed/ Protective irrigation	0	0.25	Private Land
Kundanahalli	H M Ramachandra S/O Late Malleowda Uruf Marigowda	2081	Manually	60/**/13	0.20	0.08	Teak, Silver, Hebbvu, Others	100	8	Rainfed	Rainfed/ Protective irrigation	0	0.20	Private Land
Kundanahalli	Chandragowda - S/O Late Mallegowda	2082	Manually	60/**/1A	0.25	0.10	Teak, Silver, Hebbvu, Others	100	10	Rainfed	Rainfed/ Protective irrigation	0	0.25	Private Land
Kundanahalli	Chandramma w/o Thimmagowda	2083	Manually	60/**/1B	0.06	0.02	Teak, Silver, Hebbvu, Others	100	2	Rainfed	Rainfed/ Protective irrigation	0	0.06	Private Land
Kundanahalli	Lakshmma - w/o Late Sannegowda	2084	Manually	60/**/1B	0.86	0.34	Teak, Silver, Hebbvu, Others	100	34	Rainfed	Rainfed/ Protective irrigation	0	0.86	Private Land
Kundanahalli	Krishnegowda S/O tammayya	2085	Manually	60/**/2	0.44	0.18	Teak, Silver, Hebbvu, Others	100	18	Rainfed	Rainfed/ Protective irrigation	0	0.44	Private Land
Kundanahalli	Sarojamma w/o . Late Somarajegowda	2086	Manually	60/**/3	0.43	0.17	Teak, Silver, Hebbvu, Others	100	17	Rainfed	Rainfed/ Protective irrigation	0	0.43	Private Land
Kundanahalli	Lakshmma w/o . Chandregowda	2087	Manually	60/**/4	0.30	0.12	Teak, Silver, Hebbvu, Others	100	12	Rainfed	Rainfed/ Protective irrigation	0	0.30	Private Land
Kundanahalli	Akkayamma - Ko Ramegowda	2088	Manually	60/**/5	1.93	0.77	Teak, Silver, Hebbvu, Others	100	77	Rainfed	Rainfed/ Protective irrigation	0	1.93	Private Land
Kundanahalli	Girijamma S/O Akkayamma	2089	Manually	60/**/6	0.03	0.01	Teak, Silver, Hebbvu, Others	100	1	Rainfed	Rainfed/ Protective irrigation	0	0.03	Private Land
Kundanahalli	PS Madhu S/O Shivannegowda	2090	Manually	60/**/7	1.03	0.41	Teak, Silver, Hebbvu, Others	100	41	Rainfed	Rainfed/ Protective irrigation	0	1.03	Private Land
Kundanahalli	P S Madhu. - S/O Late Shivannegowda, Kundanahalli	2091	Manually	60/**/8	0.44	0.18	Teak, Silver, Hebbvu, Others	100	18	Rainfed	Rainfed/ Protective irrigation	0	0.44	Private Land
Kundanahalli	P S Raghu. - S/O Late Sivannegowda, Kundanahalli	2092	Manually	60/**/9	0.44	0.18	Teak, Silver, Hebbvu, Others	100	18	Rainfed	Rainfed/ Protective irrigation	0	0.44	Private Land
Kundanahalli	Rangashetti S/O javarashetti. -	2093	Manually	60/**/9	0.80	0.32	Teak, Silver, Hebbvu, Others	100	32	Rainfed	Rainfed/ Protective irrigation	0	0.80	Private Land
Kundanahalli	Rangashetti S/O Late javarashetti. -	2094	Manually	61/**/1	0.80	0.32	Teak, Silver, Hebbvu, Others	100	32	Rainfed	Rainfed/ Protective irrigation	0	0.80	Private Land
Kundanahalli	P T Pradeep S/O Late P V Thimmagowda	2095	Manually	61/**/10	1.00	0.40	Teak, Silver, Hebbvu, Others	100	40	Rainfed	Rainfed/ Protective irrigation	0	1.00	Private Land
Kundanahalli	Minakshamma S/O HP Thimmagowda	2096	Manually	61/**/11	0.20	0.08	Teak, Silver, Hebbvu, Others	100	8	Rainfed	Rainfed/ Protective irrigation	0	0.20	Private Land
Kundanahalli	Kalayya S/O Kambayya	2097	Manually	61/**/12	0.20	0.08	Teak, Silver, Hebbvu, Others	100	8	Rainfed	Rainfed/ Protective irrigation	0	0.20	Private Land
Kundanahalli	Thamegowda - S/O Goudegowda	2098	Manually	61/**/13	0.20	0.08	Teak, Silver, Hebbvu, Others	100	8	Rainfed	Rainfed/ Protective irrigation	0	0.20	Private Land
Kundanahalli	Thamegowda - S/O Goudegowda	2099	Manually	61/**/14	1.00	0.40	Teak, Silver, Hebbvu, Others	100	40	Rainfed	Rainfed/ Protective irrigation	0	1.00	Private Land
Kundanahalli	Mennayya - S/O Siddaiah	2100	Manually	61/**/15	1.00	0.40	Teak, Silver, Hebbvu, Others	100	40	Rainfed	Rainfed/ Protective irrigation	0	1.00	Private Land
Kundanahalli	Ratnamma - w/o Srinivasa	2101	Manually	61/**/16	0.60	0.24	Teak, Silver, Hebbvu, Others	100	24	Rainfed	Rainfed/ Protective irrigation	0	0.60	Private Land
Kundanahalli	Ratnamma - w/o Srinivasa	2102	Manually	61/**/17	0.20	0.08	Teak, Silver, Hebbvu, Others	100	8	Rainfed	Rainfed/ Protective irrigation	0	0.20	Private Land
Kundanahalli	Ratnamma - D / O Kuntegowda	2103	Manually	61/**/18	0.20	0.08	Teak, Silver, Hebbvu, Others	100	8	Rainfed	Rainfed/ Protective irrigation	0	0.20	Private Land
Kundanahalli	Rangachari - S/O Kempachari	2104	Manually	61/**/2	1.00	0.40	Teak, Silver, Hebbvu, Others	100	40	Rainfed	Rainfed/ Protective irrigation	0	1.00	Private Land
Kundanahalli	H M Ramachandregowda - S/O Marigowda	2105	Manually	61/**/3	1.00	0.40	Teak, Silver, Hebbvu, Others	100	40	Rainfed	Rainfed/ Protective irrigation	0	1.00	Private Land
Kundanahalli	Sundaramma w/o m P D Lingaraju	2106	Manually	61/**/4	0.52	0.21	Teak, Silver, Hebbvu, Others	100	21	Rainfed	Rainfed/ Protective irrigation	0	0.52	Private Land
Kundanahalli	Mangegowda S/O Karigowda	2107	Manually	61/**/5	0.00	0.00	Teak, Silver, Hebbvu, Others	100	0	Rainfed	Rainfed/ Protective irrigation	0	0.00	Private Land
Kundanahalli	Sannamma - w/o Urygowda	2108	Manually	61/**/6	1.00	0.40	Teak, Silver, Hebbvu, Others	100	40	Rainfed	Rainfed/ Protective irrigation	0	1.00	Private Land

Village Name	Farmer Name:	Farmer Code	Rate Type (Manually/Machinery)	Survey No:	Total Area (Ha.)	Proposed Area (Ha.)	Activity/Model/Plant/Crop Name :	Number of Plants Per Ha	No. of plants	Method of Irrigation	Source of Irrigation (Canal/Rainfed/Well)	Area as per Type Of Land (Ha.)		Ownership of Land (Community Land/
												Waste Land	Cultivable	
Kundanahalli	Sarojamma w/o Kandaswamy	2109	Manually	61*/7.	1.00	0.40	Teak, Silver, Hebbvu, Others	100	40	Rainfed	Rainfed/ Protective irrigation	0	1.00	Private Land
Kundanahalli	P D Lingaraju	2110	Manually	61*/8	0.40	0.16	Teak, Silver, Hebbvu, Others	100	16	Rainfed	Rainfed/ Protective irrigation	0	0.40	Private Land
Kundanahalli	Chandragowda - S/O Malle gowda	2111	Manually	61*/9	0.26	0.10	Teak, Silver, Hebbvu, Others	100	10	Rainfed	Rainfed/ Protective irrigation	0	0.26	Private Land
Kundanahalli	Siddaiah - S/O Belurayya	2112	Manually	62*/1	1.00	0.40	Teak, Silver, Hebbvu, Others	100	40	Rainfed	Rainfed/ Protective irrigation	0	1.00	Private Land
Kundanahalli	Swaminaika - S/O Savalaiah	2113	Manually	62*/10	0.80	0.32	Teak, Silver, Hebbvu, Others	100	32	Rainfed	Rainfed/ Protective irrigation	0	0.80	Private Land
Kundanahalli	Swamigowda - S/O Malle gowda	2114	Manually	62*/10	0.27	0.11	Teak, Silver, Hebbvu, Others	100	11	Rainfed	Rainfed/ Protective irrigation	0	0.27	Private Land
Kundanahalli	H.B. Mahadevamma w/o . Late. K.V. Dinesh Kumar	2115	Manually	62*/11	1.00	0.40	Teak, Silver, Hebbvu, Others	100	40	Rainfed	Rainfed/ Protective irrigation	0	1.00	Private Land
Kundanahalli	Rajanaika - S/O Late Kempanaika	2116	Manually	62*/12	0.60	0.24	Teak, Silver, Hebbvu, Others	100	24	Rainfed	Rainfed/ Protective irrigation	0	0.60	Private Land
Kundanahalli	Hanumanthappa - S/O Ningappa	2117	Manually	62*/12	0.20	0.08	Teak, Silver, Hebbvu, Others	100	8	Rainfed	Rainfed/ Protective irrigation	0	0.20	Private Land
Kundanahalli	Kumara S/O Subbegowda	2118	Manually	62*/13	0.40	0.16	Teak, Silver, Hebbvu, Others	100	16	Rainfed	Rainfed/ Protective irrigation	0	0.40	Private Land
Kundanahalli	K.S. Kumara S/O Subbegowda	2119	Manually	62*/2	0.40	0.16	Teak, Silver, Hebbvu, Others	100	16	Rainfed	Rainfed/ Protective irrigation	0	0.40	Private Land
Kundanahalli	KG Panduranga - S/O Jejannashetti	2120	Manually	62*/3	1.00	0.40	Teak, Silver, Hebbvu, Others	100	40	Rainfed	Rainfed/ Protective irrigation	0	1.00	Private Land
Kundanahalli	Prasanna S/O Singraigowda	2121	Manually	62*/4	0.20	0.08	Teak, Silver, Hebbvu, Others	100	8	Rainfed	Rainfed/ Protective irrigation	0	0.20	Private Land
Kundanahalli	Venkatgowda S/O Late Kuniyappa	2122	Manually	62*/5	0.20	0.08	Teak, Silver, Hebbvu, Others	100	8	Rainfed	Rainfed/ Protective irrigation	0	0.20	Private Land
Kundanahalli	Puttappa - S/O Karyaiah	2123	Manually	62*/6	0.40	0.16	Teak, Silver, Hebbvu, Others	100	16	Rainfed	Rainfed/ Protective irrigation	0	0.40	Private Land
Kundanahalli	Papanna - S/O Karyaiah	2124	Manually	62*/7	0.40	0.16	Teak, Silver, Hebbvu, Others	100	16	Rainfed	Rainfed/ Protective irrigation	0	0.40	Private Land
Kundanahalli	Yalakkappachari S/O Rangachari	2125	Manually	62*/8	0.30	0.12	Teak, Silver, Hebbvu, Others	100	12	Rainfed	Rainfed/ Protective irrigation	0	0.30	Private Land
Kundanahalli	Srinivasachari S/O Rangachari	2126	Manually	62*/9	0.20	0.08	Teak, Silver, Hebbvu, Others	100	8	Rainfed	Rainfed/ Protective irrigation	0	0.20	Private Land
Kundanahalli	K V Annappa Venkatgowda S/O Venkatgowda	2127	Manually	63*/1	1.00	0.40	Teak, Silver, Hebbvu, Others	100	40	Rainfed	Rainfed/ Protective irrigation	0	1.00	Private Land
Kundanahalli	Yashodamma w/o K V Manjunatha	2128	Manually	63*/1	1.00	0.40	Teak, Silver, Hebbvu, Others	100	40	Rainfed	Rainfed/ Protective irrigation	0	1.00	Private Land
Kundanahalli	Sannaraya S/O Kambayya	2129	Manually	63*/2	0.20	0.08	Teak, Silver, Hebbvu, Others	100	8	Rainfed	Rainfed/ Protective irrigation	0	0.20	Private Land
Kundanahalli	Puttaraju s/o Kalaiah	2130	Manually	63*/3	1.00	0.40	Teak, Silver, Hebbvu, Others	100	40	Rainfed	Rainfed/ Protective irrigation	0	1.00	Private Land
Kundanahalli	Ravi - S/O Ningappa	2131	Manually	63*/4	0.20	0.08	Teak, Silver, Hebbvu, Others	100	8	Rainfed	Rainfed/ Protective irrigation	0	0.20	Private Land
Kundanahalli	Gowamma w/o Late Appajachari	2132	Manually	63*/5	0.30	0.12	Teak, Silver, Hebbvu, Others	100	12	Rainfed	Rainfed/ Protective irrigation	0	0.30	Private Land
Kundanahalli	Kamalamma w/o Late Singraegowda	2133	Manually	63*/6	1.00	0.40	Teak, Silver, Hebbvu, Others	100	40	Rainfed	Rainfed/ Protective irrigation	0	1.00	Private Land
Kundanahalli	Chandramma w/o Nanjundayya	2134	Manually	63*/7	1.00	0.40	Teak, Silver, Hebbvu, Others	100	40	Rainfed	Rainfed/ Protective irrigation	0	1.00	Private Land
Kundanahalli	Ratnamma w/o Late Ramesha	2135	Manually	63*/8	0.52	0.21	Teak, Silver, Hebbvu, Others	100	21	Rainfed	Rainfed/ Protective irrigation	0	0.52	Private Land
Kundanahalli	Kamalamma w/o Late Singraegowda	2136	Manually	64*/1	0.38	0.15	Teak, Silver, Hebbvu, Others	100	15	Rainfed	Rainfed/ Protective irrigation	0	0.38	Private Land
Kundanahalli	Narasamma w/o Late Shambhachari	2137	Manually	64*/2	1.00	0.40	Teak, Silver, Hebbvu, Others	100	40	Rainfed	Rainfed/ Protective irrigation	0	1.00	Private Land
Kundanahalli	Chandramma - Ko Kuntegowda	2138	Manually	64*/3	0.20	0.08	Teak, Silver, Hebbvu, Others	100	8	Rainfed	Rainfed/ Protective irrigation	0	0.20	Private Land
Kundanahalli	Chaluvayya - S/O Kalaiah	2139	Manually	64*/4	0.20	0.08	Teak, Silver, Hebbvu, Others	100	8	Rainfed	Rainfed/ Protective irrigation	0	0.20	Private Land
Kundanahalli	Javarayya - S/O Irayya	2140	Manually	64*/5	1.00	0.40	Teak, Silver, Hebbvu, Others	100	40	Rainfed	Rainfed/ Protective irrigation	0	1.00	Private Land

Village Name	Farmer Name:	Farmer Code	Rate Type (Manually/Machinery)	Survey No:	Total Area (Ha.)	Proposed Area (Ha.)	Activity/Model/Plant/Crop Name :	Number of Plants Per Ha	No. of plants	Method of Irrigation	Source of Irrigation (Canal/Rainfed/Well)	Area as per Type Of Land (Ha.)		Ownership of Land (Community Land/
												Waste Land	Cultivable	
Kundanahalli	Jawarappa - S/O Gezjuya	2141	Manually	64*/6	1.00	0.40	Teak, Silver, Hebbvu, Others	100	40	Rainfed	Rainfed/ Protective irrigation	0	1.00	Private Land
Kundanahalli	P D Thimmagowda -	2142	Manually	66*/1	0.26	0.10	Teak, Silver, Hebbvu, Others	100	10	Rainfed	Rainfed/ Protective irrigation	0	0.26	Private Land
Kundanahalli	Thimmanayaka - S/O Venkatanayaka	2143	Manually	66*/1	0.80	0.32	Teak, Silver, Hebbvu, Others	100	32	Rainfed	Rainfed/ Protective irrigation	0	0.80	Private Land
Kundanahalli	Kallamma S/O Late Kalayya	2144	Manually	66*/1	1.00	0.40	Teak, Silver, Hebbvu, Others	100	40	Rainfed	Rainfed/ Protective irrigation	0	1.00	Private Land
Kundanahalli	Kamalamma w/o . Singrigowda	2145	Manually	66*/1	0.20	0.08	Teak, Silver, Hebbvu, Others	100	8	Rainfed	Rainfed/ Protective irrigation	0	0.20	Private Land
Kundanahalli	Nagarajashetty -	2146	Manually	66*/1	1.00	0.40	Teak, Silver, Hebbvu, Others	100	40	Rainfed	Rainfed/ Protective irrigation	0	1.00	Private Land
Kundanahalli	Nagarajashetti - S/O Siddashetti	2147	Manually	66*/2	0.10	0.04	Teak, Silver, Hebbvu, Others	100	4	Rainfed	Rainfed/ Protective irrigation	0	0.10	Private Land
Kundanahalli	Muddamma w/o KARRIYA	2148	Manually	66*/3	0.20	0.08	Teak, Silver, Hebbvu, Others	100	8	Rainfed	Rainfed/ Protective irrigation	0	0.20	Private Land
Kundanahalli	Ningajamma - w/o Bombrai	2149	Manually	66*/4	0.20	0.08	Teak, Silver, Hebbvu, Others	100	8	Rainfed	Rainfed/ Protective irrigation	0	0.20	Private Land
Kundanahalli	Parvathamma - w/o Devayya	2150	Manually	66*/5	1.00	0.40	Teak, Silver, Hebbvu, Others	100	40	Rainfed	Rainfed/ Protective irrigation	0	1.00	Private Land
Kundanahalli	Kalaiah S/O Irayya	2151	Manually	66*/6	1.60	0.64	Teak, Silver, Hebbvu, Others	100	64	Rainfed	Rainfed/ Protective irrigation	0	1.60	Private Land
Kundanahalli	Lakshammamma w/o . Rajanayaka	2152	Manually	67*/1	0.40	0.16	Teak, Silver, Hebbvu, Others	100	16	Rainfed	Rainfed/ Protective irrigation	0	0.40	Private Land
Kundanahalli	H B Govindegowda -	2153	Manually	67*/2	1.00	0.40	Teak, Silver, Hebbvu, Others	100	40	Rainfed	Rainfed/ Protective irrigation	0	1.00	Private Land
Kundanahalli	Basamma S/O Late mariyaya	2154	Manually	67*/3	1.00	0.40	Teak, Silver, Hebbvu, Others	100	40	Rainfed	Rainfed/ Protective irrigation	0	1.00	Private Land
Kundanahalli	Pasture -	2155	Manually	68*/1	20.00	8.00	Teak, Silver, Hebbvu, Others	100	800	Rainfed	Rainfed/ Protective irrigation	0	20.00	Private Land
Kundanahalli	P V Ramamurthy - S/O big Venkategowda	2156	Manually	68*/2	0.85	0.34	Teak, Silver, Hebbvu, Others	100	34	Rainfed	Rainfed/ Protective irrigation	0	0.85	Private Land
Kundanahalli	P.R. Dhananjaya S/O P.V.Raju	2157	Manually	68*/3	0.60	0.24	Teak, Silver, Hebbvu, Others	100	24	Rainfed	Rainfed/ Protective irrigation	0	0.60	Private Land
Kundanahalli	P T Pradeep S/O Late P V Thimmagowda	2158	Manually	70**	1.45	0.58	Teak, Silver, Hebbvu, Others	100	58	Rainfed	Rainfed/ Protective irrigation	0	1.45	Private Land
Kundanahalli	Ningajamma w/o . Venkategowda	2159	Manually	70**	0.40	0.16	Teak, Silver, Hebbvu, Others	100	16	Rainfed	Rainfed/ Protective irrigation	0	0.40	Private Land
Kundanahalli	Late ningajamma w/o . Venkatesgowda	2160	Manually	70**	0.41	0.16	Teak, Silver, Hebbvu, Others	100	16	Rainfed	Rainfed/ Protective irrigation	0	0.41	Private Land
Kundanahalli	Mrs. Ningajamma w/o Late Venkategowda	2161	Manually	71*/1	1.60	0.64	Teak, Silver, Hebbvu, Others	100	64	Rainfed	Rainfed/ Protective irrigation	0	1.60	Private Land
Kundanahalli	Govinda S/O Late Thimmagowda. -	2162	Manually	71*/2	0.49	0.20	Teak, Silver, Hebbvu, Others	100	20	Rainfed	Rainfed/ Protective irrigation	0	0.49	Private Land
Kundanahalli	Manjunatha S/O Late Thimmagowda. -	2163	Manually	71*/2	0.54	0.22	Teak, Silver, Hebbvu, Others	100	22	Rainfed	Rainfed/ Protective irrigation	0	0.54	Private Land
Kundanahalli	Sharadamma w/o Govindegowda	2164	Manually	71*/3	0.20	0.08	Teak, Silver, Hebbvu, Others	100	8	Rainfed	Rainfed/ Protective irrigation	0	0.20	Private Land
Kundanahalli	P K Ramaswamy S/O Kadegowda	2165	Manually	71*/4	0.30	0.12	Teak, Silver, Hebbvu, Others	100	12	Rainfed	Rainfed/ Protective irrigation	0	0.30	Private Land
Kundanahalli	Manju S/O Govindegowda	2166	Manually	71*/4	0.30	0.12	Teak, Silver, Hebbvu, Others	100	12	Rainfed	Rainfed/ Protective irrigation	0	0.30	Private Land
Kundanahalli	Jayamma w/o Late Purushottamma K P	2167	Manually	71*/4	0.20	0.08	Teak, Silver, Hebbvu, Others	100	8	Rainfed	Rainfed/ Protective irrigation	0	0.20	Private Land
Mallinathapura	Puttayya -	2168	Manually	71*/5	0.02	0.01	Teak, Silver, Hebbvu, Others	100	1	Rainfed	Rainfed/ Protective irrigation	0	0.02	Private Land
Mallinathapura	M A Thimmagowda - s/o Venkategowda	2169	Manually	71*/6	0.08	0.03	Teak, Silver, Hebbvu, Others	100	3	Rainfed	Rainfed/ Protective irrigation	0	0.08	Private Land
Mallinathapura	Honnaya - s/o Honnagiri Gowda	2170	Manually	71*/7	0.08	0.03	Teak, Silver, Hebbvu, Others	100	3	Rainfed	Rainfed/ Protective irrigation	0	0.08	Private Land
Mallinathapura	M K Chandraseh s/o Karigowda	2171	Manually	71*/8	0.14	0.06	Teak, Silver, Hebbvu, Others	100	6	Rainfed	Rainfed/ Protective irrigation	0	0.14	Private Land
Mallinathapura	L tameegowda s/o Lakshmegowda	2172	Manually	72*/1	0.17	0.07	Teak, Silver, Hebbvu, Others	100	7	Rainfed	Rainfed/ Protective irrigation	0	0.17	Private Land



Village Name	Farmer Name:	Farmer Code	Rate Type (Manually/Machinery)	Survey No:	Total Area (Ha.)	Proposed Area (Ha.)	Activity/Model/Plant/Crop Name :	Number of Plants Per Ha	No. of plants	Method of Irrigation	Source of Irrigation (Canal/Rainfed/Well)	Area as per Type Of Land (Ha.)		Ownership of Land (Community Land/
												Waste Land	Cultivable	
Mallinathapura	Channaiya -	2173	Manually	72*/2A	0.03	0.01	Teak, Silver, Hebbvu, Others	100	1	Rainfed	Rainfed/ Protective irrigation	0	0.03	Private Land
Mallinathapura	Dandi - w/o Sura	2174	Manually	72*/2B1	0.03	0.01	Teak, Silver, Hebbvu, Others	100	1	Rainfed	Rainfed/ Protective irrigation	0	0.03	Private Land
Mallinathapura	Helawa -	2175	Manually	72*/2B2	0.02	0.01	Teak, Silver, Hebbvu, Others	100	1	Rainfed	Rainfed/ Protective irrigation	0	0.02	Private Land
Mallinathapura	Doddappa Gowda U Swamy - s/o Lackkegowda - Land.P.	2176	Manually	72*/3	0.40	0.16	Teak, Silver, Hebbvu, Others	100	16	Rainfed	Rainfed/ Protective irrigation	0	0.40	Private Land
Mallinathapura	Doddappa Gowda U Swamy - s/o Lackkegowda - Land.P.	2177	Manually	72*/4	0.16	0.06	Teak, Silver, Hebbvu, Others	100	6	Rainfed	Rainfed/ Protective irrigation	0	0.16	Private Land
Mallinathapura	R. Ramachandra - s/o Ramegowda	2178	Manually	72*/5	0.14	0.06	Teak, Silver, Hebbvu, Others	100	6	Rainfed	Rainfed/ Protective irrigation	0	0.14	Private Land
Mallinathapura	Krishnegowda - s/o Ramegowda	2179	Manually	73*/1	0.13	0.05	Teak, Silver, Hebbvu, Others	100	5	Rainfed	Rainfed/ Protective irrigation	0	0.13	Private Land
Mallinathapura	Marigowda - s/o Thimmagowda	2180	Manually	73*/1	0.13	0.05	Teak, Silver, Hebbvu, Others	100	5	Rainfed	Rainfed/ Protective irrigation	0	0.13	Private Land
Mallinathapura	Thimmagowda s/o Late Ramegowda	2181	Manually	73*/2	0.06	0.02	Teak, Silver, Hebbvu, Others	100	2	Rainfed	Rainfed/ Protective irrigation	0	0.06	Private Land
Mallinathapura	Nagaraju - s/o Khalegowda	2182	Manually	73*/3	0.24	0.10	Teak, Silver, Hebbvu, Others	100	10	Rainfed	Rainfed/ Protective irrigation	0	0.24	Private Land
Mallinathapura	Shantha S A w/o Shashikumar. -	2183	Manually	73*/4	0.11	0.04	Teak, Silver, Hebbvu, Others	100	4	Rainfed	Rainfed/ Protective irrigation	0	0.11	Private Land
Mallinathapura	Sri M V Vinu. s/o M D Virupaksha	2184	Manually	73*/5	0.26	0.10	Teak, Silver, Hebbvu, Others	100	10	Rainfed	Rainfed/ Protective irrigation	0	0.26	Private Land
Mallinathapura	Marigowda - s/o Thimmagowda	2185	Manually	74*/1	0.13	0.05	Teak, Silver, Hebbvu, Others	100	5	Rainfed	Rainfed/ Protective irrigation	0	0.13	Private Land
Mallinathapura	Thimmagowda s/o Late Ramegowda	2186	Manually	74*/2	0.07	0.03	Teak, Silver, Hebbvu, Others	100	3	Rainfed	Rainfed/ Protective irrigation	0	0.07	Private Land
Mallinathapura	Anant Kumar s/o Hanumanthappa	2187	Manually	74*/2	0.22	0.09	Teak, Silver, Hebbvu, Others	100	9	Rainfed	Rainfed/ Protective irrigation	0	0.22	Private Land
Mallinathapura	Ananthakumara s/o Hanumanthappa	2188	Manually	74*/2	0.08	0.03	Teak, Silver, Hebbvu, Others	100	3	Rainfed	Rainfed/ Protective irrigation	0	0.08	Private Land
Mallinathapura	Ananthakumara s/o Hanumanthappa	2189	Manually	74*/3	0.06	0.02	Teak, Silver, Hebbvu, Others	100	2	Rainfed	Rainfed/ Protective irrigation	0	0.06	Private Land
Mallinathapura	Layup s/o Late .lakegowda	2190	Manually	74*/3	0.09	0.04	Teak, Silver, Hebbvu, Others	100	4	Rainfed	Rainfed/ Protective irrigation	0	0.09	Private Land
Mallinathapura	Mari gowda - s/o Late Thimmagowda	2191	Manually	74*/4	0.06	0.02	Teak, Silver, Hebbvu, Others	100	2	Rainfed	Rainfed/ Protective irrigation	0	0.06	Private Land
Mallinathapura	Thimmagowda s/o Late Ramegowda	2192	Manually	74*/5	0.04	0.02	Teak, Silver, Hebbvu, Others	100	2	Rainfed	Rainfed/ Protective irrigation	0	0.04	Private Land
Mallinathapura	Anant Kumar s/o Hanumanthappa	2193	Manually	74*/5	0.08	0.03	Teak, Silver, Hebbvu, Others	100	3	Rainfed	Rainfed/ Protective irrigation	0	0.08	Private Land
Mallinathapura	Ulluppegowda Urup Swamy s/o Late lakkegowda	2194	Manually	74*/5	0.21	0.08	Teak, Silver, Hebbvu, Others	100	8	Rainfed	Rainfed/ Protective irrigation	0	0.21	Private Land
Mallinathapura	Ulluppegowda Urup Swamy s/o Late lakkegowda	2195	Manually	75**	0.21	0.08	Teak, Silver, Hebbvu, Others	100	8	Rainfed	Rainfed/ Protective irrigation	0	0.21	Private Land
Mallinathapura	Lolakshi w/o Late Thimmagowda	2196	Manually	75**	0.18	0.07	Teak, Silver, Hebbvu, Others	100	7	Rainfed	Rainfed/ Protective irrigation	0	0.18	Private Land
Mallinathapura	Lolakshi w/o Late Thimmagowda	2197	Manually	76**	0.20	0.08	Teak, Silver, Hebbvu, Others	100	8	Rainfed	Rainfed/ Protective irrigation	0	0.20	Private Land
Mallinathapura	D. M Kiran s/o D. P Muthappa	2198	Manually	76**	0.40	0.16	Teak, Silver, Hebbvu, Others	100	16	Rainfed	Rainfed/ Protective irrigation	0	0.40	Private Land
Mallinathapura	Shivaram s/o Sivanagappa. -	2199	Manually	76*/1	1.54	0.62	Teak, Silver, Hebbvu, Others	100	62	Rainfed	Rainfed/ Protective irrigation	0	1.54	Private Land
Mallinathapura	KUMARI w/o M. MAHESH	2200	Manually	77*/1	0.38	0.15	Teak, Silver, Hebbvu, Others	100	15	Rainfed	Rainfed/ Protective irrigation	0	0.38	Private Land
Mallinathapura	M Mahesh s/o Marigowda M	2201	Manually	77*/2	0.22	0.09	Teak, Silver, Hebbvu, Others	100	9	Rainfed	Rainfed/ Protective irrigation	0	0.22	Private Land
Mallinathapura	M Mari gowda - s/o Khalegowda	2202	Manually	77*/3	0.08	0.03	Teak, Silver, Hebbvu, Others	100	3	Rainfed	Rainfed/ Protective irrigation	0	0.08	Private Land
Mallinathapura	Mari gowda s/o Late Thimmagowda. -	2203	Manually	78*/1	0.12	0.05	Teak, Silver, Hebbvu, Others	100	5	Rainfed	Rainfed/ Protective irrigation	0	0.12	Private Land
Mallinathapura	Shivannegowda s/o Late Bettegowda	2204	Manually	78*/1	0.16	0.06	Teak, Silver, Hebbvu, Others	100	6	Rainfed	Rainfed/ Protective irrigation	0	0.16	Private Land

Village Name	Farmer Name:	Farmer Code	Rate Type (Manually/Machinery)	Survey No:	Total Area (Ha.)	Proposed Area (Ha.)	Activity/Model/Plant/Crop Name :	Number of Plants Per Ha	No. of plants	Method of Irrigation	Source of Irrigation (Canal/Rainfed/Well)	Area as per Type Of Land (Ha.)		Ownership of Land (Community Land/
												Waste Land	Cultivable	
Mallinathapura	Neela w/o M.S. Swamigowda	2205	Manually	78*/1	0.09	0.04	Teak, Silver, Hebbavu, Others	100	4	Rainfed	Rainfed/ Protective irrigation	0	0.09	Private Land
Mallinathapura	Thamegowda - s/o Chikkegowda	2206	Manually	78*/2	0.12	0.05	Teak, Silver, Hebbavu, Others	100	5	Rainfed	Rainfed/ Protective irrigation	0	0.12	Private Land
Mallinathapura	Sannegowda s/o Shettigowda	2207	Manually	79*/1	0.21	0.08	Teak, Silver, Hebbavu, Others	100	8	Rainfed	Rainfed/ Protective irrigation	0	0.21	Private Land
Mallinathapura	Sri M Harish. s/o Late Manjunatha	2208	Manually	79*/2	0.16	0.06	Teak, Silver, Hebbavu, Others	100	6	Rainfed	Rainfed/ Protective irrigation	0	0.16	Private Land
Mallinathapura	M Ganesh. s/o Late Manjunatha	2209	Manually	81**	0.18	0.07	Teak, Silver, Hebbavu, Others	100	7	Rainfed	Rainfed/ Protective irrigation	0	0.18	Private Land
Mallinathapura	Thimmagowda s/o Late Ramegowda	2210	Manually	81**	0.11	0.04	Teak, Silver, Hebbavu, Others	100	4	Rainfed	Rainfed/ Protective irrigation	0	0.11	Private Land
Mallinathapura	KUMARI w/o M. MAHESH	2211	Manually	81**	0.29	0.12	Teak, Silver, Hebbavu, Others	100	12	Rainfed	Rainfed/ Protective irrigation	0	0.29	Private Land
Mallinathapura	M.L. Ananda- s/o Lakgegowda	2212	Manually	81**	0.30	0.12	Teak, Silver, Hebbavu, Others	100	12	Rainfed	Rainfed/ Protective irrigation	0	0.30	Private Land
Mallinathapura	Lolakshi w/o Late Thimmagowda	2213	Manually	81**	0.23	0.09	Teak, Silver, Hebbavu, Others	100	9	Rainfed	Rainfed/ Protective irrigation	0	0.23	Private Land
Mallinathapura	M Mari gowda - s/o Khalegowda	2214	Manually	82*/1	0.06	0.02	Teak, Silver, Hebbavu, Others	100	2	Rainfed	Rainfed/ Protective irrigation	0	0.06	Private Land
Mallinathapura	Sannegowda s/o Shettigowda	2215	Manually	82*/1	0.06	0.02	Teak, Silver, Hebbavu, Others	100	2	Rainfed	Rainfed/ Protective irrigation	0	0.06	Private Land
Mallinathapura	Akkayamma - s/o Puttegowda	2216	Manually	82*/1	0.20	0.08	Teak, Silver, Hebbavu, Others	100	8	Rainfed	Rainfed/ Protective irrigation	0	0.20	Private Land
Mallinathapura	T Ramesha s/o Late L Thamegowda. -	2217	Manually	82*/1	0.03	0.01	Teak, Silver, Hebbavu, Others	100	1	Rainfed	Rainfed/ Protective irrigation	0	0.03	Private Land
Mallinathapura	T Ramesha - s/o L Thamegowda	2218	Manually	82*/2	0.15	0.06	Teak, Silver, Hebbavu, Others	100	6	Rainfed	Rainfed/ Protective irrigation	0	0.15	Private Land
Mallinathapura	Suresh s/o Sannegowda	2219	Manually	82*/3	0.06	0.02	Teak, Silver, Hebbavu, Others	100	2	Rainfed	Rainfed/ Protective irrigation	0	0.06	Private Land
Mallinathapura	T Ramesha - s/o L Thamegowda	2220	Manually	82*/4	0.08	0.03	Teak, Silver, Hebbavu, Others	100	3	Rainfed	Rainfed/ Protective irrigation	0	0.08	Private Land
Mallinathapura	Lolakshi w/o Late Thimmagowda	2221	Manually	84*/1	0.18	0.07	Teak, Silver, Hebbavu, Others	100	7	Rainfed	Rainfed/ Protective irrigation	0	0.18	Private Land
Mallinathapura	M.L. Ananda- s/o Lakgegowda	2222	Manually	84*/2	0.21	0.08	Teak, Silver, Hebbavu, Others	100	8	Rainfed	Rainfed/ Protective irrigation	0	0.21	Private Land
Mallinathapura	M Mari gowda - s/o Khalegowda	2223	Manually	84*/3	0.03	0.01	Teak, Silver, Hebbavu, Others	100	1	Rainfed	Rainfed/ Protective irrigation	0	0.03	Private Land
Mallinathapura	M Mahesh s/o Marigowda M	2224	Manually	84*/4	0.01	0.00	Teak, Silver, Hebbavu, Others	100	0	Rainfed	Rainfed/ Protective irrigation	0	0.01	Private Land
Mallinathapura	Manjunatha s/o Sannegowda	2225	Manually	84*/5	0.05	0.02	Teak, Silver, Hebbavu, Others	100	2	Rainfed	Rainfed/ Protective irrigation	0	0.05	Private Land
Mallinathapura	Jyoti w/o M D Virupaksha Mallinathpur Minor Son M V Vinu Guardian Mother)	2226	Manually	84*/6	0.24	0.10	Teak, Silver, Hebbavu, Others	100	10	Rainfed	Rainfed/ Protective irrigation	0	0.24	Private Land
Mallinathapura	Jyoti w/o M D Virupaksha Mallinathpur Minor Son M V Vinu Guardian Mother)	2227	Manually	84*/7	0.20	0.08	Teak, Silver, Hebbavu, Others	100	8	Rainfed	Rainfed/ Protective irrigation	0	0.20	Private Land
Mallinathapura	Sri M V Vinu. s/o M D Virupaksha	2228	Manually	84*/8	0.29	0.12	Teak, Silver, Hebbavu, Others	100	12	Rainfed	Rainfed/ Protective irrigation	0	0.29	Private Land
Mallinathapura	Sri M V Vinu. s/o M D Virupaksha	2229	Manually	84*/9	0.12	0.05	Teak, Silver, Hebbavu, Others	100	5	Rainfed	Rainfed/ Protective irrigation	0	0.12	Private Land
Mallinathapura	Jyoti w/o M D Virupaksha Mallinathpur Minor Son M V Vinu Guardian Mother)	2230	Manually	85*/1	0.17	0.07	Teak, Silver, Hebbavu, Others	100	7	Rainfed	Rainfed/ Protective irrigation	0	0.17	Private Land
Mallinathapura	T Ramesha s/o Late L Thamegowda. -	2231	Manually	85*/2	0.11	0.04	Teak, Silver, Hebbavu, Others	100	4	Rainfed	Rainfed/ Protective irrigation	0	0.11	Private Land
Mallinathapura	T Ramesha s/o Late L Thamegowda. -	2232	Manually	85*/3	0.04	0.02	Teak, Silver, Hebbavu, Others	100	2	Rainfed	Rainfed/ Protective irrigation	0	0.04	Private Land
Mallinathapura	T Ramesha s/o Late L Thamegowda. -	2233	Manually	85*/4	0.04	0.02	Teak, Silver, Hebbavu, Others	100	2	Rainfed	Rainfed/ Protective irrigation	0	0.04	Private Land
Mallinathapura	Puttegowda - s/o Jawaregowda	2234	Manually	86*/1	0.28	0.11	Teak, Silver, Hebbavu, Others	100	11	Rainfed	Rainfed/ Protective irrigation	0	0.28	Private Land
Mallinathapura	M.K.Krishne gowda - s/o Kalegowda	2235	Manually	86**/10	0.07	0.03	Teak, Silver, Hebbavu, Others	100	3	Rainfed	Rainfed/ Protective irrigation	0	0.07	Private Land
Mallinathapura	Govindegowda.MK s/o s/o Khalegowda	2236	Manually	86**/11	0.07	0.03	Teak, Silver, Hebbavu, Others	100	3	Rainfed	Rainfed/ Protective irrigation	0	0.07	Private Land

Village Name	Farmer Name:	Farmer Code	Rate Type (Manually/Machinery)	Survey No:	Total Area (Ha.)	Proposed Area (Ha.)	Activity/Model/Plant/Crop Name :	Number of Plants Per Ha	No. of plants	Method of Irrigation	Source of Irrigation (Canal/Rainfed/Well)	Area as per Type Of Land (Ha.)		Ownership of Land (Community Land/
												Waste Land	Cultivable	
Mallinathapura	Thimmagowda - s/o Karigowda	2237	Manually	86*/12	0.12	0.05	Teak, Silver, Hebbavu, Others	100	5	Rainfed	Rainfed/ Protective irrigation	0	0.12	Private Land
Mallinathapura	M.K.Krishna gowda - s/o Kalaygowda	2238	Manually	86*/13	0.07	0.03	Teak, Silver, Hebbavu, Others	100	3	Rainfed	Rainfed/ Protective irrigation	0	0.07	Private Land
Mallinathapura	M.K. Govindegowda - s/o Khalegowda	2239	Manually	86*/14	0.07	0.03	Teak, Silver, Hebbavu, Others	100	3	Rainfed	Rainfed/ Protective irrigation	0	0.07	Private Land
Mallinathapura	Manjunatha s/o Sannegowda	2240	Manually	86*/15	0.07	0.03	Teak, Silver, Hebbavu, Others	100	3	Rainfed	Rainfed/ Protective irrigation	0	0.07	Private Land
Mallinathapura	Thimmagowda - s/o Chikgowda	2241	Manually	86*/16	0.13	0.05	Teak, Silver, Hebbavu, Others	100	5	Rainfed	Rainfed/ Protective irrigation	0	0.13	Private Land
Mallinathapura	Jyoti w/o M D Virupaksha Mallinathpur Minor Son M V (Vinu Guardian Mother)	2242	Manually	86*/17	0.15	0.06	Teak, Silver, Hebbavu, Others	100	6	Rainfed	Rainfed/ Protective irrigation	0	0.15	Private Land
Mallinathapura	T Ramesha s/o Late L Thamegowda. -	2243	Manually	86*/2	0.20	0.08	Teak, Silver, Hebbavu, Others	100	8	Rainfed	Rainfed/ Protective irrigation	0	0.20	Private Land
Mallinathapura	T Ramesha s/o Late L Thamegowda. -	2244	Manually	86*/2	0.18	0.07	Teak, Silver, Hebbavu, Others	100	7	Rainfed	Rainfed/ Protective irrigation	0	0.18	Private Land
Mallinathapura	T Ramesha s/o Late L Thamegowda. -	2245	Manually	86*/3A	0.12	0.05	Teak, Silver, Hebbavu, Others	100	5	Rainfed	Rainfed/ Protective irrigation	0	0.12	Private Land
Mallinathapura	T Ramesha s/o Late L Thamegowda. -	2246	Manually	86*/3C	0.15	0.06	Teak, Silver, Hebbavu, Others	100	6	Rainfed	Rainfed/ Protective irrigation	0	0.15	Private Land
Mallinathapura	T Ramesha s/o Late L Thamegowda. -	2247	Manually	86*/4	0.12	0.05	Teak, Silver, Hebbavu, Others	100	5	Rainfed	Rainfed/ Protective irrigation	0	0.12	Private Land
Mallinathapura	Suresh s/o Sannegowda	2248	Manually	86*/5	0.06	0.02	Teak, Silver, Hebbavu, Others	100	2	Rainfed	Rainfed/ Protective irrigation	0	0.06	Private Land
Mallinathapura	M K Ramachandra - s/o Khalegowda	2249	Manually	86*/5	0.31	0.12	Teak, Silver, Hebbavu, Others	100	12	Rainfed	Rainfed/ Protective irrigation	0	0.31	Private Land
Mallinathapura	M.K.Ramachandra - s/o Khalegowda	2250	Manually	86*/6	0.35	0.14	Teak, Silver, Hebbavu, Others	100	14	Rainfed	Rainfed/ Protective irrigation	0	0.35	Private Land
Mallinathapura	M K Ramachandra - s/o Khalegowda	2251	Manually	86*/7	0.16	0.06	Teak, Silver, Hebbavu, Others	100	6	Rainfed	Rainfed/ Protective irrigation	0	0.16	Community Land
Mallinathapura	M K Ramachandra - s/o Khalegowda	2252	Manually	86*/8	0.14	0.06	Teak, Silver, Hebbavu, Others	100	6	Rainfed	Rainfed/ Protective irrigation	0	0.14	Community Land
Mallinathapura	M K Ramachandra - s/o Khalegowda	2253	Manually	86*/9	0.15	0.06	Teak, Silver, Hebbavu, Others	100	6	Rainfed	Rainfed/ Protective irrigation	0	0.15	Community Land
Mallinathapura	M K Ramachandra - s/o Khalegowda	2254	Manually	87*/1	0.20	0.08	Teak, Silver, Hebbavu, Others	100	8	Rainfed	Rainfed/ Protective irrigation	0	0.20	Community Land
Mallinathapura	M K Ramachandra - s/o Khalegowda	2255	Manually	87*/2	0.03	0.01	Teak, Silver, Hebbavu, Others	100	1	Rainfed	Rainfed/ Protective irrigation	0	0.03	Community Land
Mallinathapura	M K Ramachandra - s/o Khalegowda	2256	Manually	87*/3	0.01	0.00	Teak, Silver, Hebbavu, Others	100	0	Rainfed	Rainfed/ Protective irrigation	0	0.01	Community Land
Mallinathapura	M K Ramachandra - s/o Khalegowda	2257	Manually	87*/4	0.38	0.15	Teak, Silver, Hebbavu, Others	100	15	Rainfed	Rainfed/ Protective irrigation	0	0.38	Community Land
Mallinathapura	MK Ramachandra -	2258	Manually	88*/*	0.36	0.14	Teak, Silver, Hebbavu, Others	100	14	Rainfed	Rainfed/ Protective irrigation	0	0.36	Community Land
Mallinathapura	M K Ramachandra - s/o Khalegowda	2259	Manually	88*/*	0.16	0.06	Teak, Silver, Hebbavu, Others	100	6	Rainfed	Rainfed/ Protective irrigation	0	0.16	Community Land
Mallinathapura	M K Ramachandra - s/o Khalegowda	2260	Manually	88*/*	0.06	0.02	Teak, Silver, Hebbavu, Others	100	2	Rainfed	Rainfed/ Protective irrigation	0	0.06	Community Land
Mallinathapura	M K Ramachandra - s/o Khalegowda	2261	Manually	88*/*	0.05	0.02	Teak, Silver, Hebbavu, Others	100	2	Rainfed	Rainfed/ Protective irrigation	0	0.05	Community Land
Mallinathapura	Marigowda s/o Thimmayya	2262	Manually	89*/*	0.30	0.12	Teak, Silver, Hebbavu, Others	100	12	Rainfed	Rainfed/ Protective irrigation	0	0.30	Community Land
Mallinathapura	Thimmagowda s/o Late Ramegowda	2263	Manually	90*/1	0.29	0.12	Teak, Silver, Hebbavu, Others	100	12	Rainfed	Rainfed/ Protective irrigation	0	0.29	Community Land
Mallinathapura	Karigowda - s/o Karagowda	2264	Manually	90*/1	0.17	0.07	Teak, Silver, Hebbavu, Others	100	7	Rainfed	Rainfed/ Protective irrigation	0	0.17	Community Land
Mallinathapura	M K Nataraja s/o Karigowda	2265	Manually	90*/2	0.18	0.07	Teak, Silver, Hebbavu, Others	100	7	Rainfed	Rainfed/ Protective irrigation	0	0.18	Community Land
Mallinathapura	M K Ganesh s/o Karigowda	2266	Manually	90*/3	0.18	0.07	Teak, Silver, Hebbavu, Others	100	7	Rainfed	Rainfed/ Protective irrigation	0	0.18	Community Land
Mallinathapura	M K Chandraseh s/o Karigowda	2267	Manually	90*/4	0.05	0.02	Teak, Silver, Hebbavu, Others	100	2	Rainfed	Rainfed/ Protective irrigation	0	0.05	Private Land
Mallinathapura	Nagaraju s/o Khalegowda	2268	Manually	4*/*	0.58	0.23	Teak, Silver, Hebbavu, Others	100	23	Rainfed	Rainfed/ Protective irrigation	0	0.58	Private Land

Village Name	Farmer Name:	Farmer Code	Rate Type (Manually/Machinery)	Survey No:	Total Area (Ha.)	Proposed Area (Ha.)	Activity/Model/Plant/Crop Name :	Number of Plants Per Ha	No. of plants	Method of Irrigation	Source of Irrigation (Canal/Rainfed/Well)	Area as per Type Of Land (Ha.)		Ownership of Land (Community Land/
												Waste Land	Cultivable	
Mallinathapura	Kamala w/o M K Puttaraju	2269	Manually	10*/1	0.32	0.13	Teak, Silver, Hebbavu, Others	100	13	Rainfed	Rainfed/ Protective irrigation	0	0.32	Private Land
Mallinathapura	Kamala w/o M K Puttaraju	2270	Manually	11*/3	0.40	0.16	Teak, Silver, Hebbavu, Others	100	16	Rainfed	Rainfed/ Protective irrigation	0	0.40	Private Land
Mallinathapura	Kamala w/o M K Puttaraju	2271	Manually	11*/4	0.18	0.07	Teak, Silver, Hebbavu, Others	100	7	Rainfed	Rainfed/ Protective irrigation	0	0.18	Private Land
Mallinathapura	Kamala w/o M K Puttaraju	2272	Manually	12*/1	0.05	0.02	Teak, Silver, Hebbavu, Others	100	2	Rainfed	Rainfed/ Protective irrigation	0	0.05	Private Land
Mallinathapura	M K Ramachandra s/o Khalegowda	2273	Manually	12*/1	0.38	0.15	Teak, Silver, Hebbavu, Others	100	15	Rainfed	Rainfed/ Protective irrigation	0	0.38	Private Land
Mallinathapura	M Marigowda - s/o Khalegowda	2274	Manually	12*/1	0.02	0.01	Teak, Silver, Hebbavu, Others	100	1	Rainfed	Rainfed/ Protective irrigation	0	0.02	Private Land
Mallinathapura	M Somanna s/o Mari gowda	2275	Manually	12*/1	0.10	0.04	Teak, Silver, Hebbavu, Others	100	4	Rainfed	Rainfed/ Protective irrigation	0	0.10	Private Land
Mallinathapura	M Mari gowda - s/o Khalegowda	2276	Manually	12*/2A	0.81	0.32	Teak, Silver, Hebbavu, Others	100	32	Rainfed	Rainfed/ Protective irrigation	0	0.81	Private Land
Mallinathapura	Tammayya - s/o Chikkegowda	2277	Manually	12*/2B	1.32	0.53	Teak, Silver, Hebbavu, Others	100	53	Rainfed	Rainfed/ Protective irrigation	0	1.32	Private Land
Mallinathapura	T Ramesh - s/o Tammegowda	2278	Manually	12*/3	0.99	0.40	Teak, Silver, Hebbavu, Others	100	40	Rainfed	Rainfed/ Protective irrigation	0	0.99	Private Land
Mallinathapura	L Swamigowda s/o Lakshmegowda	2279	Manually	12*/4A	1.95	0.78	Teak, Silver, Hebbavu, Others	100	78	Rainfed	Rainfed/ Protective irrigation	0	1.95	Private Land
Mallinathapura	Veerabhadraiah - s/o Kalayya	2280	Manually	12*/4B	0.84	0.34	Teak, Silver, Hebbavu, Others	100	34	Rainfed	Rainfed/ Protective irrigation	0	0.84	Private Land
Mallinathapura	Puttayamma w/o ley kalyya	2281	Manually	12*/5	1.07	0.43	Teak, Silver, Hebbavu, Others	100	43	Rainfed	Rainfed/ Protective irrigation	0	1.07	Private Land
Mallinathapura	H T Savita w/o Late M C Nagendra	2282	Manually	12*/6	1.25	0.50	Teak, Silver, Hebbavu, Others	100	50	Rainfed	Rainfed/ Protective irrigation	0	1.25	Private Land
Mallinathapura	Doddappugowda u Swamy -	2283	Manually	12*/6	0.92	0.37	Teak, Silver, Hebbavu, Others	100	37	Rainfed	Rainfed/ Protective irrigation	0	0.92	Private Land
Mallinathapura	Neela w/o M.S. Swamigowda	2284	Manually	12*/6	0.13	0.05	Teak, Silver, Hebbavu, Others	100	5	Rainfed	Rainfed/ Protective irrigation	0	0.13	Private Land
Mallinathapura	Gowamma	2285	Manually	12*/6	0.21	0.08	Teak, Silver, Hebbavu, Others	100	8	Rainfed	Rainfed/ Protective irrigation	0	0.21	Private Land
Mallinathapura	Devegowda - s/o Tammegowda	2286	Manually	12*/7	0.66	0.26	Teak, Silver, Hebbavu, Others	100	26	Rainfed	Rainfed/ Protective irrigation	0	0.66	Private Land
Mallinathapura	Neela w/o M.S. Swamigowda	2287	Manually	13*/1	0.78	0.31	Teak, Silver, Hebbavu, Others	100	31	Rainfed	Rainfed/ Protective irrigation	0	0.78	Private Land
Mallinathapura	Thayamma- w/o Devegowda	2288	Manually	13*/1	0.32	0.13	Teak, Silver, Hebbavu, Others	100	13	Rainfed	Rainfed/ Protective irrigation	0	0.32	Private Land
Mallinathapura	Shivannegowda s/o Late Bettegowda	2289	Manually	13*/10	0.16	0.06	Teak, Silver, Hebbavu, Others	100	6	Rainfed	Rainfed/ Protective irrigation	0	0.16	Private Land
Mallinathapura	Kantashetti s/o Mylarshetti	2290	Manually	13*/2	0.22	0.09	Teak, Silver, Hebbavu, Others	100	9	Rainfed	Rainfed/ Protective irrigation	0	0.22	Private Land
Mallinathapura	Devegowda - s/o Thamegowda	2291	Manually	13*/3	0.12	0.05	Teak, Silver, Hebbavu, Others	100	5	Rainfed	Rainfed/ Protective irrigation	0	0.12	Private Land
Mallinathapura	Devegowda - s/o Thamegowda	2292	Manually	13*/3	0.15	0.06	Teak, Silver, Hebbavu, Others	100	6	Rainfed	Rainfed/ Protective irrigation	0	0.15	Private Land
Mallinathapura	Thayamma w/o Devegowda	2293	Manually	13*/4	0.17	0.07	Teak, Silver, Hebbavu, Others	100	7	Rainfed	Rainfed/ Protective irrigation	0	0.17	Private Land
Mallinathapura	Thayamma - s/o Thimmagowda	2294	Manually	13*/5	1.20	0.48	Teak, Silver, Hebbavu, Others	100	48	Rainfed	Rainfed/ Protective irrigation	0	1.20	Private Land
Mallinathapura	Sarojamma w/o Shivannegowda	2295	Manually	13*/6	0.82	0.33	Teak, Silver, Hebbavu, Others	100	33	Rainfed	Rainfed/ Protective irrigation	0	0.82	Private Land
Mallinathapura	Sarojamma - w/o Sivannegowda	2296	Manually	13*/7	0.23	0.09	Teak, Silver, Hebbavu, Others	100	9	Rainfed	Rainfed/ Protective irrigation	0	0.23	Private Land
Mallinathapura	Thayamma w/o M T Deve Gowda	2297	Manually	13*/8	0.47	0.19	Teak, Silver, Hebbavu, Others	100	19	Rainfed	Rainfed/ Protective irrigation	0	0.47	Private Land
Mallinathapura	Sannegowda - s/o Thimmagowda	2298	Manually	13*/8	0.56	0.22	Teak, Silver, Hebbavu, Others	100	22	Rainfed	Rainfed/ Protective irrigation	0	0.56	Private Land
Mallinathapura	Loksha s/o Kalegowda	2299	Manually	13*/8	0.20	0.08	Teak, Silver, Hebbavu, Others	100	8	Rainfed	Rainfed/ Protective irrigation	0	0.20	Private Land
Mallinathapura	Thayamma w/o Thimmagowda	2300	Manually	13*/9	0.20	0.08	Teak, Silver, Hebbavu, Others	100	8	Rainfed	Rainfed/ Protective irrigation	0	0.20	Private Land

Village Name	Farmer Name:	Farmer Code	Rate Type (Manually/Machinery)	Survey No:	Total Area (Ha.)	Proposed Area (Ha.)	Activity/Model/Plant/Crop Name :	Number of Plants Per Ha	No. of plants	Method of Irrigation	Source of Irrigation (Canal/Rainfed/Well)	Area as per Type Of Land (Ha.)		Ownership of Land (Community Land/
												Waste Land	Cultivable	
Mallinathapura	Devamma w/o Late Hanumagowda	2301	Manually	15*/1	0.60	0.24	Teak, Silver, Hebbvu, Others	100	24	Rainfed	Rainfed/ Protective irrigation	0	0.60	Private Land
Mallinathapura	Vishalakshamma w/o Late Thimmagowda	2302	Manually	15*/1	0.60	0.24	Teak, Silver, Hebbvu, Others	100	24	Rainfed	Rainfed/ Protective irrigation	0	0.60	Private Land
Mallinathapura	Devegowda - s/o Tamme Gowda	2303	Manually	15*/1	1.60	0.64	Teak, Silver, Hebbvu, Others	100	64	Rainfed	Rainfed/ Protective irrigation	0	1.60	Private Land
Mallinathapura	M P Manjunatha - s/o Puttegowda	2304	Manually	15*/1	0.20	0.08	Teak, Silver, Hebbvu, Others	100	8	Rainfed	Rainfed/ Protective irrigation	0	0.20	Private Land
Mallinathapura	H.M. Veena w/o M.S. Yogesh	2305	Manually	15*/1	0.40	0.16	Teak, Silver, Hebbvu, Others	100	16	Rainfed	Rainfed/ Protective irrigation	0	0.40	Private Land
Mallinathapura	B T Charitra	2306	Manually	15*/10	0.20	0.08	Teak, Silver, Hebbvu, Others	100	8	Rainfed	Rainfed/ Protective irrigation	0	0.20	Private Land
Mallinathapura	Jayamma w/o Late Honnegowda	2307	Manually	15*/11	1.39	0.56	Teak, Silver, Hebbvu, Others	100	56	Rainfed	Rainfed/ Protective irrigation	0	1.39	Private Land
Mallinathapura	Jayamma w/o Late Honnegowda	2308	Manually	15*/11	0.02	0.01	Teak, Silver, Hebbvu, Others	100	1	Rainfed	Rainfed/ Protective irrigation	0	0.02	Private Land
Mallinathapura	Lalitamma - s/o Thimmegowda	2309	Manually	15*/11	0.06	0.02	Teak, Silver, Hebbvu, Others	100	2	Rainfed	Rainfed/ Protective irrigation	0	0.06	Private Land
Mallinathapura	Sannegowda - s/o Thimmagowda	2310	Manually	15*/12	0.36	0.14	Teak, Silver, Hebbvu, Others	100	14	Rainfed	Rainfed/ Protective irrigation	0	0.36	Private Land
Mallinathapura	Jayamma w/o Late Honnegowda	2311	Manually	15*/13	0.51	0.20	Teak, Silver, Hebbvu, Others	100	20	Rainfed	Rainfed/ Protective irrigation	0	0.51	Private Land
Mallinathapura	Sannegowda - s/o Thimmayya	2312	Manually	15*/14	0.51	0.20	Teak, Silver, Hebbvu, Others	100	20	Rainfed	Rainfed/ Protective irrigation	0	0.51	Private Land
Mallinathapura	Jayamma w/o Late Honnegowda	2313	Manually	15*/15	0.14	0.06	Teak, Silver, Hebbvu, Others	100	6	Rainfed	Rainfed/ Protective irrigation	0	0.14	Private Land
Mallinathapura	M.P. Manjunatha - s/o Puttegowda	2314	Manually	15*/16	0.60	0.24	Teak, Silver, Hebbvu, Others	100	24	Rainfed	Rainfed/ Protective irrigation	0	0.60	Private Land
Mallinathapura	M P Manjunatha - s/o Puttegowda	2315	Manually	15*/16	0.63	0.25	Teak, Silver, Hebbvu, Others	100	25	Rainfed	Rainfed/ Protective irrigation	0	0.63	Private Land
Mallinathapura	M P Suresh - s/o Puttegowda	2316	Manually	15*/2	0.03	0.01	Teak, Silver, Hebbvu, Others	100	1	Rainfed	Rainfed/ Protective irrigation	0	0.03	Private Land
Mallinathapura	Sannakalaiah - s/o Helavaiah	2317	Manually	15*/3	0.08	0.03	Teak, Silver, Hebbvu, Others	100	3	Rainfed	Rainfed/ Protective irrigation	0	0.08	Private Land
Mallinathapura	Bommamma w/o Late Devayya	2318	Manually	15*/4	0.08	0.03	Teak, Silver, Hebbvu, Others	100	3	Rainfed	Rainfed/ Protective irrigation	0	0.08	Private Land
Mallinathapura	M Mahesh s/o Marigowda M	2319	Manually	15*/5	0.18	0.07	Teak, Silver, Hebbvu, Others	100	7	Rainfed	Rainfed/ Protective irrigation	0	0.18	Private Land
Mallinathapura	Mari gowda - s/o Khalegowda	2320	Manually	15*/6	0.20	0.08	Teak, Silver, Hebbvu, Others	100	8	Rainfed	Rainfed/ Protective irrigation	0	0.20	Private Land
Mallinathapura	Mari gowda - s/o Khalegowda	2321	Manually	15*/7	0.18	0.07	Teak, Silver, Hebbvu, Others	100	7	Rainfed	Rainfed/ Protective irrigation	0	0.18	Private Land
Mallinathapura	Channamma w/o Late L Thamegowda. -	2322	Manually	15*/8	1.34	0.54	Teak, Silver, Hebbvu, Others	100	54	Rainfed	Rainfed/ Protective irrigation	0	1.34	Private Land
Mallinathapura	T Ramesha s/o Late L Thamegowda. -	2323	Manually	15*/8	0.08	0.03	Teak, Silver, Hebbvu, Others	100	3	Rainfed	Rainfed/ Protective irrigation	0	0.08	Private Land
Mallinathapura	T S Narasimhaiah - s/o Narappa	2324	Manually	15*/8	1.50	0.60	Teak, Silver, Hebbvu, Others	100	60	Rainfed	Rainfed/ Protective irrigation	0	1.50	Private Land
Mallinathapura	M.S. Swamigowda s/o Sannegowda	2325	Manually	15*/9	0.73	0.29	Teak, Silver, Hebbvu, Others	100	29	Rainfed	Rainfed/ Protective irrigation	0	0.73	Private Land
Mallinathapura	M.S Yogesh s/o Sannegowda	2326	Manually	16*/1	0.73	0.29	Teak, Silver, Hebbvu, Others	100	29	Rainfed	Rainfed/ Protective irrigation	0	0.73	Private Land
Mallinathapura	Kapani Gowda - s/o Shettigowda	2327	Manually	16*/1	0.08	0.03	Teak, Silver, Hebbvu, Others	100	3	Rainfed	Rainfed/ Protective irrigation	0	0.08	Private Land
Mallinathapura	Kapaneegowda - s/o Shettigowda	2328	Manually	16*/1	1.38	0.55	Teak, Silver, Hebbvu, Others	100	55	Rainfed	Rainfed/ Protective irrigation	0	1.38	Private Land
Mallinathapura	M P Kalegowda - s/o Puttegowda	2329	Manually	16*/2A	1.08	0.43	Teak, Silver, Hebbvu, Others	100	43	Rainfed	Rainfed/ Protective irrigation	0	1.08	Private Land
Mallinathapura	Ganesh - s/o Puttegowda	2330	Manually	16*/2B	1.07	0.43	Teak, Silver, Hebbvu, Others	100	43	Rainfed	Rainfed/ Protective irrigation	0	1.07	Private Land
Mallinathapura	Sannakalaiah - s/o Helavaiah	2331	Manually	16*/3	0.22	0.09	Teak, Silver, Hebbvu, Others	100	9	Rainfed	Rainfed/ Protective irrigation	0	0.22	Private Land
Mallinathapura	Veerabhadra - s/o Kalayya	2332	Manually	16*/3	0.44	0.18	Teak, Silver, Hebbvu, Others	100	18	Rainfed	Rainfed/ Protective irrigation	0	0.44	Private Land

Village Name	Farmer Name:	Farmer Code	Rate Type (Manually/Machinery)	Survey No:	Total Area (Ha.)	Proposed Area (Ha.)	Activity/Model/Plant/Crop Name :	Number of Plants Per Ha	No. of plants	Method of Irrigation	Source of Irrigation (Canal/Rainfed/Well)	Area as per Type Of Land (Ha.)		Ownership of Land (Community Land/
												Waste Land	Cultivable	
Mallinathapura	Puttayamma w/o ley kalayya	2333	Manually	16*/3	0.44	0.18	Teak, Silver, Hebbvu, Others	100	18	Rainfed	Rainfed/ Protective irrigation	0	0.44	Private Land
Mallinathapura	H T Savita w/o Late M C Nagendra	2334	Manually	16*/3	0.43	0.17	Teak, Silver, Hebbvu, Others	100	17	Rainfed	Rainfed/ Protective irrigation	0	0.43	Private Land
Mallinathapura	Bommamma w/o Late Devayya	2335	Manually	16*/3	0.22	0.09	Teak, Silver, Hebbvu, Others	100	9	Rainfed	Rainfed/ Protective irrigation	0	0.22	Private Land
Mallinathapura	Jayamma w/o Late Honnegowda	2336	Manually	16*/4	0.15	0.06	Teak, Silver, Hebbvu, Others	100	6	Rainfed	Rainfed/ Protective irrigation	0	0.15	Private Land
Mallinathapura	Lokesh - s/o Khalegowda	2337	Manually	16*/4	0.20	0.08	Teak, Silver, Hebbvu, Others	100	8	Rainfed	Rainfed/ Protective irrigation	0	0.20	Private Land
Mallinathapura	Lokesh s/o Kalegowda	2338	Manually	16*/5	0.10	0.04	Teak, Silver, Hebbvu, Others	100	4	Rainfed	Rainfed/ Protective irrigation	0	0.10	Private Land
Mallinathapura	Loksha s/o Kalegowda	2339	Manually	16*/6	0.10	0.04	Teak, Silver, Hebbvu, Others	100	4	Rainfed	Rainfed/ Protective irrigation	0	0.10	Private Land
Mallinathapura	Ananthakumara s/o Hanumanthappa	2340	Manually	16*/6	1.85	0.74	Teak, Silver, Hebbvu, Others	100	74	Rainfed	Rainfed/ Protective irrigation	0	1.85	Private Land
Mallinathapura	M K Chandraesha s/o Late Karigowda	2341	Manually	16*/7	0.90	0.36	Teak, Silver, Hebbvu, Others	100	36	Rainfed	Rainfed/ Protective irrigation	0	0.90	Private Land
Mallinathapura	Sannegowda - s/o Thimmayya	2342	Manually	16*/9	0.55	0.22	Teak, Silver, Hebbvu, Others	100	22	Rainfed	Rainfed/ Protective irrigation	0	0.55	Private Land
Mallinathapura	B S Rekha w/o P Manjunatha. -	2343	Manually	17*/1	0.02	0.01	Teak, Silver, Hebbvu, Others	100	1	Rainfed	Rainfed/ Protective irrigation	0	0.02	Private Land
Mallinathapura	Suresh s/o Chellegowda	2344	Manually	17*/1	0.15	0.06	Teak, Silver, Hebbvu, Others	100	6	Rainfed	Rainfed/ Protective irrigation	0	0.15	Private Land
Mallinathapura	Manjunatha s/o Chelegowda	2345	Manually	17*/1	0.15	0.06	Teak, Silver, Hebbvu, Others	100	6	Rainfed	Rainfed/ Protective irrigation	0	0.15	Private Land
Mallinathapura	MK Govindegowda s/o Khalegowda. -	2346	Manually	17*/2	0.16	0.06	Teak, Silver, Hebbvu, Others	100	6	Rainfed	Rainfed/ Protective irrigation	0	0.16	Private Land
Mallinathapura	Ravindra C R. s/o Ramesh S	2347	Manually	17*/3	0.16	0.06	Teak, Silver, Hebbvu, Others	100	6	Rainfed	Rainfed/ Protective irrigation	0	0.16	Private Land
Mallinathapura	Samivullah Khan. s/o Ghaffar Khan	2348	Manually	17*/3	0.07	0.03	Teak, Silver, Hebbvu, Others	100	3	Rainfed	Rainfed/ Protective irrigation	0	0.07	Private Land
Mallinathapura	M K. Krishnegowda - s/o M.P. Kalegowda	2349	Manually	17*/4	0.09	0.04	Teak, Silver, Hebbvu, Others	100	4	Rainfed	Rainfed/ Protective irrigation	0	0.09	Private Land
Mallinathapura	Rajamma w/o Ishwar. -	2350	Manually	17*/5	0.07	0.03	Teak, Silver, Hebbvu, Others	100	3	Rainfed	Rainfed/ Protective irrigation	0	0.07	Private Land
Mallinathapura	Rajesh B. P. s/o B T Puttegowda	2351	Manually	17*/6	0.03	0.01	Teak, Silver, Hebbvu, Others	100	1	Rainfed	Rainfed/ Protective irrigation	0	0.03	Private Land
Mallinathapura	Suresh s/o Chellegowda	2352	Manually	17*/7	0.80	0.32	Teak, Silver, Hebbvu, Others	100	32	Rainfed	Rainfed/ Protective irrigation	0	0.80	Private Land
Mallinathapura	Srinivasa. - Late s/o . Kapanegowda	2353	Manually	17*/8	0.73	0.29	Teak, Silver, Hebbvu, Others	100	29	Rainfed	Rainfed/ Protective irrigation	0	0.73	Private Land
Mallinathapura	Nanjappa Uruf Nanjegowda. - s/o Kapanegowda	2354	Manually	17*/9	0.72	0.29	Teak, Silver, Hebbvu, Others	100	29	Rainfed	Rainfed/ Protective irrigation	0	0.72	Private Land
Mallinathapura	Manjunatha s/o Sannegowda	2355	Manually	18*/1	0.80	0.32	Teak, Silver, Hebbvu, Others	100	32	Rainfed	Rainfed/ Protective irrigation	0	0.80	Private Land
Mallinathapura	Suresh s/o Sannegowda	2356	Manually	18*/2	0.45	0.18	Teak, Silver, Hebbvu, Others	100	18	Rainfed	Rainfed/ Protective irrigation	0	0.45	Private Land
Mallinathapura	M C Harish s/o Chaluvegowda	2357	Manually	18*/3A1	0.10	0.04	Teak, Silver, Hebbvu, Others	100	4	Rainfed	Rainfed/ Protective irrigation	0	0.10	Private Land
Mallinathapura	M C Thammegowda s/o Chaluvegowda	2358	Manually	18*/3A2	0.10	0.04	Teak, Silver, Hebbvu, Others	100	4	Rainfed	Rainfed/ Protective irrigation	0	0.10	Private Land
Mallinathapura	Veena.K.B w/o Belyappa	2359	Manually	18*/3A3	0.20	0.08	Teak, Silver, Hebbvu, Others	100	8	Rainfed	Rainfed/ Protective irrigation	0	0.20	Private Land
Mallinathapura	Veena.K.B w/o Belyappa	2360	Manually	18*/3B	0.20	0.08	Teak, Silver, Hebbvu, Others	100	8	Rainfed	Rainfed/ Protective irrigation	0	0.20	Private Land
Mallinathapura	M C Harish s/o Chaluvegowda	2361	Manually	18*/4A	0.16	0.06	Teak, Silver, Hebbvu, Others	100	6	Rainfed	Rainfed/ Protective irrigation	0	0.16	Private Land
Mallinathapura	M C Thamegowda s/o Chaluvegowda	2362	Manually	18*/4B	0.69	0.28	Teak, Silver, Hebbvu, Others	100	28	Rainfed	Rainfed/ Protective irrigation	0	0.69	Private Land
Mallinathapura	M C Harish s/o Chaluvegowda	2363	Manually	19**	0.53	0.21	Teak, Silver, Hebbvu, Others	100	21	Rainfed	Rainfed/ Protective irrigation	0	0.53	Private Land
Mallinathapura	Rajesh B. P. s/o B T Puttegowda	2364	Manually	19**	0.17	0.07	Teak, Silver, Hebbvu, Others	100	7	Rainfed	Rainfed/ Protective irrigation	0	0.17	Private Land

Village Name	Farmer Name:	Farmer Code	Rate Type (Manually/Machinery)	Survey No:	Total Area (Ha.)	Proposed Area (Ha.)	Activity/Model/Plant/Crop Name :	Number of Plants Per Ha	No. of plants	Method of Irrigation	Source of Irrigation (Canal/Rainfed/Well)	Area as per Type Of Land (Ha.)		Ownership of Land (Community Land/
												Waste Land	Cultivable	
Mallinathapura	M.K.Krishna gowda - s/o Kalegowda	2365	Manually	19/**	0.51	0.20	Teak, Silver, Hebbvu, Others	100	20	Rainfed	Rainfed/ Protective irrigation	0	0.51	Private Land
Mallinathapura	M.K. Govindegowda - s/o Khalegowda	2366	Manually	19/**	0.40	0.16	Teak, Silver, Hebbvu, Others	100	16	Rainfed	Rainfed/ Protective irrigation	0	0.40	Private Land
Mallinathapura	M.K. Govindegowda - s/o Khalegowda	2367	Manually	19/**	0.09	0.04	Teak, Silver, Hebbvu, Others	100	4	Rainfed	Rainfed/ Protective irrigation	0	0.09	Private Land
Mallinathapura	COMMAN LAND	2368	Manually	19/**	0.00	0.00	Teak, Silver, Hebbvu, Others	100	0	Rainfed	Rainfed/ Protective irrigation	0	0.00	Community Land
Mallinathapura	Ganesh s/o Late Puttegowda	2369	Manually	19/**	0.25	0.10	Teak, Silver, Hebbvu, Others	100	10	Rainfed	Rainfed/ Protective irrigation	0	0.25	Private Land
Mallinathapura	Govinda M.K. s/o m. P. Kalegowda . -	2370	Manually	19/**	0.23	0.09	Teak, Silver, Hebbvu, Others	100	9	Rainfed	Rainfed/ Protective irrigation	0	0.23	Private Land
Mallinathapura	Chetan.MK s/o M K Krishnegowda. -	2371	Manually	19/**	0.13	0.05	Teak, Silver, Hebbvu, Others	100	5	Rainfed	Rainfed/ Protective irrigation	0	0.13	Private Land
Mallinathapura	MK Govindegowda s/o M P Kalegowda. -	2372	Manually	19/**	0.27	0.11	Teak, Silver, Hebbvu, Others	100	11	Rainfed	Rainfed/ Protective irrigation	0	0.27	Private Land
Mallinathapura	Chetan.MK s/o M K Krishnegowda. -	2373	Manually	19/**	0.27	0.11	Teak, Silver, Hebbvu, Others	100	11	Rainfed	Rainfed/ Protective irrigation	0	0.27	Private Land
Mallinathapura	Chetan M K w/o Krishnegowda. -	2374	Manually	19/**	0.36	0.14	Teak, Silver, Hebbvu, Others	100	14	Rainfed	Rainfed/ Protective irrigation	0	0.36	Private Land
Mallinathapura	Govinda M.K. s/o m. P. Kalegowda . -	2375	Manually	19/**	0.13	0.05	Teak, Silver, Hebbvu, Others	100	5	Rainfed	Rainfed/ Protective irrigation	0	0.13	Private Land
Mallinathapura	Manjunath s/o Sannegowda	2376	Manually	20/**1	0.45	0.18	Teak, Silver, Hebbvu, Others	100	18	Rainfed	Rainfed/ Protective irrigation	0	0.45	Private Land
Mallinathapura	Puttaswamy s/o Kalegowda	2377	Manually	20/**1	0.80	0.32	Teak, Silver, Hebbvu, Others	100	32	Rainfed	Rainfed/ Protective irrigation	0	0.80	Private Land
Mallinathapura	M Somanna s/o Mari gowda M	2378	Manually	20/**10	2.35	0.94	Teak, Silver, Hebbvu, Others	100	94	Rainfed	Rainfed/ Protective irrigation	0	2.35	Private Land
Mallinathapura	T K Dinesh Kumar s/o T R Kengappa. - - Land	2379	Manually	20/**11	0.22	0.09	Teak, Silver, Hebbvu, Others	100	9	Rainfed	Rainfed/ Protective irrigation	0	0.22	Private Land
Mallinathapura	Sri M P Manikantha. s/o Puttaswamigowda	2380	Manually	20/**11	1.32	0.53	Teak, Silver, Hebbvu, Others	100	53	Rainfed	Rainfed/ Protective irrigation	0	1.32	Private Land
Mallinathapura	Shanthamma w/o Late Karigowda	2381	Manually	20/**12	0.15	0.06	Teak, Silver, Hebbvu, Others	100	6	Rainfed	Rainfed/ Protective irrigation	0	0.15	Private Land
Mallinathapura	Suresh - s/o Khalegowda	2382	Manually	20/**13	0.15	0.06	Teak, Silver, Hebbvu, Others	100	6	Rainfed	Rainfed/ Protective irrigation	0	0.15	Private Land
Mallinathapura	Lokesh - s/o Khalegowda	2383	Manually	20/**13	0.16	0.06	Teak, Silver, Hebbvu, Others	100	6	Rainfed	Rainfed/ Protective irrigation	0	0.16	Private Land
Mallinathapura	Sannamma s/o Late Kalegowda	2384	Manually	20/**14	0.30	0.12	Teak, Silver, Hebbvu, Others	100	12	Rainfed	Rainfed/ Protective irrigation	0	0.30	Private Land
Mallinathapura	Lata Nataraju. - w/o M K Nataraju	2385	Manually	20/**14	1.83	0.73	Teak, Silver, Hebbvu, Others	100	73	Rainfed	Rainfed/ Protective irrigation	0	1.83	Private Land
Mallinathapura	Kapani Gowda -	2386	Manually	20/**15	0.44	0.18	Teak, Silver, Hebbvu, Others	100	18	Rainfed	Rainfed/ Protective irrigation	0	0.44	Private Land
Mallinathapura	Sannegowda s/o Shettigowda	2387	Manually	20/**15	0.44	0.18	Teak, Silver, Hebbvu, Others	100	18	Rainfed	Rainfed/ Protective irrigation	0	0.44	Private Land
Mallinathapura	M S Prabhakar s/o Late .Sannappa	2388	Manually	20/**16	1.19	0.48	Teak, Silver, Hebbvu, Others	100	48	Rainfed	Rainfed/ Protective irrigation	0	1.19	Private Land
Mallinathapura	M S Rajendra s/o Late Sannappa	2389	Manually	20/**16	1.19	0.48	Teak, Silver, Hebbvu, Others	100	48	Rainfed	Rainfed/ Protective irrigation	0	1.19	Private Land
Mallinathapura	Chandregowda - s/o Sannappa	2390	Manually	20/**17	1.18	0.47	Teak, Silver, Hebbvu, Others	100	47	Rainfed	Rainfed/ Protective irrigation	0	1.18	Private Land
Mallinathapura	shivaram s/o shivanagappa	2391	Manually	20/**18	1.54	0.62	Teak, Silver, Hebbvu, Others	100	62	Rainfed	Rainfed/ Protective irrigation	0	1.54	Private Land
Mallinathapura	COMMAN LAND	2392	Manually	20/**19A	35.64	14.26	Teak, Silver, Hebbvu, Others	100	1426	Rainfed	Rainfed/ Protective irrigation	0	35.64	Community Land
Punadahalli	Purushottamma Ph.D. s/o Late Dasegowda. -	2393	Manually	20/**19A	0.20	0.08	Teak, Silver, Hebbvu, Others	100	8	Rainfed	Rainfed/ Protective irrigation	0	0.20	Private Land
Punadahalli	PK Subramanya. - Late s/o . Pt Krishnaegowda	2394	Manually	20/**19A	2.00	0.80	Teak, Silver, Hebbvu, Others	100	80	Rainfed	Rainfed/ Protective irrigation	0	2.00	Private Land
Punadahalli	P K Vasanth Kumar. - Late s/o . Pt Krishnaegowda	2395	Manually	20/**19B	0.16	0.06	Teak, Silver, Hebbvu, Others	100	6	Rainfed	Rainfed/ Protective irrigation	0	0.16	Private Land
Punadahalli	P T Ramesh s/o Thimmegowda	2396	Manually	20/**2	0.34	0.14	Teak, Silver, Hebbvu, Others	100	14	Rainfed	Rainfed/ Protective irrigation	0	0.34	Private Land

Village Name	Farmer Name:	Farmer Code	Rate Type (Manually/Machinery)	Survey No:	Total Area (Ha.)	Proposed Area (Ha.)	Activity/Model/Plant/Crop Name :	Number of Plants Per Ha	No. of plants	Method of Irrigation	Source of Irrigation (Canal/Rainfed/Well)	Area as per Type Of Land (Ha.)		Ownership of Land (Community Land/
												Waste Land	Cultivable	
Punadahalli	Venkatgowda s/o Thimmegowda	2397	Manually	20*/20	0.34	0.14	Teak, Silver, Hebbvu, Others	100	14	Rainfed	Rainfed/ Protective irrigation	0	0.34	Private Land
Punadahalli	P T Swamigowda s/o Thimmegowda	2398	Manually	20*/3	0.34	0.14	Teak, Silver, Hebbvu, Others	100	14	Rainfed	Rainfed/ Protective irrigation	0	0.34	Private Land
Punadahalli	P T Nataraja s/o Thimmegowda	2399	Manually	20*/3	0.34	0.14	Teak, Silver, Hebbvu, Others	100	14	Rainfed	Rainfed/ Protective irrigation	0	0.34	Private Land
Punadahalli	P H Chandragowda - s/o Thimmegowda	2400	Manually	20*/14	0.13	0.05	Teak, Silver, Hebbvu, Others	100	5	Rainfed	Rainfed/ Protective irrigation	0	0.13	Private Land
Punadahalli	P H Venkatappa -	2401	Manually	20*/5	0.00	0.00	Teak, Silver, Hebbvu, Others	100	0	Rainfed	Rainfed/ Protective irrigation	0	0.00	Private Land
Punadahalli	Rangaswamy - s/o Thimmegowda	2402	Manually	20*/5	0.13	0.05	Teak, Silver, Hebbvu, Others	100	5	Rainfed	Rainfed/ Protective irrigation	0	0.13	Private Land
Punadahalli	P.T. Chandregowda - s/o Thimmegowda	2403	Manually	20*/6	0.13	0.05	Teak, Silver, Hebbvu, Others	100	5	Rainfed	Rainfed/ Protective irrigation	0	0.13	Private Land
Punadahalli	P. Jawaregowda s/o Late. Rangegowda. -	2404	Manually	20*/7	0.13	0.05	Teak, Silver, Hebbvu, Others	100	5	Rainfed	Rainfed/ Protective irrigation	0	0.13	Private Land
Punadahalli	Pt Chandragowda s/o Late Thimmegowda. -	2405	Manually	20*/7	0.34	0.14	Teak, Silver, Hebbvu, Others	100	14	Rainfed	Rainfed/ Protective irrigation	0	0.34	Private Land
Punadahalli	P.T. Nagaraju s/o Thimmegowda	2406	Manually	20*/8	0.14	0.06	Teak, Silver, Hebbvu, Others	100	6	Rainfed	Rainfed/ Protective irrigation	0	0.14	Private Land
Punadahalli	P.C.Manjunatha s/o P.T.Chandregowda	2407	Manually	20*/9	0.35	0.14	Teak, Silver, Hebbvu, Others	100	14	Rainfed	Rainfed/ Protective irrigation	0	0.35	Private Land
Punadahalli	P.T. Srinivasa s/o Thimmegowda	2408	Manually	20*/9	0.37	0.15	Teak, Silver, Hebbvu, Others	100	15	Rainfed	Rainfed/ Protective irrigation	0	0.37	Private Land
Punadahalli	Honnegowda s/o Thimmegowda	2409	Manually	21*/1	0.43	0.17	Teak, Silver, Hebbvu, Others	100	17	Rainfed	Rainfed/ Protective irrigation	0	0.43	Private Land
Punadahalli	Sharadamma w/o Late.Venkataramu	2410	Manually	21*/2	0.13	0.05	Teak, Silver, Hebbvu, Others	100	5	Rainfed	Rainfed/ Protective irrigation	0	0.13	Private Land
Punadahalli	P H Venkatagirigowda - s/o Honnegowda	2411	Manually	21*/3	0.03	0.01	Teak, Silver, Hebbvu, Others	100	1	Rainfed	Rainfed/ Protective irrigation	0	0.03	Private Land
Punadahalli	Jayasheela w/o Thimmarayigowda	2412	Manually	21*/3	0.03	0.01	Teak, Silver, Hebbvu, Others	100	1	Rainfed	Rainfed/ Protective irrigation	0	0.03	Private Land
Punadahalli	Manjula w/o Late Ramesh PV	2413	Manually	21*/4	0.05	0.02	Teak, Silver, Hebbvu, Others	100	2	Rainfed	Rainfed/ Protective irrigation	0	0.05	Private Land
Punadahalli	Kalamma w/o Sannappa	2414	Manually	21*/5	0.04	0.02	Teak, Silver, Hebbvu, Others	100	2	Rainfed	Rainfed/ Protective irrigation	0	0.04	Private Land
Punadahalli	Chandragowda - s/o Javaregowda	2415	Manually	21*/6	0.13	0.05	Teak, Silver, Hebbvu, Others	100	5	Rainfed	Rainfed/ Protective irrigation	0	0.13	Private Land
Punadahalli	Muthuraja s/o Late Govindegowda	2416	Manually	21*/6	0.40	0.16	Teak, Silver, Hebbvu, Others	100	16	Rainfed	Rainfed/ Protective irrigation	0	0.40	Private Land
Punadahalli	Ph. Venkatagirigowda s/o Honnegowda	2417	Manually	21*/6	0.22	0.09	Teak, Silver, Hebbvu, Others	100	9	Rainfed	Rainfed/ Protective irrigation	0	0.22	Private Land
Punadahalli	Manjula w/o Late Ramesh PV	2418	Manually	21*/6	0.04	0.02	Teak, Silver, Hebbvu, Others	100	2	Rainfed	Rainfed/ Protective irrigation	0	0.04	Private Land
Punadahalli	P T Chandregowda - s/o Thimmegowda	2419	Manually	21*/6	0.22	0.09	Teak, Silver, Hebbvu, Others	100	9	Rainfed	Rainfed/ Protective irrigation	0	0.22	Private Land
Punadahalli	Manjula w/o Late Ramesh PV	2420	Manually	22*/1	0.05	0.02	Teak, Silver, Hebbvu, Others	100	2	Rainfed	Rainfed/ Protective irrigation	0	0.05	Private Land
Punadahalli	P.T. Rajegowda s/o Late Thimmaraiigowda	2421	Manually	22*/2	0.13	0.05	Teak, Silver, Hebbvu, Others	100	5	Rainfed	Rainfed/ Protective irrigation	0	0.13	Private Land
Punadahalli	P H Venkatagirigowda - s/o Late Honnegowda	2422	Manually	22*/3	0.13	0.05	Teak, Silver, Hebbvu, Others	100	5	Rainfed	Rainfed/ Protective irrigation	0	0.13	Private Land
Punadahalli	P.V. Jalendra s/o Venkatgowda	2423	Manually	22*/3	0.26	0.10	Teak, Silver, Hebbvu, Others	100	10	Rainfed	Rainfed/ Protective irrigation	0	0.26	Private Land
Punadahalli	Manjula w/o Late Ramesh PV	2424	Manually	22*/4	0.06	0.02	Teak, Silver, Hebbvu, Others	100	2	Rainfed	Rainfed/ Protective irrigation	0	0.06	Private Land
Punadahalli	COMMAN LAND	2425	Manually	22*/5	0.59	0.24	Teak, Silver, Hebbvu, Others	100	24	Rainfed	Rainfed/ Protective irrigation	0	0.59	Community Land
Punadahalli	Venkaatesha - s/o Javaregowda	2426	Manually	22*/6	0.20	0.08	Teak, Silver, Hebbvu, Others	100	8	Rainfed	Rainfed/ Protective irrigation	0	0.20	Private Land
Punadahalli	P.R. Subramanya s/o Ramegowda	2427	Manually	22*/7	0.40	0.16	Teak, Silver, Hebbvu, Others	100	16	Rainfed	Rainfed/ Protective irrigation	0	0.40	Private Land
Punadahalli	P W Venkatgowda s/o Late Thimmegowda	2428	Manually	23*/1	0.20	0.08	Teak, Silver, Hebbvu, Others	100	8	Rainfed	Rainfed/ Protective irrigation	0	0.20	Private Land



Village Name	Farmer Name:	Farmer Code	Rate Type (Manually/Machinery)	Survey No:	Total Area (Ha.)	Proposed Area (Ha.)	Activity/Model/Plant/Crop Name :	Number of Plants Per Ha	No. of plants	Method of Irrigation	Source of Irrigation (Canal/Rainfed/Well)	Area as per Type Of Land (Ha.)		Ownership of Land (Community Land/
												Waste Land	Cultivable	
Punadahalli	Javaregoud's Venkategowda -	2429	Manually	23*/10	0.94	0.38	Teak, Silver, Hebbavu, Others	100	38	Rainfed	Rainfed/ Protective irrigation	0	0.94	Private Land
Punadahalli	P V Thimmegowda s/o Venkatappa	2430	Manually	23*/11	0.50	0.20	Teak, Silver, Hebbavu, Others	100	20	Rainfed	Rainfed/ Protective irrigation	0	0.50	Private Land
Punadahalli	Ph. Jawaregowda s/o Honnagiri Gowda	2431	Manually	23*/12	0.19	0.08	Teak, Silver, Hebbavu, Others	100	8	Rainfed	Rainfed/ Protective irrigation	0	0.19	Private Land
Punadahalli	P.H. Yogananda s/o Honnagiri Gowda	2432	Manually	23*/13	0.03	0.01	Teak, Silver, Hebbavu, Others	100	1	Rainfed	Rainfed/ Protective irrigation	0	0.03	Private Land
Punadahalli	P.H. Venkatesha s/o Honnagiri Gowda	2433	Manually	23*/13	0.03	0.01	Teak, Silver, Hebbavu, Others	100	1	Rainfed	Rainfed/ Protective irrigation	0	0.03	Private Land
Punadahalli	P.H. Jawaregowda s/o Honnagirigowda	2434	Manually	23*/14	0.03	0.01	Teak, Silver, Hebbavu, Others	100	1	Rainfed	Rainfed/ Protective irrigation	0	0.03	Private Land
Punadahalli	Manjula w/o Late Ramesh PV	2435	Manually	23*/15	0.03	0.01	Teak, Silver, Hebbavu, Others	100	1	Rainfed	Rainfed/ Protective irrigation	0	0.03	Private Land
Punadahalli	Manjula w/o Late Ramesh PV	2436	Manually	23*/16	0.03	0.01	Teak, Silver, Hebbavu, Others	100	1	Rainfed	Rainfed/ Protective irrigation	0	0.03	Private Land
Punadahalli	Manjula w/o Late Ramesh PV	2437	Manually	23*/17	0.09	0.04	Teak, Silver, Hebbavu, Others	100	4	Rainfed	Rainfed/ Protective irrigation	0	0.09	Private Land
Punadahalli	P.T.Palaksha. - s/o PV Thimmegowda	2438	Manually	23*/17	0.34	0.14	Teak, Silver, Hebbavu, Others	100	14	Rainfed	Rainfed/ Protective irrigation	0	0.34	Private Land
Punadahalli	Ph. Lahita s/o Late. Ph.Honnegowda. -	2439	Manually	23*/18	0.02	0.01	Teak, Silver, Hebbavu, Others	100	1	Rainfed	Rainfed/ Protective irrigation	0	0.02	Private Land
Punadahalli	PH Shanthakumara s/o Late. Ph.Honnegowda. -	2440	Manually	23*/19	0.02	0.01	Teak, Silver, Hebbavu, Others	100	1	Rainfed	Rainfed/ Protective irrigation	0	0.02	Private Land
Punadahalli	PR Subramanya s/o Late.Ramegowda	2441	Manually	23*/2	0.20	0.08	Teak, Silver, Hebbavu, Others	100	8	Rainfed	Rainfed/ Protective irrigation	0	0.20	Private Land
Punadahalli	P V Thimmegowda s/o Venkatappa	2442	Manually	23*/20	0.32	0.13	Teak, Silver, Hebbavu, Others	100	13	Rainfed	Rainfed/ Protective irrigation	0	0.32	Private Land
Punadahalli	HK Saraswathamma w/o . PV Ramegowda	2443	Manually	23*/21	0.41	0.16	Teak, Silver, Hebbavu, Others	100	16	Rainfed	Rainfed/ Protective irrigation	0	0.41	Private Land
Punadahalli	PV Govindaraju s/o Venkatappa U Venkategowda	2444	Manually	23*/22	0.22	0.09	Teak, Silver, Hebbavu, Others	100	9	Rainfed	Rainfed/ Protective irrigation	0	0.22	Private Land
Punadahalli	P.V.Ramamoorthy s/o Venkategowda	2445	Manually	23*/23	0.13	0.05	Teak, Silver, Hebbavu, Others	100	5	Rainfed	Rainfed/ Protective irrigation	0	0.13	Private Land
Punadahalli	Sushilamma w/o Late P T Swamigowda	2446	Manually	23*/24	0.10	0.04	Teak, Silver, Hebbavu, Others	100	4	Rainfed	Rainfed/ Protective irrigation	0	0.10	Private Land
Punadahalli	PR Subramanya s/o Late.Ramegowda	2447	Manually	23*/25	0.20	0.08	Teak, Silver, Hebbavu, Others	100	8	Rainfed	Rainfed/ Protective irrigation	0	0.20	Private Land
Punadahalli	P T Manjunatha - s/o P V Thimmaragowda	2448	Manually	23*/26	0.03	0.01	Teak, Silver, Hebbavu, Others	100	1	Rainfed	Rainfed/ Protective irrigation	0	0.03	Private Land
Punadahalli	P V Govindegowda - s/o Venkategowda	2449	Manually	23*/26	0.02	0.01	Teak, Silver, Hebbavu, Others	100	1	Rainfed	Rainfed/ Protective irrigation	0	0.02	Private Land
Punadahalli	Manjula w/o Late Ramesh PV	2450	Manually	23*/27	0.09	0.04	Teak, Silver, Hebbavu, Others	100	4	Rainfed	Rainfed/ Protective irrigation	0	0.09	Private Land
Punadahalli	P.T. Ramesh - s/o Thimmegowda	2451	Manually	23*/28	0.51	0.20	Teak, Silver, Hebbavu, Others	100	20	Rainfed	Rainfed/ Protective irrigation	0	0.51	Private Land
Punadahalli	Venkategowda - s/o Thimmegowda	2452	Manually	23*/29A	0.51	0.20	Teak, Silver, Hebbavu, Others	100	20	Rainfed	Rainfed/ Protective irrigation	0	0.51	Private Land
Punadahalli	P. T. Nataraju - s/o Thimmegowda	2453	Manually	23*/29B	0.51	0.20	Teak, Silver, Hebbavu, Others	100	20	Rainfed	Rainfed/ Protective irrigation	0	0.51	Private Land
Punadahalli	P T Chandregowda - s/o Thimmegowda	2454	Manually	23*/3	0.13	0.05	Teak, Silver, Hebbavu, Others	100	5	Rainfed	Rainfed/ Protective irrigation	0	0.13	Private Land
Punadahalli	Venkatappa -	2455	Manually	23*/4	0.09	0.04	Teak, Silver, Hebbavu, Others	100	4	Rainfed	Rainfed/ Protective irrigation	0	0.09	Private Land
Punadahalli	P.C.Manjunatha s/o P.T.Chandregowda	2456	Manually	23*/4	0.11	0.04	Teak, Silver, Hebbavu, Others	100	4	Rainfed	Rainfed/ Protective irrigation	0	0.11	Private Land
Punadahalli	Venkategowda - s/o Javaregowda	2457	Manually	23*/5	0.00	0.00	Teak, Silver, Hebbavu, Others	100	0	Rainfed	Rainfed/ Protective irrigation	0	0.00	Private Land
Punadahalli	Sannamma	2458	Manually	23*/5	0.11	0.04	Teak, Silver, Hebbavu, Others	100	4	Rainfed	Rainfed/ Protective irrigation	0	0.11	Private Land
Punadahalli	Annegowda -	2459	Manually	23*/6	0.00	0.00	Teak, Silver, Hebbavu, Others	100	0	Rainfed	Rainfed/ Protective irrigation	0	0.00	Private Land
Punadahalli	Thimmegowda -	2460	Manually	23*/7	0.00	0.00	Teak, Silver, Hebbavu, Others	100	0	Rainfed	Rainfed/ Protective irrigation	0	0.00	Private Land

Village Name	Farmer Name:	Farmer Code	Rate Type (Manually/Machinery)	Survey No:	Total Area (Ha.)	Proposed Area (Ha.)	Activity/Model/Plant/Crop Name :	Number of Plants Per Ha	No. of plants	Method of Irrigation	Source of Irrigation (Canal/Rainfed/Well)	Area as per Type Of Land (Ha.)		Ownership of Land (Community Land/
												Waste Land	Cultivable	
Punadahalli	P.T. Nagaraju s/o Thimmegowda	2461	Manually	23*/8	0.91	0.36	Teak, Silver, Hebbvu, Others	100	36	Rainfed	Rainfed/ Protective irrigation	0	0.91	Private Land
Punadahalli	P.C.Manjunatha s/o P.T.Chandregowda	2462	Manually	23*/9	1.71	0.68	Teak, Silver, Hebbvu, Others	100	68	Rainfed	Rainfed/ Protective irrigation	0	1.71	Private Land
Punadahalli	Parvati w/o . Rajegowda. -	2463	Manually	24*/1	0.21	0.08	Teak, Silver, Hebbvu, Others	100	8	Rainfed	Rainfed/ Protective irrigation	0	0.21	Private Land
Punadahalli	P.T. Ramesh - s/o Thimmegowda	2464	Manually	24*/2	0.09	0.04	Teak, Silver, Hebbvu, Others	100	4	Rainfed	Rainfed/ Protective irrigation	0	0.09	Private Land
Punadahalli	P.T. Nataraju - s/o Thimmegowda	2465	Manually	24*/3	0.09	0.04	Teak, Silver, Hebbvu, Others	100	4	Rainfed	Rainfed/ Protective irrigation	0	0.09	Private Land
Punadahalli	Venkategowda - s/o Thimmegowda	2466	Manually	24*/4	0.09	0.04	Teak, Silver, Hebbvu, Others	100	4	Rainfed	Rainfed/ Protective irrigation	0	0.09	Private Land
Punadahalli	P.T. Swamigowda s/o Late. Thimmegowda. -	2467	Manually	24*/5	0.40	0.16	Teak, Silver, Hebbvu, Others	100	16	Rainfed	Rainfed/ Protective irrigation	0	0.40	Private Land
Punadahalli	BORAMMA - w/o Jawaregowda	2468	Manually	24*/6	0.30	0.12	Teak, Silver, Hebbvu, Others	100	12	Rainfed	Rainfed/ Protective irrigation	0	0.30	Private Land
Punadahalli	Muthuraja s/o Late Govindegowda	2469	Manually	25*/1	0.60	0.24	Teak, Silver, Hebbvu, Others	100	24	Rainfed	Rainfed/ Protective irrigation	0	0.60	Private Land
Punadahalli	P.S.Guru s/o PT Srinivasa	2470	Manually	25*/1	1.64	0.66	Teak, Silver, Hebbvu, Others	100	66	Rainfed	Rainfed/ Protective irrigation	0	1.64	Private Land
Punadahalli	PT Govindegowda s/o Late Thimmegowda Poonadahalli. -	2471	Manually	25*/1	0.16	0.06	Teak, Silver, Hebbvu, Others	100	6	Rainfed	Rainfed/ Protective irrigation	0	0.16	Private Land
Punadahalli	BORAMMA - w/o Late JAVAREGOWDA	2472	Manually	25*/10	0.20	0.08	Teak, Silver, Hebbvu, Others	100	8	Rainfed	Rainfed/ Protective irrigation	0	0.20	Private Land
Punadahalli	Venkategowda - s/o Javaregowda	2473	Manually	25*/11	0.10	0.04	Teak, Silver, Hebbvu, Others	100	4	Rainfed	Rainfed/ Protective irrigation	0	0.10	Private Land
Punadahalli	P.S. Neelamma w/o . Mahesh Poonadahalli. -	2474	Manually	25*/12	0.85	0.34	Teak, Silver, Hebbvu, Others	100	34	Rainfed	Rainfed/ Protective irrigation	0	0.85	Private Land
Punadahalli	PV Govindaraju s/o Venkatappa U Venkategowda	2475	Manually	25*/13	0.13	0.05	Teak, Silver, Hebbvu, Others	100	5	Rainfed	Rainfed/ Protective irrigation	0	0.13	Private Land
Punadahalli	Manjula w/o Late Ramesh PV	2476	Manually	25*/14	0.35	0.14	Teak, Silver, Hebbvu, Others	100	14	Rainfed	Rainfed/ Protective irrigation	0	0.35	Private Land
Punadahalli	Venkategowda - s/o Thimmaragowda	2477	Manually	25*/15	0.06	0.02	Teak, Silver, Hebbvu, Others	100	2	Rainfed	Rainfed/ Protective irrigation	0	0.06	Private Land
Punadahalli	Manjula w/o Late Ramesh PV	2478	Manually	25*/16	0.07	0.03	Teak, Silver, Hebbvu, Others	100	3	Rainfed	Rainfed/ Protective irrigation	0	0.07	Private Land
Punadahalli	Mahesh P R. s/o Ramegowda	2479	Manually	25*/17	1.20	0.48	Teak, Silver, Hebbvu, Others	100	48	Rainfed	Rainfed/ Protective irrigation	0	1.20	Private Land
Punadahalli	KAMALAMMA w/o . P K Chaluvegowda-	2480	Manually	25*/18	0.37	0.15	Teak, Silver, Hebbvu, Others	100	15	Rainfed	Rainfed/ Protective irrigation	0	0.37	Private Land
Punadahalli	KAMALAMMA w/o . P K Chaluvegowda-	2481	Manually	25*/19	0.32	0.13	Teak, Silver, Hebbvu, Others	100	13	Rainfed	Rainfed/ Protective irrigation	0	0.32	Private Land
Punadahalli	P.S.Guru. - s/o Pt Srinivasa	2482	Manually	25*/2	0.40	0.16	Teak, Silver, Hebbvu, Others	100	16	Rainfed	Rainfed/ Protective irrigation	0	0.40	Private Land
Punadahalli	PT Srinivasa. - Late s/o . Thimmegowda	2483	Manually	25*/2	0.17	0.07	Teak, Silver, Hebbvu, Others	100	7	Rainfed	Rainfed/ Protective irrigation	0	0.17	Private Land
Punadahalli	P.S. Raghavendra s/o Srinivasa P.T. . -	2484	Manually	25*/3	0.12	0.05	Teak, Silver, Hebbvu, Others	100	5	Rainfed	Rainfed/ Protective irrigation	0	0.12	Private Land
Punadahalli	Kempamma - w/o Dodda	2485	Manually	25*/3	0.19	0.08	Teak, Silver, Hebbvu, Others	100	8	Rainfed	Rainfed/ Protective irrigation	0	0.19	Private Land
Punadahalli	KAMALAMMA w/o . P K Chaluvegowda-	2486	Manually	25*/4	0.46	0.18	Teak, Silver, Hebbvu, Others	100	18	Rainfed	Rainfed/ Protective irrigation	0	0.46	Private Land
Punadahalli	KAMALAMMA w/o . P K Chaluvegowda-	2487	Manually	25*/4	0.52	0.21	Teak, Silver, Hebbvu, Others	100	21	Rainfed	Rainfed/ Protective irrigation	0	0.52	Private Land
Punadahalli	COMMAN LAND	2488	Manually	25*/5	0.33	0.13	Teak, Silver, Hebbvu, Others	100	13	Rainfed	Rainfed/ Protective irrigation	0	0.33	Community Land
Punadahalli	Parvathamma - w/o Ramayya	2489	Manually	25*/6A	1.12	0.45	Teak, Silver, Hebbvu, Others	100	45	Rainfed	Rainfed/ Protective irrigation	0	1.12	Private Land
Punadahalli	Siddalingamma - w/o Mariahiah	2490	Manually	25*/6B	0.04	0.02	Teak, Silver, Hebbvu, Others	100	2	Rainfed	Rainfed/ Protective irrigation	0	0.04	Private Land
Punadahalli	Karigowda - s/o Jawaregowda	2491	Manually	25*/6C	0.60	0.24	Teak, Silver, Hebbvu, Others	100	24	Rainfed	Rainfed/ Protective irrigation	0	0.60	Private Land
Punadahalli	Ravenna - s/o Javaregowda	2492	Manually	25*/6D	0.80	0.32	Teak, Silver, Hebbvu, Others	100	32	Rainfed	Rainfed/ Protective irrigation	0	0.80	Private Land

Village Name	Farmer Name:	Farmer Code	Rate Type (Manually/Machinery)	Survey No:	Total Area (Ha.)	Proposed Area (Ha.)	Activity/Model/Plant/Crop Name :	Number of Plants Per Ha	No. of plants	Method of Irrigation	Source of Irrigation (Canal/Rainfed/Well)	Area as per Type Of Land (Ha.)		Ownership of Land (Community Land/
												Waste Land	Cultivable	
Punadahalli	Revamma - w/o Swamayya	2493	Manually	25*/6E	0.40	0.16	Teak, Silver, Hebbvu, Others	100	16	Rainfed	Rainfed/ Protective irrigation	0	0.40	Private Land
Punadahalli	Sarojamma w/o Late PT Krishnegowda	2494	Manually	25*/6F	0.40	0.16	Teak, Silver, Hebbvu, Others	100	16	Rainfed	Rainfed/ Protective irrigation	0	0.40	Private Land
Punadahalli	P T Srinivasa - s/o Thimmegowda	2495	Manually	25*/6G	0.40	0.16	Teak, Silver, Hebbvu, Others	100	16	Rainfed	Rainfed/ Protective irrigation	0	0.40	Private Land
Punadahalli	Siddaiah s/o Kalaiah	2496	Manually	25*/6H	0.38	0.15	Teak, Silver, Hebbvu, Others	100	15	Rainfed	Rainfed/ Protective irrigation	0	0.38	Private Land
Punadahalli	Sukanya w/o . Swami	2497	Manually	25*/6I	0.41	0.16	Teak, Silver, Hebbvu, Others	100	16	Rainfed	Rainfed/ Protective irrigation	0	0.41	Private Land
Punadahalli	Sannaiah s/o Ningaiah	2498	Manually	25*/6J	0.04	0.02	Teak, Silver, Hebbvu, Others	100	2	Rainfed	Rainfed/ Protective irrigation	0	0.04	Private Land
Punadahalli	Govindaya - s/o Jawaraiah	2499	Manually	25*/6K	1.35	0.54	Teak, Silver, Hebbvu, Others	100	54	Rainfed	Rainfed/ Protective irrigation	0	1.35	Private Land
Punadahalli	Jayamma - w/o Siddalingaiah	2500	Manually	25*/6L	0.80	0.32	Teak, Silver, Hebbvu, Others	100	32	Rainfed	Rainfed/ Protective irrigation	0	0.80	Private Land
Punadahalli	Deviramma w/o Late Kalaiah	2501	Manually	25*/6L	1.01	0.40	Teak, Silver, Hebbvu, Others	100	40	Rainfed	Rainfed/ Protective irrigation	0	1.01	Private Land
Punadahalli	Jayanna s/o Late Sannegowda	2502	Manually	25*/6M	0.08	0.03	Teak, Silver, Hebbvu, Others	100	3	Rainfed	Rainfed/ Protective irrigation	0	0.08	Private Land
Punadahalli	Savitramma w/o Late.Ningappa	2503	Manually	25*/7	0.08	0.03	Teak, Silver, Hebbvu, Others	100	3	Rainfed	Rainfed/ Protective irrigation	0	0.08	Private Land
Punadahalli	Krishnegowda - s/o Late Javaregowda	2504	Manually	25*/8	0.11	0.04	Teak, Silver, Hebbvu, Others	100	4	Rainfed	Rainfed/ Protective irrigation	0	0.11	Private Land
Punadahalli	Govindegowda s/o Late Sannegowda	2505	Manually	25*/9	0.05	0.02	Teak, Silver, Hebbvu, Others	100	2	Rainfed	Rainfed/ Protective irrigation	0	0.05	Private Land
Punadahalli	Savitramma w/o Late.Ningappa	2506	Manually	26*/1	0.05	0.02	Teak, Silver, Hebbvu, Others	100	2	Rainfed	Rainfed/ Protective irrigation	0	0.05	Private Land
Punadahalli	Krishnegowda - s/o Late Javaregowda	2507	Manually	26*/1	0.10	0.04	Teak, Silver, Hebbvu, Others	100	4	Rainfed	Rainfed/ Protective irrigation	0	0.10	Private Land
Punadahalli	Govindegowda s/o Late Sannegowda	2508	Manually	26*/2A	0.06	0.02	Teak, Silver, Hebbvu, Others	100	2	Rainfed	Rainfed/ Protective irrigation	0	0.06	Private Land
Punadahalli	Savitramma w/o Late.Ningappa	2509	Manually	26*/2A	0.06	0.02	Teak, Silver, Hebbvu, Others	100	2	Rainfed	Rainfed/ Protective irrigation	0	0.06	Private Land
Punadahalli	Krishna Gowda - s/o Javaregowda	2510	Manually	26*/2B	0.08	0.03	Teak, Silver, Hebbvu, Others	100	3	Rainfed	Rainfed/ Protective irrigation	0	0.08	Private Land
Punadahalli	Shivakumara - s/o Javaregowda	2511	Manually	26*/3A	0.08	0.03	Teak, Silver, Hebbvu, Others	100	3	Rainfed	Rainfed/ Protective irrigation	0	0.08	Private Land
Punadahalli	Govindegowda s/o Late Sannegowda	2512	Manually	26*/3B	0.01	0.00	Teak, Silver, Hebbvu, Others	100	0	Rainfed	Rainfed/ Protective irrigation	0	0.01	Private Land
Punadahalli	Savitramma w/o Late.Ningappa	2513	Manually	26*/3C	0.01	0.00	Teak, Silver, Hebbvu, Others	100	0	Rainfed	Rainfed/ Protective irrigation	0	0.01	Private Land
Punadahalli	Honnegowda - s/o Venkategowda	2514	Manually	26*/3C	0.01	0.00	Teak, Silver, Hebbvu, Others	100	0	Rainfed	Rainfed/ Protective irrigation	0	0.01	Private Land
Punadahalli	Girigowda s/o Thimmappa	2515	Manually	26*/4	0.01	0.00	Teak, Silver, Hebbvu, Others	100	0	Rainfed	Rainfed/ Protective irrigation	0	0.01	Private Land
Punadahalli	Mariya	2516	Manually	26*/5	0.01	0.00	Teak, Silver, Hebbvu, Others	100	0	Rainfed	Rainfed/ Protective irrigation	0	0.01	Private Land
Punadahalli	Ravenna - s/o Javaregowda	2517	Manually	26*/6	0.27	0.11	Teak, Silver, Hebbvu, Others	100	11	Rainfed	Rainfed/ Protective irrigation	0	0.27	Private Land
Punadahalli	Venkatesha - s/o Javaregowda	2518	Manually	26*/7	0.27	0.11	Teak, Silver, Hebbvu, Others	100	11	Rainfed	Rainfed/ Protective irrigation	0	0.27	Private Land
Punadahalli	Kariyappa s/o Kalegowda	2519	Manually	26*/8	0.11	0.04	Teak, Silver, Hebbvu, Others	100	4	Rainfed	Rainfed/ Protective irrigation	0	0.11	Private Land
Punadahalli	Chandragowda s/o javaregowda	2520	Manually	27*/4	0.27	0.11	Teak, Silver, Hebbvu, Others	100	11	Rainfed	Rainfed/ Protective irrigation	0	0.27	Private Land
Punadahalli	Sheela w/o Jagadeesha	2521	Manually	27*/6	0.21	0.08	Teak, Silver, Hebbvu, Others	100	8	Rainfed	Rainfed/ Protective irrigation	0	0.21	Private Land
Punadahalli	Krishnegowda - s/o Late Javaregowda	2522	Manually	28*/7	0.36	0.14	Teak, Silver, Hebbvu, Others	100	14	Rainfed	Rainfed/ Protective irrigation	0	0.36	Private Land
Punadahalli	Radhamma w/o . Venkategowda	2523	Manually	28*/8	1.36	0.54	Teak, Silver, Hebbvu, Others	100	54	Rainfed	Rainfed/ Protective irrigation	0	1.36	Private Land
Punadahalli	Govindegowda s/o Late Sannegowda	2524	Manually	29*/1	0.10	0.04	Teak, Silver, Hebbvu, Others	100	4	Rainfed	Rainfed/ Protective irrigation	0	0.10	Private Land

Village Name	Farmer Name:	Farmer Code	Rate Type (Manually/Machinery)	Survey No:	Total Area (Ha.)	Proposed Area (Ha.)	Activity/Model/Plant/Crop Name :	Number of Plants Per Ha	No. of plants	Method of Irrigation	Source of Irrigation (Canal/Rainfed/Well)	Area as per Type Of Land (Ha.)		Ownership of Land (Community Land/
												Waste Land	Cultivable	
Punadahalli	Savitramma w/o Late.Ningappa	2525	Manually	29*/4	0.10	0.04	Teak, Silver, Hebbavu, Others	100	4	Rainfed	Rainfed/ Protective irrigation	0	0.10	Private Land
Punadahalli	Krishna Gowda - s/o Javaregowda	2526	Manually	4*/12	0.20	0.08	Teak, Silver, Hebbavu, Others	100	8	Rainfed	Rainfed/ Protective irrigation	0	0.20	Private Land
Punadahalli	Govindegowda s/o Late Sannegowda	2527	Manually	4*/13	0.11	0.04	Teak, Silver, Hebbavu, Others	100	4	Rainfed	Rainfed/ Protective irrigation	0	0.11	Private Land
Punadahalli	Savitramma w/o Late.Ningappa	2528	Manually	4*/14	0.11	0.04	Teak, Silver, Hebbavu, Others	100	4	Rainfed	Rainfed/ Protective irrigation	0	0.11	Private Land
Punadahalli	Krishna Gowda - s/o Javaregowda	2529	Manually	4*/14	0.24	0.10	Teak, Silver, Hebbavu, Others	100	10	Rainfed	Rainfed/ Protective irrigation	0	0.24	Private Land
Punadahalli	Govindegowda s/o Late Sannegowda	2530	Manually	4*/8	0.09	0.04	Teak, Silver, Hebbavu, Others	100	4	Rainfed	Rainfed/ Protective irrigation	0	0.09	Private Land
Punadahalli	Savitramma w/o Late.Ningappa	2531	Manually	4*/9	0.09	0.04	Teak, Silver, Hebbavu, Others	100	4	Rainfed	Rainfed/ Protective irrigation	0	0.09	Private Land
Punadahalli	Krishnegowda - s/o Late Javaregowda	2532	Manually	5*/8	0.16	0.06	Teak, Silver, Hebbavu, Others	100	6	Rainfed	Rainfed/ Protective irrigation	0	0.16	Private Land
Punadahalli	Govindegowda s/o Late Sannegowda	2533	Manually	9*/7	0.10	0.04	Teak, Silver, Hebbavu, Others	100	4	Rainfed	Rainfed/ Protective irrigation	0	0.10	Private Land
Punadahalli	Savitramma w/o Late.Ningappa	2534	Manually	9*/8	0.10	0.04	Teak, Silver, Hebbavu, Others	100	4	Rainfed	Rainfed/ Protective irrigation	0	0.10	Private Land
Punadahalli	P K Puttaraju s/o Karigowda	2535	Manually	28*/1	0.11	0.04	Teak, Silver, Hebbavu, Others	100	4	Rainfed	Rainfed/ Protective irrigation	0	0.11	Private Land
Punadahalli	Sunanda w/o PJ Krishnegowda Poonadahalli. -	2536	Manually	28*/10	0.33	0.13	Teak, Silver, Hebbavu, Others	100	13	Rainfed	Rainfed/ Protective irrigation	0	0.33	Private Land
Punadahalli	P K Puttaraju - s/o Karigowda	2537	Manually	28*/11	0.69	0.28	Teak, Silver, Hebbavu, Others	100	28	Rainfed	Rainfed/ Protective irrigation	0	0.69	Private Land
Punadahalli	P K Venkatesha - s/o Karigowda	2538	Manually	28*/12	0.80	0.32	Teak, Silver, Hebbavu, Others	100	32	Rainfed	Rainfed/ Protective irrigation	0	0.80	Private Land
Punadahalli	Sunanda w/o . P.J. Krishnegowda. -	2539	Manually	28*/13	0.45	0.18	Teak, Silver, Hebbavu, Others	100	18	Rainfed	Rainfed/ Protective irrigation	0	0.45	Private Land
Punadahalli	P S Raghu. - s/o Late Sivannegowda, Kundanahalli	2540	Manually	28*/14	1.11	0.44	Teak, Silver, Hebbavu, Others	100	44	Rainfed	Rainfed/ Protective irrigation	0	1.11	Private Land
Punadahalli	P K Puttarajegowda. s/o Late Karigowda	2541	Manually	28*/14	0.02	0.01	Teak, Silver, Hebbavu, Others	100	1	Rainfed	Rainfed/ Protective irrigation	0	0.02	Private Land
Punadahalli	P K Venkatesha. s/o Late Karigowda	2542	Manually	28*/15	0.06	0.02	Teak, Silver, Hebbavu, Others	100	2	Rainfed	Rainfed/ Protective irrigation	0	0.06	Private Land
Punadahalli	P K Swamigowda. s/o Late Karigowda	2543	Manually	28*/16	0.07	0.03	Teak, Silver, Hebbavu, Others	100	3	Rainfed	Rainfed/ Protective irrigation	0	0.07	Private Land
Punadahalli	P K Swamigowda. s/o Late Karigowda	2544	Manually	28*/2A	0.02	0.01	Teak, Silver, Hebbavu, Others	100	1	Rainfed	Rainfed/ Protective irrigation	0	0.02	Private Land
Punadahalli	P K Puttarajegowda. s/o Late Karigowda	2545	Manually	28*/2B	0.04	0.02	Teak, Silver, Hebbavu, Others	100	2	Rainfed	Rainfed/ Protective irrigation	0	0.04	Private Land
Punadahalli	Hombalamma - w/o Jawaregowda	2546	Manually	28*/2C1	0.93	0.37	Teak, Silver, Hebbavu, Others	100	37	Rainfed	Rainfed/ Protective irrigation	0	0.93	Private Land
Punadahalli	Mangalamma w/o Ganesh	2547	Manually	28*/2C2	0.47	0.19	Teak, Silver, Hebbavu, Others	100	19	Rainfed	Rainfed/ Protective irrigation	0	0.47	Private Land
Punadahalli	Jawaramma w/o Late P Thimmegowda	2548	Manually	28*/3	0.14	0.06	Teak, Silver, Hebbavu, Others	100	6	Rainfed	Rainfed/ Protective irrigation	0	0.14	Private Land
Punadahalli	Ninggeowda - s/o Dyaregowda	2549	Manually	28*/5	0.58	0.23	Teak, Silver, Hebbavu, Others	100	23	Rainfed	Rainfed/ Protective irrigation	0	0.58	Private Land
Punadahalli	P K Kumara s/o Late P D Kempegowda	2550	Manually	28*/6	0.83	0.33	Teak, Silver, Hebbavu, Others	100	33	Rainfed	Rainfed/ Protective irrigation	0	0.83	Private Land
Punadahalli	Devaraja.PV s/o Venkatagowda. -	2551	Manually	30*/6	1.40	0.56	Teak, Silver, Hebbavu, Others	100	56	Rainfed	Rainfed/ Protective irrigation	0	1.40	Private Land
Punadahalli	Kanuru Doddegowda	2552	Manually	30*/7	0.07	0.03	Teak, Silver, Hebbavu, Others	100	3	Rainfed	Rainfed/ Protective irrigation	0	0.07	Private Land
Punadahalli	Mangalamma w/o Ganesh	2553	Manually	30*/8	0.47	0.19	Teak, Silver, Hebbavu, Others	100	19	Rainfed	Rainfed/ Protective irrigation	0	0.47	Private Land
Punadahalli	P J Raghu s/o P N Javaregowda	2554	Manually	33*/3	0.09	0.04	Teak, Silver, Hebbavu, Others	100	4	Rainfed	Rainfed/ Protective irrigation	0	0.09	Private Land
Punadahalli	P J Raghu s/o P N Javaregowda	2555	Manually	34*/1	0.06	0.02	Teak, Silver, Hebbavu, Others	100	2	Rainfed	Rainfed/ Protective irrigation	0	0.06	Private Land
Punadahalli	Parvathamma w/o Late P N Swami	2556	Manually	34*/2	0.10	0.04	Teak, Silver, Hebbavu, Others	100	4	Rainfed	Rainfed/ Protective irrigation	0	0.10	Private Land

Village Name	Farmer Name:	Farmer Code	Rate Type (Manually/Machinery)	Survey No:	Total Area (Ha.)	Proposed Area (Ha.)	Activity/Model/Plant/Crop Name :	Number of Plants Per Ha	No. of plants	Method of Irrigation	Source of Irrigation (Canal/Rainfed/Well)	Area as per Type Of Land (Ha.)		Ownership of Land (Community Land/
												Waste Land	Cultivable	
Punadahalli	Nanjundegowda - s/o Jawaregowda	2557	Manually	34*/3	0.08	0.03	Teak, Silver, Hebbavu, Others	100	3	Rainfed	Rainfed/ Protective irrigation	0	0.08	Private Land
Punadahalli	Akkayamma - w/o Ningegowda	2558	Manually	34*/3	0.32	0.13	Teak, Silver, Hebbavu, Others	100	13	Rainfed	Rainfed/ Protective irrigation	0	0.32	Private Land
Punadahalli	P.T. Yogananda s/o Thimmappa	2559	Manually	34*/4	0.02	0.01	Teak, Silver, Hebbavu, Others	100	1	Rainfed	Rainfed/ Protective irrigation	0	0.02	Private Land
Punadahalli	P N Puttaraju s/o Late Ningegowda	2560	Manually	34*/5	0.09	0.04	Teak, Silver, Hebbavu, Others	100	4	Rainfed	Rainfed/ Protective irrigation	0	0.09	Private Land
Punadahalli	Ramalingegowda s/o Thimmaraigowda. -	2561	Manually	34*/6	0.50	0.20	Teak, Silver, Hebbavu, Others	100	20	Rainfed	Rainfed/ Protective irrigation	0	0.50	Private Land
Punadahalli	Pushpa w/o Late J Nanjundegowda	2562	Manually	34*/7	0.36	0.14	Teak, Silver, Hebbavu, Others	100	14	Rainfed	Rainfed/ Protective irrigation	0	0.36	Private Land
Punadahalli	Parvathamma w/o Late P N Swami	2563	Manually	34*/8	0.17	0.07	Teak, Silver, Hebbavu, Others	100	7	Rainfed	Rainfed/ Protective irrigation	0	0.17	Private Land
Punadahalli	Srinivasa s/o Late Honnegowda	2564	Manually	35*/1	0.17	0.07	Teak, Silver, Hebbavu, Others	100	7	Rainfed	Rainfed/ Protective irrigation	0	0.17	Private Land
Punadahalli	P N Puttaraju s/o Late Ningegowda	2565	Manually	35*/2	0.26	0.10	Teak, Silver, Hebbavu, Others	100	10	Rainfed	Rainfed/ Protective irrigation	0	0.26	Private Land
Punadahalli	P N Puttaraju s/o Late Ningegowda	2566	Manually	35*/3	0.26	0.10	Teak, Silver, Hebbavu, Others	100	10	Rainfed	Rainfed/ Protective irrigation	0	0.26	Private Land
Punadahalli	Thimmappa - s/o Honnegowda	2567	Manually	36*/1	0.11	0.04	Teak, Silver, Hebbavu, Others	100	4	Rainfed	Rainfed/ Protective irrigation	0	0.11	Private Land
Punadahalli	Parvathamma w/o Late P N Swami	2568	Manually	36*/2	0.14	0.06	Teak, Silver, Hebbavu, Others	100	6	Rainfed	Rainfed/ Protective irrigation	0	0.14	Private Land
Punadahalli	Ramalingegowda s/o Thimmaraigowda. -	2569	Manually	37*/1	0.10	0.04	Teak, Silver, Hebbavu, Others	100	4	Rainfed	Rainfed/ Protective irrigation	0	0.10	Private Land
Punadahalli	P N Puttaraju s/o Late Ningegowda	2570	Manually	37*/2	0.10	0.04	Teak, Silver, Hebbavu, Others	100	4	Rainfed	Rainfed/ Protective irrigation	0	0.10	Private Land
Punadahalli	Thimmappa - Nanjundappa	2571	Manually	37*/3	0.11	0.04	Teak, Silver, Hebbavu, Others	100	4	Rainfed	Rainfed/ Protective irrigation	0	0.11	Private Land
Punadahalli	P N Puttaraju s/o Late Ningegowda	2572	Manually	37*/4	0.11	0.04	Teak, Silver, Hebbavu, Others	100	4	Rainfed	Rainfed/ Protective irrigation	0	0.11	Private Land
Punadahalli	Ramalingegowda s/o Thimmaraigowda. -	2573	Manually	37*/4	0.16	0.06	Teak, Silver, Hebbavu, Others	100	6	Rainfed	Rainfed/ Protective irrigation	0	0.16	Private Land
Punadahalli	Parvathamma w/o Late P N Swami	2574	Manually	37*/6	0.05	0.02	Teak, Silver, Hebbavu, Others	100	2	Rainfed	Rainfed/ Protective irrigation	0	0.05	Private Land
Punadahalli	Srinivasa s/o Late Honnegowda	2575	Manually	38*/1	0.06	0.02	Teak, Silver, Hebbavu, Others	100	2	Rainfed	Rainfed/ Protective irrigation	0	0.06	Private Land
Punadahalli	Pushpa w/o Late J Nanjundegowda	2576	Manually	38*/2	0.15	0.06	Teak, Silver, Hebbavu, Others	100	6	Rainfed	Rainfed/ Protective irrigation	0	0.15	Private Land
Punadahalli	P N Puttaraju s/o Late Ningegowda	2577	Manually	38*/3	0.16	0.06	Teak, Silver, Hebbavu, Others	100	6	Rainfed	Rainfed/ Protective irrigation	0	0.16	Private Land
Punadahalli	P N Puttaraju s/o Late Ningegowda	2578	Manually	39*/1	0.16	0.06	Teak, Silver, Hebbavu, Others	100	6	Rainfed	Rainfed/ Protective irrigation	0	0.16	Private Land
Punadahalli	Sarojamma - D / O Kariyappa	2579	Manually	39*/10	0.02	0.01	Teak, Silver, Hebbavu, Others	100	1	Rainfed	Rainfed/ Protective irrigation	0	0.02	Private Land
Punadahalli	P J Raghu s/o P N Javaregowda	2580	Manually	39*/11	0.17	0.07	Teak, Silver, Hebbavu, Others	100	7	Rainfed	Rainfed/ Protective irrigation	0	0.17	Private Land
Punadahalli	P.T. Paramesha s/o Thimmappa	2581	Manually	39*/12	0.05	0.02	Teak, Silver, Hebbavu, Others	100	2	Rainfed	Rainfed/ Protective irrigation	0	0.05	Private Land
Punadahalli	Pushpa w/o Late J Nanjundegowda	2582	Manually	39*/13	0.05	0.02	Teak, Silver, Hebbavu, Others	100	2	Rainfed	Rainfed/ Protective irrigation	0	0.05	Private Land
Punadahalli	Parvathamma w/o Late P N Swami	2583	Manually	39*/14	0.07	0.03	Teak, Silver, Hebbavu, Others	100	3	Rainfed	Rainfed/ Protective irrigation	0	0.07	Private Land
Punadahalli	Srinivasa s/o Late Honnegowda	2584	Manually	39*/15	0.07	0.03	Teak, Silver, Hebbavu, Others	100	3	Rainfed	Rainfed/ Protective irrigation	0	0.07	Private Land
Punadahalli	Ramalingegowda s/o Thimmaraigowda. -	2585	Manually	39*/16	0.47	0.19	Teak, Silver, Hebbavu, Others	100	19	Rainfed	Rainfed/ Protective irrigation	0	0.47	Private Land
Punadahalli	PJ Raghu s/o P.N. Jawaregowda Poonadahalli. -	2586	Manually	39*/17	0.28	0.11	Teak, Silver, Hebbavu, Others	100	11	Rainfed	Rainfed/ Protective irrigation	0	0.28	Private Land
Punadahalli	Jawarappa - s/o Venkategowda	2587	Manually	39*/2	0.28	0.11	Teak, Silver, Hebbavu, Others	100	11	Rainfed	Rainfed/ Protective irrigation	0	0.28	Private Land
Punadahalli	P J Raghu s/o P N Javaregowda	2588	Manually	39*/3	0.25	0.10	Teak, Silver, Hebbavu, Others	100	10	Rainfed	Rainfed/ Protective irrigation	0	0.25	Private Land

Village Name	Farmer Name:	Farmer Code	Rate Type (Manually/Machinery)	Survey No:	Total Area (Ha.)	Proposed Area (Ha.)	Activity/Model/Plant/Crop Name :	Number of Plants Per Ha	No. of plants	Method of Irrigation	Source of Irrigation (Canal/Rainfed/Well)	Area as per Type Of Land (Ha.)		Ownership of Land (Community Land/
												Waste Land	Cultivable	
Punadahalli	Sarojamma - w/o . Venkateshegowda	2589	Manually	39*/4	1.58	0.63	Teak, Silver, Hebbvu, Others	100	63	Rainfed	Rainfed/ Protective irrigation	0	1.58	Private Land
Punadahalli	Vanajakshi w/o. Late P.K. Rajegowda	2590	Manually	39*/5	0.07	0.03	Teak, Silver, Hebbvu, Others	100	3	Rainfed	Rainfed/ Protective irrigation	0	0.07	Private Land
Punadahalli	Kodigowda s/o Mallegowda	2591	Manually	39*/6	0.10	0.04	Teak, Silver, Hebbvu, Others	100	4	Rainfed	Rainfed/ Protective irrigation	0	0.10	Private Land
Punadahalli	Neelamma - w/o . P K Shivanna	2592	Manually	39*/9	0.12	0.05	Teak, Silver, Hebbvu, Others	100	5	Rainfed	Rainfed/ Protective irrigation	0	0.12	Private Land
Punadahalli	Vanajakshi w/o. Late P.K. Rajegowda	2593	Manually	41*/1	0.90	0.36	Teak, Silver, Hebbvu, Others	100	36	Rainfed	Rainfed/ Protective irrigation	0	0.90	Private Land
Punadahalli	Neelamma - w/o . P K Shivanna	2594	Manually	42*/1	0.85	0.34	Teak, Silver, Hebbvu, Others	100	34	Rainfed	Rainfed/ Protective irrigation	0	0.85	Private Land
Punadahalli	Yogananda - s/o Honnagiri Gowda	2595	Manually	42*/2	0.10	0.04	Teak, Silver, Hebbvu, Others	100	4	Rainfed	Rainfed/ Protective irrigation	0	0.10	Private Land
Punadahalli	Rangayya - s/o Putaningayya	2596	Manually	44**	0.05	0.02	Teak, Silver, Hebbvu, Others	100	2	Rainfed	Rainfed/ Protective irrigation	0	0.05	Private Land
Punadahalli	Subbaya - s/o putaningayya	2597	Manually	44**	0.05	0.02	Teak, Silver, Hebbvu, Others	100	2	Rainfed	Rainfed/ Protective irrigation	0	0.05	Private Land
Punadahalli	PJ Swamigowda s/o Javaregowda	2598	Manually	44**	0.04	0.02	Teak, Silver, Hebbvu, Others	100	2	Rainfed	Rainfed/ Protective irrigation	0	0.04	Private Land
Punadahalli	P.J Swamigowda s/o Javaregowda	2599	Manually	44**	0.05	0.02	Teak, Silver, Hebbvu, Others	100	2	Rainfed	Rainfed/ Protective irrigation	0	0.05	Private Land
Punadahalli	P J Swamigowda s/o Jawaregowda	2600	Manually	44**	0.05	0.02	Teak, Silver, Hebbvu, Others	100	2	Rainfed	Rainfed/ Protective irrigation	0	0.05	Private Land
Punadahalli	P J Swamigowda s/o Jawaregowda	2601	Manually	44**	0.03	0.01	Teak, Silver, Hebbvu, Others	100	1	Rainfed	Rainfed/ Protective irrigation	0	0.03	Private Land
Punadahalli	P J Swamigowda s/o Jawaregowda	2602	Manually	45**	0.18	0.07	Teak, Silver, Hebbvu, Others	100	7	Rainfed	Rainfed/ Protective irrigation	0	0.18	Private Land
Punadahalli	P J Swamigowda s/o Jawaregowda	2603	Manually	45**	0.14	0.06	Teak, Silver, Hebbvu, Others	100	6	Rainfed	Rainfed/ Protective irrigation	0	0.14	Private Land
Punadahalli	P J Govindgowda s/o Javaregowda	2604	Manually	45**	0.05	0.02	Teak, Silver, Hebbvu, Others	100	2	Rainfed	Rainfed/ Protective irrigation	0	0.05	Private Land
Punadahalli	PJ Swamigowda s/o Javaregowda	2605	Manually	45**	0.05	0.02	Teak, Silver, Hebbvu, Others	100	2	Rainfed	Rainfed/ Protective irrigation	0	0.05	Private Land
Punadahalli	P J Swamigowda s/o Jawaregowda	2606	Manually	22**	0.11	0.04	Teak, Silver, Hebbvu, Others	100	4	Rainfed	Rainfed/ Protective irrigation	0	0.11	Private Land
Punadahalli	PJ Swamigowda s/o s/o Kodigowda	2607	Manually	89*/2	0.03	0.01	Teak, Silver, Hebbvu, Others	100	1	Rainfed	Rainfed/ Protective irrigation	0	0.03	Private Land
Punadahalli	Yogananda - s/o Honnagiri Gowda	2608	Manually	91*/1	0.11	0.04	Teak, Silver, Hebbvu, Others	100	4	Rainfed	Rainfed/ Protective irrigation	0	0.11	Private Land
Punadahalli	Sumitra s/o Late Ramegowda	2609	Manually	92*/1	0.06	0.02	Teak, Silver, Hebbvu, Others	100	2	Rainfed	Rainfed/ Protective irrigation	0	0.06	Private Land
Punadahalli	Yogananda - s/o Honnagiri Gowda	2610	Manually	93*/1	0.07	0.03	Teak, Silver, Hebbvu, Others	100	3	Rainfed	Rainfed/ Protective irrigation	0	0.07	Private Land
Punadahalli	Sumitra s/o Le Ramegowda	2611	Manually	93*/2	0.06	0.02	Teak, Silver, Hebbvu, Others	100	2	Rainfed	Rainfed/ Protective irrigation	0	0.06	Private Land
Punadahalli	Yogananda s/o Hoonagirigowda	2612	Manually	94*/1	0.12	0.05	Teak, Silver, Hebbvu, Others	100	5	Rainfed	Rainfed/ Protective irrigation	0	0.12	Private Land
Punadahalli	Sumitra s/o Le Ramegowda	2613	Manually	94*/1	0.04	0.02	Teak, Silver, Hebbvu, Others	100	2	Rainfed	Rainfed/ Protective irrigation	0	0.04	Private Land
Punadahalli	Sumitra s/o Le Ramegowda	2614	Manually	94*/2	0.27	0.11	Teak, Silver, Hebbvu, Others	100	11	Rainfed	Rainfed/ Protective irrigation	0	0.27	Private Land
Punadahalli	Dilip P N s/o Late Nanjappa Uruf Nanjegowda	2615	Manually	94*/3	0.33	0.13	Teak, Silver, Hebbvu, Others	100	13	Rainfed	Rainfed/ Protective irrigation	0	0.33	Private Land
Punadahalli	Dilip P N s/o Late Nanjappa Uruf Nanjegowda	2616	Manually	95*/3	0.05	0.02	Teak, Silver, Hebbvu, Others	100	2	Rainfed	Rainfed/ Protective irrigation	0	0.05	Private Land
Punadahalli	Dilip P N s/o Late Nanjappa Uruf Nanjegowda	2617	Manually	95*/4	0.04	0.02	Teak, Silver, Hebbvu, Others	100	2	Rainfed	Rainfed/ Protective irrigation	0	0.04	Private Land
Punadahalli	Dilip P N s/o Late Nanjappa Uruf Nanjegowda	2618	Manually	95*/5	0.05	0.02	Teak, Silver, Hebbvu, Others	100	2	Rainfed	Rainfed/ Protective irrigation	0	0.05	Private Land
Punadahalli	Dilip P N s/o Late Nanjappa Uruf Nanjegowda	2619	Manually	97*/1	0.05	0.02	Teak, Silver, Hebbvu, Others	100	2	Rainfed	Rainfed/ Protective irrigation	0	0.05	Private Land
Punadahalli	Kodigowda - s/o Mallegowda	2620	Manually	97*/2	0.24	0.10	Teak, Silver, Hebbvu, Others	100	10	Rainfed	Rainfed/ Protective irrigation	0	0.24	Private Land

Village Name	Farmer Name:	Farmer Code	Rate Type (Manually/Machinery)	Survey No:	Total Area (Ha.)	Proposed Area (Ha.)	Activity/Model/Plant/Crop Name :	Number of Plants Per Ha	No. of plants	Method of Irrigation	Source of Irrigation (Canal/Rainfed/Well)	Area as per Type Of Land (Ha.)		Ownership of Land (Community Land/
												Waste Land	Cultivable	
Punadahalli	Dilip P N s/o Late Nanjappa Uruf Nanjegowda	2621	Manually	98/**	0.10	0.04	Teak, Silver, Hebbvu, Others	100	4	Rainfed	Rainfed/ Protective irrigation	0	0.10	Private Land
Punadahalli	Dilip P N s/o Late Nanjappa Uruf Nanjegowda	2622	Manually	98/**	0.14	0.06	Teak, Silver, Hebbvu, Others	100	6	Rainfed	Rainfed/ Protective irrigation	0	0.14	Private Land
Punadahalli	Dilip P N s/o Late Nanjappa Uruf Nanjegowda	2623	Manually	98/**	0.11	0.04	Teak, Silver, Hebbvu, Others	100	4	Rainfed	Rainfed/ Protective irrigation	0	0.11	Private Land
Punadahalli	Dilip P N s/o Late Nanjappa Uruf Nanjegowda	2624	Manually	98/**	0.22	0.09	Teak, Silver, Hebbvu, Others	100	9	Rainfed	Rainfed/ Protective irrigation	0	0.22	Private Land
Punadahalli	Dilip P N s/o Late Nanjappa Uruf Nanjegowda	2625	Manually	98/**	0.02	0.01	Teak, Silver, Hebbvu, Others	100	1	Rainfed	Rainfed/ Protective irrigation	0	0.02	Private Land
Punadahalli	P J Swamigowda s/o Jawaregowda	2626	Manually	98/**	0.05	0.02	Teak, Silver, Hebbvu, Others	100	2	Rainfed	Rainfed/ Protective irrigation	0	0.05	Private Land
Punadahalli	Dilip P N s/o Late Nanjappa Uruf Nanjegowda	2627	Manually	98/**	0.06	0.02	Teak, Silver, Hebbvu, Others	100	2	Rainfed	Rainfed/ Protective irrigation	0	0.06	Private Land
Punadahalli	Dilip P N s/o Late Nanjappa Uruf Nanjegowda	2628	Manually	98/**	0.10	0.04	Teak, Silver, Hebbvu, Others	100	4	Rainfed	Rainfed/ Protective irrigation	0	0.10	Private Land
Punadahalli	Dilip P N s/o Nanjappa Uruf Nanjegowda. -	2629	Manually	98/**	0.32	0.13	Teak, Silver, Hebbvu, Others	100	13	Rainfed	Rainfed/ Protective irrigation	0	0.32	Private Land
Punadahalli	Dilip P N s/o Nanjappa Uruf Nanjegowda. -	2630	Manually	99/**1	0.10	0.04	Teak, Silver, Hebbvu, Others	100	4	Rainfed	Rainfed/ Protective irrigation	0	0.10	Private Land
Punadahalli	P J Swamigowda s/o Jawaregowda	2631	Manually	105/**1A	0.05	0.02	Teak, Silver, Hebbvu, Others	100	2	Rainfed	Rainfed/ Protective irrigation	0	0.05	Private Land
Punadahalli	P.H. Yogananda s/o Honnagiri Gowda	2632	Manually	105/**2	0.88	0.35	Teak, Silver, Hebbvu, Others	100	35	Rainfed	Rainfed/ Protective irrigation	0	0.88	Private Land
Punadahalli	P.H. Venkatesha s/o Honnagiri Gowda	2633	Manually	107/**1A	0.88	0.35	Teak, Silver, Hebbvu, Others	100	35	Rainfed	Rainfed/ Protective irrigation	0	0.88	Private Land
Punadahalli	Javanayaka - s/o Doddathimmanayaka	2634	Manually	107/**2	0.20	0.08	Teak, Silver, Hebbvu, Others	100	8	Rainfed	Rainfed/ Protective irrigation	0	0.20	Private Land
Punadahalli	Subbamma w/o Late Ranganayaka	2635	Manually	108/**	0.10	0.04	Teak, Silver, Hebbvu, Others	100	4	Rainfed	Rainfed/ Protective irrigation	0	0.10	Private Land
Punadahalli	Venkateshanayaka. s/o Doddathimmanayaka	2636	Manually	109/**1	0.06	0.02	Teak, Silver, Hebbvu, Others	100	2	Rainfed	Rainfed/ Protective irrigation	0	0.06	Private Land
Punadahalli	Kempamma - w/o Doddathimmanayaka	2637	Manually	109/**2	0.27	0.11	Teak, Silver, Hebbvu, Others	100	11	Rainfed	Rainfed/ Protective irrigation	0	0.27	Private Land
Punadahalli	Subbamma w/o Late Ranganayaka	2638	Manually	109/**3	0.04	0.02	Teak, Silver, Hebbvu, Others	100	2	Rainfed	Rainfed/ Protective irrigation	0	0.04	Private Land
Punadahalli	Javanayaka - s/o Doddathimmanayaka	2639	Manually	110/**1	0.06	0.02	Teak, Silver, Hebbvu, Others	100	2	Rainfed	Rainfed/ Protective irrigation	0	0.06	Private Land
Punadahalli	Subbamma w/o Late Ranganayaka	2640	Manually	110/**2	0.09	0.04	Teak, Silver, Hebbvu, Others	100	4	Rainfed	Rainfed/ Protective irrigation	0	0.09	Private Land
Punadahalli	Javanayaka - s/o Chikkanayaka	2641	Manually	110/**3	0.19	0.08	Teak, Silver, Hebbvu, Others	100	8	Rainfed	Rainfed/ Protective irrigation	0	0.19	Private Land
Punadahalli	Lakshamma w/o . Karigowda	2642	Manually	114/**1	0.10	0.04	Teak, Silver, Hebbvu, Others	100	4	Rainfed	Rainfed/ Protective irrigation	0	0.10	Private Land
Punadahalli	Lakshamma w/o . Karigowda	2643	Manually	115/**2	0.30	0.12	Teak, Silver, Hebbvu, Others	100	12	Rainfed	Rainfed/ Protective irrigation	0	0.30	Private Land
Punadahalli	K Manjunatha s/o B Krishnappa	2644	Manually	116/**1	0.10	0.04	Teak, Silver, Hebbvu, Others	100	4	Rainfed	Rainfed/ Protective irrigation	0	0.10	Private Land
Punadahalli	K Manjunatha s/o B Krishnappa	2645	Manually	116/**2	0.30	0.12	Teak, Silver, Hebbvu, Others	100	12	Rainfed	Rainfed/ Protective irrigation	0	0.30	Private Land
Punadahalli	Ramalinga Gowda s/o Late Thimmaraigowda	2646	Manually	117/**1	0.80	0.32	Teak, Silver, Hebbvu, Others	100	32	Rainfed	Rainfed/ Protective irrigation	0	0.80	Private Land
Punadahalli	Pushpa s/o Late Puttegowda. -	2647	Manually	117/**2	0.60	0.24	Teak, Silver, Hebbvu, Others	100	24	Rainfed	Rainfed/ Protective irrigation	0	0.60	Private Land
Punadahalli	PT Shivanna s/o Late. Thimmegowda. -	2648	Manually	117/**3	0.15	0.06	Teak, Silver, Hebbvu, Others	100	6	Rainfed	Rainfed/ Protective irrigation	0	0.15	Private Land
Punadahalli	Venkateshetti s/o Channashetty -	2649	Manually	119/**	0.60	0.24	Teak, Silver, Hebbvu, Others	100	24	Rainfed	Rainfed/ Protective irrigation	0	0.60	Private Land
Punadahalli	Shobha.Md w/o . P. T. Manjunatha. -	2650	Manually	120/**	0.97	0.39	Teak, Silver, Hebbvu, Others	100	39	Rainfed	Rainfed/ Protective irrigation	0	0.97	Private Land
Punadahalli	PV Govindaraju s/o Venkatappa U Venkatagowda	2651	Manually	121/**1	0.96	0.38	Teak, Silver, Hebbvu, Others	100	38	Rainfed	Rainfed/ Protective irrigation	0	0.96	Private Land
Punadahalli	P V Sarvamangala w/o Kirankumar	2652	Manually	121/**2A	0.32	0.13	Teak, Silver, Hebbvu, Others	100	13	Rainfed	Rainfed/ Protective irrigation	0	0.32	Private Land

Village Name	Farmer Name:	Farmer Code	Rate Type (Manually/Machinery)	Survey No:	Total Area (Ha.)	Proposed Area (Ha.)	Activity/Model/Plant/Crop Name :	Number of Plants Per Ha	No. of plants	Method of Irrigation	Source of Irrigation (Canal/Rainfed/Well)	Area as per Type Of Land (Ha.)		Ownership of Land (Community Land/
												Waste Land	Cultivable	
Punadahalli	P.T. Subramanya s/o Late Thimmarai Gowda	2653	Manually	121*/3	0.30	0.12	Teak, Silver, Hebbvu, Others	100	12	Rainfed	Rainfed/ Protective irrigation	0	0.30	Private Land
Punadahalli	Govindegowda - s/o Javaregowda	2654	Manually	121*/4	0.14	0.06	Teak, Silver, Hebbvu, Others	100	6	Rainfed	Rainfed/ Protective irrigation	0	0.14	Private Land
Punadahalli	Javamma - D / O Javaregowda	2655	Manually	122*/1	0.14	0.06	Teak, Silver, Hebbvu, Others	100	6	Rainfed	Rainfed/ Protective irrigation	0	0.14	Private Land
Punadahalli	Kamma w/o Sannappa	2656	Manually	122*/2	0.07	0.03	Teak, Silver, Hebbvu, Others	100	3	Rainfed	Rainfed/ Protective irrigation	0	0.07	Private Land
Punadahalli	Sanjay PK s/o Krishnegowda P J -	2657	Manually	124*/1	0.14	0.06	Teak, Silver, Hebbvu, Others	100	6	Rainfed	Rainfed/ Protective irrigation	0	0.14	Private Land
Punadahalli	Kumar PS s/o Swamigowda. -	2658	Manually	124*/2A	1.10	0.44	Teak, Silver, Hebbvu, Others	100	44	Rainfed	Rainfed/ Protective irrigation	0	1.10	Private Land
Punadahalli	Kavamma w/o . Late.Thamegowda	2659	Manually	125*/*	0.50	0.20	Teak, Silver, Hebbvu, Others	100	20	Rainfed	Rainfed/ Protective irrigation	0	0.50	Private Land
Punadahalli	Bairegowda. - s/o Javaregowda	2660	Manually	126*/*	0.12	0.05	Teak, Silver, Hebbvu, Others	100	5	Rainfed	Rainfed/ Protective irrigation	0	0.12	Private Land
Punadahalli	Yogesh.P.J. s/o Javanayaka. -	2661	Manually	127*/1	0.10	0.04	Teak, Silver, Hebbvu, Others	100	4	Rainfed	Rainfed/ Protective irrigation	0	0.10	Private Land
Punadahalli	Venkatashetty s/o Late.Channashetty. -	2662	Manually	127*/2	0.08	0.03	Teak, Silver, Hebbvu, Others	100	3	Rainfed	Rainfed/ Protective irrigation	0	0.08	Private Land
Punadahalli	Honnappa - s/o Moodlegowda	2663	Manually	128*/1	0.16	0.06	Teak, Silver, Hebbvu, Others	100	6	Rainfed	Rainfed/ Protective irrigation	0	0.16	Private Land
Punadahalli	Thimmegowda s/o . Late. Honnegowda. -	2664	Manually	128*/2	0.10	0.04	Teak, Silver, Hebbvu, Others	100	4	Rainfed	Rainfed/ Protective irrigation	0	0.10	Private Land
Punadahalli	NAGARAJEGOWDA - s/o Honnegowda	2665	Manually	128*/2	0.10	0.04	Teak, Silver, Hebbvu, Others	100	4	Rainfed	Rainfed/ Protective irrigation	0	0.10	Private Land
Punadahalli	Thimmegowda s/o . Late. Honnegowda. -	2666	Manually	129*/*	0.03	0.01	Teak, Silver, Hebbvu, Others	100	1	Rainfed	Rainfed/ Protective irrigation	0	0.03	Private Land
Punadahalli	Nagarajegowda s/o . Late Honnegowda. -	2667	Manually	129*/*	0.13	0.05	Teak, Silver, Hebbvu, Others	100	5	Rainfed	Rainfed/ Protective irrigation	0	0.13	Private Land
Punadahalli	Thimmegowda - s/o Honnegowda	2668	Manually	130*/*	0.16	0.06	Teak, Silver, Hebbvu, Others	100	6	Rainfed	Rainfed/ Protective irrigation	0	0.16	Private Land
Punadahalli	Veena K B w/o Belliyappa	2669	Manually	131*/*	0.40	0.16	Teak, Silver, Hebbvu, Others	100	16	Rainfed	Rainfed/ Protective irrigation	0	0.40	Private Land
Punadahalli	Thimmegowda - s/o Dassegowda	2670	Manually	131*/*	0.04	0.02	Teak, Silver, Hebbvu, Others	100	2	Rainfed	Rainfed/ Protective irrigation	0	0.04	Private Land
Punadahalli	Venkatashetty s/o Channashetty -	2671	Manually	133*/*	0.05	0.02	Teak, Silver, Hebbvu, Others	100	2	Rainfed	Rainfed/ Protective irrigation	0	0.05	Private Land
Punadahalli	Javanayaka - s/o Doddathimmanayaka	2672	Manually	134*/1	0.80	0.32	Teak, Silver, Hebbvu, Others	100	32	Rainfed	Rainfed/ Protective irrigation	0	0.80	Private Land
Punadahalli	Yashodamma w/o Rewanna	2673	Manually	134*/2	0.40	0.16	Teak, Silver, Hebbvu, Others	100	16	Rainfed	Rainfed/ Protective irrigation	0	0.40	Private Land
Punadahalli	PT Shivanna s/o Late. Thimmegowda. -	2674	Manually	134*/2	0.36	0.14	Teak, Silver, Hebbvu, Others	100	14	Rainfed	Rainfed/ Protective irrigation	0	0.36	Private Land
Punadahalli	Thimmegowda - s/o Honnegowda	2675	Manually	135*/1	0.09	0.04	Teak, Silver, Hebbvu, Others	100	4	Rainfed	Rainfed/ Protective irrigation	0	0.09	Private Land
Punadahalli	Nagarajegowda - s/o Honnegowda	2676	Manually	135*/2	0.16	0.06	Teak, Silver, Hebbvu, Others	100	6	Rainfed	Rainfed/ Protective irrigation	0	0.16	Private Land
Senabinakuppe	NagendraS/O late Govindegowda. -	2677	Manually	135*/3	0.42	0.17	Teak, Silver, Hebbvu, Others	100	17	Rainfed	Rainfed/ Protective irrigation	0	0.42	Private Land
Senabinakuppe	SM Gopalakrishna S /O LateMarigowda	2678	Manually	135*/4	0.80	0.32	Teak, Silver, Hebbvu, Others	100	32	Rainfed	Rainfed/ Protective irrigation	0	0.80	Private Land
Senabinakuppe	JayammaW/O. Lay.Chandregowda	2679	Manually	136*/1	0.85	0.34	Teak, Silver, Hebbvu, Others	100	34	Rainfed	Rainfed/ Protective irrigation	0	0.85	Private Land
Senabinakuppe	Somanna P a.S/O Annegowda	2680	Manually	136*/2	0.20	0.08	Teak, Silver, Hebbvu, Others	100	8	Rainfed	Rainfed/ Protective irrigation	0	0.20	Private Land
Senabinakuppe	P N puttaraju late Ninggowda	2681	Manually	136*/3	0.46	0.18	Teak, Silver, Hebbvu, Others	100	18	Rainfed	Rainfed/ Protective irrigation	0	0.46	Private Land
Senabinakuppe	Parvathamma W/O Late P N Swami	2682	Manually	136*/4	0.41	0.16	Teak, Silver, Hebbvu, Others	100	16	Rainfed	Rainfed/ Protective irrigation	0	0.41	Private Land
Senabinakuppe	Gowamma W/O Late Javaregowda. -	2683	Manually	137*/1	0.22	0.09	Teak, Silver, Hebbvu, Others	100	9	Rainfed	Rainfed/ Protective irrigation	0	0.22	Private Land
Senabinakuppe	RamachandraS/O Late Mallegowda. -	2684	Manually	137*/2	0.21	0.08	Teak, Silver, Hebbvu, Others	100	8	Rainfed	Rainfed/ Protective irrigation	0	0.21	Private Land



Village Name	Farmer Name:	Farmer Code	Rate Type (Manually/Machinery)	Survey No:	Total Area (Ha.)	Proposed Area (Ha.)	Activity/Model/Plant/Crop Name :	Number of Plants Per Ha	No. of plants	Method of Irrigation	Source of Irrigation (Canal/Rainfed/Well)	Area as per Type Of Land (Ha.)		Ownership of Land (Community Land/
												Waste Land	Cultivable	
Senabinakuppe	P M nangegaudaS/O Mallappa	2685	Manually	137*/3	0.23	0.09	Teak, Silver, Hebbavu, Others	100	9	Rainfed	Rainfed/ Protective irrigation	0	0.23	Private Land
Senabinakuppe	Ambika W/O Late Jayakumar	2686	Manually	137*/3	0.40	0.16	Teak, Silver, Hebbavu, Others	100	16	Rainfed	Rainfed/ Protective irrigation	0	0.40	Private Land
Senabinakuppe	Ambika W/O Late Jayakumar	2687	Manually	137*/3	0.05	0.02	Teak, Silver, Hebbavu, Others	100	2	Rainfed	Rainfed/ Protective irrigation	0	0.05	Private Land
Senabinakuppe	SharadammaW/O Late.Rajappa	2688	Manually	138*/1	0.46	0.18	Teak, Silver, Hebbavu, Others	100	18	Rainfed	Rainfed/ Protective irrigation	0	0.46	Private Land
Senabinakuppe	Parvathamma W/O Late P N Swami	2689	Manually	138*/2	0.24	0.10	Teak, Silver, Hebbavu, Others	100	10	Rainfed	Rainfed/ Protective irrigation	0	0.24	Private Land
Senabinakuppe	P.R. Jalendra -S/O Rangegowda	2690	Manually	138*/3	0.25	0.10	Teak, Silver, Hebbavu, Others	100	10	Rainfed	Rainfed/ Protective irrigation	0	0.25	Private Land
Senabinakuppe	P N PUTTARAJUS/O Ninggowda	2691	Manually	138*/4	0.25	0.10	Teak, Silver, Hebbavu, Others	100	10	Rainfed	Rainfed/ Protective irrigation	0	0.25	Private Land
Senabinakuppe	SharadammaW/O LATE Rajappa	2692	Manually	138*/5	0.25	0.10	Teak, Silver, Hebbavu, Others	100	10	Rainfed	Rainfed/ Protective irrigation	0	0.25	Private Land
Senabinakuppe	ChandragaudaS/O javaregowda	2693	Manually	139*/1	0.72	0.29	Teak, Silver, Hebbavu, Others	100	29	Rainfed	Rainfed/ Protective irrigation	0	0.72	Private Land
Senabinakuppe	ShivannaS/O Javaregowda	2694	Manually	139*/2	0.72	0.29	Teak, Silver, Hebbavu, Others	100	29	Rainfed	Rainfed/ Protective irrigation	0	0.72	Private Land
Senabinakuppe	P.R. JalendraS/O Rangegowda	2695	Manually	139*/3	0.35	0.14	Teak, Silver, Hebbavu, Others	100	14	Rainfed	Rainfed/ Protective irrigation	0	0.35	Private Land
Senabinakuppe	Lay ShivannaS/O. Javaregowda	2696	Manually	139*/4	0.46	0.18	Teak, Silver, Hebbavu, Others	100	18	Rainfed	Rainfed/ Protective irrigation	0	0.46	Private Land
Senabinakuppe	P.R. Javaregowda -	2697	Manually	139*/5	0.01	0.00	Teak, Silver, Hebbavu, Others	100	0	Rainfed	Rainfed/ Protective irrigation	0	0.01	Private Land
Senabinakuppe	Akkayamma W/Oningappa	2698	Manually	139*/6	0.37	0.15	Teak, Silver, Hebbavu, Others	100	15	Rainfed	Rainfed/ Protective irrigation	0	0.37	Private Land
Senabinakuppe	SharadammaW/O Late.Rajappa	2699	Manually	139*/7	0.37	0.15	Teak, Silver, Hebbavu, Others	100	15	Rainfed	Rainfed/ Protective irrigation	0	0.37	Private Land
Senabinakuppe	ChandragaudaS/O Late Jawaregowda	2700	Manually	139*/8	0.46	0.18	Teak, Silver, Hebbavu, Others	100	18	Rainfed	Rainfed/ Protective irrigation	0	0.46	Private Land
Senabinakuppe	Parvathamma W/O Late P N Swami	2701	Manually	140*/2	0.93	0.37	Teak, Silver, Hebbavu, Others	100	37	Rainfed	Rainfed/ Protective irrigation	0	0.93	Private Land
Senabinakuppe	P M nangegaudaS/O LateMallegowda -	2702	Manually	141*/*	0.67	0.27	Teak, Silver, Hebbavu, Others	100	27	Rainfed	Rainfed/ Protective irrigation	0	0.67	Private Land
Senabinakuppe	RajegowdaS/O Late Javaregowda. -	2703	Manually	143*/2	0.33	0.13	Teak, Silver, Hebbavu, Others	100	13	Rainfed	Rainfed/ Protective irrigation	0	0.33	Private Land
Senabinakuppe	RajegowdaS/O Late Annegowda	2704	Manually	145*/*	0.03	0.01	Teak, Silver, Hebbavu, Others	100	1	Rainfed	Rainfed/ Protective irrigation	0	0.03	Private Land
Senabinakuppe	Nanjundegowda Late Annegowda	2705	Manually	145*/*	0.20	0.08	Teak, Silver, Hebbavu, Others	100	8	Rainfed	Rainfed/ Protective irrigation	0	0.20	Private Land
Senabinakuppe	RajegowdaS/O Late Annegowda	2706	Manually	147*/*	0.20	0.08	Teak, Silver, Hebbavu, Others	100	8	Rainfed	Rainfed/ Protective irrigation	0	0.20	Private Land
Senabinakuppe	P A SomannaS/O Late Annegowda	2707	Manually	147*/*	0.03	0.01	Teak, Silver, Hebbavu, Others	100	1	Rainfed	Rainfed/ Protective irrigation	0	0.03	Private Land
Senabinakuppe	Premamma W/O Late Thammegowda	2708	Manually	147*/*	0.05	0.02	Teak, Silver, Hebbavu, Others	100	2	Rainfed	Rainfed/ Protective irrigation	0	0.05	Private Land
Senabinakuppe	Russendra P T.S/O Late Thamegowda	2709	Manually	148*/*	0.09	0.04	Teak, Silver, Hebbavu, Others	100	4	Rainfed	Rainfed/ Protective irrigation	0	0.09	Private Land
Senabinakuppe	ChandragaudaS/O Late Annegowda	2710	Manually	148*/*	0.09	0.04	Teak, Silver, Hebbavu, Others	100	4	Rainfed	Rainfed/ Protective irrigation	0	0.09	Private Land
Senabinakuppe	RajegowdaS/O Late Annegowda	2711	Manually	148*/*	0.09	0.04	Teak, Silver, Hebbavu, Others	100	4	Rainfed	Rainfed/ Protective irrigation	0	0.09	Private Land
Senabinakuppe	Ramesh.S/O Late Ramegowda	2712	Manually	148*/*	0.20	0.08	Teak, Silver, Hebbavu, Others	100	8	Rainfed	Rainfed/ Protective irrigation	0	0.20	Private Land
Senabinakuppe	S.A. DineshS/O Annegowda	2713	Manually	148*/*	0.07	0.03	Teak, Silver, Hebbavu, Others	100	3	Rainfed	Rainfed/ Protective irrigation	0	0.07	Private Land
Senabinakuppe	KavernammaW/O.Late .Thammagowda	2714	Manually	148*/*	0.19	0.08	Teak, Silver, Hebbavu, Others	100	8	Rainfed	Rainfed/ Protective irrigation	0	0.19	Private Land
Senabinakuppe	NingajammaW/O. Srinivasa	2715	Manually	148*/*	0.60	0.24	Teak, Silver, Hebbavu, Others	100	24	Rainfed	Rainfed/ Protective irrigation	0	0.60	Private Land
Senabinakuppe	Chandramma - W/O Shankaragowda	2716	Manually	148*/*	0.10	0.04	Teak, Silver, Hebbavu, Others	100	4	Rainfed	Rainfed/ Protective irrigation	0	0.10	Private Land

Village Name	Farmer Name:	Farmer Code	Rate Type (Manually/Machinery)	Survey No:	Total Area (Ha.)	Proposed Area (Ha.)	Activity/Model/Plant/Crop Name :	Number of Plants Per Ha	No. of plants	Method of Irrigation	Source of Irrigation (Canal/Rainfed/Well)	Area as per Type Of Land (Ha.)		Ownership of Land (Community Land/
												Waste Land	Cultivable	
Senabinakuppe	Ganeshas/O Thamegowda	2717	Manually	148/*/*	0.38	0.15	Teak, Silver, Hebbavu, Others	100	15	Rainfed	Rainfed/ Protective irrigation	0	0.38	Private Land
Senabinakuppe	Ganeshas/O Thammegowda	2718	Manually	148/*/*	0.60	0.24	Teak, Silver, Hebbavu, Others	100	24	Rainfed	Rainfed/ Protective irrigation	0	0.60	Private Land
Senabinakuppe	Premamma W/O Late Thammegowda	2719	Manually	148/*/*	0.40	0.16	Teak, Silver, Hebbavu, Others	100	16	Rainfed	Rainfed/ Protective irrigation	0	0.40	Private Land
Senabinakuppe	SarajammaS/O Venkategowda	2720	Manually	148/*/*	0.51	0.20	Teak, Silver, Hebbavu, Others	100	20	Rainfed	Rainfed/ Protective irrigation	0	0.51	Private Land
Senabinakuppe	Ningamma - W/O Karigowda	2721	Manually	148/*/*	0.08	0.03	Teak, Silver, Hebbavu, Others	100	3	Rainfed	Rainfed/ Protective irrigation	0	0.08	Private Land
Senabinakuppe	P T Swami S/O Thimmagowda	2722	Manually	148/*/*	0.42	0.17	Teak, Silver, Hebbavu, Others	100	17	Rainfed	Rainfed/ Protective irrigation	0	0.42	Private Land
Senabinakuppe	Sarajamma W/O Venkategowda	2723	Manually	148/*/*	1.00	0.40	Teak, Silver, Hebbavu, Others	100	40	Rainfed	Rainfed/ Protective irrigation	0	1.00	Private Land
Senabinakuppe	Kamalamma W/O Govindegowda	2724	Manually	148/*/*	0.37	0.15	Teak, Silver, Hebbavu, Others	100	15	Rainfed	Rainfed/ Protective irrigation	0	0.37	Private Land
Senabinakuppe	Sharaamma W/O Rajappa	2725	Manually	148/*/*	0.03	0.01	Teak, Silver, Hebbavu, Others	100	1	Rainfed	Rainfed/ Protective irrigation	0	0.03	Private Land
Senabinakuppe	Ningamma W/O Karigowda	2726	Manually	148/*/*	0.42	0.17	Teak, Silver, Hebbavu, Others	100	17	Rainfed	Rainfed/ Protective irrigation	0	0.42	Private Land
Senabinakuppe	Narayana Gowda S/O Honnegowda	2727	Manually	148/*/*	0.80	0.32	Teak, Silver, Hebbavu, Others	100	32	Rainfed	Rainfed/ Protective irrigation	0	0.80	Private Land
Senabinakuppe	Akkayamma W/O Ningappa	2728	Manually	148/*/*	0.25	0.10	Teak, Silver, Hebbavu, Others	100	10	Rainfed	Rainfed/ Protective irrigation	0	0.25	Private Land
Senabinakuppe	Thimmaragouda S/O Honnegowda	2729	Manually	148/*/*	0.13	0.05	Teak, Silver, Hebbavu, Others	100	5	Rainfed	Rainfed/ Protective irrigation	0	0.13	Private Land
Senabinakuppe	Narayana Gowda S/O Honnegauda	2730	Manually	148/*/*	0.10	0.04	Teak, Silver, Hebbavu, Others	100	4	Rainfed	Rainfed/ Protective irrigation	0	0.10	Private Land
Senabinakuppe	P R Sankara S/O Ramegowda	2731	Manually	148/*/*	0.50	0.20	Teak, Silver, Hebbavu, Others	100	20	Rainfed	Rainfed/ Protective irrigation	0	0.50	Private Land
Belturu	Jawaramma - Coom Puttegowda	2732	Manually	148/*/*	1.40	0.56	Teak, Silver, Hebbavu, Others	100	56	Rainfed	Rainfed/ Protective irrigation	0	1.40	Private Land
Alanahalli	Lakshammamma w/o Late Bommayya	2733	Manually	148/*/*	0.45	0.18	Teak, Silver, Hebbavu, Others	100	18	Rainfed	Rainfed/ Protective irrigation	0	0.45	Private Land
Alanahalli	Bhadranayaka s/o Devarasayya	2734	Manually	148/*/*	0.26	0.10	Teak, Silver, Hebbavu, Others	100	10	Rainfed	Rainfed/ Protective irrigation	0	0.26	Private Land
Alanahalli	G L Nagaraju s/o Late .Laxminarayanamayya-B.P.	2735	Manually	148/*/*	0.30	0.12	Teak, Silver, Hebbavu, Others	100	12	Rainfed	Rainfed/ Protective irrigation	0	0.30	Private Land
Alanahalli	D C Mohan - s/o Chinnashetty - Land.P	2736	Manually	148/*/*	1.00	0.40	Teak, Silver, Hebbavu, Others	100	40	Rainfed	Rainfed/ Protective irrigation	0	1.00	Private Land
Alanahalli	D C Mohan - s/o Chinnashetty - Land.P	2737	Manually	148/*/*	1.00	0.40	Teak, Silver, Hebbavu, Others	100	40	Rainfed	Rainfed/ Protective irrigation	0	1.00	Private Land
Alanahalli	Bhadranayaka the Dyavarasaiah	2738	Manually	148/*/*	0.18	0.07	Teak, Silver, Hebbavu, Others	100	7	Rainfed	Rainfed/ Protective irrigation	0	0.18	Private Land
Alanahalli	Gowamma w/o Late Devayya	2739	Manually	148/*/*	0.20	0.08	Teak, Silver, Hebbavu, Others	100	8	Rainfed	Rainfed/ Protective irrigation	0	0.20	Private Land
Alanahalli	GL Nagaraju s/o Late .Laxminarayanamayya-B.P.	2740	Manually	148/*/*	0.20	0.08	Teak, Silver, Hebbavu, Others	100	8	Rainfed	Rainfed/ Protective irrigation	0	0.20	Private Land
Alanahalli	GL Nagaraju s/o Late .Laxminarayanamayya-B.P.	2741	Manually	148/*/*	0.51	0.20	Teak, Silver, Hebbavu, Others	100	20	Rainfed	Rainfed/ Protective irrigation	0	0.51	Private Land
Alanahalli	Rani w/o om. Krishnappa	2742	Manually	148/*/*	0.20	0.08	Teak, Silver, Hebbavu, Others	100	8	Rainfed	Rainfed/ Protective irrigation	0	0.20	Private Land
Alanahalli	Manjunatha Unuf Manjunayaka -	2743	Manually	148/*/*	0.40	0.16	Teak, Silver, Hebbavu, Others	100	16	Rainfed	Rainfed/ Protective irrigation	0	0.40	Private Land
Alanahalli	Puttamma w/o Kalappa	2744	Manually	148/*/*	0.60	0.24	Teak, Silver, Hebbavu, Others	100	24	Rainfed	Rainfed/ Protective irrigation	0	0.60	Private Land
Alanahalli	Ramakrishna s/o Le Kalappa	2745	Manually	148/*/*	1.00	0.40	Teak, Silver, Hebbavu, Others	100	40	Rainfed	Rainfed/ Protective irrigation	0	1.00	Private Land
Alanahalli	Geeta w/o Ramakrishna	2746	Manually	148/*/*	0.80	0.32	Teak, Silver, Hebbavu, Others	100	32	Rainfed	Rainfed/ Protective irrigation	0	0.80	Private Land
Alanahalli	Thimmagowda - s/o Dasegowda	2747	Manually	148/*/*	0.20	0.08	Teak, Silver, Hebbavu, Others	100	8	Rainfed	Rainfed/ Protective irrigation	0	0.20	Private Land
Alanahalli	Kamalamma w/o Late Rangegowda	2748	Manually	148/*/*	0.48	0.19	Teak, Silver, Hebbavu, Others	100	19	Rainfed	Rainfed/ Protective irrigation	0	0.48	Private Land

Village Name	Farmer Name:	Farmer Code	Rate Type (Manually/Machinery)	Survey No:	Total Area (Ha.)	Proposed Area (Ha.)	Activity/Model/Plant/Crop Name :	Number of Plants Per Ha	No. of plants	Method of Irrigation	Source of Irrigation (Canal/Rainfed/Well)	Area as per Type Of Land (Ha.)		Ownership of Land (Community Land/
												Waste Land	Cultivable	
Alanahalli	Huchhamma-w/o mogannegowda	2749	Manually	148/*	0.20	0.08	Teak, Silver, Hebbvu, Others	100	8	Rainfed	Rainfed/ Protective irrigation	0	0.20	Private Land
Alanahalli	Sannalakkegowda	2750	Manually	148/*	0.63	0.25	Teak, Silver, Hebbvu, Others	100	25	Rainfed	Rainfed/ Protective irrigation	0	0.63	Private Land
Alanahalli	Puttakayamma w/o Late Krishnegowda	2751	Manually	148/*	0.14	0.06	Teak, Silver, Hebbvu, Others	100	6	Rainfed	Rainfed/ Protective irrigation	0	0.14	Private Land
Alanahalli	Huchhamma w/o le annegowda	2752	Manually	148/*	0.69	0.28	Teak, Silver, Hebbvu, Others	100	28	Rainfed	Rainfed/ Protective irrigation	0	0.69	Private Land
Alanahalli	Jayamma w/o Late Lakkegowda	2753	Manually	148/*	0.20	0.08	Teak, Silver, Hebbvu, Others	100	8	Rainfed	Rainfed/ Protective irrigation	0	0.20	Private Land
Alanahalli	Akkayamma w/o Late Javaregowda -	2754	Manually	148/*	0.01	0.00	Teak, Silver, Hebbvu, Others	100	0	Rainfed	Rainfed/ Protective irrigation	0	0.01	Private Land
Alanahalli	Akkayamma w/o Late Javaregowda -	2755	Manually	148/*	0.21	0.08	Teak, Silver, Hebbvu, Others	100	8	Rainfed	Rainfed/ Protective irrigation	0	0.21	Private Land
Alanahalli	Kariyamma w/o Vishakantegowda	2756	Manually	148/*	0.24	0.10	Teak, Silver, Hebbvu, Others	100	10	Rainfed	Rainfed/ Protective irrigation	0	0.24	Private Land
Hunasavadi	H D Rajendra - S/O Doddaverappa	2757	Manually	148/*	2.15	0.86	Teak, Silver, Hebbvu, Others	100	86	Rainfed	Rainfed/ Protective irrigation	0	2.15	Private Land
Hunasavadi	H C Viswanath -	2758	Manually	148/*	0.99	0.40	Teak, Silver, Hebbvu, Others	100	40	Rainfed	Rainfed/ Protective irrigation	0	0.99	Private Land
Hunasavadi	H D Rajendra - S/O Late Vallyerappa	2759	Manually	148/*	2.33	0.93	Teak, Silver, Hebbvu, Others	100	93	Rainfed	Rainfed/ Protective irrigation	0	2.33	Private Land
Hunasavadi	Y B Sharadamma - W/O H C Viswanatha	2760	Manually	149/*1	0.23	0.09	Teak, Silver, Hebbvu, Others	100	9	Rainfed	Rainfed/ Protective irrigation	0	0.23	Private Land
Hunasavadi	Me // Venkateswara Hatcheries Limited -	2761	Manually	149/*2	1.84	0.74	Teak, Silver, Hebbvu, Others	100	74	Rainfed	Rainfed/ Protective irrigation	0	1.84	Private Land
Hunasavadi	H C Rajendra. S/O Late H AM Channabasappa	2762	Manually	149/*3	0.15	0.06	Teak, Silver, Hebbvu, Others	100	6	Rainfed	Rainfed/ Protective irrigation	0	0.15	Private Land
Hunasavadi	Me // Venkateswara Hatcheries Limited -	2763	Manually	149/*4	4.72	1.89	Teak, Silver, Hebbvu, Others	100	189	Rainfed	Rainfed/ Protective irrigation	0	4.72	Private Land
Hunasavadi	Rajeshwari - Co. H C Basavaraju	2764	Manually	149/*5	1.07	0.43	Teak, Silver, Hebbvu, Others	100	43	Rainfed	Rainfed/ Protective irrigation	0	1.07	Private Land
Hunasavadi	H C Rajendra -	2765	Manually	149/*6	0.14	0.06	Teak, Silver, Hebbvu, Others	100	6	Rainfed	Rainfed/ Protective irrigation	0	0.14	Private Land
Hunasavadi	Me // Venkateswara Hatcheries Limited -	2766	Manually	150/*1	1.62	0.65	Teak, Silver, Hebbvu, Others	100	65	Rainfed	Rainfed/ Protective irrigation	0	1.62	Private Land
Hunasavadi	Rajeshwari Co H C Basavaraju	2767	Manually	150/*1	3.13	1.25	Teak, Silver, Hebbvu, Others	100	125	Rainfed	Rainfed/ Protective irrigation	0	3.13	Private Land
Hunasavadi	H C Viswanatha - S/O H M Channabasappa	2768	Manually	150/*2	0.08	0.03	Teak, Silver, Hebbvu, Others	100	3	Rainfed	Rainfed/ Protective irrigation	0	0.08	Private Land
Hunasavadi	Me // Venkateswara Hatcheries Limited -	2769	Manually	151/*	3.72	1.49	Teak, Silver, Hebbvu, Others	100	149	Rainfed	Rainfed/ Protective irrigation	0	3.72	Private Land
Hunasavadi	H C Rajendra. S/O Late H AM Channabasappa	2770	Manually	151/*	0.84	0.34	Teak, Silver, Hebbvu, Others	100	34	Rainfed	Rainfed/ Protective irrigation	0	0.84	Private Land
Hunasavadi	atmika Rajendra George. S/O H C Rajendra	2771	Manually	151/*	5.02	2.01	Teak, Silver, Hebbvu, Others	100	201	Rainfed	Rainfed/ Protective irrigation	0	5.02	Private Land
Hunasavadi	Me // Venkateswara Hatcheries Limited -	2772	Manually	152/*1	1.11	0.44	Teak, Silver, Hebbvu, Others	100	44	Rainfed	Rainfed/ Protective irrigation	0	1.11	Private Land
Hunasavadi	H C Rajendra. S/O Late H AM Channabasappa	2773	Manually	152/*2	0.20	0.08	Teak, Silver, Hebbvu, Others	100	8	Rainfed	Rainfed/ Protective irrigation	0	0.20	Private Land
Hunasavadi	atmika Rajendra George. S/O H C Rajendra	2774	Manually	152/*2	2.63	1.05	Teak, Silver, Hebbvu, Others	100	105	Rainfed	Rainfed/ Protective irrigation	0	2.63	Private Land
Hunasavadi	H C Rajendra. S/O Late H AM Channabasappa	2775	Manually	152/*2	2.97	1.19	Teak, Silver, Hebbvu, Others	100	119	Rainfed	Rainfed/ Protective irrigation	0	2.97	Private Land
Hunasavadi	Usha Rajendra. S/O H C Rajendra	2776	Manually	152/*2	2.92	1.17	Teak, Silver, Hebbvu, Others	100	117	Rainfed	Rainfed/ Protective irrigation	0	2.92	Private Land
Hunasavadi	May Venkateswara Pacheries Limited -	2777	Manually	152/*3	0.03	0.01	Teak, Silver, Hebbvu, Others	100	1	Rainfed	Rainfed/ Protective irrigation	0	0.03	Private Land
Hunasavadi	Suchit Raj - S/O H C Basavaraju	2778	Manually	152/*4	1.78	0.71	Teak, Silver, Hebbvu, Others	100	71	Rainfed	Rainfed/ Protective irrigation	0	1.78	Private Land
Hunasavadi	H D Rajendra - S/O Late Voddaveerappa	2779	Manually	153/*1	0.23	0.09	Teak, Silver, Hebbvu, Others	100	9	Rainfed	Rainfed/ Protective irrigation	0	0.23	Private Land
Hunasavadi	Usha Rajendra. S/O H C Rajendra	2780	Manually	153/*2	1.27	0.51	Teak, Silver, Hebbvu, Others	100	51	Rainfed	Rainfed/ Protective irrigation	0	1.27	Private Land

Village Name	Farmer Name:	Farmer Code	Rate Type (Manually/Machinery)	Survey No:	Total Area (Ha.)	Proposed Area (Ha.)	Activity/Model/Plant/Crop Name :	Number of Plants Per Ha	No. of plants	Method of Irrigation	Source of Irrigation (Canal/Rainfed/Well)	Area as per Type Of Land (Ha.)		Ownership of Land (Community Land/
												Waste Land	Cultivable	
Hunasavadi	H B Sunita - S/O H C Basavaraju	2781	Manually	153/*3	3.39	1.36	Teak, Silver, Hebbavu, Others	100	136	Rainfed	Rainfed/ Protective irrigation	0	3.39	Private Land
Hunasavadi	H D Rajendra - S/O Late Voddaveerappa	2782	Manually	153/*4	0.35	0.14	Teak, Silver, Hebbavu, Others	100	14	Rainfed	Rainfed/ Protective irrigation	0	0.35	Private Land
Hunasavadi	May Venkateswara Pacheries Limited -	2783	Manually	153/*5	0.24	0.10	Teak, Silver, Hebbavu, Others	100	10	Rainfed	Rainfed/ Protective irrigation	0	0.24	Private Land
Hunasavadi	Suchit Raj S/O H C Basavaraju	2784	Manually	153/*6	0.93	0.37	Teak, Silver, Hebbavu, Others	100	37	Rainfed	Rainfed/ Protective irrigation	0	0.93	Private Land
Hunasavadi	Me // Venkateswara Hatcheries Limited -	2785	Manually	154/*1	3.59	1.44	Teak, Silver, Hebbavu, Others	100	144	Rainfed	Rainfed/ Protective irrigation	0	3.59	Private Land
Hunasavadi	Me // Venkateswara Hatcheries Limited -	2786	Manually	154/*1	1.61	0.64	Teak, Silver, Hebbavu, Others	100	64	Rainfed	Rainfed/ Protective irrigation	0	1.61	Private Land
Hunasavadi	Me // Venkateswara Hatcheries Limited -	2787	Manually	154/*1	3.67	1.47	Teak, Silver, Hebbavu, Others	100	147	Rainfed	Rainfed/ Protective irrigation	0	3.67	Private Land
Hunasavadi	Me // Venkateswara Hatcheries Limited -	2788	Manually	154/*1	3.02	1.21	Teak, Silver, Hebbavu, Others	100	121	Rainfed	Rainfed/ Protective irrigation	0	3.02	Private Land
Hunasavadi	Me // Venkateswara Hatcheries Limited -	2789	Manually	154/*2	0.97	0.39	Teak, Silver, Hebbavu, Others	100	39	Rainfed	Rainfed/ Protective irrigation	0	0.97	Private Land
Hunasavadi	Me // Venkateswara Hatcheries Limited -	2790	Manually	154/*3	0.92	0.37	Teak, Silver, Hebbavu, Others	100	37	Rainfed	Rainfed/ Protective irrigation	0	0.92	Private Land
Hunasavadi	H C -Nandhisha	2791	Manually	154/*4	0.15	0.06	Teak, Silver, Hebbavu, Others	100	6	Rainfed	Rainfed/ Protective irrigation	0	0.15	Private Land
Hunasavadi	Me // Venkateswara Hatcheries Limited -	2792	Manually	155/*1	4.61	1.84	Teak, Silver, Hebbavu, Others	100	184	Rainfed	Rainfed/ Protective irrigation	0	4.61	Private Land
Hunasavadi	H C Nandhisha - S/O H M Channabasappa	2793	Manually	155/*2	0.39	0.16	Teak, Silver, Hebbavu, Others	100	16	Rainfed	Rainfed/ Protective irrigation	0	0.39	Private Land
Hunasavadi	Me // Venkateswara Hatcheries Limited -	2794	Manually	155/*3	1.41	0.56	Teak, Silver, Hebbavu, Others	100	56	Rainfed	Rainfed/ Protective irrigation	0	1.41	Private Land
Hunasavadi	Me // Venkateswara Hatcheries Limited -	2795	Manually	155/*3	1.67	0.67	Teak, Silver, Hebbavu, Others	100	67	Rainfed	Rainfed/ Protective irrigation	0	1.67	Private Land
Hunasavadi	H C -Nandhisha	2796	Manually	155/*4	0.24	0.10	Teak, Silver, Hebbavu, Others	100	10	Rainfed	Rainfed/ Protective irrigation	0	0.24	Private Land
Hunasavadi	H C -Nandhisha	2797	Manually	155/*5	1.08	0.43	Teak, Silver, Hebbavu, Others	100	43	Rainfed	Rainfed/ Protective irrigation	0	1.08	Private Land
Hunasavadi	Me // Venkateswara Hatcheries Limited -	2798	Manually	155/*6	1.60	0.64	Teak, Silver, Hebbavu, Others	100	64	Rainfed	Rainfed/ Protective irrigation	0	1.60	Private Land
Hunasavadi	Me // Venkateswara Hatcheries Limited -	2799	Manually	155/*7	0.74	0.30	Teak, Silver, Hebbavu, Others	100	30	Rainfed	Rainfed/ Protective irrigation	0	0.74	Private Land
Hunasavadi	H C -Nandhisha	2800	Manually	156/*1	1.04	0.42	Teak, Silver, Hebbavu, Others	100	42	Rainfed	Rainfed/ Protective irrigation	0	1.04	Private Land
Hunasavadi	Savitramma W/O Late Mahadeva	2801	Manually	156/*2	0.51	0.20	Teak, Silver, Hebbavu, Others	100	20	Rainfed	Rainfed/ Protective irrigation	0	0.51	Private Land
Hunasavadi	Chaluvya - S/O Chaluwegowda	2802	Manually	156/*3	0.63	0.25	Teak, Silver, Hebbavu, Others	100	25	Rainfed	Rainfed/ Protective irrigation	0	0.63	Private Land
Hunasavadi	H T Rajegowda - S/O Late Thamegowda	2803	Manually	156/*4	0.50	0.20	Teak, Silver, Hebbavu, Others	100	20	Rainfed	Rainfed/ Protective irrigation	0	0.50	Private Land
Hunasavadi	Gopala - S/O Late Thamegowda	2804	Manually	156/*5	0.51	0.20	Teak, Silver, Hebbavu, Others	100	20	Rainfed	Rainfed/ Protective irrigation	0	0.51	Private Land
Hunasavadi	Gopala - S/O Late Thamegowda	2805	Manually	156/*6	0.10	0.04	Teak, Silver, Hebbavu, Others	100	4	Rainfed	Rainfed/ Protective irrigation	0	0.10	Private Land
Hunasavadi	Chaluvya - S/O Chaluwegowda	2806	Manually	158/*1	0.15	0.06	Teak, Silver, Hebbavu, Others	100	6	Rainfed	Rainfed/ Protective irrigation	0	0.15	Community Land
Hunasavadi	Savitramma W/O Late Mahadeva	2807	Manually	158/*2	0.10	0.04	Teak, Silver, Hebbavu, Others	100	4	Rainfed	Rainfed/ Protective irrigation	0	0.10	Community Land
Hunasavadi	H T Rajegowda - S/O Late Thamegowda	2808	Manually	158/*3	0.11	0.04	Teak, Silver, Hebbavu, Others	100	4	Rainfed	Rainfed/ Protective irrigation	0	0.11	Community Land
Hunasavadi	Savitramma W/O Late Mahadeva	2809	Manually	158/*4	0.19	0.08	Teak, Silver, Hebbavu, Others	100	8	Rainfed	Rainfed/ Protective irrigation	0	0.19	Community Land
Hunasavadi	Mahadevamma Co. G K Lakshmegowda	2810	Manually	158/*5	0.68	0.27	Teak, Silver, Hebbavu, Others	100	27	Rainfed	Rainfed/ Protective irrigation	0	0.68	Community Land
Hunasavadi	Savitramma W/O Late Mahadeva. -	2811	Manually	158/*6	0.20	0.08	Teak, Silver, Hebbavu, Others	100	8	Rainfed	Rainfed/ Protective irrigation	0	0.20	Community Land
Hunasavadi	HT Gopala S/O Late Thamegowda. -	2812	Manually	158/*7	0.30	0.12	Teak, Silver, Hebbavu, Others	100	12	Rainfed	Rainfed/ Protective irrigation	0	0.30	Community Land

Village Name	Farmer Name:	Farmer Code	Rate Type (Manually/Machinery)	Survey No:	Total Area (Ha.)	Proposed Area (Ha.)	Activity/Model/Plant/Crop Name :	Number of Plants Per Ha	No. of plants	Method of Irrigation	Source of Irrigation (Canal/Rainfed/Well)	Area as per Type Of Land (Ha.)		Ownership of Land (Community Land/
												Waste Land	Cultivable	
Hunasavadi	HT Rajegowda S/O Late Thamegowda. -	2813	Manually	158*/8	0.30	0.12	Teak, Silver, Hebbavu, Others	100	12	Rainfed	Rainfed/ Protective irrigation	0	0.30	Private Land
Hunasavadi	Nagesh. S/O Sanjeevegowda	2814	Manually	159*/1	0.30	0.12	Teak, Silver, Hebbavu, Others	100	12	Rainfed	Rainfed/ Protective irrigation	0	0.30	Private Land
Hunasavadi	Nagesh. S/O Sanjeevegowda	2815	Manually	159*/3	0.45	0.18	Teak, Silver, Hebbavu, Others	100	18	Rainfed	Rainfed/ Protective irrigation	0	0.45	Private Land
Hunasavadi	Devaki Co. HT Rajegowda. -	2816	Manually	160*/1	0.74	0.30	Teak, Silver, Hebbavu, Others	100	30	Rainfed	Rainfed/ Protective irrigation	0	0.74	Private Land
Hunasavadi	S K Appajigouda S/O Late KhaLategowda	2817	Manually	160*/10	0.73	0.29	Teak, Silver, Hebbavu, Others	100	29	Rainfed	Rainfed/ Protective irrigation	0	0.73	Private Land
Hunasavadi	Swamigowda S/O Bogegowda	2818	Manually	160*/11	0.73	0.29	Teak, Silver, Hebbavu, Others	100	29	Rainfed	Rainfed/ Protective irrigation	0	0.73	Private Land
Hunasavadi	Lalitamma Co. H.A. Krishnappa. -	2819	Manually	160*/12	0.46	0.18	Teak, Silver, Hebbavu, Others	100	18	Rainfed	Rainfed/ Protective irrigation	0	0.46	Private Land
Hunasavadi	Kallamma - W/O H A Hombegowda	2820	Manually	160*/13	0.40	0.16	Teak, Silver, Hebbavu, Others	100	16	Rainfed	Rainfed/ Protective irrigation	0	0.40	Private Land
Hunasavadi	Lalithamma W/O H S Annaiah & Late Thammegowda	2821	Manually	160*/14	0.47	0.19	Teak, Silver, Hebbavu, Others	100	19	Rainfed	Rainfed/ Protective irrigation	0	0.47	Private Land
Hunasavadi	H S Prakash S/O Siddhalingappa	2822	Manually	160*/15	0.39	0.16	Teak, Silver, Hebbavu, Others	100	16	Rainfed	Rainfed/ Protective irrigation	0	0.39	Private Land
Hunasavadi	Kallamma - W/O H A Hombegowda	2823	Manually	160*/16	0.37	0.15	Teak, Silver, Hebbavu, Others	100	15	Rainfed	Rainfed/ Protective irrigation	0	0.37	Private Land
Hunasavadi	Lalitamma Co. H.A. Krishnappa. -	2824	Manually	160*/17	0.42	0.17	Teak, Silver, Hebbavu, Others	100	17	Rainfed	Rainfed/ Protective irrigation	0	0.42	Private Land
Hunasavadi	H S Prakash S/O Siddhalingappa	2825	Manually	160*/18	0.08	0.03	Teak, Silver, Hebbavu, Others	100	3	Rainfed	Rainfed/ Protective irrigation	0	0.08	Private Land
Hunasavadi	Kallamma - W/O H A Hombegowda	2826	Manually	160*/19	0.06	0.02	Teak, Silver, Hebbavu, Others	100	2	Rainfed	Rainfed/ Protective irrigation	0	0.06	Private Land
Hunasavadi	SAVITHRAMMA CO. LAHSRAMACHANDRA	2827	Manually	160*/2	0.82	0.33	Teak, Silver, Hebbavu, Others	100	33	Rainfed	Rainfed/ Protective irrigation	0	0.82	Private Land
Hunasavadi	P D Narasimhaya -	2828	Manually	160*/20	0.82	0.33	Teak, Silver, Hebbavu, Others	100	33	Rainfed	Rainfed/ Protective irrigation	0	0.82	Private Land
Hunasavadi	Srinivasa S/O Puttaswamigowda. -	2829	Manually	160*/21	0.26	0.10	Teak, Silver, Hebbavu, Others	100	10	Rainfed	Rainfed/ Protective irrigation	0	0.26	Private Land
Hunasavadi	Kamalamma - W/O Venkataschetti	2830	Manually	160*/22	0.66	0.26	Teak, Silver, Hebbavu, Others	100	26	Rainfed	Rainfed/ Protective irrigation	0	0.66	Private Land
Hunasavadi	Akkayamma W/O Late *Annegowda	2831	Manually	160*/23	0.80	0.32	Teak, Silver, Hebbavu, Others	100	32	Rainfed	Rainfed/ Protective irrigation	0	0.80	Private Land
Hunasavadi	Kamalamma - W/O Venkataschetti	2832	Manually	160*/24	2.03	0.81	Teak, Silver, Hebbavu, Others	100	81	Rainfed	Rainfed/ Protective irrigation	0	2.03	Private Land
Hunasavadi	Nanjashetti - S/O Kula Venkataschetti	2833	Manually	160*/3	1.01	0.40	Teak, Silver, Hebbavu, Others	100	40	Rainfed	Rainfed/ Protective irrigation	0	1.01	Private Land
Hunasavadi	Nagamma Co. B.V. Marishetti	2834	Manually	160*/4	1.02	0.41	Teak, Silver, Hebbavu, Others	100	41	Rainfed	Rainfed/ Protective irrigation	0	1.02	Private Land
Hunasavadi	COMMAN LAND	2835	Manually	160*/5	0.40	0.16	Teak, Silver, Hebbavu, Others	100	16	Rainfed	Rainfed/ Protective irrigation	0	0.40	Community Land
Hunasavadi	Thimmamma -Nanjashetty	2836	Manually	160*/6	0.30	0.12	Teak, Silver, Hebbavu, Others	100	12	Rainfed	Rainfed/ Protective irrigation	0	0.30	Private Land
Hunasavadi	COMMAN LAND	2837	Manually	160*/7	0.40	0.16	Teak, Silver, Hebbavu, Others	100	16	Rainfed	Rainfed/ Protective irrigation	0	0.40	Community Land
Hunasavadi	Ramachari - S/O Honnagirichari	2838	Manually	160*/8	1.00	0.40	Teak, Silver, Hebbavu, Others	100	40	Rainfed	Rainfed/ Protective irrigation	0	1.00	Private Land
Hunasavadi	Parvathamma S/O Gopinayaka	2839	Manually	160*/9	0.32	0.13	Teak, Silver, Hebbavu, Others	100	13	Rainfed	Rainfed/ Protective irrigation	0	0.32	Private Land
Hunasavadi	Sannamma -Javaregowda	2840	Manually	161*/1	2.00	0.80	Teak, Silver, Hebbavu, Others	100	80	Rainfed	Rainfed/ Protective irrigation	0	2.00	Private Land
Hunasavadi	Thammannegowda-Bundegowda	2841	Manually	161*/2	2.00	0.80	Teak, Silver, Hebbavu, Others	100	80	Rainfed	Rainfed/ Protective irrigation	0	2.00	Private Land
Hunasavadi	Ravi S/O Ningegowda	2842	Manually	161*/3	0.20	0.08	Teak, Silver, Hebbavu, Others	100	8	Rainfed	Rainfed/ Protective irrigation	0	0.20	Private Land
Hunasavadi	Hanumantappa S/O Late Ningegowda	2843	Manually	161*/4	0.20	0.08	Teak, Silver, Hebbavu, Others	100	8	Rainfed	Rainfed/ Protective irrigation	0	0.20	Private Land
Hunasavadi	COMMAN LAND	2844	Manually	161*/5	4.79	1.92	Teak, Silver, Hebbavu, Others	100	192	Rainfed	Rainfed/ Protective irrigation	0	4.79	Community Land

Village Name	Farmer Name:	Farmer Code	Rate Type (Manually/Machinery)	Survey No:	Total Area (Ha.)	Proposed Area (Ha.)	Activity/Model/Plant/Crop Name :	Number of Plants Per Ha	No. of plants	Method of Irrigation	Source of Irrigation (Canal/Rainfed/Well)	Area as per Type Of Land (Ha.)		Ownership of Land (Community Land/
												Waste Land	Cultivable	
Hunasavadi	Eramma -T Shivanna	2845	Manually	161*/6	0.45	0.18	Teak, Silver, Hebbvu, Others	100	18	Rainfed	Rainfed/ Protective irrigation	0	0.45	Private Land
Hunasavadi	Basavagowda S/O Urigowda	2846	Manually	162*/1	0.60	0.24	Teak, Silver, Hebbvu, Others	100	24	Rainfed	Rainfed/ Protective irrigation	0	0.60	Private Land
Hunasavadi	Siddegowda S/O Thammegowda	2847	Manually	162*/2	0.40	0.16	Teak, Silver, Hebbvu, Others	100	16	Rainfed	Rainfed/ Protective irrigation	0	0.40	Private Land
Hunasavadi	Sushilamma -Somachari	2848	Manually	162*/2C	0.34	0.14	Teak, Silver, Hebbvu, Others	100	14	Rainfed	Rainfed/ Protective irrigation	0	0.34	Private Land
Hunasavadi	Thimmamma- Singrigowda	2849	Manually	162*/3	2.00	0.80	Teak, Silver, Hebbvu, Others	100	80	Rainfed	Rainfed/ Protective irrigation	0	2.00	Private Land
Hunasavadi	H T Sannegowda S/O Thimmegowda	2850	Manually	162*/4	0.60	0.24	Teak, Silver, Hebbvu, Others	100	24	Rainfed	Rainfed/ Protective irrigation	0	0.60	Private Land
Hunasavadi	Gayithri -Late KaLategowda	2851	Manually	162*/5	0.34	0.14	Teak, Silver, Hebbvu, Others	100	14	Rainfed	Rainfed/ Protective irrigation	0	0.34	Private Land
Hunasavadi	Ratnamma -Late Ramesha	2852	Manually	163*/1	0.25	0.10	Teak, Silver, Hebbvu, Others	100	10	Rainfed	Rainfed/ Protective irrigation	0	0.25	Private Land
Hunasavadi	Lakshamma-Mallanayaka	2853	Manually	163*/2	0.28	0.11	Teak, Silver, Hebbvu, Others	100	11	Rainfed	Rainfed/ Protective irrigation	0	0.28	Private Land
Hunasavadi	Earachari S/O Nanjappachari	2854	Manually	163*/3	0.34	0.14	Teak, Silver, Hebbvu, Others	100	14	Rainfed	Rainfed/ Protective irrigation	0	0.34	Private Land
Hunasavadi	Chandramma- MeLategowda	2855	Manually	163*/4	0.32	0.13	Teak, Silver, Hebbvu, Others	100	13	Rainfed	Rainfed/ Protective irrigation	0	0.32	Private Land
Hunasavadi	Tammayyacar S/O channamallacar	2856	Manually	163*/5	0.34	0.14	Teak, Silver, Hebbvu, Others	100	14	Rainfed	Rainfed/ Protective irrigation	0	0.34	Private Land
Hunasavadi	DoddamalLatesa S/O goravasetti	2857	Manually	164*/*	0.35	0.14	Teak, Silver, Hebbvu, Others	100	14	Rainfed	Rainfed/ Protective irrigation	0	0.35	Private Land
Hunasavadi	Parvathamma W/O Mallatesh	2858	Manually	164*/*	0.35	0.14	Teak, Silver, Hebbvu, Others	100	14	Rainfed	Rainfed/ Protective irrigation	0	0.35	Private Land
Hunasavadi	javaramma Late basavanayaka	2859	Manually	164*/*	1.00	0.40	Teak, Silver, Hebbvu, Others	100	40	Rainfed	Rainfed/ Protective irrigation	0	1.00	Private Land
Hunasavadi	Manjula Late W/O Mahadev	2860	Manually	42*/6	1.31	0.52	Teak, Silver, Hebbvu, Others	100	52	Rainfed	Rainfed/ Protective irrigation	0	1.31	Private Land
Hunasavadi	Premamma W/O Basavaraju	2861	Manually	44*/3	0.45	0.18	Teak, Silver, Hebbvu, Others	100	18	Rainfed	Rainfed/ Protective irrigation	0	0.45	Private Land
Hunasavadi	KaLategowda -Puttegowda	2862	Manually	45*/2	0.38	0.15	Teak, Silver, Hebbvu, Others	100	15	Rainfed	Rainfed/ Protective irrigation	0	0.38	Private Land
Hunasavadi	Nagamma W/O H-P Nagaraju	2863	Manually	45*/4	0.60	0.24	Teak, Silver, Hebbvu, Others	100	24	Rainfed	Rainfed/ Protective irrigation	0	0.60	Private Land
Hunasavadi	Ramegowda -Sannegowda	2864	Manually	45*/6	0.38	0.15	Teak, Silver, Hebbvu, Others	100	15	Rainfed	Rainfed/ Protective irrigation	0	0.38	Private Land
Hunasavadi	Ka Late ya S/O sannajavarayya	2865	Manually	48*/*	0.35	0.14	Teak, Silver, Hebbvu, Others	100	14	Rainfed	Rainfed/ Protective irrigation	0	0.35	Private Land
Hunasavadi	Puttaswamy S/O mariyayya	2866	Manually	49*/*	0.35	0.14	Teak, Silver, Hebbvu, Others	100	14	Rainfed	Rainfed/ Protective irrigation	0	0.35	Private Land
Hunasavadi	Nagamma W/O mariseti B.V.	2867	Manually	50*/*	0.30	0.12	Teak, Silver, Hebbvu, Others	100	12	Rainfed	Rainfed/ Protective irrigation	0	0.30	Private Land
Hunasavadi	Swamysetty -purushashetty	2868	Manually	51*/*	0.48	0.19	Teak, Silver, Hebbvu, Others	100	19	Rainfed	Rainfed/ Protective irrigation	0	0.48	Private Land
Hunasavadi	kamamma Late timmegowda	2869	Manually	52*/1	0.36	0.14	Teak, Silver, Hebbvu, Others	100	14	Rainfed	Rainfed/ Protective irrigation	0	0.36	Private Land
Hunasavadi	Narasegowda S/O kuntegowda	2870	Manually	52*/2	0.34	0.14	Teak, Silver, Hebbvu, Others	100	14	Rainfed	Rainfed/ Protective irrigation	0	0.34	Private Land
Hunasavadi	Chandregowda S/O Thammegowda	2871	Manually	52*/3	0.30	0.12	Teak, Silver, Hebbvu, Others	100	12	Rainfed	Rainfed/ Protective irrigation	0	0.30	Private Land
Hunasavadi	Thammegowda-Gowdegowda	2872	Manually	53*/*	2.00	0.80	Teak, Silver, Hebbvu, Others	100	80	Rainfed	Rainfed/ Protective irrigation	0	2.00	Private Land
Hunasavadi	H-B Mahadev S/O boregowda	2873	Manually	54*/1	0.38	0.15	Teak, Silver, Hebbvu, Others	100	15	Rainfed	Rainfed/ Protective irrigation	0	0.38	Private Land
Hunasavadi	Puttamma W/O tammegowda	2874	Manually	54*/2	0.42	0.17	Teak, Silver, Hebbvu, Others	100	17	Rainfed	Rainfed/ Protective irrigation	0	0.42	Private Land
Hunasavadi	Devamma - W/O tammannegowda	2875	Manually	54*/3	2.00	0.80	Teak, Silver, Hebbvu, Others	100	80	Rainfed	Rainfed/ Protective irrigation	0	2.00	Private Land
Hunasavadi	H K Channayya S/O kuntayya	2876	Manually	54*/4	1.00	0.40	Teak, Silver, Hebbvu, Others	100	40	Rainfed	Rainfed/ Protective irrigation	0	1.00	Private Land

Village Name	Farmer Name:	Farmer Code	Rate Type (Manually/Machinery)	Survey No:	Total Area (Ha.)	Proposed Area (Ha.)	Activity/Model/Plant/Crop Name :	Number of Plants Per Ha	No. of plants	Method of Irrigation	Source of Irrigation (Canal/Rainfed/Well)	Area as per Type Of Land (Ha.)		Ownership of Land (Community Land/
												Waste Land	Cultivable	
Hunasavadi	Borayya S/O ka Late ya	2877	Manually	55/**	1.00	0.40	Teak, Silver, Hebbavu, Others	100	40	Rainfed	Rainfed/ Protective irrigation	0	1.00	Private Land
Hunasavadi	Rangaswamy S/O annegowda	2878	Manually	56/**1	0.37	0.15	Teak, Silver, Hebbavu, Others	100	15	Rainfed	Rainfed/ Protective irrigation	0	0.37	Private Land
Hunasavadi	Nanjasetti - S/O kullavenkatasetti	2879	Manually	56/**2	0.00	0.00	Teak, Silver, Hebbavu, Others	100	0	Rainfed	Rainfed/ Protective irrigation	0	0.00	Private Land
Hunasavadi	Nanjegowda - S/O tammannegowda	2880	Manually	56/**3	1.20	0.48	Teak, Silver, Hebbavu, Others	100	48	Rainfed	Rainfed/ Protective irrigation	0	1.20	Private Land
Hunasavadi	H P Nagaraju - S/O puttaswamigowda	2881	Manually	56/**4	1.36	0.54	Teak, Silver, Hebbavu, Others	100	54	Rainfed	Rainfed/ Protective irrigation	0	1.36	Private Land
Hunasavadi	Sannatammegowda S/O Kempgowda	2882	Manually	56/**5	0.37	0.15	Teak, Silver, Hebbavu, Others	100	15	Rainfed	Rainfed/ Protective irrigation	0	0.37	Private Land
Hunasavadi	Parvathamma W/O karigowda	2883	Manually	56/**6	0.37	0.15	Teak, Silver, Hebbavu, Others	100	15	Rainfed	Rainfed/ Protective irrigation	0	0.37	Private Land
Hunasavadi	Mahadevasetti S/O basavasetti	2884	Manually	56/**7	0.30	0.12	Teak, Silver, Hebbavu, Others	100	12	Rainfed	Rainfed/ Protective irrigation	0	0.30	Private Land
Hunasavadi	P E Manjula W/O Chandregowda	2885	Manually	57/**1	0.37	0.15	Teak, Silver, Hebbavu, Others	100	15	Rainfed	Rainfed/ Protective irrigation	0	0.37	Private Land
Hunasavadi	Urigoowda - S/O doddegowda	2886	Manually	57/**2	1.60	0.64	Teak, Silver, Hebbavu, Others	100	64	Rainfed	Rainfed/ Protective irrigation	0	1.60	Private Land
Hunasavadi	Jayamma W/O Dasayya	2887	Manually	57/**3	0.34	0.14	Teak, Silver, Hebbavu, Others	100	14	Rainfed	Rainfed/ Protective irrigation	0	0.34	Private Land
Hunasavadi	Lakshmamma alias puttalaksmi Late W/O narasegowda	2888	Manually	57/**4	0.38	0.15	Teak, Silver, Hebbavu, Others	100	15	Rainfed	Rainfed/ Protective irrigation	0	0.38	Private Land
Hunasavadi	Vedavati K.R. W/O H.S.Lokesh	2889	Manually	57/**5	0.40	0.16	Teak, Silver, Hebbavu, Others	100	16	Rainfed	Rainfed/ Protective irrigation	0	0.40	Private Land
Hunasavadi	K R vedavati W/O H S Lokesh	2890	Manually	59/**1	0.04	0.02	Teak, Silver, Hebbavu, Others	100	2	Rainfed	Rainfed/ Protective irrigation	0	0.04	Private Land
Hunasavadi	Manjunath S bin. -Surenra	2891	Manually	59/**2	0.38	0.15	Teak, Silver, Hebbavu, Others	100	15	Rainfed	Rainfed/ Protective irrigation	0	0.38	Private Land
Hunasavadi	H S Ramachandra - S/O siddalingegowda	2892	Manually	59/**3	0.01	0.00	Teak, Silver, Hebbavu, Others	100	0	Rainfed	Rainfed/ Protective irrigation	0	0.01	Private Land
Hunasavadi	Parvathamma W/O ratnakumara	2893	Manually	59/**4	0.43	0.17	Teak, Silver, Hebbavu, Others	100	17	Rainfed	Rainfed/ Protective irrigation	0	0.43	Private Land
Hunasavadi	Parvathamma W/O ratnakumara	2894	Manually	60/**1	0.40	0.16	Teak, Silver, Hebbavu, Others	100	16	Rainfed	Rainfed/ Protective irrigation	0	0.40	Private Land
Hunasavadi	Tammayya - S/O Javare Gowda	2895	Manually	60/**2	1.00	0.40	Teak, Silver, Hebbavu, Others	100	40	Rainfed	Rainfed/ Protective irrigation	0	1.00	Private Land
Hunasavadi	Ningajamma - kills annegowda	2896	Manually	60/**3	1.00	0.40	Teak, Silver, Hebbavu, Others	100	40	Rainfed	Rainfed/ Protective irrigation	0	1.00	Private Land
Hunasavadi	Chetan Kumar, Nagara H A	2897	Manually	60/**4	2.08	0.83	Teak, Silver, Hebbavu, Others	100	83	Rainfed	Rainfed/ Protective irrigation	0	2.08	Private Land
Hunasavadi	H A Shivanna S/O Late "annegowda	2898	Manually	60/**5	1.20	0.48	Teak, Silver, Hebbavu, Others	100	48	Rainfed	Rainfed/ Protective irrigation	0	1.20	Private Land
Hunasavadi	Chetan Kumar, Nagaraj, H A	2899	Manually	60/**6	1.57	0.63	Teak, Silver, Hebbavu, Others	100	63	Rainfed	Rainfed/ Protective irrigation	0	1.57	Private Land
Hunasavadi	H A Shivanna - S/O annegowda	2900	Manually	61/**	2.40	0.96	Teak, Silver, Hebbavu, Others	100	96	Rainfed	Rainfed/ Protective irrigation	0	2.40	Private Land
Hunasavadi	Nandisa. S/O Nataraja	2901	Manually	61/**	0.26	0.10	Teak, Silver, Hebbavu, Others	100	10	Rainfed	Rainfed/ Protective irrigation	0	0.26	Private Land
Hunasavadi	Shivanna S/O kaLategowda	2902	Manually	62/**	0.97	0.39	Teak, Silver, Hebbavu, Others	100	39	Rainfed	Rainfed/ Protective irrigation	0	0.97	Private Land
Hunasavadi	Krishna S/O LatekaLategowda	2903	Manually	62/**	0.97	0.39	Teak, Silver, Hebbavu, Others	100	39	Rainfed	Rainfed/ Protective irrigation	0	0.97	Private Land
Hunasavadi	Savitramma-H S Ramachandra	2904	Manually	62/**	0.56	0.22	Teak, Silver, Hebbavu, Others	100	22	Rainfed	Rainfed/ Protective irrigation	0	0.56	Private Land
Hunasavadi	Savitramma-H S Ramachandra	2905	Manually	63/**1	0.40	0.16	Teak, Silver, Hebbavu, Others	100	16	Rainfed	Rainfed/ Protective irrigation	0	0.40	Private Land
Hunasavadi	K R vedavati W/O H S Lokesh	2906	Manually	63/**2	0.97	0.39	Teak, Silver, Hebbavu, Others	100	39	Rainfed	Rainfed/ Protective irrigation	0	0.97	Private Land
Hunasavadi	H-P Mahadev S/O puttasvamigowda. -	2907	Manually	64/**1	0.09	0.04	Teak, Silver, Hebbavu, Others	100	4	Rainfed	Rainfed/ Protective irrigation	0	0.09	Private Land
Hunasavadi	H S Prakash S/O siddalingappa	2908	Manually	64/**1	0.69	0.28	Teak, Silver, Hebbavu, Others	100	28	Rainfed	Rainfed/ Protective irrigation	0	0.69	Private Land

Village Name	Farmer Name:	Farmer Code	Rate Type (Manually/Machinery)	Survey No:	Total Area (Ha.)	Proposed Area (Ha.)	Activity/Model/Plant/Crop Name :	Number of Plants Per Ha	No. of plants	Method of Irrigation	Source of Irrigation (Canal/Rainfed/Well)	Area as per Type Of Land (Ha.)		Ownership of Land (Community Land/
												Waste Land	Cultivable	
Hunasavadi	Svamigowda S/O sannegowda	2909	Manually	64*/2	1.20	0.48	Teak, Silver, Hebbavu, Others	100	48	Rainfed	Rainfed/ Protective irrigation	0	1.20	Private Land
Hunasavadi	Saraswati W/O timmegowda	2910	Manually	64*/3	0.60	0.24	Teak, Silver, Hebbavu, Others	100	24	Rainfed	Rainfed/ Protective irrigation	0	0.60	Private Land
Hunasavadi	H A Krishnappa S/O Annayya	2911	Manually	64*/4	0.78	0.31	Teak, Silver, Hebbavu, Others	100	31	Rainfed	Rainfed/ Protective irrigation	0	0.78	Private Land
Hunasavadi	Lalitamma. - W/O. HS. Annayya Tammegowda	2912	Manually	64*/5	0.69	0.28	Teak, Silver, Hebbavu, Others	100	28	Rainfed	Rainfed/ Protective irrigation	0	0.69	Private Land
Hunasavadi	Kalamma - hombegowda H A	2913	Manually	65*/1	0.74	0.30	Teak, Silver, Hebbavu, Others	100	30	Rainfed	Rainfed/ Protective irrigation	0	0.74	Private Land
Hunasavadi	Akkayamma W/O annegowda	2914	Manually	65*/1	0.39	0.16	Teak, Silver, Hebbavu, Others	100	16	Rainfed	Rainfed/ Protective irrigation	0	0.39	Private Land
Hunasavadi	Kalamma - hombegowda H A	2915	Manually	65*/2	0.43	0.17	Teak, Silver, Hebbavu, Others	100	17	Rainfed	Rainfed/ Protective irrigation	0	0.43	Private Land
Hunasavadi	Annegowda - S/O boregowda	2916	Manually	65*/3	0.04	0.02	Teak, Silver, Hebbavu, Others	100	2	Rainfed	Rainfed/ Protective irrigation	0	0.04	Private Land
Hunasavadi	H A Krishna - S/O annegowda	2917	Manually	66*/1	0.43	0.17	Teak, Silver, Hebbavu, Others	100	17	Rainfed	Rainfed/ Protective irrigation	0	0.43	Private Land
Hunasavadi	Sarojamma- marigowda	2918	Manually	66*/1	0.51	0.20	Teak, Silver, Hebbavu, Others	100	20	Rainfed	Rainfed/ Protective irrigation	0	0.51	Private Land
Hunasavadi	H.A. Javare Gowda S/O annegowda	2919	Manually	66*/1	0.46	0.18	Teak, Silver, Hebbavu, Others	100	18	Rainfed	Rainfed/ Protective irrigation	0	0.46	Private Land
Hunasavadi	A Javare Gowda H annegowda hunasavadi bin. -	2920	Manually	67*/1	0.05	0.02	Teak, Silver, Hebbavu, Others	100	2	Rainfed	Rainfed/ Protective irrigation	0	0.05	Private Land
Hunasavadi	C M Lavakumar Late C A Muttappa	2921	Manually	67*/2	0.60	0.24	Teak, Silver, Hebbavu, Others	100	24	Rainfed	Rainfed/ Protective irrigation	0	0.60	Private Land
Hunasavadi	H.A. Krishnappa S/O annegowda	2922	Manually	68**	0.74	0.30	Teak, Silver, Hebbavu, Others	100	30	Rainfed	Rainfed/ Protective irrigation	0	0.74	Private Land
Hunasavadi	Kamalamma Late Govindegowda	2923	Manually	68**	0.25	0.10	Teak, Silver, Hebbavu, Others	100	10	Rainfed	Rainfed/ Protective irrigation	0	0.25	Private Land
Hunasavadi	Kamalamma Late Govindegowda	2924	Manually	69*/1	0.26	0.10	Teak, Silver, Hebbavu, Others	100	10	Rainfed	Rainfed/ Protective irrigation	0	0.26	Private Land
Hunasavadi	Kempe Gowda S/O sannegowda	2925	Manually	69*/2	0.26	0.10	Teak, Silver, Hebbavu, Others	100	10	Rainfed	Rainfed/ Protective irrigation	0	0.26	Private Land
Hunasavadi	Chetan Kumar, S/O Nagaraj, H A	2926	Manually	69*/3	0.31	0.12	Teak, Silver, Hebbavu, Others	100	12	Rainfed	Rainfed/ Protective irrigation	0	0.31	Private Land
Hunasavadi	H.A. Krishnappa S/O annegowda	2927	Manually	69*/4	0.17	0.07	Teak, Silver, Hebbavu, Others	100	7	Rainfed	Rainfed/ Protective irrigation	0	0.17	Private Land
Hunasavadi	Kalamma W/O Late hombegowda	2928	Manually	69*/5	0.14	0.06	Teak, Silver, Hebbavu, Others	100	6	Rainfed	Rainfed/ Protective irrigation	0	0.14	Private Land
Hunasavadi	Kalamma W/O Late hombegowda	2929	Manually	69*/6	0.77	0.31	Teak, Silver, Hebbavu, Others	100	31	Rainfed	Rainfed/ Protective irrigation	0	0.77	Private Land
Hunasavadi	KempeGowda S/O sannegowda	2930	Manually	70*/1	0.13	0.05	Teak, Silver, Hebbavu, Others	100	5	Rainfed	Rainfed/ Protective irrigation	0	0.13	Private Land
Hunasavadi	kamalamma Late govindegowda	2931	Manually	70*/10A	0.13	0.05	Teak, Silver, Hebbavu, Others	100	5	Rainfed	Rainfed/ Protective irrigation	0	0.13	Private Land
Hunasavadi	kamalamma -Govindegowda	2932	Manually	70*/10B	0.14	0.06	Teak, Silver, Hebbavu, Others	100	6	Rainfed	Rainfed/ Protective irrigation	0	0.14	Private Land
Hunasavadi	Gowamma W/O syamegowda	2933	Manually	70*/11	1.18	0.47	Teak, Silver, Hebbavu, Others	100	47	Rainfed	Rainfed/ Protective irrigation	0	1.18	Private Land
Hunasavadi	Kamalamma S/O Late sannakarigowda	2934	Manually	70*/12	0.97	0.39	Teak, Silver, Hebbavu, Others	100	39	Rainfed	Rainfed/ Protective irrigation	0	0.97	Private Land
Hunasavadi	Svadina refuge in the land for the project -	2935	Manually	70*/2	0.48	0.19	Teak, Silver, Hebbavu, Others	100	19	Rainfed	Rainfed/ Protective irrigation	0	0.48	Private Land
Hunasavadi	Radha - W/O Kantharaja	2936	Manually	70*/3	0.12	0.05	Teak, Silver, Hebbavu, Others	100	5	Rainfed	Rainfed/ Protective irrigation	0	0.12	Private Land
Hunasavadi	Rani W/O H A Puttaswamy	2937	Manually	70*/4	0.80	0.32	Teak, Silver, Hebbavu, Others	100	32	Rainfed	Rainfed/ Protective irrigation	0	0.80	Private Land
Hunasavadi	H A Puttaswamy S/O annegowda	2938	Manually	70*/5	0.60	0.24	Teak, Silver, Hebbavu, Others	100	24	Rainfed	Rainfed/ Protective irrigation	0	0.60	Private Land
Hunasavadi	Sarojamma W/O marigowda	2939	Manually	70*/6	0.87	0.35	Teak, Silver, Hebbavu, Others	100	35	Rainfed	Rainfed/ Protective irrigation	0	0.87	Private Land
Hunasavadi	Queen of the innovative C-M- W/O new alias	2940	Manually	70*/7	0.86	0.34	Teak, Silver, Hebbavu, Others	100	34	Rainfed	Rainfed/ Protective irrigation	0	0.86	Private Land



Village Name	Farmer Name:	Farmer Code	Rate Type (Manually/Machinery)	Survey No:	Total Area (Ha.)	Proposed Area (Ha.)	Activity/Model/Plant/Crop Name :	Number of Plants Per Ha	No. of plants	Method of Irrigation	Source of Irrigation (Canal/Rainfed/Well)	Area as per Type Of Land (Ha.)		Ownership of Land (Community Land/
												Waste Land	Cultivable	
Hunasavadi	H-P Raani. W/O H R Subramanya	2941	Manually	70*/8	1.28	0.51	Teak, Silver, Hebbvu, Others	100	51	Rainfed	Rainfed/ Protective irrigation	0	1.28	Private Land
Hunasavadi	H-P Raani. W/O H R Subramanya	2942	Manually	70*/9	0.32	0.13	Teak, Silver, Hebbvu, Others	100	13	Rainfed	Rainfed/ Protective irrigation	0	0.32	Private Land
Hunasavadi	Tayamma - kills kengappa	2943	Manually	71*/1	0.97	0.39	Teak, Silver, Hebbvu, Others	100	39	Rainfed	Rainfed/ Protective irrigation	0	0.97	Private Land
Hunasavadi	Lokesh H.N. S/O nanjegowda	2944	Manually	71*/2	0.68	0.27	Teak, Silver, Hebbvu, Others	100	27	Rainfed	Rainfed/ Protective irrigation	0	0.68	Private Land
Hunasavadi	Shoba W/O Nataraja	2945	Manually	71*/2	0.13	0.05	Teak, Silver, Hebbvu, Others	100	5	Rainfed	Rainfed/ Protective irrigation	0	0.13	Private Land
Hunasavadi	Shoba W/O Nataraja	2946	Manually	71*/2	0.01	0.00	Teak, Silver, Hebbvu, Others	100	0	Rainfed	Rainfed/ Protective irrigation	0	0.01	Private Land
Hunasavadi	Kempegowda - S/O ranmegowda	2947	Manually	71*/3	0.09	0.04	Teak, Silver, Hebbvu, Others	100	4	Rainfed	Rainfed/ Protective irrigation	0	0.09	Private Land
Hunasavadi	Shoba. Late W/O Nataraja	2948	Manually	72**	0.01	0.00	Teak, Silver, Hebbvu, Others	100	0	Rainfed	Rainfed/ Protective irrigation	0	0.01	Private Land
Hunasavadi	Manjula W/O Prakasha. -	2949	Manually	73*/1	0.18	0.07	Teak, Silver, Hebbvu, Others	100	7	Rainfed	Rainfed/ Protective irrigation	0	0.18	Private Land
Hunasavadi	Bojegowda - S/O ranganna	2950	Manually	73*/2	0.60	0.24	Teak, Silver, Hebbvu, Others	100	24	Rainfed	Rainfed/ Protective irrigation	0	0.60	Private Land
Hunasavadi	Chandregowda S/O Late sannegowda hunasavadi. -	2951	Manually	74*/1	0.40	0.16	Teak, Silver, Hebbvu, Others	100	16	Rainfed	Rainfed/ Protective irrigation	0	0.40	Private Land
Hunasavadi	Manju L S/O Lakshmegowda	2952	Manually	74*/2	0.15	0.06	Teak, Silver, Hebbvu, Others	100	6	Rainfed	Rainfed/ Protective irrigation	0	0.15	Private Land
Hunasavadi	Kempegowda - S/O sannegowda	2953	Manually	75*/1	0.21	0.08	Teak, Silver, Hebbvu, Others	100	8	Rainfed	Rainfed/ Protective irrigation	0	0.21	Private Land
Hunasavadi	Kempegowda - S/O sannegowda	2954	Manually	75*/2	0.40	0.16	Teak, Silver, Hebbvu, Others	100	16	Rainfed	Rainfed/ Protective irrigation	0	0.40	Private Land
Hunasavadi	Swamigowda S/O bojegowda	2955	Manually	75*/3	0.10	0.04	Teak, Silver, Hebbvu, Others	100	4	Rainfed	Rainfed/ Protective irrigation	0	0.10	Private Land
Hunasavadi	Govindegowda S/O Ramegowda	2956	Manually	75*/4	0.11	0.04	Teak, Silver, Hebbvu, Others	100	4	Rainfed	Rainfed/ Protective irrigation	0	0.11	Private Land
Hunasavadi	Shoba. - Nataraja	2957	Manually	75*/5	0.14	0.06	Teak, Silver, Hebbvu, Others	100	6	Rainfed	Rainfed/ Protective irrigation	0	0.14	Private Land
Hunasavadi	Shoba. - Nataraja	2958	Manually	76*/1	0.08	0.03	Teak, Silver, Hebbvu, Others	100	3	Rainfed	Rainfed/ Protective irrigation	0	0.08	Private Land
Hunasavadi	maniyamma Late Devaraju	2959	Manually	76*/2	0.11	0.04	Teak, Silver, Hebbvu, Others	100	4	Rainfed	Rainfed/ Protective irrigation	0	0.11	Private Land
Hunasavadi	H-P Mahadev S/O puttasvamigowda	2960	Manually	76*/3	0.15	0.06	Teak, Silver, Hebbvu, Others	100	6	Rainfed	Rainfed/ Protective irrigation	0	0.15	Private Land
Hunasavadi	Shivanna S/O bojegowda	2961	Manually	76*/4	0.46	0.18	Teak, Silver, Hebbvu, Others	100	18	Rainfed	Rainfed/ Protective irrigation	0	0.46	Private Land
Hunasavadi	Shoba. - Nataraja	2962	Manually	76*/5	0.23	0.09	Teak, Silver, Hebbvu, Others	100	9	Rainfed	Rainfed/ Protective irrigation	0	0.23	Private Land
Hunasavadi	Svamigowda S/O bojegowda	2963	Manually	76*/6	0.46	0.18	Teak, Silver, Hebbvu, Others	100	18	Rainfed	Rainfed/ Protective irrigation	0	0.46	Private Land
Hunasavadi	Jayamma Late Javare Gowda	2964	Manually	76*/7	0.40	0.16	Teak, Silver, Hebbvu, Others	100	16	Rainfed	Rainfed/ Protective irrigation	0	0.40	Private Land
Hunasavadi	Laksmegowda S/O Lakshmegowda	2965	Manually	77*/1	0.95	0.38	Teak, Silver, Hebbvu, Others	100	38	Rainfed	Rainfed/ Protective irrigation	0	0.95	Private Land
Hunasavadi	Svamigowda S/O bojegowda	2966	Manually	77*/1	0.14	0.06	Teak, Silver, Hebbvu, Others	100	6	Rainfed	Rainfed/ Protective irrigation	0	0.14	Private Land
Hunasavadi	maniyamma Late Devaraju	2967	Manually	77*/1	0.04	0.02	Teak, Silver, Hebbvu, Others	100	2	Rainfed	Rainfed/ Protective irrigation	0	0.04	Private Land
Hunasavadi	Jayamma W/O Late Javare Gowda	2968	Manually	77*/2	0.09	0.04	Teak, Silver, Hebbvu, Others	100	4	Rainfed	Rainfed/ Protective irrigation	0	0.09	Private Land
Hunasavadi	Govindegowda - S/O ranmegowda	2969	Manually	77*/3	0.27	0.11	Teak, Silver, Hebbvu, Others	100	11	Rainfed	Rainfed/ Protective irrigation	0	0.27	Private Land
Hunasavadi	Govindegowda - S/O ranmegowda	2970	Manually	78*/1	0.35	0.14	Teak, Silver, Hebbvu, Others	100	14	Rainfed	Rainfed/ Protective irrigation	0	0.35	Private Land
Hunasavadi	maniyamma Late Devaraju	2971	Manually	78*/2	0.30	0.12	Teak, Silver, Hebbvu, Others	100	12	Rainfed	Rainfed/ Protective irrigation	0	0.30	Private Land
Hunasavadi	Svamigowda S/O bojegowda	2972	Manually	78*/3	0.20	0.08	Teak, Silver, Hebbvu, Others	100	8	Rainfed	Rainfed/ Protective irrigation	0	0.20	Private Land

Village Name	Farmer Name:	Farmer Code	Rate Type (Manually/Machinery)	Survey No:	Total Area (Ha.)	Proposed Area (Ha.)	Activity/Model/Plant/Crop Name :	Number of Plants Per Ha	No. of plants	Method of Irrigation	Source of Irrigation (Canal/Rainfed/Well)	Area as per Type Of Land (Ha.)		Ownership of Land (Community Land/
												Waste Land	Cultivable	
Hunasavadi	H-P Mahadev S/O puttaswamigowda	2973	Manually	78*/4	0.30	0.12	Teak, Silver, Hebbavu, Others	100	12	Rainfed	Rainfed/ Protective irrigation	0	0.30	Private Land
Hunasavadi	Shivanna S/O bojegowda	2974	Manually	78*/5	0.20	0.08	Teak, Silver, Hebbavu, Others	100	8	Rainfed	Rainfed/ Protective irrigation	0	0.20	Private Land
Hunasavadi	Kempegowda- S/O ramegowda	2975	Manually	79**	0.21	0.08	Teak, Silver, Hebbavu, Others	100	8	Rainfed	Rainfed/ Protective irrigation	0	0.21	Private Land
Hunasavadi	Indra W/O Mahesh	2976	Manually	8**	0.32	0.13	Teak, Silver, Hebbavu, Others	100	13	Rainfed	Rainfed/ Protective irrigation	0	0.32	Private Land
Hunasavadi	Tammegowda- S/O girigowda	2977	Manually	80**/1	0.47	0.19	Teak, Silver, Hebbavu, Others	100	19	Rainfed	Rainfed/ Protective irrigation	0	0.47	Private Land
Hunasavadi	Prakasha- Manjula	2978	Manually	80**/2	0.63	0.25	Teak, Silver, Hebbavu, Others	100	25	Rainfed	Rainfed/ Protective irrigation	0	0.63	Private Land
Hunasavadi	Chandregowda S/O Late sannegowda, hunasavadi. -	2979	Manually	80**/3	0.33	0.13	Teak, Silver, Hebbavu, Others	100	13	Rainfed	Rainfed/ Protective irrigation	0	0.33	Private Land
Hunasavadi	Kempegowda- S/O sannegowda	2980	Manually	80**/4	0.10	0.04	Teak, Silver, Hebbavu, Others	100	4	Rainfed	Rainfed/ Protective irrigation	0	0.10	Private Land
Hunasavadi	Rajachari bin. Late . Kempachari. -	2981	Manually	81**	0.46	0.18	Teak, Silver, Hebbavu, Others	100	18	Rainfed	Rainfed/ Protective irrigation	0	0.46	Private Land
Hunasavadi	girijamma Late kalachari	2982	Manually	82**	0.67	0.27	Teak, Silver, Hebbavu, Others	100	27	Rainfed	Rainfed/ Protective irrigation	0	0.67	Private Land
Hunasavadi	puttagauramma Late appajachar	2983	Manually	82**	0.67	0.27	Teak, Silver, Hebbavu, Others	100	27	Rainfed	Rainfed/ Protective irrigation	0	0.67	Private Land
Hunasavadi	Avvayamma Late Veerabhadrachar	2984	Manually	82**	0.67	0.27	Teak, Silver, Hebbavu, Others	100	27	Rainfed	Rainfed/ Protective irrigation	0	0.67	Private Land
Hunasavadi	jainaba W/O. Hanifa-	2985	Manually	83**	0.21	0.08	Teak, Silver, Hebbavu, Others	100	8	Rainfed	Rainfed/ Protective irrigation	0	0.21	Private Land
Hunasavadi	narasegowda bin. Karigowda	2986	Manually	83**	0.80	0.32	Teak, Silver, Hebbavu, Others	100	32	Rainfed	Rainfed/ Protective irrigation	0	0.80	Private Land
Hunasavadi	Jayamma - W/O Late javarappa	2987	Manually	83**	0.62	0.25	Teak, Silver, Hebbavu, Others	100	25	Rainfed	Rainfed/ Protective irrigation	0	0.62	Private Land
Hunasavadi	Timmanayka - S/O venkatanayka	2988	Manually	85**/1A	0.80	0.32	Teak, Silver, Hebbavu, Others	100	32	Rainfed	Rainfed/ Protective irrigation	0	0.80	Private Land
Hunasavadi	G K Lakshmegowda - S/O KaLategowda	2989	Manually	85**/1A	0.40	0.16	Teak, Silver, Hebbavu, Others	100	16	Rainfed	Rainfed/ Protective irrigation	0	0.40	Private Land
Hunasavadi	Putnamma - Co CheLategowda	2990	Manually	85**/1B	0.62	0.25	Teak, Silver, Hebbavu, Others	100	25	Rainfed	Rainfed/ Protective irrigation	0	0.62	Private Land
Hunasavadi	SHARAMAMMA CO. HM PUTTARAJEGOWDA. -	2991	Manually	85**/1C	0.32	0.13	Teak, Silver, Hebbavu, Others	100	13	Rainfed	Rainfed/ Protective irrigation	0	0.32	Private Land
Hunasavadi	H M Puttarajegowda - S/O Marigouda	2992	Manually	85**/2	0.25	0.10	Teak, Silver, Hebbavu, Others	100	10	Rainfed	Rainfed/ Protective irrigation	0	0.25	Private Land
Hunasavadi	Sarojamma W/O Late Siddhalingappa	2993	Manually	85**/3	0.56	0.22	Teak, Silver, Hebbavu, Others	100	22	Rainfed	Rainfed/ Protective irrigation	0	0.56	Private Land
Hunasavadi	Rani - W/O R N Satish	2994	Manually	85**/4A	1.01	0.40	Teak, Silver, Hebbavu, Others	100	40	Rainfed	Rainfed/ Protective irrigation	0	1.01	Private Land
Hunasavadi	H C Rajendra. S/O Late H AM Channabasappa	2995	Manually	85**/4A	0.68	0.27	Teak, Silver, Hebbavu, Others	100	27	Rainfed	Rainfed/ Protective irrigation	0	0.68	Private Land
Hunasavadi	H C Rajendra. S/O Late H AM Channabasappa	2996	Manually	85**/4B	1.39	0.56	Teak, Silver, Hebbavu, Others	100	56	Rainfed	Rainfed/ Protective irrigation	0	1.39	Private Land
Hunasavadi	H C Rajendra. S/O Late H AM Channabasappa	2997	Manually	85**/5	1.16	0.46	Teak, Silver, Hebbavu, Others	100	46	Rainfed	Rainfed/ Protective irrigation	0	1.16	Private Land
Hunasavadi	Sri lata - W/O Poornachandar	2998	Manually	85**/6	0.78	0.31	Teak, Silver, Hebbavu, Others	100	31	Rainfed	Rainfed/ Protective irrigation	0	0.78	Private Land
Hunasavadi	H C Rajendra. S/O Late H M Channabasappa	2999	Manually	86**/1	0.20	0.08	Teak, Silver, Hebbavu, Others	100	8	Rainfed	Rainfed/ Protective irrigation	0	0.20	Private Land
Hunasavadi	H C Rajashekhara . S/O Late H M Channabasappa	3000	Manually	86**/1	0.37	0.15	Teak, Silver, Hebbavu, Others	100	15	Rainfed	Rainfed/ Protective irrigation	0	0.37	Private Land
Hunasavadi	H C Rajendra. S/O Late H AM Channabasappa	3001	Manually	86**/2	1.43	0.57	Teak, Silver, Hebbavu, Others	100	57	Rainfed	Rainfed/ Protective irrigation	0	1.43	Private Land
Hunasavadi	C. Krishna S/O Chamundigowda	3002	Manually	86**/3	0.46	0.18	Teak, Silver, Hebbavu, Others	100	18	Rainfed	Rainfed/ Protective irrigation	0	0.46	Private Land
Hunasavadi	H C Rajasekhara - S/O H M Channabasappa	3003	Manually	86**/3	0.64	0.26	Teak, Silver, Hebbavu, Others	100	26	Rainfed	Rainfed/ Protective irrigation	0	0.64	Private Land
Hunasavadi	H C Rajendra. S/O Late H AM Channabasappa	3004	Manually	86**/4	0.05	0.02	Teak, Silver, Hebbavu, Others	100	2	Rainfed	Rainfed/ Protective irrigation	0	0.05	Private Land

Village Name	Farmer Name:	Farmer Code	Rate Type (Manually/Machinery)	Survey No:	Total Area (Ha.)	Proposed Area (Ha.)	Activity/Model/Plant/Crop Name :	Number of Plants Per Ha	No. of plants	Method of Irrigation	Source of Irrigation (Canal/Rainfed/Well)	Area as per Type Of Land (Ha.)		Ownership of Land (Community Land/
												Waste Land	Cultivable	
Hunasavadi	N Arun S/O Late H C Natesh	3005	Manually	87/**	0.16	0.06	Teak, Silver, Hebbvu, Others	100	6	Rainfed	Rainfed/ Protective irrigation	0	0.16	Private Land
Hunasavadi	C. Krishna S/O Chamundigowda	3006	Manually	88/**1	1.56	0.62	Teak, Silver, Hebbvu, Others	100	62	Rainfed	Rainfed/ Protective irrigation	0	1.56	Private Land
Hunasavadi	H P Suresh S/O H M Puttarajegowda. -	3007	Manually	88/**2	1.39	0.56	Teak, Silver, Hebbvu, Others	100	56	Rainfed	Rainfed/ Protective irrigation	0	1.39	Private Land
Hunasavadi	Srilata - W/O Poornachandar	3008	Manually	88/**3	0.96	0.38	Teak, Silver, Hebbvu, Others	100	38	Rainfed	Rainfed/ Protective irrigation	0	0.96	Private Land
Hunasavadi	H Chandrashekhar S/O Hanumanthaiah. -	3009	Manually	88/**4	0.02	0.01	Teak, Silver, Hebbvu, Others	100	1	Rainfed	Rainfed/ Protective irrigation	0	0.02	Private Land
Hunasavadi	Lakshamma W/O Late H P Thimmagowda	3010	Manually	88/**5	0.14	0.06	Teak, Silver, Hebbvu, Others	100	6	Rainfed	Rainfed/ Protective irrigation	0	0.14	Private Land
Hunasavadi	H Chandrashekhar S/O Hanumanthaiah. -	3011	Manually	88/**6	0.02	0.01	Teak, Silver, Hebbvu, Others	100	1	Rainfed	Rainfed/ Protective irrigation	0	0.02	Private Land
Hunasavadi	H Chandrashekhar S/O Hanumanthaiah. -	3012	Manually	88/**7	0.02	0.01	Teak, Silver, Hebbvu, Others	100	1	Rainfed	Rainfed/ Protective irrigation	0	0.02	Private Land
Hunasavadi	H Chandrashekhar S/O Hanumanthaiah. -	3013	Manually	89/**1	0.02	0.01	Teak, Silver, Hebbvu, Others	100	1	Rainfed	Rainfed/ Protective irrigation	0	0.02	Private Land
Hunasavadi	Sannakalanayka s/o kalanayka	3014	Manually	89/**2	0.20	0.08	Teak, Silver, Hebbvu, Others	100	8	Rainfed	Rainfed/ Protective irrigation	0	0.20	Private Land
Hunasavadi	H K Hanumanthaya S/O Karanayaka	3015	Manually	89/**3	1.23	0.49	Teak, Silver, Hebbvu, Others	100	49	Rainfed	Rainfed/ Protective irrigation	0	1.23	Private Land
Hunasavadi	Sannakalanayka s/o kalanayka	3016	Manually	89/**2*	0.41	0.16	Teak, Silver, Hebbvu, Others	100	16	Rainfed	Rainfed/ Protective irrigation	0	0.41	Private Land
Hunasavadi	Hucchhanayka S/O Kalanayka	3017	Manually	89/**2*	0.61	0.24	Teak, Silver, Hebbvu, Others	100	24	Rainfed	Rainfed/ Protective irrigation	0	0.61	Private Land
Hunasavadi	Krishnanayaka S/O Lakshmanayaka	3018	Manually	90/**	1.23	0.49	Teak, Silver, Hebbvu, Others	100	49	Rainfed	Rainfed/ Protective irrigation	0	1.23	Private Land
Hunasavadi	Huchamma w/o Chaluvaiiah	3019	Manually	91/**1	1.34	0.54	Teak, Silver, Hebbvu, Others	100	54	Rainfed	Rainfed/ Protective irrigation	0	1.34	Private Land
Hunasavadi	Lakshamma S/O S/O Javaraiah	3020	Manually	91/**2	1.20	0.48	Teak, Silver, Hebbvu, Others	100	48	Rainfed	Rainfed/ Protective irrigation	0	1.20	Private Land
Hunasavadi	Puttaraju Late Vairamudaiah	3021	Manually	92/**1	1.34	0.54	Teak, Silver, Hebbvu, Others	100	54	Rainfed	Rainfed/ Protective irrigation	0	1.34	Private Land
Hunasavadi	Huchamma w/o Kengaiiah	3022	Manually	92/**2	1.20	0.48	Teak, Silver, Hebbvu, Others	100	48	Rainfed	Rainfed/ Protective irrigation	0	1.20	Private Land
Hunasavadi	H Chandrashekhar S/O Hanumanthaiah. -	3023	Manually	93/**1	0.56	0.22	Teak, Silver, Hebbvu, Others	100	22	Rainfed	Rainfed/ Protective irrigation	0	0.56	Private Land
Hunasavadi	Lakshamma W/O Late H P Thimmagowda	3024	Manually	93/**2	0.16	0.06	Teak, Silver, Hebbvu, Others	100	6	Rainfed	Rainfed/ Protective irrigation	0	0.16	Private Land
Hunasavadi	H Chandrashekhar S/O Hanumanthaiah. -	3025	Manually	94/**	0.35	0.14	Teak, Silver, Hebbvu, Others	100	14	Rainfed	Rainfed/ Protective irrigation	0	0.35	Private Land
Hunasavadi	Lakshamma W/O Late H P Thimmagowda	3026	Manually	95/**1	0.38	0.15	Teak, Silver, Hebbvu, Others	100	15	Rainfed	Rainfed/ Protective irrigation	0	0.38	Private Land
Hunasavadi	H Chandrashekhar S/O Hanumanthaiah. -	3027	Manually	10/**	0.51	0.20	Teak, Silver, Hebbvu, Others	100	20	Rainfed	Rainfed/ Protective irrigation	0	0.51	Private Land
Hunasavadi	Lakshamma W/O Late H P Thimmagowda	3028	Manually	10/**	0.78	0.31	Teak, Silver, Hebbvu, Others	100	31	Rainfed	Rainfed/ Protective irrigation	0	0.78	Private Land
Hunasavadi	Shivanna. S/O Late Nagachari, Hunsawadi	3029	Manually	10/**	0.58	0.23	Teak, Silver, Hebbvu, Others	100	23	Rainfed	Rainfed/ Protective irrigation	0	0.58	Private Land
Hunasavadi	Puttaswamichari. S/O Late Nagachari, Hunsawadi	3030	Manually	10/**	0.58	0.23	Teak, Silver, Hebbvu, Others	100	23	Rainfed	Rainfed/ Protective irrigation	0	0.58	Private Land
Hunasavadi	Insanity - S/O Carnival	3031	Manually	10/**	0.50	0.20	Teak, Silver, Hebbvu, Others	100	20	Rainfed	Rainfed/ Protective irrigation	0	0.50	Private Land
Hunasavadi	D S Siddalingaiah S/O Somagowda	3032	Manually	10/**	0.50	0.20	Teak, Silver, Hebbvu, Others	100	20	Rainfed	Rainfed/ Protective irrigation	0	0.50	Private Land
Hunasavadi	K Govinda - S/O Kalanayka	3033	Manually	50/**1	1.00	0.40	Teak, Silver, Hebbvu, Others	100	40	Rainfed	Rainfed/ Protective irrigation	0	1.00	Private Land
Hunasavadi	D S Siddalingaiah S/O Somagowda	3034	Manually	50/**1	1.73	0.69	Teak, Silver, Hebbvu, Others	100	69	Rainfed	Rainfed/ Protective irrigation	0	1.73	Private Land
Hunasavadi	Sannamma Co D S Siddalingaiah	3035	Manually	50/**2	1.28	0.51	Teak, Silver, Hebbvu, Others	100	51	Rainfed	Rainfed/ Protective irrigation	0	1.28	Private Land
Hunasavadi	P Prashanth- S/O Puttaswamigowda	3036	Manually	50/**3	1.48	0.59	Teak, Silver, Hebbvu, Others	100	59	Rainfed	Rainfed/ Protective irrigation	0	1.48	Private Land

Village Name	Farmer Name:	Farmer Code	Rate Type (Manually/Machinery)	Survey No:	Total Area (Ha.)	Proposed Area (Ha.)	Activity/Model/Plant/Crop Name :	Number of Plants Per Ha	No. of plants	Method of Irrigation	Source of Irrigation (Canal/Rainfed/Well)	Area as per Type Of Land (Ha.)		Ownership of Land (Community Land/
												Waste Land	Cultivable	
Hunasavadi	Parvathamma W/O Late .Nagachari	3037	Manually	50//4	2.74	1.10	Teak, Silver, Hebbevu, Others	100	110	Rainfed	Rainfed/ Protective irrigation	0	2.74	Private Land
Hunasavadi	H C Nandisha S/O H M Channabasappa	3038	Manually	51//*	0.12	0.05	Teak, Silver, Hebbevu, Others	100	5	Rainfed	Rainfed/ Protective irrigation	0	0.12	Private Land
Hunasavadi	H C Nandisha S/O H M Channabasappa	3039	Manually	51//*	0.27	0.11	Teak, Silver, Hebbevu, Others	100	11	Rainfed	Rainfed/ Protective irrigation	0	0.27	Private Land
Hunasavadi	H, r. Rajawardhan S/O H.D. Rajendra, Nandhinathpur, Punsavadi Record -	3040	Manually	51//*	0.10	0.04	Teak, Silver, Hebbevu, Others	100	4	Rainfed	Rainfed/ Protective irrigation	0	0.10	Private Land
Hunasavadi	H, r. Rajawardhan S/O H.D. Rajendra, Nandhinathpur, Punsavadi Record -	3041	Manually	51//*	0.42	0.17	Teak, Silver, Hebbevu, Others	100	17	Rainfed	Rainfed/ Protective irrigation	0	0.42	Private Land
Hunasavadi	Huchamma - S/O Kengeya	3042	Manually	51//*	0.19	0.08	Teak, Silver, Hebbevu, Others	100	8	Rainfed	Rainfed/ Protective irrigation	0	0.19	Private Land
Hunasavadi	Chandramma - S/O Kengeya	3043	Manually	51//*	0.20	0.08	Teak, Silver, Hebbevu, Others	100	8	Rainfed	Rainfed/ Protective irrigation	0	0.20	Private Land
Hunasavadi	Venkatamma - S/O Kengeya	3044	Manually	52//*	0.20	0.08	Teak, Silver, Hebbevu, Others	100	8	Rainfed	Rainfed/ Protective irrigation	0	0.20	Private Land
Hunasavadi	Madhu H.B. S/O Late babu ha	3045	Manually	52//*	0.60	0.24	Teak, Silver, Hebbevu, Others	100	24	Rainfed	Rainfed/ Protective irrigation	0	0.60	Private Land
Hunasavadi	Sarojamma - W/O Siddalingappa	3046	Manually	52//*	0.08	0.03	Teak, Silver, Hebbevu, Others	100	3	Rainfed	Rainfed/ Protective irrigation	0	0.08	Private Land
Hunasavadi	Nilavati S/O Late HK Venkategowda	3047	Manually	52//*	0.08	0.03	Teak, Silver, Hebbevu, Others	100	3	Rainfed	Rainfed/ Protective irrigation	0	0.08	Private Land
Hunasavadi	Thayamma Co H M Govindegowda	3048	Manually	52//*	0.16	0.06	Teak, Silver, Hebbevu, Others	100	6	Rainfed	Rainfed/ Protective irrigation	0	0.16	Private Land
Hunasavadi	Vijayalakshmi Co. Late Mylarashetty. -	3049	Manually	52//*	0.31	0.12	Teak, Silver, Hebbevu, Others	100	12	Rainfed	Rainfed/ Protective irrigation	0	0.31	Private Land
Hunasavadi	Parvathamma W/O Late .Nagachari	3050	Manually	54//1	0.01	0.00	Teak, Silver, Hebbevu, Others	100	0	Rainfed	Rainfed/ Protective irrigation	0	0.01	Private Land
Hunasavadi	Manjula W/O Late Mahadeva	3051	Manually	54//2	0.67	0.27	Teak, Silver, Hebbevu, Others	100	27	Rainfed	Rainfed/ Protective irrigation	0	0.67	Private Land
Hunasavadi	Puttarajegowda - S/O Marigouda	3052	Manually	54//3	0.40	0.16	Teak, Silver, Hebbevu, Others	100	16	Rainfed	Rainfed/ Protective irrigation	0	0.40	Private Land
Hunasavadi	Puttaswamichari. S/O Late Nagachari, Hunsawadi	3053	Manually	54//4	0.31	0.12	Teak, Silver, Hebbevu, Others	100	12	Rainfed	Rainfed/ Protective irrigation	0	0.31	Private Land
Hunasavadi	Manjula W/O Late Mahadeva	3054	Manually	55//*	0.91	0.36	Teak, Silver, Hebbevu, Others	100	36	Rainfed	Rainfed/ Protective irrigation	0	0.91	Private Land
Hunasavadi	Gowamma Co. Late .Subbchar	3055	Manually	55//*	0.15	0.06	Teak, Silver, Hebbevu, Others	100	6	Rainfed	Rainfed/ Protective irrigation	0	0.15	Private Land
Hunasavadi	Shivanna. S/O Late Nagachari, Hunsawadi	3056	Manually	55//*	0.25	0.10	Teak, Silver, Hebbevu, Others	100	10	Rainfed	Rainfed/ Protective irrigation	0	0.25	Private Land
Hunasavadi	Ningachari s/o Annaiahchari	3057	Manually	55//*	0.31	0.12	Teak, Silver, Hebbevu, Others	100	12	Rainfed	Rainfed/ Protective irrigation	0	0.31	Private Land
Hunasavadi	Shivanna. S/O Late Nagachari, Hunsawadi	3058	Manually	55//*	0.10	0.04	Teak, Silver, Hebbevu, Others	100	4	Rainfed	Rainfed/ Protective irrigation	0	0.10	Private Land
Hunasavadi	Chethana Shiva Rudra W / o Krishna Kumar. -	3059	Manually	55//*	0.09	0.04	Teak, Silver, Hebbevu, Others	100	4	Rainfed	Rainfed/ Protective irrigation	0	0.09	Private Land
Hunasavadi	H B Nataraju S/O Basavanna	3060	Manually	55//*	0.40	0.16	Teak, Silver, Hebbevu, Others	100	16	Rainfed	Rainfed/ Protective irrigation	0	0.40	Private Land
Hunasavadi	Shivannegowda S/O Appannegowda	3061	Manually	55//*	0.25	0.10	Teak, Silver, Hebbevu, Others	100	10	Rainfed	Rainfed/ Protective irrigation	0	0.25	Private Land
Hunasavadi	Gowamma w/o basavanna	3062	Manually	55//*	0.13	0.05	Teak, Silver, Hebbevu, Others	100	5	Rainfed	Rainfed/ Protective irrigation	0	0.13	Private Land
Hunasavadi	Gowamma w/o basavanna	3063	Manually	55//*	0.12	0.05	Teak, Silver, Hebbevu, Others	100	5	Rainfed	Rainfed/ Protective irrigation	0	0.12	Private Land
Hunasavadi	Chethana Shiva Rudra W / o Krishna Kumar. -	3064	Manually	55//*	0.11	0.04	Teak, Silver, Hebbevu, Others	100	4	Rainfed	Rainfed/ Protective irrigation	0	0.11	Private Land
Hunasavadi	Chethana Shiva Rudra W / o Krishna Kumar. -	3065	Manually	55//*	0.11	0.04	Teak, Silver, Hebbevu, Others	100	4	Rainfed	Rainfed/ Protective irrigation	0	0.11	Private Land
Hunasavadi	Chethana Shiva Rudra W / o Krishna Kumar. -	3066	Manually	55//*	0.08	0.03	Teak, Silver, Hebbevu, Others	100	3	Rainfed	Rainfed/ Protective irrigation	0	0.08	Private Land
Hunasavadi	Shivannegowda S/O Appannegowda	3067	Manually	55//*	0.22	0.09	Teak, Silver, Hebbevu, Others	100	9	Rainfed	Rainfed/ Protective irrigation	0	0.22	Private Land
Hunasavadi	Shivannegowda S/O Appannegowda	3068	Manually	55//*	0.17	0.07	Teak, Silver, Hebbevu, Others	100	7	Rainfed	Rainfed/ Protective irrigation	0	0.17	Private Land

Village Name	Farmer Name:	Farmer Code	Rate Type (Manually/Machinery)	Survey No:	Total Area (Ha.)	Proposed Area (Ha.)	Activity/Model/Plant/Crop Name :	Number of Plants Per Ha	No. of plants	Method of Irrigation	Source of Irrigation (Canal/Rainfed/Well)	Area as per Type Of Land (Ha.)		Ownership of Land (Community Land/
												Waste Land	Cultivable	
Hunasavadi	Rajegowda S/O Boregowda. -	3069	Manually	55/**	0.20	0.08	Teak, Silver, Hebbavu, Others	100	8	Rainfed	Rainfed/ Protective irrigation	0	0.20	Private Land
Hunasavadi	Gowramma W/O Late Basavanna	3070	Manually	55/**	0.42	0.17	Teak, Silver, Hebbavu, Others	100	17	Rainfed	Rainfed/ Protective irrigation	0	0.42	Private Land
Hunasavadi	Gowramma W/O Late Basavanna	3071	Manually	55/**	0.60	0.24	Teak, Silver, Hebbavu, Others	100	24	Rainfed	Rainfed/ Protective irrigation	0	0.60	Private Land
Hunasavadi	Manjunatha.P R S/O P.C.Ratnakar. -	3072	Manually	55/**	0.48	0.19	Teak, Silver, Hebbavu, Others	100	19	Rainfed	Rainfed/ Protective irrigation	0	0.48	Private Land
Hunasavadi	Sharadamma - W/O H Narayana	3073	Manually	55/**	0.00	0.00	Teak, Silver, Hebbavu, Others	100	0	Rainfed	Rainfed/ Protective irrigation	0	0.00	Private Land
Hunasavadi	Govindegowda S/O Late Sanjeevegowda -	3074	Manually	55/**	0.40	0.16	Teak, Silver, Hebbavu, Others	100	16	Rainfed	Rainfed/ Protective irrigation	0	0.40	Private Land
Hunasavadi	Prakash S/O Late Venkategowda	3075	Manually	55/**	0.40	0.16	Teak, Silver, Hebbavu, Others	100	16	Rainfed	Rainfed/ Protective irrigation	0	0.40	Private Land
Hunasavadi	H.T. Nagaraju S/O H P Thimmagowda	3076	Manually	55/**	0.40	0.16	Teak, Silver, Hebbavu, Others	100	16	Rainfed	Rainfed/ Protective irrigation	0	0.40	Private Land
Hunasavadi	Chaluvaiiah s/o Chaluvaiiah	3077	Manually	55/**	0.32	0.13	Teak, Silver, Hebbavu, Others	100	13	Rainfed	Rainfed/ Protective irrigation	0	0.32	Private Land
Hunasavadi	Savitramma W/O Late Mahadeva	3078	Manually	55/**	0.85	0.34	Teak, Silver, Hebbavu, Others	100	34	Rainfed	Rainfed/ Protective irrigation	0	0.85	Private Land
Hunasavadi	Gopala - S/O Late Thamegowda	3079	Manually	55/**	0.85	0.34	Teak, Silver, Hebbavu, Others	100	34	Rainfed	Rainfed/ Protective irrigation	0	0.85	Private Land
Hunasavadi	Chethana Shiva Rudra W / o Krishna Kumar. -	3080	Manually	55/**	0.51	0.20	Teak, Silver, Hebbavu, Others	100	20	Rainfed	Rainfed/ Protective irrigation	0	0.51	Private Land
Hunasavadi	Mahadeva - S/O Ankappa	3081	Manually	55/**	0.62	0.25	Teak, Silver, Hebbavu, Others	100	25	Rainfed	Rainfed/ Protective irrigation	0	0.62	Private Land
Hunasavadi	Prakash S/O Late Venkategowda	3082	Manually	55/**	0.57	0.23	Teak, Silver, Hebbavu, Others	100	23	Rainfed	Rainfed/ Protective irrigation	0	0.57	Private Land
Hunasavadi	H.T.Nagaraju S/O H.P.Timmegowda	3083	Manually	55/**	0.57	0.23	Teak, Silver, Hebbavu, Others	100	23	Rainfed	Rainfed/ Protective irrigation	0	0.57	Private Land
Hunasavadi	Govindegowda. S/O Sanjeevegowda	3084	Manually	55/**	0.57	0.23	Teak, Silver, Hebbavu, Others	100	23	Rainfed	Rainfed/ Protective irrigation	0	0.57	Private Land
Hunasavadi	Sharadamma - W/O Narayana Gowda	3085	Manually	55/**	0.23	0.09	Teak, Silver, Hebbavu, Others	100	9	Rainfed	Rainfed/ Protective irrigation	0	0.23	Private Land
Hunasavadi	Sharamma Co Narayanegowda	3086	Manually	55/**	0.34	0.14	Teak, Silver, Hebbavu, Others	100	14	Rainfed	Rainfed/ Protective irrigation	0	0.34	Private Land
Hunasavadi	Devaki Co. HT Rajegowda. -	3087	Manually	55/**	0.78	0.31	Teak, Silver, Hebbavu, Others	100	31	Rainfed	Rainfed/ Protective irrigation	0	0.78	Private Land
Hunasavadi	Prakash S/O Late Venkategowda	3088	Manually	55/**	0.15	0.06	Teak, Silver, Hebbavu, Others	100	6	Rainfed	Rainfed/ Protective irrigation	0	0.15	Private Land
Hunasavadi	Lalithamma W/O Late H P Thimmagowda	3089	Manually	56/**	0.23	0.09	Teak, Silver, Hebbavu, Others	100	9	Rainfed	Rainfed/ Protective irrigation	0	0.23	Private Land
Hunasavadi	Prakash S/O Late Venkategowda	3090	Manually	56/**	0.08	0.03	Teak, Silver, Hebbavu, Others	100	3	Rainfed	Rainfed/ Protective irrigation	0	0.08	Private Land
Hunasavadi	Sharadamma Co. Late H. H. Narayana	3091	Manually	8/**	0.08	0.03	Teak, Silver, Hebbavu, Others	100	3	Rainfed	Rainfed/ Protective irrigation	0	0.08	Private Land
Hunasavadi	Govindegowda. S/O Sanjeevegowda	3092	Manually	8/**	0.23	0.09	Teak, Silver, Hebbavu, Others	100	9	Rainfed	Rainfed/ Protective irrigation	0	0.23	Private Land
Hunasavadi	Sharadamma Late H. H. Narayana	3093	Manually	8/**	0.15	0.06	Teak, Silver, Hebbavu, Others	100	6	Rainfed	Rainfed/ Protective irrigation	0	0.15	Private Land
Hunasavadi	Gopala - S/O Late Thamegowda	3094	Manually	9/**	0.22	0.09	Teak, Silver, Hebbavu, Others	100	9	Rainfed	Rainfed/ Protective irrigation	0	0.22	Private Land
Hunasavadi	H T Rajegowda - S/O Late Thamegowda	3095	Manually	9/**	0.21	0.08	Teak, Silver, Hebbavu, Others	100	8	Rainfed	Rainfed/ Protective irrigation	0	0.21	Private Land
Hunasavadi	Savitramma W/O Late Mahadeva	3096	Manually	9/**	0.21	0.08	Teak, Silver, Hebbavu, Others	100	8	Rainfed	Rainfed/ Protective irrigation	0	0.21	Private Land
Hunasavadi	Gowramma - W/O Late Shyamegowda	3097	Manually	9/**	0.82	0.33	Teak, Silver, Hebbavu, Others	100	33	Rainfed	Rainfed/ Protective irrigation	0	0.82	Private Land
Hunasavadi	Shruthi Late Kantharaju	3098	Manually	9/**	0.82	0.33	Teak, Silver, Hebbavu, Others	100	33	Rainfed	Rainfed/ Protective irrigation	0	0.82	Private Land
Hunasavadi	H P Rani Late H R Subramanya	3099	Manually	9/**	0.41	0.16	Teak, Silver, Hebbavu, Others	100	16	Rainfed	Rainfed/ Protective irrigation	0	0.41	Private Land
Hunasavadi	H P Rani Late H R Subramanya	3100	Manually	9/**	0.60	0.24	Teak, Silver, Hebbavu, Others	100	24	Rainfed	Rainfed/ Protective irrigation	0	0.60	Private Land

Village Name	Farmer Name:	Farmer Code	Rate Type (Manually/Machinery)	Survey No:	Total Area (Ha.)	Proposed Area (Ha.)	Activity/Model/Plant/Crop Name :	Number of Plants Per Ha	No. of plants	Method of Irrigation	Source of Irrigation (Canal/Rainfed/Well)	Area as per Type Of Land (Ha.)		Ownership of Land (Community Land/
												Waste Land	Cultivable	
Hunasavadi	H P Rani Late H R Subramanya	3101	Manually	9*/2	0.27	0.11	Teak, Silver, Hebbavu, Others	100	11	Rainfed	Rainfed/ Protective irrigation	0	0.27	Private Land
Hunasavadi	Nagaraju S/O Ramegowda	3102	Manually	9*/3	0.41	0.16	Teak, Silver, Hebbavu, Others	100	16	Rainfed	Rainfed/ Protective irrigation	0	0.41	Private Land
Hunasavadi	Nagaraju S/O Ramegowda	3103	Manually	9*/4	0.59	0.24	Teak, Silver, Hebbavu, Others	100	24	Rainfed	Rainfed/ Protective irrigation	0	0.59	Private Land
Hunasavadi	Kamalamma Co. Putrajegowda	3104	Manually	9*/5	0.49	0.20	Teak, Silver, Hebbavu, Others	100	20	Rainfed	Rainfed/ Protective irrigation	0	0.49	Private Land
Hunasavadi	Kumara S/O Shivalinga Gowda	3105	Manually	9*/6	1.55	0.62	Teak, Silver, Hebbavu, Others	100	62	Rainfed	Rainfed/ Protective irrigation	0	1.55	Private Land
Hunasavadi	Sameevullah Khan S/O Ghaffar Khan. -	3106	Manually	9*/7	0.88	0.35	Teak, Silver, Hebbavu, Others	100	35	Rainfed	Rainfed/ Protective irrigation	0	0.88	Private Land
Hunasavadi	Kallamma - Koh Thagadegowda	3107	Manually	9*/8	1.08	0.43	Teak, Silver, Hebbavu, Others	100	43	Rainfed	Rainfed/ Protective irrigation	0	1.08	Private Land
Hunasavadi	Sameeullah Khan S/O Gafar Khan. -	3108	Manually	1**	0.22	0.09	Teak, Silver, Hebbavu, Others	100	9	Rainfed	Rainfed/ Protective irrigation	0	0.22	Private Land
Hunasavadi	Sameeullah Khan S/O Ghaffar Khan. -	3109	Manually	1**	0.30	0.12	Teak, Silver, Hebbavu, Others	100	12	Rainfed	Rainfed/ Protective irrigation	0	0.30	Private Land
Hunasavadi	Gowamma - w/o Subbachari	3110	Manually	13*/1	0.99	0.40	Teak, Silver, Hebbavu, Others	100	40	Rainfed	Rainfed/ Protective irrigation	0	0.99	Private Land
Hunasavadi	Gopala - S/O Late Thamegowda	3111	Manually	13*/2	0.35	0.14	Teak, Silver, Hebbavu, Others	100	14	Rainfed	Rainfed/ Protective irrigation	0	0.35	Private Land
Hunasavadi	HT Rajegowda - S/O Late Thamegowda	3112	Manually	2**/1	0.35	0.14	Teak, Silver, Hebbavu, Others	100	14	Rainfed	Rainfed/ Protective irrigation	0	0.35	Private Land
Hunasavadi	Savitramma W/O Late Mahadeva	3113	Manually	2**/1	0.36	0.14	Teak, Silver, Hebbavu, Others	100	14	Rainfed	Rainfed/ Protective irrigation	0	0.36	Private Land
Hunasavadi	Gopala - S/O Late Thamegowda	3114	Manually	2**/2	0.55	0.22	Teak, Silver, Hebbavu, Others	100	22	Rainfed	Rainfed/ Protective irrigation	0	0.55	Private Land
Hunasavadi	H T Rajegowda - S/O Late Thamegowda	3115	Manually	2**/3	0.55	0.22	Teak, Silver, Hebbavu, Others	100	22	Rainfed	Rainfed/ Protective irrigation	0	0.55	Private Land
Hunasavadi	Savitramma W/O Late Mahadeva	3116	Manually	21**	0.55	0.22	Teak, Silver, Hebbavu, Others	100	22	Rainfed	Rainfed/ Protective irrigation	0	0.55	Private Land
Hunasavadi	Lakshamma - W/O Sannegowda	3117	Manually	21**	0.20	0.08	Teak, Silver, Hebbavu, Others	100	8	Rainfed	Rainfed/ Protective irrigation	0	0.20	Private Land
Hunasavadi	Radhamma - W/O Basavaraju	3118	Manually	21**	0.20	0.08	Teak, Silver, Hebbavu, Others	100	8	Rainfed	Rainfed/ Protective irrigation	0	0.20	Private Land
Hunasavadi	Puttamma - W/O Thimmagowda	3119	Manually	22**/1	0.16	0.06	Teak, Silver, Hebbavu, Others	100	6	Rainfed	Rainfed/ Protective irrigation	0	0.16	Private Land
Hunasavadi	Putnamma - W/O Thimmagowda	3120	Manually	22**/1	0.04	0.02	Teak, Silver, Hebbavu, Others	100	2	Rainfed	Rainfed/ Protective irrigation	0	0.04	Private Land
Hunasavadi	NAGAMMA w/onH P NAGARAJU	3121	Manually	22**/2	0.26	0.10	Teak, Silver, Hebbavu, Others	100	10	Rainfed	Rainfed/ Protective irrigation	0	0.26	Private Land
Hunasavadi	Mylarshetti -	3122	Manually	22**/2	0.18	0.07	Teak, Silver, Hebbavu, Others	100	7	Rainfed	Rainfed/ Protective irrigation	0	0.18	Private Land
Hunasavadi	Raju - S/O Mallappa	3123	Manually	22**/3	0.11	0.04	Teak, Silver, Hebbavu, Others	100	4	Rainfed	Rainfed/ Protective irrigation	0	0.11	Private Land
Hunasavadi	Indrakumar H E S/O Ishwar	3124	Manually	22**/3	0.11	0.04	Teak, Silver, Hebbavu, Others	100	4	Rainfed	Rainfed/ Protective irrigation	0	0.11	Private Land
Hunasavadi	Ch. E. Shetty - S/O Mylarshetti	3125	Manually	22**/4	0.23	0.09	Teak, Silver, Hebbavu, Others	100	9	Rainfed	Rainfed/ Protective irrigation	0	0.23	Private Land
Hunasavadi	Laxamma Co K M Ramashetti	3126	Manually	3*/1	0.22	0.09	Teak, Silver, Hebbavu, Others	100	9	Rainfed	Rainfed/ Protective irrigation	0	0.22	Private Land
Hunasavadi	Nanjundegowda - S/O Mallappa	3127	Manually	3*/3	0.06	0.02	Teak, Silver, Hebbavu, Others	100	2	Rainfed	Rainfed/ Protective irrigation	0	0.06	Private Land
Hunasavadi	Gowamma Co Subbachari	3128	Manually	3*/4	0.07	0.03	Teak, Silver, Hebbavu, Others	100	3	Rainfed	Rainfed/ Protective irrigation	0	0.07	Private Land
Hunasavadi	Parvathamma W/O Late .Nagachari	3129	Manually	3*/5	0.07	0.03	Teak, Silver, Hebbavu, Others	100	3	Rainfed	Rainfed/ Protective irrigation	0	0.07	Private Land
Hunasavadi	Mylarshetti -	3130	Manually	3*/6	0.13	0.05	Teak, Silver, Hebbavu, Others	100	5	Rainfed	Rainfed/ Protective irrigation	0	0.13	Private Land
Hunasavadi	Nanjundegowda - S/O Mallappa	3131	Manually	3*/7	0.05	0.02	Teak, Silver, Hebbavu, Others	100	2	Rainfed	Rainfed/ Protective irrigation	0	0.05	Private Land
Hunasavadi	Puttasomachari - S/O Nanjappachari	3132	Manually	3*/8	0.08	0.03	Teak, Silver, Hebbavu, Others	100	3	Rainfed	Rainfed/ Protective irrigation	0	0.08	Private Land

Village Name	Farmer Name:	Farmer Code	Rate Type (Manually/Machinery)	Survey No:	Total Area (Ha.)	Proposed Area (Ha.)	Activity/Model/Plant/Crop Name :	Number of Plants Per Ha	No. of plants	Method of Irrigation	Source of Irrigation (Canal/Rainfed/Well)	Area as per Type Of Land (Ha.)		Ownership of Land (Community Land/
												Waste Land	Cultivable	
Hunasavadi	Mylarshetti -	3133	Manually	5*/1	0.11	0.04	Teak, Silver, Hebbavu, Others	100	4	Rainfed	Rainfed/ Protective irrigation	0	0.11	Private Land
Hunasavadi	H K Ramachandra -	3134	Manually	5*/1	1.46	0.58	Teak, Silver, Hebbavu, Others	100	58	Rainfed	Rainfed/ Protective irrigation	0	1.46	Private Land
Hunasavadi	Nagamma S . . - S/O H.B. Govindegowda	3135	Manually	5*/1	0.44	0.18	Teak, Silver, Hebbavu, Others	100	18	Rainfed	Rainfed/ Protective irrigation	0	0.44	Private Land
Hunasavadi	Putaswamy S/O Late *Annegowda	3136	Manually	5*/1	0.38	0.15	Teak, Silver, Hebbavu, Others	100	15	Rainfed	Rainfed/ Protective irrigation	0	0.38	Private Land
Hunasavadi	H.A. Puttaswami S/O Late . Annegowda	3137	Manually	5*/1	0.19	0.08	Teak, Silver, Hebbavu, Others	100	8	Rainfed	Rainfed/ Protective irrigation	0	0.19	Private Land
Hunasavadi	Rajegowda S/O Boregowda. -	3138	Manually	5*/1	0.06	0.02	Teak, Silver, Hebbavu, Others	100	2	Rainfed	Rainfed/ Protective irrigation	0	0.06	Private Land
Hunasavadi	Rajegowda S/O Boregowda. -	3139	Manually	5*/1	0.06	0.02	Teak, Silver, Hebbavu, Others	100	2	Rainfed	Rainfed/ Protective irrigation	0	0.06	Private Land
Hunasavadi	H.A. Puttaswami S/O Late . Annegowda	3140	Manually	5*/1	0.11	0.04	Teak, Silver, Hebbavu, Others	100	4	Rainfed	Rainfed/ Protective irrigation	0	0.11	Private Land
Hunasavadi	H.A. Puttaswami S/O Late . Annegowda	3141	Manually	5*/1	0.78	0.31	Teak, Silver, Hebbavu, Others	100	31	Rainfed	Rainfed/ Protective irrigation	0	0.78	Private Land
Hunasavadi	H, r. Rajawardhan S/O H.D. Rajendra, Nandhinathpur, Punsavadi Record -	3142	Manually	5*/1	0.84	0.34	Teak, Silver, Hebbavu, Others	100	34	Rainfed	Rainfed/ Protective irrigation	0	0.84	Private Land
Hunasavadi	Putaswamy S/O Late *Annegowda	3143	Manually	5*/1	0.59	0.24	Teak, Silver, Hebbavu, Others	100	24	Rainfed	Rainfed/ Protective irrigation	0	0.59	Private Land
Hunasavadi	H, r. Rajawardhan S/O H.D. Rajendra, Nandhinathpur, Punsavadi Record -	3144	Manually	5*/3	0.31	0.12	Teak, Silver, Hebbavu, Others	100	12	Rainfed	Rainfed/ Protective irrigation	0	0.31	Private Land
Hunasavadi	Radhamma Co Kantaraju	3145	Manually	5*/4	0.30	0.12	Teak, Silver, Hebbavu, Others	100	12	Rainfed	Rainfed/ Protective irrigation	0	0.30	Private Land
Hunasavadi	Annayya S/O Boregowda	3146	Manually	58/**	0.29	0.12	Teak, Silver, Hebbavu, Others	100	12	Rainfed	Rainfed/ Protective irrigation	0	0.29	Private Land
Hunasavadi	H, r. Rajawardhan S/O H.D. Rajendra, Nandhinathpur, Punsavadi Record -	3147	Manually	58/**	2.12	0.85	Teak, Silver, Hebbavu, Others	100	85	Rainfed	Rainfed/ Protective irrigation	0	2.12	Private Land
Hunasavadi	H C Nandish - S/O H M Channabasappa	3148	Manually	58/**	0.46	0.18	Teak, Silver, Hebbavu, Others	100	18	Rainfed	Rainfed/ Protective irrigation	0	0.46	Private Land
Hunasavadi	H C Rajasekhara - S/O H M Channabasappa	3149	Manually	7*/1	0.12	0.05	Teak, Silver, Hebbavu, Others	100	5	Rainfed	Rainfed/ Protective irrigation	0	0.12	Private Land
Hunasavadi	H C Nandisha - S/O H M Channabasappa	3150	Manually	7*/2	1.00	0.40	Teak, Silver, Hebbavu, Others	100	40	Rainfed	Rainfed/ Protective irrigation	0	1.00	Private Land
Hunasavadi	H C Rajasekhara - S/O H M Channabasappa	3151	Manually	8*/1	0.45	0.18	Teak, Silver, Hebbavu, Others	100	18	Rainfed	Rainfed/ Protective irrigation	0	0.45	Private Land
Hunasavadi	Sri lata - W/O Poornachandra	3152	Manually	8*/2	0.41	0.16	Teak, Silver, Hebbavu, Others	100	16	Rainfed	Rainfed/ Protective irrigation	0	0.41	Private Land
Hunasavadi	H C Rajasekhar -	3153	Manually	9*/1	1.00	0.40	Teak, Silver, Hebbavu, Others	100	40	Rainfed	Rainfed/ Protective irrigation	0	1.00	Private Land
Hunasavadi	H C Rajasekhar - S/O H M Channabasappa	3154	Manually	9*/2	2.00	0.80	Teak, Silver, Hebbavu, Others	100	80	Rainfed	Rainfed/ Protective irrigation	0	2.00	Private Land
Hunasavadi	H C Rajasekhar - S/O H M Channabasappa	3155	Manually	10/**	0.93	0.37	Teak, Silver, Hebbavu, Others	100	37	Rainfed	Rainfed/ Protective irrigation	0	0.93	Private Land
kundanahalli	Nagesh S/O Mallashetti	3156	Manually	10/**	0.11	0.04	Teak, Silver, Hebbavu, Others	100	4	Rainfed	Rainfed/ Protective irrigation	0	0.11	Private Land
kundanahalli	K V Annappa S/O Venkategowda	3157	Manually	12*/2	0.53	0.21	Teak, Silver, Hebbavu, Others	100	21	Rainfed	Rainfed/ Protective irrigation	0	0.53	Private Land
kundanahalli	Yashodamma w/o K V Manjunatha	3158	Manually	12*/2	0.53	0.21	Teak, Silver, Hebbavu, Others	100	21	Rainfed	Rainfed/ Protective irrigation	0	0.53	Private Land
kundanahalli	Mahadevamma H B w/o m Late KV Dinesh Kumar	3159	Manually	12*/5	0.54	0.22	Teak, Silver, Hebbavu, Others	100	22	Rainfed	Rainfed/ Protective irrigation	0	0.54	Private Land
kundanahalli	Rangaswamy S/O Late Annayya Uruf Annegowda	3160	Manually	12*/6	1.00	0.40	Teak, Silver, Hebbavu, Others	100	40	Rainfed	Rainfed/ Protective irrigation	0	1.00	Private Land
kundanahalli	Narasayya - S/O Sannaiah	3161	Manually	14*/1	1.00	0.40	Teak, Silver, Hebbavu, Others	100	40	Rainfed	Rainfed/ Protective irrigation	0	1.00	Private Land
kundanahalli	COMMAN LAND	3162	Manually	15*/1	7.00	2.80	Teak, Silver, Hebbavu, Others	100	280	Rainfed	Rainfed/ Protective irrigation	0	7.00	Community Land
kundanahalli	Kavernamma w/o Late Thimmanayaka	3163	Manually	16*/2	0.40	0.16	Teak, Silver, Hebbavu, Others	100	16	Rainfed	Rainfed/ Protective irrigation	0	0.40	Private Land
kundanahalli	Sundramma - w/o Swaminayaka	3164	Manually	17/**	0.27	0.11	Teak, Silver, Hebbavu, Others	100	11	Rainfed	Rainfed/ Protective irrigation	0	0.27	Private Land

Village Name	Farmer Name:	Farmer Code	Rate Type (Manually/Machinery)	Survey No:	Total Area (Ha.)	Proposed Area (Ha.)	Activity/Model/Plant/Crop Name :	Number of Plants Per Ha	No. of plants	Method of Irrigation	Source of Irrigation (Canal/Rainfed/Well)	Area as per Type Of Land (Ha.)		Ownership of Land (Community Land/
												Waste Land	Cultivable	
kundanahalli	Sunita w/o Nagegowda	3165	Manually	18/**	0.80	0.32	Teak, Silver, Hebbvu, Others	100	32	Rainfed	Rainfed/ Protective irrigation	0	0.80	Private Land
kundanahalli	Kullgowda - S/O Urygowda	3166	Manually	19/**	0.40	0.16	Teak, Silver, Hebbvu, Others	100	16	Rainfed	Rainfed/ Protective irrigation	0	0.40	Private Land
kundanahalli	K S Kumara. - Late S/O . Subbegowda	3167	Manually	20/**	0.40	0.16	Teak, Silver, Hebbvu, Others	100	16	Rainfed	Rainfed/ Protective irrigation	0	0.40	Private Land
kundanahalli	Sundamma - w/o Swaminayaka	3168	Manually	22/**	0.13	0.05	Teak, Silver, Hebbvu, Others	100	5	Rainfed	Rainfed/ Protective irrigation	0	0.13	Private Land
kundanahalli	Krishnanayaka S/O Rangaswaminayaka	3169	Manually	23/**	0.68	0.27	Teak, Silver, Hebbvu, Others	100	27	Rainfed	Rainfed/ Protective irrigation	0	0.68	Private Land
kundanahalli	Kavernamma w/o Thimmanayaka	3170	Manually	24/**	0.60	0.24	Teak, Silver, Hebbvu, Others	100	24	Rainfed	Rainfed/ Protective irrigation	0	0.60	Private Land
kundanahalli	Kavernamma w/o Thimmanayaka	3171	Manually	20/**	0.80	0.32	Teak, Silver, Hebbvu, Others	100	32	Rainfed	Rainfed/ Protective irrigation	0	0.80	Private Land
kundanahalli	Jayamma -	3172	Manually	20/**	0.40	0.16	Teak, Silver, Hebbvu, Others	100	16	Rainfed	Rainfed/ Protective irrigation	0	0.40	Private Land
kundanahalli	Jayamma - w/o Late Nagaraju	3173	Manually	22/**	0.29	0.12	Teak, Silver, Hebbvu, Others	100	12	Rainfed	Rainfed/ Protective irrigation	0	0.29	Private Land
kundanahalli	Sannathammegowda S/O Thimmagowda	3174	Manually	22/**	0.55	0.22	Teak, Silver, Hebbvu, Others	100	22	Rainfed	Rainfed/ Protective irrigation	0	0.55	Private Land
kundanahalli	Venkatgowda S/O Thimmagowda	3175	Manually	22/**	0.56	0.22	Teak, Silver, Hebbvu, Others	100	22	Rainfed	Rainfed/ Protective irrigation	0	0.56	Private Land
kundanahalli	Venkatesha -	3176	Manually	23/**	0.20	0.08	Teak, Silver, Hebbvu, Others	100	8	Rainfed	Rainfed/ Protective irrigation	0	0.20	Private Land
kundanahalli	PT Shivanna S/O Thimmagowda	3177	Manually	23/**	0.23	0.09	Teak, Silver, Hebbvu, Others	100	9	Rainfed	Rainfed/ Protective irrigation	0	0.23	Private Land
kundanahalli	PT Nagegowda S/O Thimmagowda	3178	Manually	23/**	0.22	0.09	Teak, Silver, Hebbvu, Others	100	9	Rainfed	Rainfed/ Protective irrigation	0	0.22	Private Land
kundanahalli	PT Rajegowda S/O Thimmagowda	3179	Manually	23/**	0.23	0.09	Teak, Silver, Hebbvu, Others	100	9	Rainfed	Rainfed/ Protective irrigation	0	0.23	Private Land
kundanahalli	Puttegowda - S/O Thimmagowda	3180	Manually	24/**	0.43	0.17	Teak, Silver, Hebbvu, Others	100	17	Rainfed	Rainfed/ Protective irrigation	0	0.43	Private Land
kundanahalli	M.T. Subramanya S/O Thimmagowda	3181	Manually	24/**	0.73	0.29	Teak, Silver, Hebbvu, Others	100	29	Rainfed	Rainfed/ Protective irrigation	0	0.73	Private Land
kundanahalli	Revamma w/o Late K T Nagaraju	3182	Manually	25/**	0.43	0.17	Teak, Silver, Hebbvu, Others	100	17	Rainfed	Rainfed/ Protective irrigation	0	0.43	Private Land
kundanahalli	Minakshamma S/O HP Thimmagowda	3183	Manually	25/**	0.73	0.29	Teak, Silver, Hebbvu, Others	100	29	Rainfed	Rainfed/ Protective irrigation	0	0.73	Private Land
kundanahalli	Kalayya S/O Kambayya	3184	Manually	26/**	0.80	0.32	Teak, Silver, Hebbvu, Others	100	32	Rainfed	Rainfed/ Protective irrigation	0	0.80	Private Land
kundanahalli	Thamegowda - S/O Goudegowda	3185	Manually	26/**	1.60	0.64	Teak, Silver, Hebbvu, Others	100	64	Rainfed	Rainfed/ Protective irrigation	0	1.60	Private Land
kundanahalli	Thamegowda - S/O Goudegowda	3186	Manually	26/**	1.50	0.60	Teak, Silver, Hebbvu, Others	100	60	Rainfed	Rainfed/ Protective irrigation	0	1.50	Private Land
kundanahalli	Mennayya - S/O Siddaiah	3187	Manually	26/**	1.60	0.64	Teak, Silver, Hebbvu, Others	100	64	Rainfed	Rainfed/ Protective irrigation	0	1.60	Private Land
kundanahalli	Ratnamma - w/o Srinivasa	3188	Manually	27/**	0.60	0.24	Teak, Silver, Hebbvu, Others	100	24	Rainfed	Rainfed/ Protective irrigation	0	0.60	Private Land
kundanahalli	Ratnamma - w/o Srinivasa	3189	Manually	27/**	0.80	0.32	Teak, Silver, Hebbvu, Others	100	32	Rainfed	Rainfed/ Protective irrigation	0	0.80	Private Land
kundanahalli	Ratnamma - D / O Kuntegowda	3190	Manually	28/**	0.80	0.32	Teak, Silver, Hebbvu, Others	100	32	Rainfed	Rainfed/ Protective irrigation	0	0.80	Private Land
kundanahalli	Rangachari - S/O Kempachari	3191	Manually	29/**	1.60	0.64	Teak, Silver, Hebbvu, Others	100	64	Rainfed	Rainfed/ Protective irrigation	0	1.60	Community Land
kundanahalli	H M Ramachandregowda - S/O Marigowda	3192	Manually	29/**	1.60	0.64	Teak, Silver, Hebbvu, Others	100	64	Rainfed	Rainfed/ Protective irrigation	0	1.60	Community Land
kundanahalli	Sundaramma w/o m P D Lingaraju	3193	Manually	30/**	0.52	0.21	Teak, Silver, Hebbvu, Others	100	21	Rainfed	Rainfed/ Protective irrigation	0	0.52	Community Land
kundanahalli	Mangegowda S/O Karigowda	3194	Manually	30/**	0.00	0.00	Teak, Silver, Hebbvu, Others	100	0	Rainfed	Rainfed/ Protective irrigation	0	0.00	Community Land
kundanahalli	Sannamma - w/o Urygowda	3195	Manually	30/**	1.00	0.40	Teak, Silver, Hebbvu, Others	100	40	Rainfed	Rainfed/ Protective irrigation	0	1.00	Community Land
kundanahalli	Sarojamma w/o Kandaswamy	3196	Manually	30/**	1.00	0.40	Teak, Silver, Hebbvu, Others	100	40	Rainfed	Rainfed/ Protective irrigation	0	1.00	Community Land



Village Name	Farmer Name:	Farmer Code	Rate Type (Manually/Machinery)	Survey No:	Total Area (Ha.)	Proposed Area (Ha.)	Activity/Model/Plant/Crop Name :	Number of Plants Per Ha	No. of plants	Method of Irrigation	Source of Irrigation (Canal/Rainfed/Well)	Area as per Type Of Land (Ha.)		Ownership of Land (Community Land/
												Waste Land	Cultivable	
kundanahalli	P D Lingaraju	3197	Manually	31*/1	0.82	0.33	Teak, Silver, Hebbvu, Others	100	33	Rainfed	Rainfed/ Protective irrigation	0	0.82	Community Land
kundanahalli	Chandragowda - S/O Malle gowda	3198	Manually	31*/1	0.26	0.10	Teak, Silver, Hebbvu, Others	100	10	Rainfed	Rainfed/ Protective irrigation	0	0.26	Community Land
kundanahalli	Siddaiah - S/O Belurayya	3199	Manually	31*/2	1.00	0.40	Teak, Silver, Hebbvu, Others	100	40	Rainfed	Rainfed/ Protective irrigation	0	1.00	Community Land
kundanahalli	Swaminaika - S/O Savalaiah	3200	Manually	32**	0.80	0.32	Teak, Silver, Hebbvu, Others	100	32	Rainfed	Rainfed/ Protective irrigation	0	0.80	Community Land
kundanahalli	Swamigowda - S/O Malle gowda	3201	Manually	32**	0.27	0.11	Teak, Silver, Hebbvu, Others	100	11	Rainfed	Rainfed/ Protective irrigation	0	0.27	Community Land
kundanahalli	H.B. Mahadevamma w/o . Late. K.V. Dinesh Kumar	3202	Manually	32**	0.20	0.08	Teak, Silver, Hebbvu, Others	100	8	Rainfed	Rainfed/ Protective irrigation	0	0.20	Community Land
kundanahalli	Rajanaika - S/O Late Kempanaika	3203	Manually	33*/1	0.60	0.24	Teak, Silver, Hebbvu, Others	100	24	Rainfed	Rainfed/ Protective irrigation	0	0.60	Community Land
kundanahalli	Hanumanthappa - S/O Ningappa	3204	Manually	33*/2	0.54	0.22	Teak, Silver, Hebbvu, Others	100	22	Rainfed	Rainfed/ Protective irrigation	0	0.54	Community Land
kundanahalli	Kumara S/O Subbegowda	3205	Manually	33*/3	0.40	0.16	Teak, Silver, Hebbvu, Others	100	16	Rainfed	Rainfed/ Protective irrigation	0	0.40	Community Land
kundanahalli	K.S. Kumara S/O Subbegowda	3206	Manually	33*/4	0.40	0.16	Teak, Silver, Hebbvu, Others	100	16	Rainfed	Rainfed/ Protective irrigation	0	0.40	Private Land
kundanahalli	Papanna - S/O Karyaiah	3207	Manually	34*/1	0.40	0.16	Teak, Silver, Hebbvu, Others	100	16	Rainfed	Rainfed/ Protective irrigation	0	0.40	Private Land
kundanahalli	Yalakkappachari S/O Rangachari	3208	Manually	34*/1	0.30	0.12	Teak, Silver, Hebbvu, Others	100	12	Rainfed	Rainfed/ Protective irrigation	0	0.30	Private Land
kundanahalli	Srinivasachari S/O Rangachari	3209	Manually	34*/1	0.20	0.08	Teak, Silver, Hebbvu, Others	100	8	Rainfed	Rainfed/ Protective irrigation	0	0.20	Private Land
kundanahalli	K V Annappa Venkategowda S/O Venkategowda	3210	Manually	34*/2	1.00	0.40	Teak, Silver, Hebbvu, Others	100	40	Rainfed	Rainfed/ Protective irrigation	0	1.00	Private Land
kundanahalli	Yashodamma w/o K V Manjunatha	3211	Manually	34*/3	1.00	0.40	Teak, Silver, Hebbvu, Others	100	40	Rainfed	Rainfed/ Protective irrigation	0	1.00	Private Land
kundanahalli	Sannaraya S/O Kambayya	3212	Manually	4*/1	0.80	0.32	Teak, Silver, Hebbvu, Others	100	32	Rainfed	Rainfed/ Protective irrigation	0	0.80	Private Land
kundanahalli	Puttaraju s/o Kalaiah	3213	Manually	5*/1	1.00	0.40	Teak, Silver, Hebbvu, Others	100	40	Rainfed	Rainfed/ Protective irrigation	0	1.00	Private Land
kundanahalli	Ravi - S/O Ningappa	3214	Manually	5**	0.53	0.21	Teak, Silver, Hebbvu, Others	100	21	Rainfed	Rainfed/ Protective irrigation	0	0.53	Private Land
kundanahalli	Gowamma w/o Late Appajachari	3215	Manually	6**	0.30	0.12	Teak, Silver, Hebbvu, Others	100	12	Rainfed	Rainfed/ Protective irrigation	0	0.30	Private Land
kundanahalli	Kamalamma w/o Late Singraegowda	3216	Manually	61*/1	1.25	0.50	Teak, Silver, Hebbvu, Others	100	50	Rainfed	Rainfed/ Protective irrigation	0	1.25	Private Land
kundanahalli	Kamalamma w/o . Singrigowda	3217	Manually	61*/2	0.71	0.28	Teak, Silver, Hebbvu, Others	100	28	Rainfed	Rainfed/ Protective irrigation	0	0.71	Private Land
kundanahalli	Pasture -	3218	Manually	62**	20.00	8.00	Teak, Silver, Hebbvu, Others	100	800	Rainfed	Rainfed/ Protective irrigation	0	20.00	Private Land
kundanahalli	Vrishabhendra - S/O Ramappa	3219	Manually	64*/1A	0.03	0.01	Teak, Silver, Hebbvu, Others	100	1	Rainfed	Rainfed/ Protective irrigation	0	0.03	Private Land
kundanahalli	Samigowda - S/O Mallate gowda	3220	Manually	64*/1B	0.60	0.24	Teak, Silver, Hebbvu, Others	100	24	Rainfed	Rainfed/ Protective irrigation	0	0.60	Private Land
kundanahalli	Sharadamma w/o Govindegowda	3221	Manually	64*/1C	0.70	0.28	Teak, Silver, Hebbvu, Others	100	28	Rainfed	Rainfed/ Protective irrigation	0	0.70	Private Land
kundanahalli	P K Ramaswamy S/O Kadegowda	3222	Manually	64*/2	0.20	0.08	Teak, Silver, Hebbvu, Others	100	8	Rainfed	Rainfed/ Protective irrigation	0	0.20	Private Land
kundanahalli	Manju S/O Govindegowda	3223	Manually	64*/2	0.20	0.08	Teak, Silver, Hebbvu, Others	100	8	Rainfed	Rainfed/ Protective irrigation	0	0.20	Private Land
kundanahalli	Jayamma w/o Late Purushottamma K P	3224	Manually	64*/2	0.20	0.08	Teak, Silver, Hebbvu, Others	100	8	Rainfed	Rainfed/ Protective irrigation	0	0.20	Private Land
kundanahalli	Asha w/o . Subramanya M T. -	3225	Manually	64*/2	0.06	0.02	Teak, Silver, Hebbvu, Others	100	2	Rainfed	Rainfed/ Protective irrigation	0	0.06	Private Land
kundanahalli	H P Sundara S/O puttegowda. - - Land	3226	Manually	64*/3	0.08	0.03	Teak, Silver, Hebbvu, Others	100	3	Rainfed	Rainfed/ Protective irrigation	0	0.08	Private Land
kundanahalli	H P Sundara S/O puttegowda. - - Land	3227	Manually	64*/4	0.12	0.05	Teak, Silver, Hebbvu, Others	100	5	Rainfed	Rainfed/ Protective irrigation	0	0.12	Private Land
kundanahalli	K P Dinesh S/O Puttegowda. -	3228	Manually	65*/1	0.20	0.08	Teak, Silver, Hebbvu, Others	100	8	Rainfed	Rainfed/ Protective irrigation	0	0.20	Private Land

Village Name	Farmer Name:	Farmer Code	Rate Type (Manually/Machinery)	Survey No:	Total Area (Ha.)	Proposed Area (Ha.)	Activity/Model/Plant/Crop Name :	Number of Plants Per Ha	No. of plants	Method of Irrigation	Source of Irrigation (Canal/Rainfed/Well)	Area as per Type Of Land (Ha.)		Ownership of Land (Community Land/
												Waste Land	Cultivable	
kundanahalli	K. P. Srinivasa S/O Puttegowda. -	3229	Manually	65*/2	0.12	0.05	Teak, Silver, Hebbvu, Others	100	5	Rainfed	Rainfed/ Protective irrigation	0	0.12	Private Land
kundanahalli	N S Annappa S/O Late Somagowda. -	3230	Manually	66*/1	0.07	0.03	Teak, Silver, Hebbvu, Others	100	3	Rainfed	Rainfed/ Protective irrigation	0	0.07	Private Land
kundanahalli	Yashavantha K.M. S/O . Mallashetti. -	3231	Manually	66*/1	0.20	0.08	Teak, Silver, Hebbvu, Others	100	8	Rainfed	Rainfed/ Protective irrigation	0	0.20	Private Land
kundanahalli	Govindegowda S/O Papagowda	3232	Manually	66*/2	0.36	0.14	Teak, Silver, Hebbvu, Others	100	14	Rainfed	Rainfed/ Protective irrigation	0	0.36	Private Land
kundanahalli	Puttaraja - S/O Papagowda	3233	Manually	66*/3	0.20	0.08	Teak, Silver, Hebbvu, Others	100	8	Rainfed	Rainfed/ Protective irrigation	0	0.20	Private Land
kundanahalli	J.M. Shashikala w/o . K.V.Gnaneshwar- Bh.P.	3234	Manually	66*/4	0.20	0.08	Teak, Silver, Hebbvu, Others	100	8	Rainfed	Rainfed/ Protective irrigation	0	0.20	Private Land
kundanahalli	JM Shashikala S/O K V Ganeswara- Bh.P.	3235	Manually	67*/1	0.20	0.08	Teak, Silver, Hebbvu, Others	100	8	Rainfed	Rainfed/ Protective irrigation	0	0.20	Private Land
kundanahalli	Lalithamma M D w/o m Late K A Yaddappa	3236	Manually	67*/2	0.20	0.08	Teak, Silver, Hebbvu, Others	100	8	Rainfed	Rainfed/ Protective irrigation	0	0.20	Private Land
kundanahalli	Annegowda S/O Papegowda	3237	Manually	67*/3	0.19	0.08	Teak, Silver, Hebbvu, Others	100	8	Rainfed	Rainfed/ Protective irrigation	0	0.19	Private Land
lylapura	Kullamma s/o Siddaiah	3238	Manually	67*/4	1.13	0.45	Teak, Silver, Hebbvu, Others	100	45	Rainfed	Rainfed/ Protective irrigation	0	1.13	Private Land
lylapura	Sannappa Bin Lay Madhappa	3239	Manually	68*/1	1.60	0.64	Teak, Silver, Hebbvu, Others	100	64	Rainfed	Rainfed/ Protective irrigation	0	1.60	Private Land
lylapura	Nibu Thomas bin. Kurien Thomas. -	3240	Manually	68*/2	0.20	0.08	Teak, Silver, Hebbvu, Others	100	8	Rainfed	Rainfed/ Protective irrigation	0	0.20	Private Land
lylapura	Nibu Thomas bin. Kurien Thomas. -	3241	Manually	68*/2	1.00	0.40	Teak, Silver, Hebbvu, Others	100	40	Rainfed	Rainfed/ Protective irrigation	0	1.00	Private Land
lylapura	Devamma - Kom Lay Kalyya	3242	Manually	76**	0.93	0.37	Teak, Silver, Hebbvu, Others	100	37	Rainfed	Rainfed/ Protective irrigation	0	0.93	Private Land
lylapura	Malligamma Co B P Mallawamy	3243	Manually	76**	0.80	0.32	Teak, Silver, Hebbvu, Others	100	32	Rainfed	Rainfed/ Protective irrigation	0	0.80	Private Land
lylapura	Ningajamma kom le venkategowda. -	3244	Manually	76**	1.00	0.40	Teak, Silver, Hebbvu, Others	100	40	Rainfed	Rainfed/ Protective irrigation	0	1.00	Private Land
lylapura	Keerthi S. Bin sannaswamigowda	3245	Manually	36**	0.40	0.16	Teak, Silver, Hebbvu, Others	100	16	Rainfed	Rainfed/ Protective irrigation	0	0.40	Private Land
lylapura	Akkamma Co. Lay Kalaiah	3246	Manually	42*/1	0.41	0.16	Teak, Silver, Hebbvu, Others	100	16	Rainfed	Rainfed/ Protective irrigation	0	0.41	Private Land
lylapura	B C Viswanath bin Channegowda	3247	Manually	42*/2	0.87	0.35	Teak, Silver, Hebbvu, Others	100	35	Rainfed	Rainfed/ Protective irrigation	0	0.87	Private Land
lylapura	Narayana Bin Le Ramegowda	3248	Manually	43*/1	0.95	0.38	Teak, Silver, Hebbvu, Others	100	38	Rainfed	Rainfed/ Protective irrigation	0	0.95	Private Land
lylapura	Sannaiah bin manikyam	3249	Manually	43*/2	0.80	0.32	Teak, Silver, Hebbvu, Others	100	32	Rainfed	Rainfed/ Protective irrigation	0	0.80	Private Land
lylapura	Kamalamma - Co Lay, Krishna	3250	Manually	44*/1	0.80	0.32	Teak, Silver, Hebbvu, Others	100	32	Rainfed	Rainfed/ Protective irrigation	0	0.80	Private Land
lylapura	COMMAN LAND	3251	Manually	44*/2	0.20	0.08	Teak, Silver, Hebbvu, Others	100	8	Rainfed	Rainfed/ Protective irrigation	0	0.20	Community Land
lylapura	Puttamma w/o Puttaiah	3252	Manually	44*/3	0.40	0.16	Teak, Silver, Hebbvu, Others	100	16	Rainfed	Rainfed/ Protective irrigation	0	0.40	Private Land
lylapura	N, K. Ravikumara - Bin Kalyanamma	3253	Manually	44*/4	0.40	0.16	Teak, Silver, Hebbvu, Others	100	16	Rainfed	Rainfed/ Protective irrigation	0	0.40	Private Land
lylapura	P. Puttaswamy - Bin Puttayya	3254	Manually	45*/1	0.40	0.16	Teak, Silver, Hebbvu, Others	100	16	Rainfed	Rainfed/ Protective irrigation	0	0.40	Private Land
lylapura	N.K. Ravikumara - Bin Kalyanamma	3255	Manually	45*/2	1.00	0.40	Teak, Silver, Hebbvu, Others	100	40	Rainfed	Rainfed/ Protective irrigation	0	1.00	Private Land
lylapura	P Puttaswamy - Bin Puttayya	3256	Manually	45*/3	0.72	0.29	Teak, Silver, Hebbvu, Others	100	29	Rainfed	Rainfed/ Protective irrigation	0	0.72	Private Land
lylapura	Kanthamma Kom Lay Jaga	3257	Manually	45*/4	0.20	0.08	Teak, Silver, Hebbvu, Others	100	8	Rainfed	Rainfed/ Protective irrigation	0	0.20	Private Land
lylapura	Rangashetti G J bin Jawarashetti. -	3258	Manually	45*/5	1.67	0.67	Teak, Silver, Hebbvu, Others	100	67	Rainfed	Rainfed/ Protective irrigation	0	1.67	Private Land
lylapura	U B Rajegowda bin Bairappa	3259	Manually	45*/6	0.43	0.17	Teak, Silver, Hebbvu, Others	100	17	Rainfed	Rainfed/ Protective irrigation	0	0.43	Private Land
lylapura	Karigowda bin Thimmagowda	3260	Manually	46**	0.79	0.32	Teak, Silver, Hebbvu, Others	100	32	Rainfed	Rainfed/ Protective irrigation	0	0.79	Private Land

Village Name	Farmer Name:	Farmer Code	Rate Type (Manually/Machinery)	Survey No:	Total Area (Ha.)	Proposed Area (Ha.)	Activity/Model/Plant/Crop Name :	Number of Plants Per Ha	No. of plants	Method of Irrigation	Source of Irrigation (Canal/Rainfed/Well)	Area as per Type Of Land (Ha.)		Ownership of Land (Community Land/
												Waste Land	Cultivable	
lylapura	Srinivasa Bin Lay Javaregowda	3261	Manually	47/**	0.69	0.28	Teak, Silver, Hebbavu, Others	100	28	Rainfed	Rainfed/ Protective irrigation	0	0.69	Private Land
lylapura	Basavaraju Bin Ningappa	3262	Manually	48/**	0.70	0.28	Teak, Silver, Hebbavu, Others	100	28	Rainfed	Rainfed/ Protective irrigation	0	0.70	Private Land
lylapura	N S Govindegowda Bin Lay Chelegowda	3263	Manually	62/**	0.70	0.28	Teak, Silver, Hebbavu, Others	100	28	Rainfed	Rainfed/ Protective irrigation	0	0.70	Private Land
lylapura	COMMAN LAND	3264	Manually	62/**	0.00	0.00	Teak, Silver, Hebbavu, Others	100	0	Rainfed	Rainfed/ Protective irrigation	0	0.00	Community Land
lylapura	Leelavathi Co. Lay Satisha	3265	Manually	62/**	2.00	0.80	Teak, Silver, Hebbavu, Others	100	80	Rainfed	Rainfed/ Protective irrigation	0	2.00	Private Land
lylapura	Kumara Bin Lay.Narayanaswamy	3266	Manually	62/**	0.95	0.38	Teak, Silver, Hebbavu, Others	100	38	Rainfed	Rainfed/ Protective irrigation	0	0.95	Private Land
lylapura	Sannamma Bin Lay.Halagayya	3267	Manually	62/**	0.40	0.16	Teak, Silver, Hebbavu, Others	100	16	Rainfed	Rainfed/ Protective irrigation	0	0.40	Private Land
lylapura	Swami bin Hanumagowda	3268	Manually	62/**	0.80	0.32	Teak, Silver, Hebbavu, Others	100	32	Rainfed	Rainfed/ Protective irrigation	0	0.80	Private Land
lylapura	Kamalamma Co. H S Shivalingappa	3269	Manually	62/**	0.10	0.04	Teak, Silver, Hebbavu, Others	100	4	Rainfed	Rainfed/ Protective irrigation	0	0.10	Private Land
lylapura	K C Mahesh Bin Lay H M Chandrasekhar	3270	Manually	62/**	1.00	0.40	Teak, Silver, Hebbavu, Others	100	40	Rainfed	Rainfed/ Protective irrigation	0	1.00	Private Land
lylapura	Y R Puttarudrappa	3271	Manually	62/**	0.05	0.02	Teak, Silver, Hebbavu, Others	100	2	Rainfed	Rainfed/ Protective irrigation	0	0.05	Private Land
lylapura	Annaiyya bin lay halagayya	3272	Manually	62/**	0.15	0.06	Teak, Silver, Hebbavu, Others	100	6	Rainfed	Rainfed/ Protective irrigation	0	0.15	Private Land
lylapura	Annaiyya bin lay halagayya	3273	Manually	62/**	0.20	0.08	Teak, Silver, Hebbavu, Others	100	8	Rainfed	Rainfed/ Protective irrigation	0	0.20	Private Land
lylapura	Lakkamma Kom Javaraiah	3274	Manually	62/**	2.00	0.80	Teak, Silver, Hebbavu, Others	100	80	Rainfed	Rainfed/ Protective irrigation	0	2.00	Private Land
lylapura	Shivegowda - Bin Thamayya	3275	Manually	62/**	0.50	0.20	Teak, Silver, Hebbavu, Others	100	20	Rainfed	Rainfed/ Protective irrigation	0	0.50	Private Land
lylapura	Manju bin le Ramegowda. -	3276	Manually	62/**	0.91	0.36	Teak, Silver, Hebbavu, Others	100	36	Rainfed	Rainfed/ Protective irrigation	0	0.91	Private Land
lylapura	Manju bin le Ramegowda. -	3277	Manually	62/**	0.29	0.12	Teak, Silver, Hebbavu, Others	100	12	Rainfed	Rainfed/ Protective irrigation	0	0.29	Private Land
mallinatapura	kapinigowda s/o shettigowda	3278	Manually	21/**	0.50	0.20	Teak, Silver, Hebbavu, Others	100	20	Rainfed	Rainfed/ Protective irrigation	0	0.50	Private Land
mallinatapura	M S swamygowda s/o sannegowda	3279	Manually	21/**	0.40	0.16	Teak, Silver, Hebbavu, Others	100	16	Rainfed	Rainfed/ Protective irrigation	0	0.40	Private Land
mallinatapura	yogesha s/o sannegowda	3280	Manually	22/**	0.34	0.14	Teak, Silver, Hebbavu, Others	100	14	Rainfed	Rainfed/ Protective irrigation	0	0.34	Private Land
handiguddakavalu	COMMAN LAND	3281	Manually	22/**	1.60	0.64	Teak, Silver, Hebbavu, Others	100	64	Rainfed	Rainfed/ Protective irrigation	0	1.60	Community Land
handiguddakavalu	COMMAN LAND	3282	Manually	22/**	2.10	0.84	Teak, Silver, Hebbavu, Others	100	84	Rainfed	Rainfed/ Protective irrigation	0	2.10	Community Land
Belturu	BR Ganesh s/o Ramegowda. -	3283	Manually	24/**	1.00	0.40	Teak, Silver, Hebbavu, Others	100	40	Rainfed	Rainfed/ Protective irrigation	0	1.00	Private Land
Belturu	BR Ganesh s/o Ramegowda. -	3284	Manually	24/**	0.23	0.09	Teak, Silver, Hebbavu, Others	100	9	Rainfed	Rainfed/ Protective irrigation	0	0.23	Private Land
Belturu	Sanjeevayya - s/o Hanumanthyaya	3285	Manually	24/**	0.41	0.16	Teak, Silver, Hebbavu, Others	100	16	Rainfed	Rainfed/ Protective irrigation	0	0.41	Private Land
Belturu	Sannachikkamma w/o Lay.Hanumayya Uruf Papayya	3286	Manually	24/**	0.26	0.10	Teak, Silver, Hebbavu, Others	100	10	Rainfed	Rainfed/ Protective irrigation	0	0.26	Private Land
Belturu	Puttegowda s/o Lay Sannaputtaiah Uruf Chutpattegowda	3287	Manually	24/**	0.36	0.14	Teak, Silver, Hebbavu, Others	100	14	Rainfed	Rainfed/ Protective irrigation	0	0.36	Private Land
Belturu	Karagamma Co.Lay.Tamegowda	3288	Manually	24/**	0.54	0.22	Teak, Silver, Hebbavu, Others	100	22	Rainfed	Rainfed/ Protective irrigation	0	0.54	Private Land
Belturu	Mahadevamma w/o Rangayya	3289	Manually	24/**	0.38	0.15	Teak, Silver, Hebbavu, Others	100	15	Rainfed	Rainfed/ Protective irrigation	0	0.38	Private Land
Belturu	Chikkayya - s/o Deayya	3290	Manually	24/**	0.38	0.15	Teak, Silver, Hebbavu, Others	100	15	Rainfed	Rainfed/ Protective irrigation	0	0.38	Private Land
Belturu	Mallappa s/o Mallappa	3291	Manually	24/**	0.16	0.06	Teak, Silver, Hebbavu, Others	100	6	Rainfed	Rainfed/ Protective irrigation	0	0.16	Private Land
Belturu	Ramegowda - s/o Sannegowda	3292	Manually	25/**	0.16	0.06	Teak, Silver, Hebbavu, Others	100	6	Rainfed	Rainfed/ Protective irrigation	0	0.16	Private Land

Village Name	Farmer Name:	Farmer Code	Rate Type (Manually/Machinery)	Survey No:	Total Area (Ha.)	Proposed Area (Ha.)	Activity/Model/Plant/Crop Name :	Number of Plants Per Ha	No. of plants	Method of Irrigation	Source of Irrigation (Canal/Rainfed/Well)	Area as per Type Of Land (Ha.)		Ownership of Land (Community Land/
												Waste Land	Cultivable	
Belturu	Madappa s/o Puttappa	3293	Manually	25*/1	0.13	0.05	Teak, Silver, Hebbvu, Others	100	5	Rainfed	Rainfed/ Protective irrigation	0	0.13	Private Land
Belturu	Annegowda -	3294	Manually	25*/1	0.23	0.09	Teak, Silver, Hebbvu, Others	100	9	Rainfed	Rainfed/ Protective irrigation	0	0.23	Private Land
Belturu	COMMAN LAND	3295	Manually	25*/1	0.67	0.27	Teak, Silver, Hebbvu, Others	100	27	Rainfed	Rainfed/ Protective irrigation	0	0.67	Community Land
Belturu	P.G. Narasimhamoorthy s/o Lay. Govindayaya	3296	Manually	25*/10	0.20	0.08	Teak, Silver, Hebbvu, Others	100	8	Rainfed	Rainfed/ Protective irrigation	0	0.20	Private Land
Belturu	Nagesh - s/o Subbegowda	3297	Manually	25*/12	0.31	0.12	Teak, Silver, Hebbvu, Others	100	12	Rainfed	Rainfed/ Protective irrigation	0	0.31	Private Land
Belturu	Doddappa Gowda - s/o Lakkegowda	3298	Manually	25*/2	0.14	0.06	Teak, Silver, Hebbvu, Others	100	6	Rainfed	Rainfed/ Protective irrigation	0	0.14	Private Land
Belturu	Thayamma w/o Devegowda	3299	Manually	25*/3	0.44	0.18	Teak, Silver, Hebbvu, Others	100	18	Rainfed	Rainfed/ Protective irrigation	0	0.44	Private Land
Belturu	Chandrasekhar B H s/o Hanumagowda Bellator. -	3300	Manually	25*/4	0.48	0.19	Teak, Silver, Hebbvu, Others	100	19	Rainfed	Rainfed/ Protective irrigation	0	0.48	Private Land
Belturu	Javaraya s/o Devayya	3301	Manually	25*/5	0.27	0.11	Teak, Silver, Hebbvu, Others	100	11	Rainfed	Rainfed/ Protective irrigation	0	0.27	Private Land
Belturu	B S Rajeegowda - s/o P Sanjeeve Gowda	3302	Manually	25*/6	0.46	0.18	Teak, Silver, Hebbvu, Others	100	18	Rainfed	Rainfed/ Protective irrigation	0	0.46	Private Land
Belturu	COMMAN LAND	3303	Manually	25*/7	0.07	0.03	Teak, Silver, Hebbvu, Others	100	3	Rainfed	Rainfed/ Protective irrigation	0	0.07	Community Land
Belturu	Jawaramma - Coom Puttegowda	3304	Manually	25*/8	0.93	0.37	Teak, Silver, Hebbvu, Others	100	37	Rainfed	Rainfed/ Protective irrigation	0	0.93	Private Land
Belturu	Hanuma - s/o Sanjeeva	3305	Manually	25*/9	0.28	0.11	Teak, Silver, Hebbvu, Others	100	11	Rainfed	Rainfed/ Protective irrigation	0	0.28	Private Land
Belturu	B.S Rajeegowda s/o Lay P. Sanjeevegowda. -	3306	Manually	26*/1	0.78	0.31	Teak, Silver, Hebbvu, Others	100	31	Rainfed	Rainfed/ Protective irrigation	0	0.78	Private Land
Kamanahalli	H.T.Nagaraju s/o H.P.Timmgowda	3307	Manually	26*/10	0.50	0.20	Teak, Silver, Hebbvu, Others	100	20	Rainfed	Rainfed/ Protective irrigation	0	0.50	Private Land
Kamanahalli	Govindegowda s/o Late Sanjeevegowda -	3308	Manually	26*/11	0.10	0.04	Teak, Silver, Hebbvu, Others	100	4	Rainfed	Rainfed/ Protective irrigation	0	0.10	Private Land
Kamanahalli	Sharadamma w/o L.H.Narayana	3309	Manually	26*/2	0.47	0.19	Teak, Silver, Hebbvu, Others	100	19	Rainfed	Rainfed/ Protective irrigation	0	0.47	Private Land
Kamanahalli	H S Suresh s/o Late Swamigowda	3310	Manually	26*/3A	0.31	0.12	Teak, Silver, Hebbvu, Others	100	12	Rainfed	Rainfed/ Protective irrigation	0	0.31	Private Land
Kamanahalli	Govinda s/o HP Tammegowda Uruf Tamegowda. -	3311	Manually	26*/4	0.32	0.13	Teak, Silver, Hebbvu, Others	100	13	Rainfed	Rainfed/ Protective irrigation	0	0.32	Private Land
Kamanahalli	Sarojamma w/o Late Siddhalingappa	3312	Manually	26*/5	0.16	0.06	Teak, Silver, Hebbvu, Others	100	6	Rainfed	Rainfed/ Protective irrigation	0	0.16	Private Land
Kamanahalli	Lalithamma w/o Late H P Thimmagowda	3313	Manually	26*/6	0.47	0.19	Teak, Silver, Hebbvu, Others	100	19	Rainfed	Rainfed/ Protective irrigation	0	0.47	Private Land
Kamanahalli	Lakshmanamma - w/o . H P Thimmagowda	3314	Manually	26*/7	0.50	0.20	Teak, Silver, Hebbvu, Others	100	20	Rainfed	Rainfed/ Protective irrigation	0	0.50	Private Land
Kamanahalli	Sarojamma w/o Late Siddhalingappa	3315	Manually	26*/8	0.50	0.20	Teak, Silver, Hebbvu, Others	100	20	Rainfed	Rainfed/ Protective irrigation	0	0.50	Private Land
Kamanahalli	H M Puttarajegowda - s/o Marigowda	3316	Manually	26*/9	0.25	0.10	Teak, Silver, Hebbvu, Others	100	10	Rainfed	Rainfed/ Protective irrigation	0	0.25	Private Land
Kamanahalli	M.K. Sarojamma w/o . Late H.K.Krishna	3317	Manually	28*/1	0.25	0.10	Teak, Silver, Hebbvu, Others	100	10	Rainfed	Rainfed/ Protective irrigation	0	0.25	Private Land
Kamanahalli	H M Govindegowda - s/o Marigowda	3318	Manually	28*/2	0.23	0.09	Teak, Silver, Hebbvu, Others	100	9	Rainfed	Rainfed/ Protective irrigation	0	0.23	Private Land
Kamanahalli	Swamigowda - s/o Tammegowda	3319	Manually	28*/3	0.70	0.28	Teak, Silver, Hebbvu, Others	100	28	Rainfed	Rainfed/ Protective irrigation	0	0.70	Private Land
Kamanahalli	Bhojgowda - s/o Rangegowda	3320	Manually	30*/3	0.08	0.03	Teak, Silver, Hebbvu, Others	100	3	Rainfed	Rainfed/ Protective irrigation	0	0.08	Private Land
Kamanahalli	Bhojgowda - s/o Rangegowda	3321	Manually	31*/1	0.44	0.18	Teak, Silver, Hebbvu, Others	100	18	Rainfed	Rainfed/ Protective irrigation	0	0.44	Private Land
Kamanahalli	Bhojgowda - s/o Rangegowda	3322	Manually	31*/1	0.04	0.02	Teak, Silver, Hebbvu, Others	100	2	Rainfed	Rainfed/ Protective irrigation	0	0.04	Private Land
Kamanahalli	Sarojamma - w/o Marigowda	3323	Manually	31*/2	0.44	0.18	Teak, Silver, Hebbvu, Others	100	18	Rainfed	Rainfed/ Protective irrigation	0	0.44	Private Land
Kamanahalli	Neelavathi w/o . Late Sannegowda	3324	Manually	32*/1	1.21	0.48	Teak, Silver, Hebbvu, Others	100	48	Rainfed	Rainfed/ Protective irrigation	0	1.21	Private Land

Village Name	Farmer Name:	Farmer Code	Rate Type (Manually/Machinery)	Survey No:	Total Area (Ha.)	Proposed Area (Ha.)	Activity/Model/Plant/Crop Name :	Number of Plants Per Ha	No. of plants	Method of Irrigation	Source of Irrigation (Canal/Rainfed/Well)	Area as per Type Of Land (Ha.)		Ownership of Land (Community Land/
												Waste Land	Cultivable	
Kamanahalli	Hombalamma w/o Late Hanumegowda	3325	Manually	32*/2	0.41	0.16	Teak, Silver, Hebbavu, Others	100	16	Rainfed	Rainfed/ Protective irrigation	0	0.41	Private Land
Kamanahalli	Dasaregowda - s/o Tammegowda	3326	Manually	32*/3	0.29	0.12	Teak, Silver, Hebbavu, Others	100	12	Rainfed	Rainfed/ Protective irrigation	0	0.29	Private Land
Kamanahalli	Dasaregowda - s/o Thamegowda	3327	Manually	32*/4	1.77	0.71	Teak, Silver, Hebbavu, Others	100	71	Rainfed	Rainfed/ Protective irrigation	0	1.77	Private Land
Kamanahalli	Srinivasa -Late s/o . Ramegowda	3328	Manually	33**	0.40	0.16	Teak, Silver, Hebbavu, Others	100	16	Rainfed	Rainfed/ Protective irrigation	0	0.40	Private Land
Kamanahalli	Puttamma w/o Thammegowda	3329	Manually	33**/15	1.20	0.48	Teak, Silver, Hebbavu, Others	100	48	Rainfed	Rainfed/ Protective irrigation	0	1.20	Private Land
Kamanahalli	Bhagyamma s/o Thamegowda	3330	Manually	33**/16	0.50	0.20	Teak, Silver, Hebbavu, Others	100	20	Rainfed	Rainfed/ Protective irrigation	0	0.50	Private Land
Kamanahalli	Shivanna s/o Kalyya. -	3331	Manually	33**/34	0.50	0.20	Teak, Silver, Hebbavu, Others	100	20	Rainfed	Rainfed/ Protective irrigation	0	0.50	Private Land
Kamanahalli	Shyalaja s/o Thamegowda	3332	Manually	63**	0.50	0.20	Teak, Silver, Hebbavu, Others	100	20	Rainfed	Rainfed/ Protective irrigation	0	0.50	Private Land
Kamanahalli	Swamigowda - s/o Tammegowda	3333	Manually	63**	0.90	0.36	Teak, Silver, Hebbavu, Others	100	36	Rainfed	Rainfed/ Protective irrigation	0	0.90	Private Land
Kamanahalli	B P Malleswamy - s/o Puttanyaya	3334	Manually	63**	0.80	0.32	Teak, Silver, Hebbavu, Others	100	32	Rainfed	Rainfed/ Protective irrigation	0	0.80	Private Land
Kamanahalli	B.P. Malleswami s/o Late Puttannaiah	3335	Manually	63**	0.10	0.04	Teak, Silver, Hebbavu, Others	100	4	Rainfed	Rainfed/ Protective irrigation	0	0.10	Private Land
Kamanahalli	B P Swami - s/o Puttannaiah	3336	Manually	63**	0.40	0.16	Teak, Silver, Hebbavu, Others	100	16	Rainfed	Rainfed/ Protective irrigation	0	0.40	Private Land
Kamanahalli	B P Chandrappa - s/o Puttanyaya	3337	Manually	63**	0.50	0.20	Teak, Silver, Hebbavu, Others	100	20	Rainfed	Rainfed/ Protective irrigation	0	0.50	Private Land
Kamanahalli	B P Shivanna - s/o Puttanyaya	3338	Manually	63**	0.20	0.08	Teak, Silver, Hebbavu, Others	100	8	Rainfed	Rainfed/ Protective irrigation	0	0.20	Private Land
Kamanahalli	Krishnashetty s/o Late Puttashetti. -	3339	Manually	63**	0.47	0.19	Teak, Silver, Hebbavu, Others	100	19	Rainfed	Rainfed/ Protective irrigation	0	0.47	Private Land
Kamanahalli	Ishvarayya - s/o Basavyaya	3340	Manually	63**	0.00	0.00	Teak, Silver, Hebbavu, Others	100	0	Rainfed	Rainfed/ Protective irrigation	0	0.00	Private Land
Kamanahalli	Radhamma w/o Kantaraju	3341	Manually	63**	1.20	0.48	Teak, Silver, Hebbavu, Others	100	48	Rainfed	Rainfed/ Protective irrigation	0	1.20	Private Land
Kamanahalli	Ratnamma w/o Late Shivannashetty	3342	Manually	63**	0.47	0.19	Teak, Silver, Hebbavu, Others	100	19	Rainfed	Rainfed/ Protective irrigation	0	0.47	Private Land
Kamanahalli	Jayamma w/o Late Nagesh	3343	Manually	63**/26	0.30	0.12	Teak, Silver, Hebbavu, Others	100	12	Rainfed	Rainfed/ Protective irrigation	0	0.30	Private Land
Kamanahalli	B P Shivanna - s/o Puttanyaya	3344	Manually	93**	0.20	0.08	Teak, Silver, Hebbavu, Others	100	8	Rainfed	Rainfed/ Protective irrigation	0	0.20	Private Land
Kamanahalli	Ravi - s/o Late Basavaraju	3345	Manually	93**	0.70	0.28	Teak, Silver, Hebbavu, Others	100	28	Rainfed	Rainfed/ Protective irrigation	0	0.70	Private Land
Kamanahalli	B R sannaiah s/o royayya	3346	Manually	94**	0.10	0.04	Teak, Silver, Hebbavu, Others	100	4	Rainfed	Rainfed/ Protective irrigation	0	0.10	Private Land
Kamanahalli	Kadamma w/o Late Lakshmaiah	3347	Manually	27**/1	0.10	0.04	Teak, Silver, Hebbavu, Others	100	4	Rainfed	Rainfed/ Protective irrigation	0	0.10	Private Land
Kamanahalli	B R Dasayya s/o Raiyya	3348	Manually	12**/1	0.60	0.24	Teak, Silver, Hebbavu, Others	100	24	Rainfed	Rainfed/ Protective irrigation	0	0.60	Private Land
Kamanahalli	Lakshamma w/o Rayaiah	3349	Manually	12**/10	0.40	0.16	Teak, Silver, Hebbavu, Others	100	16	Rainfed	Rainfed/ Protective irrigation	0	0.40	Private Land
Kamanahalli	Karyayya - s/o le kalaiah	3350	Manually	12**/11	0.30	0.12	Teak, Silver, Hebbavu, Others	100	12	Rainfed	Rainfed/ Protective irrigation	0	0.30	Private Land
Kamanahalli	Karyayya - s/o le kalaiah	3351	Manually	12**/12	0.20	0.08	Teak, Silver, Hebbavu, Others	100	8	Rainfed	Rainfed/ Protective irrigation	0	0.20	Private Land
Arali kumari	COMMAN LAND	3352	Manually	12**/2	2.11	0.84	Teak, Silver, Hebbavu, Others	100	84	Rainfed	Rainfed/ Protective irrigation	0	2.11	Community Land
Arali kumari	COMMAN LAND	3353	Manually	12**/3	2.40	0.96	Teak, Silver, Hebbavu, Others	100	96	Rainfed	Rainfed/ Protective irrigation	0	2.40	Community Land
Arali kumari	COMMAN LAND	3354	Manually	12**/4	2.00	0.80	Teak, Silver, Hebbavu, Others	100	80	Rainfed	Rainfed/ Protective irrigation	0	2.00	Community Land
Arali kumari	COMMAN LAND	3355	Manually	12**/5	1.90	0.76	Teak, Silver, Hebbavu, Others	100	76	Rainfed	Rainfed/ Protective irrigation	0	1.90	Community Land
Arali kumari	COMMAN LAND	3356	Manually	12**/6	2.00	0.80	Teak, Silver, Hebbavu, Others	100	80	Rainfed	Rainfed/ Protective irrigation	0	2.00	Community Land

Village Name	Farmer Name:	Farmer Code	Rate Type (Manually/Machinery)	Survey No:	Total Area (Ha.)	Proposed Area (Ha.)	Activity/Model/Plant/Crop Name :	Number of Plants Per Ha	No. of plants	Method of Irrigation	Source of Irrigation (Canal/Rainfed/Well)	Area as per Type Of Land (Ha.)		Ownership of Land (Community Land/
												Waste Land	Cultivable	
Arali kumari	COMMAN LAND	3357	Manually	12*/7	2.00	0.80	Teak, Silver, Hebbavu, Others	100	80	Rainfed	Rainfed/ Protective irrigation	0	2.00	Community Land
Arali kumari	COMMAN LAND	3358	Manually	12*/8	2.00	0.80	Teak, Silver, Hebbavu, Others	100	80	Rainfed	Rainfed/ Protective irrigation	0	2.00	Community Land
Arali kumari	COMMAN LAND	3359	Manually	12*/9	2.00	0.80	Teak, Silver, Hebbavu, Others	100	80	Rainfed	Rainfed/ Protective irrigation	0	2.00	Community Land
Arali kumari	COMMAN LAND	3360	Manually	13**	2.00	0.80	Teak, Silver, Hebbavu, Others	100	80	Rainfed	Rainfed/ Protective irrigation	0	2.00	Community Land
Arali kumari	COMMAN LAND	3361	Manually	14*/1	2.40	0.96	Teak, Silver, Hebbavu, Others	100	96	Rainfed	Rainfed/ Protective irrigation	0	2.40	Community Land
Arali kumari	COMMAN LAND	3362	Manually	14*/2	172.13	68.85	Teak, Silver, Hebbavu, Others	100	6885	Rainfed	Rainfed/ Protective irrigation	0	172.13	Community Land
Arali kumari	COMMAN LAND	3363	Manually	14*/3	2.00	0.80	Teak, Silver, Hebbavu, Others	100	80	Rainfed	Rainfed/ Protective irrigation	0	2.00	Community Land
Arali kumari	COMMAN LAND	3364	Manually	14*/4	2.00	0.80	Teak, Silver, Hebbavu, Others	100	80	Rainfed	Rainfed/ Protective irrigation	0	2.00	Community Land
Arali kumari	COMMAN LAND	3365	Manually	23**/10	2.00	0.80	Teak, Silver, Hebbavu, Others	100	80	Rainfed	Rainfed/ Protective irrigation	0	2.00	Community Land
Arali kumari	COMMAN LAND	3366	Manually	23**/11	2.00	0.80	Teak, Silver, Hebbavu, Others	100	80	Rainfed	Rainfed/ Protective irrigation	0	2.00	Community Land
Arali kumari	COMMAN LAND	3367	Manually	23**/12	2.00	0.80	Teak, Silver, Hebbavu, Others	100	80	Rainfed	Rainfed/ Protective irrigation	0	2.00	Community Land
Arali kumari	COMMAN LAND	3368	Manually	23**/13	2.00	0.80	Teak, Silver, Hebbavu, Others	100	80	Rainfed	Rainfed/ Protective irrigation	0	2.00	Community Land
Arali kumari	COMMAN LAND	3369	Manually	23**/14	2.00	0.80	Teak, Silver, Hebbavu, Others	100	80	Rainfed	Rainfed/ Protective irrigation	0	2.00	Community Land
Bylakoppa	Veerabhadraiah s/o Sannahaida	3370	Manually	23**/15	1.30	0.52	Teak, Silver, Hebbavu, Others	100	52	Rainfed	Rainfed/ Protective irrigation	0	1.30	Private Land
Bylakoppa	Gowamma w/o Late Govindegowda	3371	Manually	23**/16	1.10	0.44	Teak, Silver, Hebbavu, Others	100	44	Rainfed	Rainfed/ Protective irrigation	0	1.10	Private Land
Bylakoppa	Shabrin Fatima w/o. Mahmoud Mohid Makki	3372	Manually	23**/2	0.60	0.24	Teak, Silver, Hebbavu, Others	100	24	Rainfed	Rainfed/ Protective irrigation	0	0.60	Private Land
Bylakoppa	Gapur Khan s/o Hussain Khan	3373	Manually	23**/3.	0.50	0.20	Teak, Silver, Hebbavu, Others	100	20	Rainfed	Rainfed/ Protective irrigation	0	0.50	Private Land
Bylakoppa	Manager Jayashree Tyksatel -	3374	Manually	23**/4	0.09	0.04	Teak, Silver, Hebbavu, Others	100	4	Rainfed	Rainfed/ Protective irrigation	0	0.09	Private Land
Bylakoppa	Sannaswami- s/o Melagurayya	3375	Manually	23**/5	0.30	0.12	Teak, Silver, Hebbavu, Others	100	12	Rainfed	Rainfed/ Protective irrigation	0	0.30	Private Land
Bylakoppa	Jayamma - w/o Annegowda	3376	Manually	23**/6	0.12	0.05	Teak, Silver, Hebbavu, Others	100	5	Rainfed	Rainfed/ Protective irrigation	0	0.12	Private Land
Bylakoppa	B.S. Raju -	3377	Manually	23**/7	0.11	0.04	Teak, Silver, Hebbavu, Others	100	4	Rainfed	Rainfed/ Protective irrigation	0	0.11	Private Land
Bylakoppa	Basavaraju s/o Late.BS Thamegowda	3378	Manually	23**/8	0.14	0.06	Teak, Silver, Hebbavu, Others	100	6	Rainfed	Rainfed/ Protective irrigation	0	0.14	Private Land
Bylakoppa	B.S. Ramegowda -	3379	Manually	23**/9	0.10	0.04	Teak, Silver, Hebbavu, Others	100	4	Rainfed	Rainfed/ Protective irrigation	0	0.10	Private Land
Bylakoppa	Gapur Khan s/o Hussain Khan	3380	Manually	1**	0.15	0.06	Teak, Silver, Hebbavu, Others	100	6	Rainfed	Rainfed/ Protective irrigation	0	0.15	Private Land
Bylakoppa	B.S. Shivanna -	3381	Manually	11**	0.10	0.04	Teak, Silver, Hebbavu, Others	100	4	Rainfed	Rainfed/ Protective irrigation	0	0.10	Private Land
Bylakoppa	B.R. Subramanya s/o Ramanasashetti-B.P.	3382	Manually	11**	1.05	0.42	Teak, Silver, Hebbavu, Others	100	42	Rainfed	Rainfed/ Protective irrigation	0	1.05	Private Land
Bylakoppa	B.R. Mohan s/o Ramannashetti-B.P.	3383	Manually	11**	1.05	0.42	Teak, Silver, Hebbavu, Others	100	42	Rainfed	Rainfed/ Protective irrigation	0	1.05	Private Land
Bylakoppa	P. Loksha s/o Late. Puttappashetty	3384	Manually	11**	2.30	0.92	Teak, Silver, Hebbavu, Others	100	92	Rainfed	Rainfed/ Protective irrigation	0	2.30	Private Land
Bylakoppa	Nagamma w/o Late Jawarappa	3385	Manually	12**	0.38	0.15	Teak, Silver, Hebbavu, Others	100	15	Rainfed	Rainfed/ Protective irrigation	0	0.38	Private Land
Bylakoppa	P. Loksha s/o Late. Puttappashetty	3386	Manually	12**	0.40	0.16	Teak, Silver, Hebbavu, Others	100	16	Rainfed	Rainfed/ Protective irrigation	0	0.40	Private Land
Bylakoppa	Gowamma w/o Late B.T. Venkatesh	3387	Manually	13**/1	0.80	0.32	Teak, Silver, Hebbavu, Others	100	32	Rainfed	Rainfed/ Protective irrigation	0	0.80	Private Land
Bylakoppa	Manjunatha B.S. s/o B J Sannappa	3388	Manually	13**/2	0.80	0.32	Teak, Silver, Hebbavu, Others	100	32	Rainfed	Rainfed/ Protective irrigation	0	0.80	Private Land

Village Name	Farmer Name:	Farmer Code	Rate Type (Manually/Machinery)	Survey No:	Total Area (Ha.)	Proposed Area (Ha.)	Activity/Model/Plant/Crop Name :	Number of Plants Per Ha	No. of plants	Method of Irrigation	Source of Irrigation (Canal/Rainfed/Well)	Area as per Type Of Land (Ha.)		Ownership of Land (Community Land/
												Waste Land	Cultivable	
Bylakoppa	Rangaswami s/o Late.Thammaiahshetty	3389	Manually	13*/3	0.59	0.24	Teak, Silver, Hebbvu, Others	100	24	Rainfed	Rainfed/ Protective irrigation	0	0.59	Private Land
Bylakoppa	Srinivasa s/o.Thammaiahshetty	3390	Manually	13*/4	0.49	0.20	Teak, Silver, Hebbvu, Others	100	20	Rainfed	Rainfed/ Protective irrigation	0	0.49	Private Land
Bylakoppa	T Ramannashetti s/o Late.Thammaiahshetty	3391	Manually	14*/1	0.59	0.24	Teak, Silver, Hebbvu, Others	100	24	Rainfed	Rainfed/ Protective irrigation	0	0.59	Private Land
Bylakoppa	Hemesh.LV s/o Venkatesha.L.B.	3392	Manually	14*/2	0.10	0.04	Teak, Silver, Hebbvu, Others	100	4	Rainfed	Rainfed/ Protective irrigation	0	0.10	Private Land
Bylakoppa	P. Lokesh s/o Late. Puttappashetty	3393	Manually	15*/1	1.10	0.44	Teak, Silver, Hebbvu, Others	100	44	Rainfed	Rainfed/ Protective irrigation	0	1.10	Private Land
Bylakoppa	Renuka w/o Late Nagendra B.S.	3394	Manually	15*/1	0.35	0.14	Teak, Silver, Hebbvu, Others	100	14	Rainfed	Rainfed/ Protective irrigation	0	0.35	Private Land
Bylakoppa	B.S. Ananta - s/o Subbshetti	3395	Manually	15*/2	1.07	0.43	Teak, Silver, Hebbvu, Others	100	43	Rainfed	Rainfed/ Protective irrigation	0	1.07	Private Land
Bylakoppa	Pasture -	3396	Manually	15*/3	0.00	0.00	Teak, Silver, Hebbvu, Others	100	0	Rainfed	Rainfed/ Protective irrigation	0	0.00	Private Land
Bylakoppa	Kuttayamma w/o Kalingegowda	3397	Manually	15*/4	0.05	0.02	Teak, Silver, Hebbvu, Others	100	2	Rainfed	Rainfed/ Protective irrigation	0	0.05	Private Land
Bylakoppa	Vijayalakshmi w/o. KV Vijesh	3398	Manually	16*/1	1.10	0.44	Teak, Silver, Hebbvu, Others	100	44	Rainfed	Rainfed/ Protective irrigation	0	1.10	Private Land
Doddaharaveforest	COMMAN LAND /FOREST	3399	Manually	16*/2	1.50	0.60	Teak, Silver, Hebbvu, Others	100	60	Rainfed	Rainfed/ Protective irrigation	0	1.50	Community Land
Doddahosuru	K. Sasidhara s/o Kalappa	3400	Manually	16*/2	2.19	0.88	Teak, Silver, Hebbvu, Others	100	88	Rainfed	Rainfed/ Protective irrigation	0	2.19	Private Land
Doddahosuru	Javarayya s/o Huchhaiah	3401	Manually	16*/3	1.10	0.44	Teak, Silver, Hebbvu, Others	100	44	Rainfed	Rainfed/ Protective irrigation	0	1.10	Private Land
Doddahosuru	Javarayya s/o Huchhaiah	3402	Manually	16*/4	1.10	0.44	Teak, Silver, Hebbvu, Others	100	44	Rainfed	Rainfed/ Protective irrigation	0	1.10	Private Land
Doddahosuru	Singaramma - w/o Kalyani	3403	Manually	17*/1	0.40	0.16	Teak, Silver, Hebbvu, Others	100	16	Rainfed	Rainfed/ Protective irrigation	0	0.40	Private Land
Doddahosuru	Thimmayya s/o Late Huchhaiah	3404	Manually	17*/2	0.50	0.20	Teak, Silver, Hebbvu, Others	100	20	Rainfed	Rainfed/ Protective irrigation	0	0.50	Private Land
Doddahosuru	Swami s/o Dasayya	3405	Manually	17*/3	0.34	0.14	Teak, Silver, Hebbvu, Others	100	14	Rainfed	Rainfed/ Protective irrigation	0	0.34	Private Land
Doddahosuru	Thimmayya s/o Dasayya	3406	Manually	17*/4	0.34	0.14	Teak, Silver, Hebbvu, Others	100	14	Rainfed	Rainfed/ Protective irrigation	0	0.34	Private Land
Doddahosuru	Krishnayya s/o Dasayya	3407	Manually	17*/5	0.30	0.12	Teak, Silver, Hebbvu, Others	100	12	Rainfed	Rainfed/ Protective irrigation	0	0.30	Private Land
Doddahosuru	Lakshmaiah s/o Dasayya	3408	Manually	17*/6	0.40	0.16	Teak, Silver, Hebbvu, Others	100	16	Rainfed	Rainfed/ Protective irrigation	0	0.40	Private Land
Doddahosuru	Rashid Khan. - s/o. Jayuruddin	3409	Manually	17*/7	0.17	0.07	Teak, Silver, Hebbvu, Others	100	7	Rainfed	Rainfed/ Protective irrigation	0	0.17	Private Land
Doddahosuru	Lateef Khan. - s/o. Jayuruddin	3410	Manually	18**	0.17	0.07	Teak, Silver, Hebbvu, Others	100	7	Rainfed	Rainfed/ Protective irrigation	0	0.17	Private Land
Doddahosuru	Zafar Khan. - s/o. Jayuruddin	3411	Manually	19**	0.17	0.07	Teak, Silver, Hebbvu, Others	100	7	Rainfed	Rainfed/ Protective irrigation	0	0.17	Private Land
Doddahosuru	Nawab Khan. - s/o. Jayuruddin	3412	Manually	2*/1	0.19	0.08	Teak, Silver, Hebbvu, Others	100	8	Rainfed	Rainfed/ Protective irrigation	0	0.19	Private Land
Doddahosuru	Khadar Khan. - s/o. Jayuruddin	3413	Manually	2*/2	0.18	0.07	Teak, Silver, Hebbvu, Others	100	7	Rainfed	Rainfed/ Protective irrigation	0	0.18	Private Land
Doddahosuru	Yahya Khan. - s/o. Jayuruddin	3414	Manually	20**	0.17	0.07	Teak, Silver, Hebbvu, Others	100	7	Rainfed	Rainfed/ Protective irrigation	0	0.17	Private Land
Doddahosuru	Kausar Bhanu s/o Late Amir Khan	3415	Manually	21**	1.50	0.60	Teak, Silver, Hebbvu, Others	100	60	Rainfed	Rainfed/ Protective irrigation	0	1.50	Private Land
Doddahosuru	Jubedabhi - w/o Ismail Khan	3416	Manually	22*/1	1.50	0.60	Teak, Silver, Hebbvu, Others	100	60	Rainfed	Rainfed/ Protective irrigation	0	1.50	Private Land
Doddahosuru	Shivamma w/o Late Mahadevappa	3417	Manually	22*/2	1.37	0.55	Teak, Silver, Hebbvu, Others	100	55	Rainfed	Rainfed/ Protective irrigation	0	1.37	Private Land
Doddahosuru	Nagaraja - s/o Jawaraiah	3418	Manually	22*/3	1.40	0.56	Teak, Silver, Hebbvu, Others	100	56	Rainfed	Rainfed/ Protective irrigation	0	1.40	Private Land
Doddahosuru	D.T. Nagendra - s/o Late Thimmashetti	3419	Manually	23*/1	1.20	0.48	Teak, Silver, Hebbvu, Others	100	48	Rainfed	Rainfed/ Protective irrigation	0	1.20	Private Land
Doddahosuru	Channamma - w/o Nagappa	3420	Manually	23*/2	0.20	0.08	Teak, Silver, Hebbvu, Others	100	8	Rainfed	Rainfed/ Protective irrigation	0	0.20	Private Land

Village Name	Farmer Name:	Farmer Code	Rate Type (Manually/Machinery)	Survey No:	Total Area (Ha.)	Proposed Area (Ha.)	Activity/Model/Plant/Crop Name :	Number of Plants Per Ha	No. of plants	Method of Irrigation	Source of Irrigation (Canal/Rainfed/Well)	Area as per Type Of Land (Ha.)		Ownership of Land (Community Land/
												Waste Land	Cultivable	
Doddahosuru	Ramanayaka s/o Late Huchaiah	3421	Manually	23*/3	1.40	0.56	Teak, Silver, Hebbevu, Others	100	56	Rainfed	Rainfed/ Protective irrigation	0	1.40	Private Land
Doddahosuru	Allisab -	3422	Manually	24**	1.50	0.60	Teak, Silver, Hebbevu, Others	100	60	Rainfed	Rainfed/ Protective irrigation	0	1.50	Private Land
Doddahosuru	K R Ramashetti - s/o Ramashetti	3423	Manually	25**/1	1.30	0.52	Teak, Silver, Hebbevu, Others	100	52	Rainfed	Rainfed/ Protective irrigation	0	1.30	Private Land
Doddahosuru	Wahab - s/o Latip Saab	3424	Manually	25**/2	0.70	0.28	Teak, Silver, Hebbevu, Others	100	28	Rainfed	Rainfed/ Protective irrigation	0	0.70	Private Land
Doddahosuru	S B Varshabendra - s/o Basappa	3425	Manually	26**/1	1.40	0.56	Teak, Silver, Hebbevu, Others	100	56	Rainfed	Rainfed/ Protective irrigation	0	1.40	Private Land
Doddahosuru	Shahida Banu - w/o Nazir Saab	3426	Manually	26**/1	1.13	0.45	Teak, Silver, Hebbevu, Others	100	45	Rainfed	Rainfed/ Protective irrigation	0	1.13	Private Land
Doddahosuru	Sharpunisha - w/o Basha	3427	Manually	26**/2	1.50	0.60	Teak, Silver, Hebbevu, Others	100	60	Rainfed	Rainfed/ Protective irrigation	0	1.50	Private Land
Doddahosuru	C K Lakkaya s/o Kengeya	3428	Manually	26**/3	1.40	0.56	Teak, Silver, Hebbevu, Others	100	56	Rainfed	Rainfed/ Protective irrigation	0	1.40	Private Land
Doddahosuru	Nagina Begum w/o. Basheer Ahmed	3429	Manually	26**/4	1.00	0.40	Teak, Silver, Hebbevu, Others	100	40	Rainfed	Rainfed/ Protective irrigation	0	1.00	Private Land
Doddahosuru	Dastagiri Khan s/o Gaus Khan	3430	Manually	27**/1	0.40	0.16	Teak, Silver, Hebbevu, Others	100	16	Rainfed	Rainfed/ Protective irrigation	0	0.40	Private Land
Doddahosuru	Ujanayisi	3431	Manually	27**/10	1.00	0.40	Teak, Silver, Hebbevu, Others	100	40	Rainfed	Rainfed/ Protective irrigation	0	1.00	Private Land
Doddahosuru	Kalaiah s/o Kalaiah	3432	Manually	27**/11	0.63	0.25	Teak, Silver, Hebbevu, Others	100	25	Rainfed	Rainfed/ Protective irrigation	0	0.63	Private Land
Giraguru	L. Anand - s/o Lingegowda-Earth,P	3433	Manually	27**/2	0.32	0.13	Teak, Silver, Hebbevu, Others	100	13	Rainfed	Rainfed/ Protective irrigation	0	0.32	Private Land
Giraguru	V R Leelavathi w/o LateL Anand- Bh.P.	3434	Manually	27**/3	1.90	0.76	Teak, Silver, Hebbevu, Others	100	76	Rainfed	Rainfed/ Protective irrigation	0	1.90	Private Land
Giraguru	Supreeta V s/o LateB Veerabhadraya	3435	Manually	27**/4	0.94	0.38	Teak, Silver, Hebbevu, Others	100	38	Rainfed	Rainfed/ Protective irrigation	0	0.94	Private Land
Giraguru	V R Leelavathi w/o LateL Anand- Bh.P.	3436	Manually	27**/5	1.55	0.62	Teak, Silver, Hebbevu, Others	100	62	Rainfed	Rainfed/ Protective irrigation	0	1.55	Private Land
Giraguru	Mujeeb K.S. - Bin. Sikander	3437	Manually	27**/6	0.16	0.06	Teak, Silver, Hebbevu, Others	100	6	Rainfed	Rainfed/ Protective irrigation	0	0.16	Private Land
Giraguru	Nagaraju s/o LateValiya Veerappa- The landlord	3438	Manually	27**/7	0.76	0.30	Teak, Silver, Hebbevu, Others	100	30	Rainfed	Rainfed/ Protective irrigation	0	0.76	Private Land
Giraguru	Chandira Gappu is Ganapathi s/o LateDevayya. - - Land	3439	Manually	27**/7	0.60	0.24	Teak, Silver, Hebbevu, Others	100	24	Rainfed	Rainfed/ Protective irrigation	0	0.60	Private Land
Giraguru	Shad Mohammed s/o Shahul Hamid Haji Amin	3440	Manually	27**/8	1.20	0.48	Teak, Silver, Hebbevu, Others	100	48	Rainfed	Rainfed/ Protective irrigation	0	1.20	Private Land
Giraguru	A.M. Kaverappa - s/o A.K. Muthanna	3441	Manually	27**/9	1.20	0.48	Teak, Silver, Hebbevu, Others	100	48	Rainfed	Rainfed/ Protective irrigation	0	1.20	Private Land
Giraguru	COMMAN LAND	3442	Manually	28**/1	0.05	0.02	Teak, Silver, Hebbevu, Others	100	2	Rainfed	Rainfed/ Protective irrigation	0	0.05	Community Land
Giraguru	Faizan SM s/o SM Nazir. -	3443	Manually	28**/1	0.07	0.03	Teak, Silver, Hebbevu, Others	100	3	Rainfed	Rainfed/ Protective irrigation	0	0.07	Private Land
Giraguru	Harish K.S. - s/o Late Subbayya K.A.	3444	Manually	28**/2	0.10	0.04	Teak, Silver, Hebbevu, Others	100	4	Rainfed	Rainfed/ Protective irrigation	0	0.10	Private Land
Giraguru	Shivprakash N.E. - s/o Irappa-land.p.	3445	Manually	3**/1	0.10	0.04	Teak, Silver, Hebbevu, Others	100	4	Rainfed	Rainfed/ Protective irrigation	0	0.10	Private Land
Giraguru	Chandira Gappu is Ganapathi. - Late s/o. Devaiah	3446	Manually	3**/1	0.21	0.08	Teak, Silver, Hebbevu, Others	100	8	Rainfed	Rainfed/ Protective irrigation	0	0.21	Private Land
Giraguru	Chandira Gappu is Ganapathi. - Late s/o. Devaiah	3447	Manually	3**/2	0.06	0.02	Teak, Silver, Hebbevu, Others	100	2	Rainfed	Rainfed/ Protective irrigation	0	0.06	Private Land
Giraguru	K S Mujib s/o Sikandar	3448	Manually	3**/3	0.03	0.01	Teak, Silver, Hebbevu, Others	100	1	Rainfed	Rainfed/ Protective irrigation	0	0.03	Private Land
Giraguru	N. Saraswati - s/o Nagarathna	3449	Manually	4**/1	0.59	0.24	Teak, Silver, Hebbevu, Others	100	24	Rainfed	Rainfed/ Protective irrigation	0	0.59	Private Land
Giraguru	Suresh Uruf Suresh/ Kumar s/o Ganapathi. -	3450	Manually	4**/1	0.08	0.03	Teak, Silver, Hebbevu, Others	100	3	Rainfed	Rainfed/ Protective irrigation	0	0.08	Private Land
Giraguru	Saraswati w/o Late Nagarathna	3451	Manually	4**/1	1.11	0.44	Teak, Silver, Hebbevu, Others	100	44	Rainfed	Rainfed/ Protective irrigation	0	1.11	Private Land
Giraguru	HK Vishwanath s/o Karisiddappa	3452	Manually	4**/2	0.09	0.04	Teak, Silver, Hebbevu, Others	100	4	Rainfed	Rainfed/ Protective irrigation	0	0.09	Private Land



Village Name	Farmer Name:	Farmer Code	Rate Type (Manually/Machinery)	Survey No:	Total Area (Ha.)	Proposed Area (Ha.)	Activity/Model/Plant/Crop Name :	Number of Plants Per Ha	No. of plants	Method of Irrigation	Source of Irrigation (Canal/Rainfed/Well)	Area as per Type Of Land (Ha.)		Ownership of Land (Community Land/
												Waste Land	Cultivable	
Giraguru	Mahmud Mansur s/o B S Mahmoud Ali. -	3453	Manually	4*/3	0.20	0.08	Teak, Silver, Hebbvu, Others	100	8	Rainfed	Rainfed/ Protective irrigation	0	0.20	Private Land
Giraguru	A.S. Nagaraju s/o Late Siddegowda	3454	Manually	4*/4	0.10	0.04	Teak, Silver, Hebbvu, Others	100	4	Rainfed	Rainfed/ Protective irrigation	0	0.10	Private Land
Giraguru	Rukmini w/o r. Babanna	3455	Manually	4*/5	0.07	0.03	Teak, Silver, Hebbvu, Others	100	3	Rainfed	Rainfed/ Protective irrigation	0	0.07	Private Land
Giraguru	Virendrakumar s/o Natulal	3456	Manually	4*/6	0.05	0.02	Teak, Silver, Hebbvu, Others	100	2	Rainfed	Rainfed/ Protective irrigation	0	0.05	Private Land
Giraguru	Dinesh Kumar s/o Natulal	3457	Manually	4*/7	0.05	0.02	Teak, Silver, Hebbvu, Others	100	2	Rainfed	Rainfed/ Protective irrigation	0	0.05	Private Land
Giraguru	Rukmini w/o r. Babanna	3458	Manually	4*/7	0.07	0.03	Teak, Silver, Hebbvu, Others	100	3	Rainfed	Rainfed/ Protective irrigation	0	0.07	Private Land
Giraguru	Pawan Kumar.D.R. s/o D. R. Raghuraj. - - Land	3459	Manually	4*/7	0.06	0.02	Teak, Silver, Hebbvu, Others	100	2	Rainfed	Rainfed/ Protective irrigation	0	0.06	Private Land
Giraguru	T D Subramaniam s/o Late T S Devaiah	3460	Manually	4*/7	0.20	0.08	Teak, Silver, Hebbvu, Others	100	8	Rainfed	Rainfed/ Protective irrigation	0	0.20	Private Land
Giraguru	HK Vishwanath s/o Karisiddappa	3461	Manually	4*/7	0.20	0.08	Teak, Silver, Hebbvu, Others	100	8	Rainfed	Rainfed/ Protective irrigation	0	0.20	Private Land
Giraguru	Mujeeb K.S. s/o Sikander. -	3462	Manually	4*/8	0.19	0.08	Teak, Silver, Hebbvu, Others	100	8	Rainfed	Rainfed/ Protective irrigation	0	0.19	Private Land
Giraguru	Mujeeb K.S. s/o Sikander. -	3463	Manually	5*/1	0.14	0.06	Teak, Silver, Hebbvu, Others	100	6	Rainfed	Rainfed/ Protective irrigation	0	0.14	Private Land
Giraguru	B. Puttabasamma -	3464	Manually	5*/1	0.22	0.09	Teak, Silver, Hebbvu, Others	100	9	Rainfed	Rainfed/ Protective irrigation	0	0.22	Private Land
Giraguru	Mujeeb K.S. s/o Sikander. -	3465	Manually	5*/1	0.21	0.08	Teak, Silver, Hebbvu, Others	100	8	Rainfed	Rainfed/ Protective irrigation	0	0.21	Private Land
Giraguru	Supreeta V s/o Late B Veerabhadraya	3466	Manually	5*/1	1.00	0.40	Teak, Silver, Hebbvu, Others	100	40	Rainfed	Rainfed/ Protective irrigation	0	1.00	Private Land
Giraguru	COMMAN LAND	3467	Manually	5*/1	0.00	0.00	Teak, Silver, Hebbvu, Others	100	0	Rainfed	Rainfed/ Protective irrigation	0	0.00	Community Land
Giraguru	KP Kumar s/o Puttaswamy	3468	Manually	5*/1	0.29	0.12	Teak, Silver, Hebbvu, Others	100	12	Rainfed	Rainfed/ Protective irrigation	0	0.29	Private Land
Giraguru	Nagaraja s/o Mutharayappa. -	3469	Manually	5*/2	0.51	0.20	Teak, Silver, Hebbvu, Others	100	20	Rainfed	Rainfed/ Protective irrigation	0	0.51	Private Land
Giraguru	U.M. Laxmana. - s/o Unne Modaliyur	3470	Manually	5*/3	0.40	0.16	Teak, Silver, Hebbvu, Others	100	16	Rainfed	Rainfed/ Protective irrigation	0	0.40	Private Land
Giraguru	Supreeta V s/o Lat eB Veerabhadraya	3471	Manually	6*/1	0.20	0.08	Teak, Silver, Hebbvu, Others	100	8	Rainfed	Rainfed/ Protective irrigation	0	0.20	Private Land
Giraguru	U.M. Laxmana. - s/o Unne Modaliyur	3472	Manually	6*/2	0.40	0.16	Teak, Silver, Hebbvu, Others	100	16	Rainfed	Rainfed/ Protective irrigation	0	0.40	Private Land
Giraguru	Mujeeb K.S. s/o Sikander. -	3473	Manually	6*/3	0.26	0.10	Teak, Silver, Hebbvu, Others	100	10	Rainfed	Rainfed/ Protective irrigation	0	0.26	Private Land
Giraguru	P.S. Sanjeeva - s/o P.K. Shivappa	3474	Manually	6*/4	1.95	0.78	Teak, Silver, Hebbvu, Others	100	78	Rainfed	Rainfed/ Protective irrigation	0	1.95	Private Land
Giraguru	P.S. Sanjeeva - s/o P.K. Shivappa	3475	Manually	7*/1	2.35	0.94	Teak, Silver, Hebbvu, Others	100	94	Rainfed	Rainfed/ Protective irrigation	0	2.35	Private Land
Giraguru	P.S. Sanjeeva - s/o P.K. Shivappa	3476	Manually	7*/1	0.85	0.34	Teak, Silver, Hebbvu, Others	100	34	Rainfed	Rainfed/ Protective irrigation	0	0.85	Private Land
Giraguru	COMMAN LAND	3477	Manually	7*/1	2.03	0.81	Teak, Silver, Hebbvu, Others	100	81	Rainfed	Rainfed/ Protective irrigation	0	2.03	Community Land
Giraguru	COMMAN LAND	3478	Manually	7*/1	1.80	0.72	Teak, Silver, Hebbvu, Others	100	72	Rainfed	Rainfed/ Protective irrigation	0	1.80	Community Land
Giraguru	Vinod Kumar .KG s/o Late Gopalarao	3479	Manually	7*/1	1.60	0.64	Teak, Silver, Hebbvu, Others	100	64	Rainfed	Rainfed/ Protective irrigation	0	1.60	Private Land
Giraguru	Mahesh. s/o Late Rajasekharaiah	3480	Manually	7*/1	0.60	0.24	Teak, Silver, Hebbvu, Others	100	24	Rainfed	Rainfed/ Protective irrigation	0	0.60	Private Land
Giraguru	Raghu. s/o Late Rajasekharaiah	3481	Manually	7*/10	0.60	0.24	Teak, Silver, Hebbvu, Others	100	24	Rainfed	Rainfed/ Protective irrigation	0	0.60	Private Land
Giraguru	B. Shivakumar - s/o A. Basavarajaya	3482	Manually	7*/11	0.82	0.33	Teak, Silver, Hebbvu, Others	100	33	Rainfed	Rainfed/ Protective irrigation	0	0.82	Private Land
Giraguru	B.B.Lokesh s/o Basappa	3483	Manually	7*/12	1.02	0.41	Teak, Silver, Hebbvu, Others	100	41	Rainfed	Rainfed/ Protective irrigation	0	1.02	Private Land
Giraguru	Nawang Jumbo s/o Lob Sung Seering- Bh.P.	3484	Manually	7*/12	1.02	0.41	Teak, Silver, Hebbvu, Others	100	41	Rainfed	Rainfed/ Protective irrigation	0	1.02	Private Land

Village Name	Farmer Name:	Farmer Code	Rate Type (Manually/Machinery)	Survey No:	Total Area (Ha.)	Proposed Area (Ha.)	Activity/Model/Plant/Crop Name :	Number of Plants Per Ha	No. of plants	Method of Irrigation	Source of Irrigation (Canal/Rainfed/Well)	Area as per Type Of Land (Ha.)		Ownership of Land (Community Land/
												Waste Land	Cultivable	
Giraguru	Bekal Mohammed Sali s/o Abdul Ed Neer Raheem	3485	Manually	7/*12	1.02	0.41	Teak, Silver, Hebbavu, Others	100	41	Rainfed	Rainfed/ Protective irrigation	0	1.02	Private Land
Giraguru	Mahadevamma w/o Basappa	3486	Manually	7/*13	1.02	0.41	Teak, Silver, Hebbavu, Others	100	41	Rainfed	Rainfed/ Protective irrigation	0	1.02	Private Land
Giraguru	Pasture -	3487	Manually	7/*14	0.00	0.00	Teak, Silver, Hebbavu, Others	100	0	Rainfed	Rainfed/ Protective irrigation	0	0.00	Private Land
Giraguru	COMMAN LAND	3488	Manually	7/*15	39.20	15.68	Teak, Silver, Hebbavu, Others	100	1568	Rainfed	Rainfed/ Protective irrigation	0	39.20	Community Land
Giraguru	COMMAN LAND	3489	Manually	7/*16	1.60	0.64	Teak, Silver, Hebbavu, Others	100	64	Rainfed	Rainfed/ Protective irrigation	0	1.60	Community Land
Giraguru	Zakiyasidiki Bin	3490	Manually	7/*17	1.20	0.48	Teak, Silver, Hebbavu, Others	100	48	Rainfed	Rainfed/ Protective irrigation	0	1.20	Private Land
Giraguru	Saiyanasidaki w/o	3491	Manually	7/*18	1.20	0.48	Teak, Silver, Hebbavu, Others	100	48	Rainfed	Rainfed/ Protective irrigation	0	1.20	Private Land
Giraguru	K K Puttaraju	3492	Manually	7/*19	1.49	0.60	Teak, Silver, Hebbavu, Others	100	60	Rainfed	Rainfed/ Protective irrigation	0	1.49	Private Land
Giraguru	Jawaramma - s/o Siddaiah	3493	Manually	7/*2	0.80	0.32	Teak, Silver, Hebbavu, Others	100	32	Rainfed	Rainfed/ Protective irrigation	0	0.80	Private Land
Giraguru	Lakshamma - w/o Dasayya	3494	Manually	7/*20	0.80	0.32	Teak, Silver, Hebbavu, Others	100	32	Rainfed	Rainfed/ Protective irrigation	0	0.80	Private Land
Giraguru	Channaiya - s/o Singraya	3495	Manually	7/*21	0.80	0.32	Teak, Silver, Hebbavu, Others	100	32	Rainfed	Rainfed/ Protective irrigation	0	0.80	Private Land
Giraguru	Venkatayya -	3496	Manually	7/*22	0.80	0.32	Teak, Silver, Hebbavu, Others	100	32	Rainfed	Rainfed/ Protective irrigation	0	0.80	Private Land
Giraguru	U A Shakti Alisha - S.M. Usman	3497	Manually	7/*23	0.80	0.32	Teak, Silver, Hebbavu, Others	100	32	Rainfed	Rainfed/ Protective irrigation	0	0.80	Private Land
Giraguru	Sannamma- w/o Late Thoppayya	3498	Manually	7/*24	0.80	0.32	Teak, Silver, Hebbavu, Others	100	32	Rainfed	Rainfed/ Protective irrigation	0	0.80	Private Land
Giraguru	Rangayya - s/o Doddaiiah	3499	Manually	7/*3	0.80	0.32	Teak, Silver, Hebbavu, Others	100	32	Rainfed	Rainfed/ Protective irrigation	0	0.80	Private Land
Giraguru	Dasa - s/o Moody	3500	Manually	7/*4	0.80	0.32	Teak, Silver, Hebbavu, Others	100	32	Rainfed	Rainfed/ Protective irrigation	0	0.80	Private Land
Giraguru	Nanjayya s/o Subbayya	3501	Manually	7/*5	0.80	0.32	Teak, Silver, Hebbavu, Others	100	32	Rainfed	Rainfed/ Protective irrigation	0	0.80	Private Land
Giraguru	Pasture -	3502	Manually	7/*6	0.80	0.32	Teak, Silver, Hebbavu, Others	100	32	Rainfed	Rainfed/ Protective irrigation	0	0.80	Private Land
Giraguru	Pasture -	3503	Manually	7/*7	0.00	0.00	Teak, Silver, Hebbavu, Others	100	0	Rainfed	Rainfed/ Protective irrigation	0	0.00	Private Land
Giraguru	Kala- s/o Singraya	3504	Manually	7/*8	0.80	0.32	Teak, Silver, Hebbavu, Others	100	32	Rainfed	Rainfed/ Protective irrigation	0	0.80	Private Land
Giraguru	DC Jagadeesha s/o Late D.T.Chikkanna	3505	Manually	7/*9	0.80	0.32	Teak, Silver, Hebbavu, Others	100	32	Rainfed	Rainfed/ Protective irrigation	0	0.80	Private Land
Giraguru	D C Jagadesha s/o Late.D.T.Chikkanna	3506	Manually	8/*1	1.00	0.40	Teak, Silver, Hebbavu, Others	100	40	Rainfed	Rainfed/ Protective irrigation	0	1.00	Private Land
Giraguru	Puttamma s/o Late Devaiah	3507	Manually	8/*2	0.50	0.20	Teak, Silver, Hebbavu, Others	100	20	Rainfed	Rainfed/ Protective irrigation	0	0.50	Private Land
Giraguru	P.S. Sanjeeva - s/o P.K. Shivappa	3508	Manually	8/*3	1.60	0.64	Teak, Silver, Hebbavu, Others	100	64	Rainfed	Rainfed/ Protective irrigation	0	1.60	Private Land
Giraguru	P.W. Motayya -	3509	Manually	8/*4	1.20	0.48	Teak, Silver, Hebbavu, Others	100	48	Rainfed	Rainfed/ Protective irrigation	0	1.20	Private Land
Giraguru	Dr. Vishnu Prabhu. s/o Narasimha Prabhu	3510	Manually	9/*1	0.05	0.02	Teak, Silver, Hebbavu, Others	100	2	Rainfed	Rainfed/ Protective irrigation	0	0.05	Private Land
Giraguru	JOHN GERALD LAWRENCE MENEZES S / O JOHN VICTOR MENEZES. -	3511	Manually	9/*10	0.07	0.03	Teak, Silver, Hebbavu, Others	100	3	Rainfed	Rainfed/ Protective irrigation	0	0.07	Private Land
Giraguru	Santosh Sequera. s/o S.A. Salu.	3512	Manually	9/*2	0.30	0.12	Teak, Silver, Hebbavu, Others	100	12	Rainfed	Rainfed/ Protective irrigation	0	0.30	Private Land
Giraguru	Santosh Sequera s/o S.A. Salu. -	3513	Manually	9/*3	0.45	0.18	Teak, Silver, Hebbavu, Others	100	18	Rainfed	Rainfed/ Protective irrigation	0	0.45	Private Land
Giraguru	Santosh Sequera s/o S.A. Salu. -	3514	Manually	9/*4	0.34	0.14	Teak, Silver, Hebbavu, Others	100	14	Rainfed	Rainfed/ Protective irrigation	0	0.34	Private Land
Giraguru	Saji s/o Achchan Kunji. - - Land	3515	Manually	9/*5	0.18	0.07	Teak, Silver, Hebbavu, Others	100	7	Rainfed	Rainfed/ Protective irrigation	0	0.18	Private Land
Giraguru	S.A. Salu s/o Albert Sequera. - Land	3516	Manually	9/*6	0.32	0.13	Teak, Silver, Hebbavu, Others	100	13	Rainfed	Rainfed/ Protective irrigation	0	0.32	Private Land

Village Name	Farmer Name:	Farmer Code	Rate Type (Manually/Machinery)	Survey No:	Total Area (Ha.)	Proposed Area (Ha.)	Activity/Model/Plant/Crop Name :	Number of Plants Per Ha	No. of plants	Method of Irrigation	Source of Irrigation (Canal/Rainfed/Well)	Area as per Type Of Land (Ha.)		Ownership of Land (Community Land/
												Waste Land	Cultivable	
Giraguru	Albert Krasta s/o Marcel Krasta. -	3517	Manually	9*/7	0.21	0.08	Teak, Silver, Hebbavu, Others	100	8	Rainfed	Rainfed/ Protective irrigation	0	0.21	Private Land
Giraguru	Anthony D'Souza s/o David D'Souza. - - Land	3518	Manually	9*/8	0.40	0.16	Teak, Silver, Hebbavu, Others	100	16	Rainfed	Rainfed/ Protective irrigation	0	0.40	Private Land
Giraguru	B Arun Poojary. s/o K S Poojary	3519	Manually	9*/9	0.18	0.07	Teak, Silver, Hebbavu, Others	100	7	Rainfed	Rainfed/ Protective irrigation	0	0.18	Private Land
Giraguru	Denzel Fernandez. s/o M Fernandez	3520	Manually	3*/*	0.03	0.01	Teak, Silver, Hebbavu, Others	100	1	Rainfed	Rainfed/ Protective irrigation	0	0.03	Private Land
Giraguru	Kantharaju s/o Doddaveerappa	3521	Manually	3*/*	0.81	0.32	Teak, Silver, Hebbavu, Others	100	32	Rainfed	Rainfed/ Protective irrigation	0	0.81	Private Land
Giraguru	Gowamma w/o L.A.V.Channaveerappa-B.P.	3522	Manually	4*/1	0.66	0.26	Teak, Silver, Hebbavu, Others	100	26	Rainfed	Rainfed/ Protective irrigation	0	0.66	Private Land
Giraguru	Kantharaju s/o Doddaveerappa	3523	Manually	4*/1	0.76	0.30	Teak, Silver, Hebbavu, Others	100	30	Rainfed	Rainfed/ Protective irrigation	0	0.76	Private Land
Giraguru	Gowamma w/o LAV Channaveerappa	3524	Manually	4*/2	0.00	0.00	Teak, Silver, Hebbavu, Others	100	0	Rainfed	Rainfed/ Protective irrigation	0	0.00	Private Land
Giraguru	Kumara s/o Late Doddaveerappa	3525	Manually	4*/3	0.19	0.08	Teak, Silver, Hebbavu, Others	100	8	Rainfed	Rainfed/ Protective irrigation	0	0.19	Private Land
Giraguru	Srilatha C w/o Shivdas	3526	Manually	4*/3	0.06	0.02	Teak, Silver, Hebbavu, Others	100	2	Rainfed	Rainfed/ Protective irrigation	0	0.06	Private Land
Giraguru	KA Chandresh s/o P K Achchappa. - - Land	3527	Manually	4*/4	0.07	0.03	Teak, Silver, Hebbavu, Others	100	3	Rainfed	Rainfed/ Protective irrigation	0	0.07	Private Land
Giraguru	Ibrahim s/o Sufi. -	3528	Manually	4*/5	0.02	0.01	Teak, Silver, Hebbavu, Others	100	1	Rainfed	Rainfed/ Protective irrigation	0	0.02	Private Land
Giraguru	Ibrahim s/o Late Sufi. -	3529	Manually	5*/*	0.05	0.02	Teak, Silver, Hebbavu, Others	100	2	Rainfed	Rainfed/ Protective irrigation	0	0.05	Private Land
Giraguru	Mujeeb K.S. Bin. Sikander. -	3530	Manually	6*/1	0.05	0.02	Teak, Silver, Hebbavu, Others	100	2	Rainfed	Rainfed/ Protective irrigation	0	0.05	Private Land
Giraguru	Mujeeb K.S. s/o Sikander	3531	Manually	6*/2	0.10	0.04	Teak, Silver, Hebbavu, Others	100	4	Rainfed	Rainfed/ Protective irrigation	0	0.10	Private Land
Giraguru	Fahad P I. s/o Ibrahim	3532	Manually	6*/2	0.02	0.01	Teak, Silver, Hebbavu, Others	100	1	Rainfed	Rainfed/ Protective irrigation	0	0.02	Private Land
Giraguru	Mujib bin. Sikander. -	3533	Manually	6*/2	0.04	0.02	Teak, Silver, Hebbavu, Others	100	2	Rainfed	Rainfed/ Protective irrigation	0	0.04	Private Land
Giraguru	AM KAVERAPPA s/o A. K MUTANNA	3534	Manually	6*/3	0.02	0.01	Teak, Silver, Hebbavu, Others	100	1	Rainfed	Rainfed/ Protective irrigation	0	0.02	Private Land
Giraguru	P. Mahadevappa. s/o Late Puttaswamaih	3535	Manually	6*/4	0.03	0.01	Teak, Silver, Hebbavu, Others	100	1	Rainfed	Rainfed/ Protective irrigation	0	0.03	Private Land
Giraguru	Manju s/o Gopalaiah	3536	Manually	6*/5	0.06	0.02	Teak, Silver, Hebbavu, Others	100	2	Rainfed	Rainfed/ Protective irrigation	0	0.06	Private Land
Giraguru	SOMINI THOMAS w/o K. THOMAS	3537	Manually	6*/6	0.05	0.02	Teak, Silver, Hebbavu, Others	100	2	Rainfed	Rainfed/ Protective irrigation	0	0.05	Private Land
Giraguru	Ibrahim s/o Late Sufi. -	3538	Manually	6*/7	0.04	0.02	Teak, Silver, Hebbavu, Others	100	2	Rainfed	Rainfed/ Protective irrigation	0	0.04	Private Land
Giraguru	Shakina s/o K A Abbas & w/o Mukrambeg -	3539	Manually	6*/8	0.03	0.01	Teak, Silver, Hebbavu, Others	100	1	Rainfed	Rainfed/ Protective irrigation	0	0.03	Private Land
Giraguru	Faizun. S.M. Bin. S.M. Nasir. -	3540	Manually	7*/1	0.16	0.06	Teak, Silver, Hebbavu, Others	100	6	Rainfed	Rainfed/ Protective irrigation	0	0.16	Private Land
Guddenahalli	Tenzin Choder (Rigya Rinpoche) s/o L. sagelogten	3541	Manually	7*/1	3.91	1.56	Teak, Silver, Hebbavu, Others	100	156	Rainfed	Rainfed/ Protective irrigation	0	3.91	Private Land
Guddenahalli	B.K. Rajagopal - s/o S Krishnappa	3542	Manually	7*/2	0.90	0.36	Teak, Silver, Hebbavu, Others	100	36	Rainfed	Rainfed/ Protective irrigation	0	0.90	Private Land
Guddenahalli	B Fatima M w/o Fayaz M Y. -	3543	Manually	7*/3	1.22	0.49	Teak, Silver, Hebbavu, Others	100	49	Rainfed	Rainfed/ Protective irrigation	0	1.22	Private Land
Guddenahalli	S. Pandian s/o M.S. Chokkalingam- Bho.P.	3544	Manually	7*/4	1.53	0.61	Teak, Silver, Hebbavu, Others	100	61	Rainfed	Rainfed/ Protective irrigation	0	1.53	Private Land
Guddenahalli	S. Sukkalingam s/o M.S. Chokkalingam- Bho.P.	3545	Manually	7*/5	1.60	0.64	Teak, Silver, Hebbavu, Others	100	64	Rainfed	Rainfed/ Protective irrigation	0	1.60	Private Land
Guddenahalli	Tejeninima s/o Siraftemba	3546	Manually	8*/1	1.86	0.74	Teak, Silver, Hebbavu, Others	100	74	Rainfed	Rainfed/ Protective irrigation	0	1.86	Private Land
Guddenahalli	M.E. Arshadapash - s/o M J Emankhan	3547	Manually	8*/2	2.58	1.03	Teak, Silver, Hebbavu, Others	100	103	Rainfed	Rainfed/ Protective irrigation	0	2.58	Private Land
Guddenahalli	Tejeninima s/o Siraftemba	3548	Manually	9*/*	0.28	0.11	Teak, Silver, Hebbavu, Others	100	11	Rainfed	Rainfed/ Protective irrigation	0	0.28	Private Land

Village Name	Farmer Name:	Farmer Code	Rate Type (Manually/Machinery)	Survey No:	Total Area (Ha.)	Proposed Area (Ha.)	Activity/Model/Plant/Crop Name :	Number of Plants Per Ha	No. of plants	Method of Irrigation	Source of Irrigation (Canal/Rainfed/Well)	Area as per Type Of Land (Ha.)		Ownership of Land (Community Land/
												Waste Land	Cultivable	
Guddenahalli	Pamajarmekampa s/o luluzangsocampa	3549	Manually	9/**	0.11	0.04	Teak, Silver, Hebbavu, Others	100	4	Rainfed	Rainfed/ Protective irrigation	0	0.11	Private Land
Guddenahalli	B.K. Rajagopal -	3550	Manually	2/**1	0.73	0.29	Teak, Silver, Hebbavu, Others	100	29	Rainfed	Rainfed/ Protective irrigation	0	0.73	Private Land
Guddenahalli	Lalithamma w/o Late Shivannashetty	3551	Manually	10/**1	0.08	0.03	Teak, Silver, Hebbavu, Others	100	3	Rainfed	Rainfed/ Protective irrigation	0	0.08	Private Land
Guddenahalli	Tejeninima s/o Siraftemba	3552	Manually	10/**2	1.33	0.53	Teak, Silver, Hebbavu, Others	100	53	Rainfed	Rainfed/ Protective irrigation	0	1.33	Private Land
Guddenahalli	Pamajarmekampa s/o luluzangsocampa	3553	Manually	10/**3	0.41	0.16	Teak, Silver, Hebbavu, Others	100	16	Rainfed	Rainfed/ Protective irrigation	0	0.41	Private Land
Guddenahalli	Tejeninima s/o Siraftemba	3554	Manually	10/**4	1.00	0.40	Teak, Silver, Hebbavu, Others	100	40	Rainfed	Rainfed/ Protective irrigation	0	1.00	Private Land
Guddenahalli	Tejeninima s/o Siraftemba	3555	Manually	11/**1	0.20	0.08	Teak, Silver, Hebbavu, Others	100	8	Rainfed	Rainfed/ Protective irrigation	0	0.20	Private Land
Guddenahalli	Pamajarmekampa s/o luluzangsocampa	3556	Manually	11/**2	0.30	0.12	Teak, Silver, Hebbavu, Others	100	12	Rainfed	Rainfed/ Protective irrigation	0	0.30	Private Land
Guddenahalli	Nam gal nundup s/o ujen serring- earth.p	3557	Manually	11/**3	0.10	0.04	Teak, Silver, Hebbavu, Others	100	4	Rainfed	Rainfed/ Protective irrigation	0	0.10	Private Land
Guddenahalli	B.K. Rajagopal - - Land.P.	3558	Manually	11/**4	0.19	0.08	Teak, Silver, Hebbavu, Others	100	8	Rainfed	Rainfed/ Protective irrigation	0	0.19	Private Land
Guddenahalli	D P Vishwanath. s/o Late ST Puttaraju	3559	Manually	11/**5	0.64	0.26	Teak, Silver, Hebbavu, Others	100	26	Rainfed	Rainfed/ Protective irrigation	0	0.64	Private Land
Guddenahalli	Namgala Nudup s/o Usain Serring- Bho.P.	3560	Manually	13/**1	1.17	0.47	Teak, Silver, Hebbavu, Others	100	47	Rainfed	Rainfed/ Protective irrigation	0	1.17	Private Land
Guddenahalli	Namagala nudup s/o ujane serring	3561	Manually	13/**2	0.03	0.01	Teak, Silver, Hebbavu, Others	100	1	Rainfed	Rainfed/ Protective irrigation	0	0.03	Private Land
Guddenahalli	D P Victory. s/o Late ST Puttaraju	3562	Manually	13/**3	0.64	0.26	Teak, Silver, Hebbavu, Others	100	26	Rainfed	Rainfed/ Protective irrigation	0	0.64	Private Land
Guddenahalli	D P Girisha. s/o Late ST Puttaraju	3563	Manually	13/**4	0.64	0.26	Teak, Silver, Hebbavu, Others	100	26	Rainfed	Rainfed/ Protective irrigation	0	0.64	Private Land
Guddenahalli	Chikkathayamma w/o Annaiahshetty	3564	Manually	13/**5	2.80	1.12	Teak, Silver, Hebbavu, Others	100	112	Rainfed	Rainfed/ Protective irrigation	0	2.80	Private Land
Guddenahalli	Ogen Yeshe s/o Bhujo. -	3565	Manually	14/**1	0.44	0.18	Teak, Silver, Hebbavu, Others	100	18	Rainfed	Rainfed/ Protective irrigation	0	0.44	Private Land
Guddenahalli	Kowsalyamma w/o B K Lakshminarayana	3566	Manually	14/**2	0.94	0.38	Teak, Silver, Hebbavu, Others	100	38	Rainfed	Rainfed/ Protective irrigation	0	0.94	Private Land
Guddenahalli	Namagala nudup s/o ujane serring	3567	Manually	24/**	0.80	0.32	Teak, Silver, Hebbavu, Others	100	32	Rainfed	Rainfed/ Protective irrigation	0	0.80	Private Land
Guddenahalli	Jayanthi w/o Late Krishnashetty	3568	Manually	24/**	0.20	0.08	Teak, Silver, Hebbavu, Others	100	8	Rainfed	Rainfed/ Protective irrigation	0	0.20	Private Land
Guddenahalli	Namagala nudup s/o ujane serring	3569	Manually	24/**	0.45	0.18	Teak, Silver, Hebbavu, Others	100	18	Rainfed	Rainfed/ Protective irrigation	0	0.45	Private Land
Guddenahalli	Chikkathayamma w/o Annaiahshetty	3570	Manually	24/**	0.95	0.38	Teak, Silver, Hebbavu, Others	100	38	Rainfed	Rainfed/ Protective irrigation	0	0.95	Private Land
Guddenahalli	G Shubha Devi w/o. G Sambha Shivarao. -	3571	Manually	24/**	4.54	1.82	Teak, Silver, Hebbavu, Others	100	182	Rainfed	Rainfed/ Protective irrigation	0	4.54	Private Land
Guddenahalli	G Shubha Devi w/o G Shambha Shiva Rao	3572	Manually	24/**	3.49	1.40	Teak, Silver, Hebbavu, Others	100	140	Rainfed	Rainfed/ Protective irrigation	0	3.49	Private Land
Guddenahalli	Tenzin Choder (Rigya Rinpoche) s/o L. sagelogten	3573	Manually	24/**	5.49	2.20	Teak, Silver, Hebbavu, Others	100	220	Rainfed	Rainfed/ Protective irrigation	0	5.49	Private Land
Guddenahalli	B Fatima M w/o Fayaz	3574	Manually	24/**	0.62	0.25	Teak, Silver, Hebbavu, Others	100	25	Rainfed	Rainfed/ Protective irrigation	0	0.62	Private Land
Guddenahalli	Package -	3575	Manually	24/**	0.87	0.35	Teak, Silver, Hebbavu, Others	100	35	Rainfed	Rainfed/ Protective irrigation	0	0.87	Private Land
Guddenahalli	Prema P Achhaiah w/o Late Achhaiah	3576	Manually	24/**	3.52	1.41	Teak, Silver, Hebbavu, Others	100	141	Rainfed	Rainfed/ Protective irrigation	0	3.52	Private Land
Guddenahalli	B.B. Bharathi -	3577	Manually	24/**	3.37	1.35	Teak, Silver, Hebbavu, Others	100	135	Rainfed	Rainfed/ Protective irrigation	0	3.37	Private Land
Guddenahalli	Prema P Achhaiah w/o Late Achhaiah	3578	Manually	24/**	1.38	0.55	Teak, Silver, Hebbavu, Others	100	55	Rainfed	Rainfed/ Protective irrigation	0	1.38	Private Land
Guddenahalli	P.M.Achhaya s/o P.M.Muttappa-Bho.P.	3579	Manually	24/**	2.20	0.88	Teak, Silver, Hebbavu, Others	100	88	Rainfed	Rainfed/ Protective irrigation	0	2.20	Private Land
Guddenahalli	R.G. Shyamanna	3580	Manually	24/**	4.92	1.97	Teak, Silver, Hebbavu, Others	100	197	Rainfed	Rainfed/ Protective irrigation	0	4.92	Private Land

Village Name	Farmer Name:	Farmer Code	Rate Type (Manually/Machinery)	Survey No:	Total Area (Ha.)	Proposed Area (Ha.)	Activity/Model/Plant/Crop Name :	Number of Plants Per Ha	No. of plants	Method of Irrigation	Source of Irrigation (Canal/Rainfed/Well)	Area as per Type Of Land (Ha.)		Ownership of Land (Community Land/
												Waste Land	Cultivable	
Guddenahalli	M Poonachha s/o M P Achhappa	3581	Manually	24/**	1.25	0.50	Teak, Silver, Hebbvu, Others	100	50	Rainfed	Rainfed/ Protective irrigation	0	1.25	Private Land
Guddenahalli	M Poonachha s/o M P Achhappa	3582	Manually	24/**	2.80	1.12	Teak, Silver, Hebbvu, Others	100	112	Rainfed	Rainfed/ Protective irrigation	0	2.80	Private Land
Guddenahalli	KS Jaishankar s/o Late K S Satyanarayana	3583	Manually	25/**1	9.17	3.67	Teak, Silver, Hebbvu, Others	100	367	Rainfed	Rainfed/ Protective irrigation	0	9.17	Private Land
Guddenahalli	K S Jaishankar s/o Late K S Satyanarayana	3584	Manually	25/**1	5.41	2.16	Teak, Silver, Hebbvu, Others	100	216	Rainfed	Rainfed/ Protective irrigation	0	5.41	Private Land
Guddenahalli	M K Dinesh s/o M J Kalappa-Bho.P.	3585	Manually	25/**2	0.54	0.22	Teak, Silver, Hebbvu, Others	100	22	Rainfed	Rainfed/ Protective irrigation	0	0.54	Private Land
Guddenahalli	Namyagala nudup s/o ujane sering	3586	Manually	25/**3	0.05	0.02	Teak, Silver, Hebbvu, Others	100	2	Rainfed	Rainfed/ Protective irrigation	0	0.05	Private Land
Guddenahalli	Namyagala Nudup s/o Usain Serring-	3587	Manually	25/**4	3.75	1.50	Teak, Silver, Hebbvu, Others	100	150	Rainfed	Rainfed/ Protective irrigation	0	3.75	Private Land
Guddenahalli	M. Pooja s/o M.P. Appachha	3588	Manually	25/**5	1.82	0.73	Teak, Silver, Hebbvu, Others	100	73	Rainfed	Rainfed/ Protective irrigation	0	1.82	Private Land
Guddenahalli	Nam gal nundoop s/o ujane sering	3589	Manually	25/**6	0.80	0.32	Teak, Silver, Hebbvu, Others	100	32	Rainfed	Rainfed/ Protective irrigation	0	0.80	Private Land
Guddenahalli	MG Gangadhar s/o Gopal Shetty	3590	Manually	25/**7	0.80	0.32	Teak, Silver, Hebbvu, Others	100	32	Rainfed	Rainfed/ Protective irrigation	0	0.80	Private Land
Guddenahalli	P.B. Devaiah s/o P.K.Bidappa	3591	Manually	25/**8	2.50	1.00	Teak, Silver, Hebbvu, Others	100	100	Rainfed	Rainfed/ Protective irrigation	0	2.50	Private Land
Guddenahalli	M.K. Dinesh s/o M.J. Kalappa	3592	Manually	28/**	2.21	0.88	Teak, Silver, Hebbvu, Others	100	88	Rainfed	Rainfed/ Protective irrigation	0	2.21	Private Land
Guddenahalli	Nam gal nundoop s/o ujane sering	3593	Manually	40/**	0.15	0.06	Teak, Silver, Hebbvu, Others	100	6	Rainfed	Rainfed/ Protective irrigation	0	0.15	Private Land
Guddenahalli	Nam gal nundoop s/o ujane sering	3594	Manually	40/**	0.40	0.16	Teak, Silver, Hebbvu, Others	100	16	Rainfed	Rainfed/ Protective irrigation	0	0.40	Private Land
Guddenahalli	Nam gal nundoop s/o ujane sering	3595	Manually	40/**	1.85	0.74	Teak, Silver, Hebbvu, Others	100	74	Rainfed	Rainfed/ Protective irrigation	0	1.85	Private Land
Guddenahalli	Nam gal nundoop s/o ujane sering	3596	Manually	40/**2	0.95	0.38	Teak, Silver, Hebbvu, Others	100	38	Rainfed	Rainfed/ Protective irrigation	0	0.95	Private Land
Guddenahalli	Nam gal nundoop s/o ujane sering	3597	Manually	40/**3	1.00	0.40	Teak, Silver, Hebbvu, Others	100	40	Rainfed	Rainfed/ Protective irrigation	0	1.00	Private Land
Guddenahalli	M.K. Dinesh s/o M.J. Kalappa-Bho.P.	3598	Manually	40/**4	14.76	5.90	Teak, Silver, Hebbvu, Others	100	590	Rainfed	Rainfed/ Protective irrigation	0	14.76	Private Land
Guddenahalli	KS Jaishankar s/o Late K S Satyanarayana	3599	Manually	10/**1	1.75	0.70	Teak, Silver, Hebbvu, Others	100	70	Rainfed	Rainfed/ Protective irrigation	0	1.75	Private Land
Guddenahalli	KS Jaishankar s/o Late K S Satyanarayana	3600	Manually	10/**2	0.54	0.22	Teak, Silver, Hebbvu, Others	100	22	Rainfed	Rainfed/ Protective irrigation	0	0.54	Private Land
Guddenahalli	Tejeninima s/o Sirafthemba	3601	Manually	11/**1	1.96	0.78	Teak, Silver, Hebbvu, Others	100	78	Rainfed	Rainfed/ Protective irrigation	0	1.96	Private Land
Guddenahalli	KS Jaishankar s/o Late K S Satyanarayana	3602	Manually	11/**2	0.21	0.08	Teak, Silver, Hebbvu, Others	100	8	Rainfed	Rainfed/ Protective irrigation	0	0.21	Private Land
Guddenahalli	Tejeninima s/o Sirafthemba	3603	Manually	11/**3	0.50	0.20	Teak, Silver, Hebbvu, Others	100	20	Rainfed	Rainfed/ Protective irrigation	0	0.50	Private Land
Guddenahalli	Tenzin Neema s/o Siraf Themba	3604	Manually	11/**4	0.40	0.16	Teak, Silver, Hebbvu, Others	100	16	Rainfed	Rainfed/ Protective irrigation	0	0.40	Private Land
Guddenahalli	P.B. Devaiah s/o P.K.Bidappa	3605	Manually	11/**5	1.59	0.64	Teak, Silver, Hebbvu, Others	100	64	Rainfed	Rainfed/ Protective irrigation	0	1.59	Private Land
Guddenahalli	Tenzin Choder (Rigya Rinpoche) s/o L. sagelogten	3606	Manually	12/**1	2.71	1.08	Teak, Silver, Hebbvu, Others	100	108	Rainfed	Rainfed/ Protective irrigation	0	2.71	Private Land
Guddenahalli	Lob Sung Darge s/o Lama Gelbo	3607	Manually	12/**2	2.40	0.96	Teak, Silver, Hebbvu, Others	100	96	Rainfed	Rainfed/ Protective irrigation	0	2.40	Private Land
Guddenahalli	KS Vijayalakshmi w/o. S Narayana	3608	Manually	12/**2	1.20	0.48	Teak, Silver, Hebbvu, Others	100	48	Rainfed	Rainfed/ Protective irrigation	0	1.20	Private Land
Guddenahalli	S D Mahesh Kumar s/o Late.Dasayya	3609	Manually	12/**2	0.36	0.14	Teak, Silver, Hebbvu, Others	100	14	Rainfed	Rainfed/ Protective irrigation	0	0.36	Private Land
Guddenahalli	Tenzin Choder (Rigya Rinpoche) s/o Zegelogthen	3610	Manually	13/**	2.00	0.80	Teak, Silver, Hebbvu, Others	100	80	Rainfed	Rainfed/ Protective irrigation	0	2.00	Private Land
Guddenahalli	L.Bashir s/o M.P. Abdul Latif	3611	Manually	14/**1	0.25	0.10	Teak, Silver, Hebbvu, Others	100	10	Rainfed	Rainfed/ Protective irrigation	0	0.25	Private Land
Guddenahalli	B.B. Vasant s/o Late. B.A. Birumupojari- land.p.	3612	Manually	14/**1	0.30	0.12	Teak, Silver, Hebbvu, Others	100	12	Rainfed	Rainfed/ Protective irrigation	0	0.30	Private Land

Village Name	Farmer Name:	Farmer Code	Rate Type (Manually/Machinery)	Survey No:	Total Area (Ha.)	Proposed Area (Ha.)	Activity/Model/Plant/Crop Name :	Number of Plants Per Ha	No. of plants	Method of Irrigation	Source of Irrigation (Canal/Rainfed/Well)	Area as per Type Of Land (Ha.)		Ownership of Land (Community Land/
												Waste Land	Cultivable	
Guddenahalli	Sankarashetti - s/o Veerappashetti	3613	Manually	14*/2	3.98	1.59	Teak, Silver, Hebbavu, Others	100	159	Rainfed	Rainfed/ Protective irrigation	0	3.98	Private Land
Guddenahalli	Kunayaraman s/o Karunakara	3614	Manually	14*/3	0.45	0.18	Teak, Silver, Hebbavu, Others	100	18	Rainfed	Rainfed/ Protective irrigation	0	0.45	Private Land
Guddenahalli	Mujeeb ur Rehman s/o Late.Sayed Mahmood. -	3615	Manually	15**	0.12	0.05	Teak, Silver, Hebbavu, Others	100	5	Rainfed	Rainfed/ Protective irrigation	0	0.12	Private Land
Guddenahalli	Shakeela Bhanu w/o Dada Peer	3616	Manually	16*/1	0.12	0.05	Teak, Silver, Hebbavu, Others	100	5	Rainfed	Rainfed/ Protective irrigation	0	0.12	Private Land
Guddenahalli	S.M.Gowramma w/o. S.D. Mahesh Kumar	3617	Manually	16**/1	0.29	0.12	Teak, Silver, Hebbavu, Others	100	12	Rainfed	Rainfed/ Protective irrigation	0	0.29	Private Land
Guddenahalli	T M Ravi. s/o Muttu	3618	Manually	16**/1	0.08	0.03	Teak, Silver, Hebbavu, Others	100	3	Rainfed	Rainfed/ Protective irrigation	0	0.08	Private Land
Guddenahalli	T R SATISHA. s/o T M Ravi	3619	Manually	16**/1	0.05	0.02	Teak, Silver, Hebbavu, Others	100	2	Rainfed	Rainfed/ Protective irrigation	0	0.05	Private Land
Guddenahalli	T r Santhosh s/o T M Ravi	3620	Manually	16**/1	0.05	0.02	Teak, Silver, Hebbavu, Others	100	2	Rainfed	Rainfed/ Protective irrigation	0	0.05	Private Land
Guddenahalli	T R Suresh. s/o T M Ravi	3621	Manually	17**/1	0.05	0.02	Teak, Silver, Hebbavu, Others	100	2	Rainfed	Rainfed/ Protective irrigation	0	0.05	Private Land
Guddenahalli	T M Radha. s/o Late b Muttu	3622	Manually	17**/2	0.02	0.01	Teak, Silver, Hebbavu, Others	100	1	Rainfed	Rainfed/ Protective irrigation	0	0.02	Private Land
Guddenahalli	Dadapir P.S. s/o Sahul Hamid c	3623	Manually	17**/3	0.10	0.04	Teak, Silver, Hebbavu, Others	100	4	Rainfed	Rainfed/ Protective irrigation	0	0.10	Private Land
Guddenahalli	JOSEPH RADAPPILLY - s/o KURIAN	3624	Manually	18**/1	3.20	1.28	Teak, Silver, Hebbavu, Others	100	128	Rainfed	Rainfed/ Protective irrigation	0	3.20	Private Land
Guddenahalli	B.K. Savitramma - D / O B.S. Krishnappa	3625	Manually	18**/2	0.25	0.10	Teak, Silver, Hebbavu, Others	100	10	Rainfed	Rainfed/ Protective irrigation	0	0.25	Private Land
Guddenahalli	S.M.Gowramma w/o. S.D. Mahesh Kumar	3626	Manually	18**/3	0.91	0.36	Teak, Silver, Hebbavu, Others	100	36	Rainfed	Rainfed/ Protective irrigation	0	0.91	Private Land
Guddenahalli	S. Pandian s/o M.S. Chokkalingam- Bho.P.	3627	Manually	19**	0.07	0.03	Teak, Silver, Hebbavu, Others	100	3	Rainfed	Rainfed/ Protective irrigation	0	0.07	Private Land
Guddenahalli	Joseph Vidakeri - s/o witik	3628	Manually	20**	0.67	0.27	Teak, Silver, Hebbavu, Others	100	27	Rainfed	Rainfed/ Protective irrigation	0	0.67	Private Land
Guddenahalli	Nam gal nundoop. - s/o Usain Seering	3629	Manually	21**	0.80	0.32	Teak, Silver, Hebbavu, Others	100	32	Rainfed	Rainfed/ Protective irrigation	0	0.80	Private Land
Guddenahalli	M K Saroja w/o Late P Mahadevappa	3630	Manually	21**	0.16	0.06	Teak, Silver, Hebbavu, Others	100	6	Rainfed	Rainfed/ Protective irrigation	0	0.16	Private Land
Guddenahalli	B Fatima M w/o Fayaz M Y	3631	Manually	21**	0.69	0.28	Teak, Silver, Hebbavu, Others	100	28	Rainfed	Rainfed/ Protective irrigation	0	0.69	Private Land
Guddenahalli	A Hemganga w/o Late B S Sridhar	3632	Manually	21**	0.21	0.08	Teak, Silver, Hebbavu, Others	100	8	Rainfed	Rainfed/ Protective irrigation	0	0.21	Private Land
Guddenahalli	M K Saroja w/o Late P Mahadevappa	3633	Manually	22**/1	0.15	0.06	Teak, Silver, Hebbavu, Others	100	6	Rainfed	Rainfed/ Protective irrigation	0	0.15	Private Land
Guddenahalli	P .Mahadevappa s/o Puttaswamayya- Bh.P.	3634	Manually	22**/1	0.80	0.32	Teak, Silver, Hebbavu, Others	100	32	Rainfed	Rainfed/ Protective irrigation	0	0.80	Private Land
Guddenahalli	Namaghalanudup s/o ujin sering	3635	Manually	22**/1	3.07	1.23	Teak, Silver, Hebbavu, Others	100	123	Rainfed	Rainfed/ Protective irrigation	0	3.07	Private Land
Guddenahalli	S. Rajan - s/o R.G. Shamanna	3636	Manually	22**/1	1.48	0.59	Teak, Silver, Hebbavu, Others	100	59	Rainfed	Rainfed/ Protective irrigation	0	1.48	Private Land
Guddenahalli	B.S. Sridhara - s/o B.K.Shivaramaiah	3637	Manually	22**/1	0.06	0.02	Teak, Silver, Hebbavu, Others	100	2	Rainfed	Rainfed/ Protective irrigation	0	0.06	Private Land
Guddenahalli	Joseph Widakery - s/o Vickel	3638	Manually	22**/10	0.45	0.18	Teak, Silver, Hebbavu, Others	100	18	Rainfed	Rainfed/ Protective irrigation	0	0.45	Private Land
Guddenahalli	Kowsalyamma w/o B K Lakshminarayana	3639	Manually	22**/11	0.67	0.27	Teak, Silver, Hebbavu, Others	100	27	Rainfed	Rainfed/ Protective irrigation	0	0.67	Private Land
Guddenahalli	Dharma s/o Maruthi	3640	Manually	22**/2	0.80	0.32	Teak, Silver, Hebbavu, Others	100	32	Rainfed	Rainfed/ Protective irrigation	0	0.80	Private Land
Guddenahalli	Joseph Vidakeri - s/o Vickel Alienated	3641	Manually	22**/3	1.60	0.64	Teak, Silver, Hebbavu, Others	100	64	Rainfed	Rainfed/ Protective irrigation	0	1.60	Private Land
Guddenahalli	M K Saroja w/o Late P Mahadevappa	3642	Manually	22**/4	0.80	0.32	Teak, Silver, Hebbavu, Others	100	32	Rainfed	Rainfed/ Protective irrigation	0	0.80	Private Land
Guddenahalli	Laxmi w/o Late Thimmashetti	3643	Manually	22**/5	1.20	0.48	Teak, Silver, Hebbavu, Others	100	48	Rainfed	Rainfed/ Protective irrigation	0	1.20	Private Land
Guddenahalli	Rajegowda s/o Late. Kempaya Uruf Kempegowda. -	3644	Manually	22**/6	0.29	0.12	Teak, Silver, Hebbavu, Others	100	12	Rainfed	Rainfed/ Protective irrigation	0	0.29	Private Land

Village Name	Farmer Name:	Farmer Code	Rate Type (Manually/Machinery)	Survey No:	Total Area (Ha.)	Proposed Area (Ha.)	Activity/Model/Plant/Crop Name :	Number of Plants Per Ha	No. of plants	Method of Irrigation	Source of Irrigation (Canal/Rainfed/Well)	Area as per Type Of Land (Ha.)		Ownership of Land (Community Land/
												Waste Land	Cultivable	
Guddenahalli	Chandra N.K. s/o Late Kempaiah	3645	Manually	23/**	0.29	0.12	Teak, Silver, Hebbvu, Others	100	12	Rainfed	Rainfed/ Protective irrigation	0	0.29	Private Land
Guddenahalli	Puttaraju s/o Late Kempaiah	3646	Manually	23/**	0.29	0.12	Teak, Silver, Hebbvu, Others	100	12	Rainfed	Rainfed/ Protective irrigation	0	0.29	Private Land
Guddenahalli	Bhadramma w/o Late Muddumalliah	3647	Manually	23/**	1.50	0.60	Teak, Silver, Hebbvu, Others	100	60	Rainfed	Rainfed/ Protective irrigation	0	1.50	Private Land
Guddenahalli	DINESH.H.R. S / O RAJAPPA. -- Land	3648	Manually	24/**1	1.60	0.64	Teak, Silver, Hebbvu, Others	100	64	Rainfed	Rainfed/ Protective irrigation	0	1.60	Private Land
Guddenahalli	Dinesh HR s/o Rajappa. -- Land	3649	Manually	24/**2	0.60	0.24	Teak, Silver, Hebbvu, Others	100	24	Rainfed	Rainfed/ Protective irrigation	0	0.60	Private Land
Guddenahalli	Dinesh HR s/o Rajappa. -- Land	3650	Manually	24/**3	2.07	0.83	Teak, Silver, Hebbvu, Others	100	83	Rainfed	Rainfed/ Protective irrigation	0	2.07	Private Land
Guddenahalli	Chandra.N. s/o Late.Nagaraju. -- Land	3651	Manually	25/**	0.53	0.21	Teak, Silver, Hebbvu, Others	100	21	Rainfed	Rainfed/ Protective irrigation	0	0.53	Private Land
Guddenahalli	Chandra.N. s/o Late.Nagaraju. -- Land	3652	Manually	26/**	0.80	0.32	Teak, Silver, Hebbvu, Others	100	32	Rainfed	Rainfed/ Protective irrigation	0	0.80	Private Land
Guddenahalli	BJ Basavaraju s/o Javaregowda. -	3653	Manually	26/**	0.80	0.32	Teak, Silver, Hebbvu, Others	100	32	Rainfed	Rainfed/ Protective irrigation	0	0.80	Private Land
Guddenahalli	Nam gal nundoop. - s/o Usain Seering	3654	Manually	26/**	0.80	0.32	Teak, Silver, Hebbvu, Others	100	32	Rainfed	Rainfed/ Protective irrigation	0	0.80	Private Land
Guddenahalli	BJ Basavaraju s/o Javaregowda. -	3655	Manually	26/**	1.01	0.40	Teak, Silver, Hebbvu, Others	100	40	Rainfed	Rainfed/ Protective irrigation	0	1.01	Private Land
Guddenahalli	Sachidanandamurthy - s/o Rudrappa	3656	Manually	27/**	0.80	0.32	Teak, Silver, Hebbvu, Others	100	32	Rainfed	Rainfed/ Protective irrigation	0	0.80	Private Land
Guddenahalli	M. Srinivasa - s/o Madappa-land.P	3657	Manually	28/**1	2.00	0.80	Teak, Silver, Hebbvu, Others	100	80	Rainfed	Rainfed/ Protective irrigation	0	2.00	Private Land
Guddenahalli	B J Basavaraju s/o Javaregowda	3658	Manually	28/**2	2.00	0.80	Teak, Silver, Hebbvu, Others	100	80	Rainfed	Rainfed/ Protective irrigation	0	2.00	Private Land
Guddenahalli	Venkatesha s/o Late. Kempayya Uruf Kempegowda. -	3659	Manually	29/**1	0.33	0.13	Teak, Silver, Hebbvu, Others	100	13	Rainfed	Rainfed/ Protective irrigation	0	0.33	Private Land
Guddenahalli	Nam gal nundoop s/o ujane joining	3660	Manually	29/**2	0.37	0.15	Teak, Silver, Hebbvu, Others	100	15	Rainfed	Rainfed/ Protective irrigation	0	0.37	Private Land
Guddenahalli	Nam gal nundoop s/o ujane joining	3661	Manually	29/**3	0.24	0.10	Teak, Silver, Hebbvu, Others	100	10	Rainfed	Rainfed/ Protective irrigation	0	0.24	Private Land
Guddenahalli	B J Basavaraju s/o Javaregowda	3662	Manually	29/**3	0.80	0.32	Teak, Silver, Hebbvu, Others	100	32	Rainfed	Rainfed/ Protective irrigation	0	0.80	Private Land
Guddenahalli	B J Basavaraju s/o Javaregowda	3663	Manually	29/**4	0.80	0.32	Teak, Silver, Hebbvu, Others	100	32	Rainfed	Rainfed/ Protective irrigation	0	0.80	Private Land
Guddenahalli	Namgal Nundup s/o . The Urgen Seering. -	3664	Manually	29/**5	1.60	0.64	Teak, Silver, Hebbvu, Others	100	64	Rainfed	Rainfed/ Protective irrigation	0	1.60	Private Land
Guddenahalli	Govindayya. - Late s/o . Thimmaiah	3665	Manually	3/**	0.80	0.32	Teak, Silver, Hebbvu, Others	100	32	Rainfed	Rainfed/ Protective irrigation	0	0.80	Private Land
Guddenahalli	Namaghalanudup s/o ujin sering	3666	Manually	3/**	0.53	0.21	Teak, Silver, Hebbvu, Others	100	21	Rainfed	Rainfed/ Protective irrigation	0	0.53	Private Land
Guddenahalli	K.R. Ravikumar s/o F.L.Ranganath- Bh.P.	3667	Manually	3/**	0.65	0.26	Teak, Silver, Hebbvu, Others	100	26	Rainfed	Rainfed/ Protective irrigation	0	0.65	Private Land
Guddenahalli	Chandra s/o Late Nagaraju	3668	Manually	3/**	0.40	0.16	Teak, Silver, Hebbvu, Others	100	16	Rainfed	Rainfed/ Protective irrigation	0	0.40	Private Land
Guddenahalli	Nam gal nundoop s/o ujane joining	3669	Manually	30/**2	2.80	1.12	Teak, Silver, Hebbvu, Others	100	112	Rainfed	Rainfed/ Protective irrigation	0	2.80	Private Land
Guddenahalli	A Hemaganga w/o Late B S Sridhar	3670	Manually	31/**1	0.37	0.15	Teak, Silver, Hebbvu, Others	100	15	Rainfed	Rainfed/ Protective irrigation	0	0.37	Private Land
Guddenahalli	Hanif.H.M. s/o Mohammed	3671	Manually	31/**2	0.08	0.03	Teak, Silver, Hebbvu, Others	100	3	Rainfed	Rainfed/ Protective irrigation	0	0.08	Private Land
Guddenahalli	Ayub Khan s/o Nisar Ullah Khan. - - Land	3672	Manually	32/**1	0.07	0.03	Teak, Silver, Hebbvu, Others	100	3	Rainfed	Rainfed/ Protective irrigation	0	0.07	Private Land
Guddenahalli	Viswanathgowda s/o Sankaranarayana Gowda. -	3673	Manually	32/**10	0.10	0.04	Teak, Silver, Hebbvu, Others	100	4	Rainfed	Rainfed/ Protective irrigation	0	0.10	Private Land
Guddenahalli	Nam gal nundup s/o ujjain Sering	3674	Manually	32/**11	2.10	0.84	Teak, Silver, Hebbvu, Others	100	84	Rainfed	Rainfed/ Protective irrigation	0	2.10	Private Land
Guddenahalli	G. Shubha Devi - w/om. G. Shambha Shivrao	3675	Manually	32/**12	3.20	1.28	Teak, Silver, Hebbvu, Others	100	128	Rainfed	Rainfed/ Protective irrigation	0	3.20	Private Land
Guddenahalli	Nam gal nundup s/o ujjain Sering	3676	Manually	32/**13	0.20	0.08	Teak, Silver, Hebbvu, Others	100	8	Rainfed	Rainfed/ Protective irrigation	0	0.20	Private Land

Village Name	Farmer Name:	Farmer Code	Rate Type (Manually/Machinery)	Survey No:	Total Area (Ha.)	Proposed Area (Ha.)	Activity/Model/Plant/Crop Name :	Number of Plants Per Ha	No. of plants	Method of Irrigation	Source of Irrigation (Canal/Rainfed/Well)	Area as per Type Of Land (Ha.)		Ownership of Land (Community Land/
												Waste Land	Cultivable	
Guddenahalli	Madhu K.C. s/o Chittiyappa KC . -	3677	Manually	32*/14	0.10	0.04	Teak, Silver, Hebbvu, Others	100	4	Rainfed	Rainfed/ Protective irrigation	0	0.10	Private Land
Guddenahalli	Shameem s/o Late.Hazimou- B.P.	3678	Manually	32*/15	0.06	0.02	Teak, Silver, Hebbvu, Others	100	2	Rainfed	Rainfed/ Protective irrigation	0	0.06	Private Land
Guddenahalli	Ibrahim s/o Sufi. -	3679	Manually	32*/16	0.18	0.07	Teak, Silver, Hebbvu, Others	100	7	Rainfed	Rainfed/ Protective irrigation	0	0.18	Private Land
Guddenahalli	Padmanabha M.K. . - s/o M.P. Krishnamurti	3680	Manually	32*/17	0.24	0.10	Teak, Silver, Hebbvu, Others	100	10	Rainfed	Rainfed/ Protective irrigation	0	0.24	Private Land
Koppa	M.G. Mohamed Qasim -	3681	Manually	32*/18	1.58	0.63	Teak, Silver, Hebbvu, Others	100	63	Rainfed	Rainfed/ Protective irrigation	0	1.58	Private Land
Koppa	Land Acquisition for residential purpose -	3682	Manually	32*/19	0.80	0.32	Teak, Silver, Hebbvu, Others	100	32	Rainfed	Rainfed/ Protective irrigation	0	0.80	Private Land
Koppa	Jeming Jalsu s/o Aga	3683	Manually	32*/2	0.58	0.23	Teak, Silver, Hebbvu, Others	100	23	Rainfed	Rainfed/ Protective irrigation	0	0.58	Private Land
Koppa	Jeming Jalsu s/o Aga Alienated	3684	Manually	32*/20	0.40	0.16	Teak, Silver, Hebbvu, Others	100	16	Rainfed	Rainfed/ Protective irrigation	0	0.40	Private Land
Koppa	Mahadeva - s/o Puttaswamy	3685	Manually	32*/21	1.86	0.74	Teak, Silver, Hebbvu, Others	100	74	Rainfed	Rainfed/ Protective irrigation	0	1.86	Private Land
Koppa	V.D. Krishna s/o Dodaiah	3686	Manually	32*/22	0.19	0.08	Teak, Silver, Hebbvu, Others	100	8	Rainfed	Rainfed/ Protective irrigation	0	0.19	Private Land
Koppa	V.D. Krishna s/o Dodaiah	3687	Manually	32*/23	0.01	0.00	Teak, Silver, Hebbvu, Others	100	0	Rainfed	Rainfed/ Protective irrigation	0	0.01	Private Land
Koppa	D.T. Vijayendra s/o Thimmashetti	3688	Manually	32*/24	0.91	0.36	Teak, Silver, Hebbvu, Others	100	36	Rainfed	Rainfed/ Protective irrigation	0	0.91	Private Land
Koppa	D T Vijayendra s/o Late D T Thimmashetti	3689	Manually	32*/25	0.19	0.08	Teak, Silver, Hebbvu, Others	100	8	Rainfed	Rainfed/ Protective irrigation	0	0.19	Private Land
Koppa	Sarojamma w/o Late A S Lingappa	3690	Manually	32*/26	3.00	1.20	Teak, Silver, Hebbvu, Others	100	120	Rainfed	Rainfed/ Protective irrigation	0	3.00	Private Land
Koppa	Kempiramma w/o Bettayya	3691	Manually	32*/27	0.60	0.24	Teak, Silver, Hebbvu, Others	100	24	Rainfed	Rainfed/ Protective irrigation	0	0.60	Private Land
Koppa	Siraj Khan. - s/o Late Nasarullah Khan, Koppa	3692	Manually	32*/28	0.05	0.02	Teak, Silver, Hebbvu, Others	100	2	Rainfed	Rainfed/ Protective irrigation	0	0.05	Private Land
Koppa	Noorullah Khan. - s/o Late Nasarullah Khan, Koppa	3693	Manually	32*/29	0.05	0.02	Teak, Silver, Hebbvu, Others	100	2	Rainfed	Rainfed/ Protective irrigation	0	0.05	Private Land
Koppa	Jiullah Khan. - s/o Late Nasarullah Khan, Koppa	3694	Manually	32*/3	0.05	0.02	Teak, Silver, Hebbvu, Others	100	2	Rainfed	Rainfed/ Protective irrigation	0	0.05	Private Land
Koppa	Kempiramma w/o Bettayya	3695	Manually	32*/4	0.10	0.04	Teak, Silver, Hebbvu, Others	100	4	Rainfed	Rainfed/ Protective irrigation	0	0.10	Private Land
Koppa	Kempiramma w/o Bettayya	3696	Manually	32*/5	0.60	0.24	Teak, Silver, Hebbvu, Others	100	24	Rainfed	Rainfed/ Protective irrigation	0	0.60	Private Land
Koppa	Vanaja w/o. K.B. Dinesh Kumar	3697	Manually	32*/6	0.07	0.03	Teak, Silver, Hebbvu, Others	100	3	Rainfed	Rainfed/ Protective irrigation	0	0.07	Private Land
Koppa	Biraiyya -	3698	Manually	32*/7	0.02	0.01	Teak, Silver, Hebbvu, Others	100	1	Rainfed	Rainfed/ Protective irrigation	0	0.02	Private Land
Koppa	D.T. Chandrasekhar -	3699	Manually	32*/8	0.05	0.02	Teak, Silver, Hebbvu, Others	100	2	Rainfed	Rainfed/ Protective irrigation	0	0.05	Private Land
Koppa	Atullah Khan. - s/o Late Nasarullah Khan, Koppa	3700	Manually	32*/9	0.05	0.02	Teak, Silver, Hebbvu, Others	100	2	Rainfed	Rainfed/ Protective irrigation	0	0.05	Private Land
Koppa	Jayajas -	3701	Manually	32*/9	0.20	0.08	Teak, Silver, Hebbvu, Others	100	8	Rainfed	Rainfed/ Protective irrigation	0	0.20	Private Land
Koppa	Jam Yang Jalso - s/o Aga	3702	Manually	33*/*	0.50	0.20	Teak, Silver, Hebbvu, Others	100	20	Rainfed	Rainfed/ Protective irrigation	0	0.50	Private Land
Koppa	ABOUBHUKAR s/o MAMMU	3703	Manually	35*/1	0.24	0.10	Teak, Silver, Hebbvu, Others	100	10	Rainfed	Rainfed/ Protective irrigation	0	0.24	Private Land
Koppa	C P Shanthi w/o C B Devaiah	3704	Manually	35*/2	0.40	0.16	Teak, Silver, Hebbvu, Others	100	16	Rainfed	Rainfed/ Protective irrigation	0	0.40	Private Land
Koppa	C.B. Devaiah - s/o Bojappa	3705	Manually	36*/*	0.51	0.20	Teak, Silver, Hebbvu, Others	100	20	Rainfed	Rainfed/ Protective irrigation	0	0.51	Private Land
Koppa	V. Venkatachalam s/o N.Vishwanathan. -	3706	Manually	37*/*	0.12	0.05	Teak, Silver, Hebbvu, Others	100	5	Rainfed	Rainfed/ Protective irrigation	0	0.12	Private Land
Koppa	Siraj Ahmad. s/o Abdul Razzaq	3707	Manually	37*/*	1.88	0.75	Teak, Silver, Hebbvu, Others	100	75	Rainfed	Rainfed/ Protective irrigation	0	1.88	Private Land
Koppa	U M Laxman s/o Late Unimodaliyar.	3708	Manually	38*/1	0.40	0.16	Teak, Silver, Hebbvu, Others	100	16	Rainfed	Rainfed/ Protective irrigation	0	0.40	Private Land



Village Name	Farmer Name:	Farmer Code	Rate Type (Manually/Machinery)	Survey No:	Total Area (Ha.)	Proposed Area (Ha.)	Activity/Model/Plant/Crop Name :	Number of Plants Per Ha	No. of plants	Method of Irrigation	Source of Irrigation (Canal/Rainfed/Well)	Area as per Type Of Land (Ha.)		Ownership of Land (Community Land/
												Waste Land	Cultivable	
Koppa	M.Y. Zahida s/o Mohammed Yaseen K	3709	Manually	38*/1	3.85	1.54	Teak, Silver, Hebbavu, Others	100	154	Rainfed	Rainfed/ Protective irrigation	0	3.85	Private Land
Koppa	C.B. Devaiah s/o Bojappa	3710	Manually	38*/1	0.55	0.22	Teak, Silver, Hebbavu, Others	100	22	Rainfed	Rainfed/ Protective irrigation	0	0.55	Private Land
Koppa	Land Acquisition for residential purpose -	3711	Manually	38*/1	1.00	0.40	Teak, Silver, Hebbavu, Others	100	40	Rainfed	Rainfed/ Protective irrigation	0	1.00	Private Land
Lakshmpura	Seethamma w/o Teci Toppage	3712	Manually	38*/1	0.40	0.16	Teak, Silver, Hebbavu, Others	100	16	Rainfed	Rainfed/ Protective irrigation	0	0.40	Private Land
Lakshmpura	Sering Choden s/o Late.Tesi Toppage. -	3713	Manually	38*/2	0.43	0.17	Teak, Silver, Hebbavu, Others	100	17	Rainfed	Rainfed/ Protective irrigation	0	0.43	Private Land
Lakshmpura	Abdul Rasheed. s/o M k adam-	3714	Manually	38*/3	2.60	1.04	Teak, Silver, Hebbavu, Others	100	104	Rainfed	Rainfed/ Protective irrigation	0	2.60	Private Land
Lakshmpura	Mujeeb ur Rehman. s/o kukhiyabi	3715	Manually	38*/4	2.63	1.05	Teak, Silver, Hebbavu, Others	100	105	Rainfed	Rainfed/ Protective irrigation	0	2.63	Private Land
Lakshmpura	Khali Khan s/o Hussain Khan	3716	Manually	38*/5	1.60	0.64	Teak, Silver, Hebbavu, Others	100	64	Rainfed	Rainfed/ Protective irrigation	0	1.60	Private Land
Lakshmpura	Mujib Khan s/o Late. Hussein Khan	3717	Manually	38*/6	1.60	0.64	Teak, Silver, Hebbavu, Others	100	64	Rainfed	Rainfed/ Protective irrigation	0	1.60	Private Land
Lakshmpura	Gaus Khan s/o Late.Husain Khan	3718	Manually	38*/7	1.20	0.48	Teak, Silver, Hebbavu, Others	100	48	Rainfed	Rainfed/ Protective irrigation	0	1.20	Private Land
Lakshmpura	Mehrunnissa w/o. Late. Shabeer Ahmed. -	3719	Manually	38*/8	0.33	0.13	Teak, Silver, Hebbavu, Others	100	13	Rainfed	Rainfed/ Protective irrigation	0	0.33	Private Land
Lakshmpura	Aziz Khan s/o Late. Hussein Khan. -	3720	Manually	38*/9	0.40	0.16	Teak, Silver, Hebbavu, Others	100	16	Rainfed	Rainfed/ Protective irrigation	0	0.40	Private Land
Lakshmpura	Puttaswamy - s/o Devaiah	3721	Manually	39*/1	0.60	0.24	Teak, Silver, Hebbavu, Others	100	24	Rainfed	Rainfed/ Protective irrigation	0	0.60	Private Land
Lakshmpura	M.M. Chandrasekhara - s/o M.J. Motayya	3722	Manually	39*/10	0.80	0.32	Teak, Silver, Hebbavu, Others	100	32	Rainfed	Rainfed/ Protective irrigation	0	0.80	Private Land
Lakshmpura	Akkayamma - w/o Late Puttayya	3723	Manually	39*/11	0.60	0.24	Teak, Silver, Hebbavu, Others	100	24	Rainfed	Rainfed/ Protective irrigation	0	0.60	Private Land
Lakshmpura	Javarayya - s/o Sannaiah	3724	Manually	39*/12	0.60	0.24	Teak, Silver, Hebbavu, Others	100	24	Rainfed	Rainfed/ Protective irrigation	0	0.60	Private Land
Lakshmpura	Leela Badrinarayan w/o Late Badrinarayan	3725	Manually	39*/13	1.09	0.44	Teak, Silver, Hebbavu, Others	100	44	Rainfed	Rainfed/ Protective irrigation	0	1.09	Private Land
Lakshmpura	Shivalingaiiah	3726	Manually	39*/14	0.62	0.25	Teak, Silver, Hebbavu, Others	100	25	Rainfed	Rainfed/ Protective irrigation	0	0.62	Private Land
Lakshmpura	Sri Mohanraj.K. . s/o Karpayya.i	3727	Manually	39*/15	2.34	0.94	Teak, Silver, Hebbavu, Others	100	94	Rainfed	Rainfed/ Protective irrigation	0	2.34	Private Land
Lakshmpura	COMMAN LAND	3728	Manually	39*/15	4.99	2.00	Teak, Silver, Hebbavu, Others	100	200	Rainfed	Rainfed/ Protective irrigation	0	4.99	Community Land
Lakshmpura	COMMAN LAND	3729	Manually	39*/15	3.05	1.22	Teak, Silver, Hebbavu, Others	100	122	Rainfed	Rainfed/ Protective irrigation	0	3.05	Community Land
Lakshmpura	COMMAN LAND	3730	Manually	39*/16	6.96	2.78	Teak, Silver, Hebbavu, Others	100	278	Rainfed	Rainfed/ Protective irrigation	0	6.96	Community Land
Lakshmpura	COMMAN LAND	3731	Manually	39*/16	5.00	2.00	Teak, Silver, Hebbavu, Others	100	200	Rainfed	Rainfed/ Protective irrigation	0	5.00	Community Land
Lakshmpura	B.C. Sannaswami - s/o H.S. Channaweerappa	3732	Manually	39*/17	1.24	0.50	Teak, Silver, Hebbavu, Others	100	50	Rainfed	Rainfed/ Protective irrigation	0	1.24	Private Land
Lakshmpura	Puttegowda - s/o Amasegowda	3733	Manually	39*/2	0.81	0.32	Teak, Silver, Hebbavu, Others	100	32	Rainfed	Rainfed/ Protective irrigation	0	0.81	Private Land
Lakshmpura	K N Ramachandra s/o Late Ningaiah	3734	Manually	39*/3	1.23	0.49	Teak, Silver, Hebbavu, Others	100	49	Rainfed	Rainfed/ Protective irrigation	0	1.23	Private Land
Lakshmpura	Bhadraya -	3735	Manually	39*/4	0.46	0.18	Teak, Silver, Hebbavu, Others	100	18	Rainfed	Rainfed/ Protective irrigation	0	0.46	Private Land
Lakshmpura	Hanuhamma w/o w/o 0 Late Mailateya	3736	Manually	39*/5	0.93	0.37	Teak, Silver, Hebbavu, Others	100	37	Rainfed	Rainfed/ Protective irrigation	0	0.93	Private Land
Lakshmpura	Akkayamma - w/o Puttaiah	3737	Manually	39*/6	0.25	0.10	Teak, Silver, Hebbavu, Others	100	10	Rainfed	Rainfed/ Protective irrigation	0	0.25	Private Land
Lakshmpura	Rajayya -	3738	Manually	39*/7	0.47	0.19	Teak, Silver, Hebbavu, Others	100	19	Rainfed	Rainfed/ Protective irrigation	0	0.47	Private Land
Lakshmpura	Shivalingaiiah - s/o Goravayya	3739	Manually	39*/8	0.75	0.30	Teak, Silver, Hebbavu, Others	100	30	Rainfed	Rainfed/ Protective irrigation	0	0.75	Private Land
Lakshmpura	Ningamma w/o Late Sannahaida	3740	Manually	39*/9	0.96	0.38	Teak, Silver, Hebbavu, Others	100	38	Rainfed	Rainfed/ Protective irrigation	0	0.96	Private Land

Village Name	Farmer Name:	Farmer Code	Rate Type (Manually/Machinery)	Survey No:	Total Area (Ha.)	Proposed Area (Ha.)	Activity/Model/Plant/Crop Name :	Number of Plants Per Ha	No. of plants	Method of Irrigation	Source of Irrigation (Canal/Rainfed/Well)	Area as per Type Of Land (Ha.)		Ownership of Land (Community Land/
												Waste Land	Cultivable	
Lakshmpura	Shivalingaiyah s/o Late Malluvayya	3741	Manually	4*/1	1.02	0.41	Teak, Silver, Hebbavu, Others	100	41	Rainfed	Rainfed/ Protective irrigation	0	1.02	Private Land
Lakshmpura	Hanumayya - s/o Jawarayya	3742	Manually	4*/1	1.67	0.67	Teak, Silver, Hebbavu, Others	100	67	Rainfed	Rainfed/ Protective irrigation	0	1.67	Private Land
Lakshmpura	Ramesh s/o cheluvamma	3743	Manually	4*/2	0.75	0.30	Teak, Silver, Hebbavu, Others	100	30	Rainfed	Rainfed/ Protective irrigation	0	0.75	Private Land
Lakshmpura	Kamalamma -	3744	Manually	4*/3	0.31	0.12	Teak, Silver, Hebbavu, Others	100	12	Rainfed	Rainfed/ Protective irrigation	0	0.31	Private Land
Lakshmpura	C.K. Shivakumara -	3745	Manually	4*/4	0.94	0.38	Teak, Silver, Hebbavu, Others	100	38	Rainfed	Rainfed/ Protective irrigation	0	0.94	Private Land
Lakshmpura	Javarayya - s/o Sannaiah	3746	Manually	4*/5	0.25	0.10	Teak, Silver, Hebbavu, Others	100	10	Rainfed	Rainfed/ Protective irrigation	0	0.25	Private Land
Lakshmpura	Gangamma - w/o Dandayya	3747	Manually	4*/6	0.90	0.36	Teak, Silver, Hebbavu, Others	100	36	Rainfed	Rainfed/ Protective irrigation	0	0.90	Private Land
Lakshmpura	Bhadraya -	3748	Manually	4*/7	0.19	0.08	Teak, Silver, Hebbavu, Others	100	8	Rainfed	Rainfed/ Protective irrigation	0	0.19	Private Land
Lakshmpura	Rajayya -	3749	Manually	40**	0.19	0.08	Teak, Silver, Hebbavu, Others	100	8	Rainfed	Rainfed/ Protective irrigation	0	0.19	Private Land
Lakshmpura	Ramesh s/o cheluvamma	3750	Manually	40**	0.52	0.21	Teak, Silver, Hebbavu, Others	100	21	Rainfed	Rainfed/ Protective irrigation	0	0.52	Private Land
Lakshmpura	Shivalingaiyah - s/o Goravaya	3751	Manually	42*/1	0.50	0.20	Teak, Silver, Hebbavu, Others	100	20	Rainfed	Rainfed/ Protective irrigation	0	0.50	Private Land
Lakshmpura	Javarayya - s/o Sannaiah	3752	Manually	43*/2	0.16	0.06	Teak, Silver, Hebbavu, Others	100	6	Rainfed	Rainfed/ Protective irrigation	0	0.16	Private Land
Lakshmpura	Akkayamma - w/o Puttayya	3753	Manually	45*/1	0.16	0.06	Teak, Silver, Hebbavu, Others	100	6	Rainfed	Rainfed/ Protective irrigation	0	0.16	Private Land
Lakshmpura	Hanuhamma w/o Late MalLatea	3754	Manually	45*/9	0.40	0.16	Teak, Silver, Hebbavu, Others	100	16	Rainfed	Rainfed/ Protective irrigation	0	0.40	Private Land
Lakshmpura	Shivalingaiyah s/o Late Malluvayya	3755	Manually	46**	0.47	0.19	Teak, Silver, Hebbavu, Others	100	19	Rainfed	Rainfed/ Protective irrigation	0	0.47	Private Land
Lakshmpura	K N Ramachandra s/o Late Ningayya	3756	Manually	47**	0.32	0.13	Teak, Silver, Hebbavu, Others	100	13	Rainfed	Rainfed/ Protective irrigation	0	0.32	Private Land
Lakshmpura	COMMAN LAND	3757	Manually	49**	2.18	0.87	Teak, Silver, Hebbavu, Others	100	87	Rainfed	Rainfed/ Protective irrigation	0	2.18	Community Land
Lakshmpura	COMMAN LAND	3758	Manually	5**	1.69	0.68	Teak, Silver, Hebbavu, Others	100	68	Rainfed	Rainfed/ Protective irrigation	0	1.69	Community Land
Lakshmpura	COMMAN LAND	3759	Manually	50**	5.00	2.00	Teak, Silver, Hebbavu, Others	100	200	Rainfed	Rainfed/ Protective irrigation	0	5.00	Community Land
Lakshmpura	K.S.A.N.R.D. 106 D.C.P. 88 - Dt.3.1.91 w/olony of Periyapat	3760	Manually	50**	0.00	0.00	Teak, Silver, Hebbavu, Others	100	0	Rainfed	Rainfed/ Protective irrigation	0	0.00	Private Land
Lakshmpura	COMMAN LAND	3761	Manually	50**	0.65	0.26	Teak, Silver, Hebbavu, Others	100	26	Rainfed	Rainfed/ Protective irrigation	0	0.65	Community Land
Lakshmpura	COMMAN LAND	3762	Manually	51*/1	5.71	2.28	Teak, Silver, Hebbavu, Others	100	228	Rainfed	Rainfed/ Protective irrigation	0	5.71	Community Land
Lakshmpura	COMMAN LAND	3763	Manually	51*/2	3.40	1.36	Teak, Silver, Hebbavu, Others	100	136	Rainfed	Rainfed/ Protective irrigation	0	3.40	Community Land
Lakshmpura	COMMAN LAND	3764	Manually	52*/1	3.38	1.35	Teak, Silver, Hebbavu, Others	100	135	Rainfed	Rainfed/ Protective irrigation	0	3.38	Community Land
Lakshmpura	COMMAN LAND	3765	Manually	52*/2	2.25	0.90	Teak, Silver, Hebbavu, Others	100	90	Rainfed	Rainfed/ Protective irrigation	0	2.25	Community Land
Lakshmpura	COMMAN LAND	3766	Manually	52*/3	2.79	1.12	Teak, Silver, Hebbavu, Others	100	112	Rainfed	Rainfed/ Protective irrigation	0	2.79	Community Land
Lakshmpura	COMMAN LAND	3767	Manually	52*/4	2.95	1.18	Teak, Silver, Hebbavu, Others	100	118	Rainfed	Rainfed/ Protective irrigation	0	2.95	Community Land
Lakshmpura	Late Krishna s/o.Doddaiah	3768	Manually	52*/5	0.20	0.08	Teak, Silver, Hebbavu, Others	100	8	Rainfed	Rainfed/ Protective irrigation	0	0.20	Private Land
Lakshmpura	Azimabi w/o Syed Mohammed	3769	Manually	53**	0.32	0.13	Teak, Silver, Hebbavu, Others	100	13	Rainfed	Rainfed/ Protective irrigation	0	0.32	Private Land
Lakshmpura	Nagamma s/o Kalanayaka	3770	Manually	54**	0.40	0.16	Teak, Silver, Hebbavu, Others	100	16	Rainfed	Rainfed/ Protective irrigation	0	0.40	Private Land
Lakshmpura	COMMAN LAND	3771	Manually	54**	0.63	0.25	Teak, Silver, Hebbavu, Others	100	25	Rainfed	Rainfed/ Protective irrigation	0	0.63	Community Land
Lakshmpura	COMMAN LAND	3772	Manually	55**	5.00	2.00	Teak, Silver, Hebbavu, Others	100	200	Rainfed	Rainfed/ Protective irrigation	0	5.00	Community Land

Village Name	Farmer Name:	Farmer Code	Rate Type (Manually/Machinery)	Survey No:	Total Area (Ha.)	Proposed Area (Ha.)	Activity/Model/Plant/Crop Name :	Number of Plants Per Ha	No. of plants	Method of Irrigation	Source of Irrigation (Canal/Rainfed/Well)	Area as per Type Of Land (Ha.)		Ownership of Land (Community Land/
												Waste Land	Cultivable	
Lakshmpura	Nagamma w/o ChikkamaLatea	3773	Manually	56/**	0.80	0.32	Teak, Silver, Hebbvu, Others	100	32	Rainfed	Rainfed/ Protective irrigation	0	0.80	Private Land
Lakshmpura	Shivanna -	3774	Manually	57/**1	0.30	0.12	Teak, Silver, Hebbvu, Others	100	12	Rainfed	Rainfed/ Protective irrigation	0	0.30	Private Land
Lakshmpura	Lakshamma - w/o Ningaiah	3775	Manually	57/**2	0.30	0.12	Teak, Silver, Hebbvu, Others	100	12	Rainfed	Rainfed/ Protective irrigation	0	0.30	Private Land
Lakshmpura	COMMAN LAND	3776	Manually	57/**3	1.17	0.47	Teak, Silver, Hebbvu, Others	100	47	Rainfed	Rainfed/ Protective irrigation	0	1.17	Community Land
Lakshmpura	COMMAN LAND	3777	Manually	58/**	3.32	1.33	Teak, Silver, Hebbvu, Others	100	133	Rainfed	Rainfed/ Protective irrigation	0	3.32	Community Land
Lakshmpura	COMMAN LAND	3778	Manually	59/**1	3.91	1.56	Teak, Silver, Hebbvu, Others	100	156	Rainfed	Rainfed/ Protective irrigation	0	3.91	Community Land
Doddahosuru	B.K.Laxmana s/o Late. B.B. Kariappa	3779	Manually	59/**2	1.20	0.48	Teak, Silver, Hebbvu, Others	100	48	Rainfed	Rainfed/ Protective irrigation	0	1.20	Private Land
Doddahosuru	Roopamani B.L. w/o. B K Lakshmana	3780	Manually	59/**3	1.20	0.48	Teak, Silver, Hebbvu, Others	100	48	Rainfed	Rainfed/ Protective irrigation	0	1.20	Private Land
Doddahosuru	DP Nagaraju s/o Late.Puttuswamappa and Late.Siddarajamma	3781	Manually	6/**1	0.30	0.12	Teak, Silver, Hebbvu, Others	100	12	Rainfed	Rainfed/ Protective irrigation	0	0.30	Private Land
Doddahosuru	KV Guruswamy s/o KV Veerappa	3782	Manually	6/**1	2.10	0.84	Teak, Silver, Hebbvu, Others	100	84	Rainfed	Rainfed/ Protective irrigation	0	2.10	Private Land
Doddahosuru	Shambulingappa s/o Late.Puttuswamappa and Late.Siddarajamma	3783	Manually	6/**2	0.30	0.12	Teak, Silver, Hebbvu, Others	100	12	Rainfed	Rainfed/ Protective irrigation	0	0.30	Private Land
Doddahosuru	Parvathamma w/o Late Sankarappa	3784	Manually	60/**2	0.30	0.12	Teak, Silver, Hebbvu, Others	100	12	Rainfed	Rainfed/ Protective irrigation	0	0.30	Private Land
Doddahosuru	Rudamma w/o Mahadevappa	3785	Manually	60/**3	0.30	0.12	Teak, Silver, Hebbvu, Others	100	12	Rainfed	Rainfed/ Protective irrigation	0	0.30	Private Land
Doddahosuru	D.M. Gurudat s/o Late.Shivamma	3786	Manually	60/**4	1.10	0.44	Teak, Silver, Hebbvu, Others	100	44	Rainfed	Rainfed/ Protective irrigation	0	1.10	Private Land
Doddahosuru	Parvathamma w/o Late Somashekharaiyah	3787	Manually	60/**4	0.20	0.08	Teak, Silver, Hebbvu, Others	100	8	Rainfed	Rainfed/ Protective irrigation	0	0.20	Private Land
Doddahosuru	D S Manjunatha. - s/o Late Somashekharaya	3788	Manually	60/**5	0.30	0.12	Teak, Silver, Hebbvu, Others	100	12	Rainfed	Rainfed/ Protective irrigation	0	0.30	Private Land
Doddahosuru	D S Sivakumara. - s/o Late Somashekharaya	3789	Manually	60/**5	0.30	0.12	Teak, Silver, Hebbvu, Others	100	12	Rainfed	Rainfed/ Protective irrigation	0	0.30	Private Land
Doddahosuru	K.M. Lakshmana - s/o M.P.Kungnali	3790	Manually	61/**	0.50	0.20	Teak, Silver, Hebbvu, Others	100	20	Rainfed	Rainfed/ Protective irrigation	0	0.50	Private Land
Doddahosuru	Bhadramma -	3791	Manually	61/**	0.50	0.20	Teak, Silver, Hebbvu, Others	100	20	Rainfed	Rainfed/ Protective irrigation	0	0.50	Private Land
Doddahosuru	Kavita D M s/o Mallesha	3792	Manually	61/**	0.50	0.20	Teak, Silver, Hebbvu, Others	100	20	Rainfed	Rainfed/ Protective irrigation	0	0.50	Private Land
Doddahosuru	D S Lokesha. - s/o Late Somashekharaya,	3793	Manually	61/**	0.30	0.12	Teak, Silver, Hebbvu, Others	100	12	Rainfed	Rainfed/ Protective irrigation	0	0.30	Private Land
Doddahosuru	D.M. Gurudat s/o Late.Shivamma	3794	Manually	61/**	0.10	0.04	Teak, Silver, Hebbvu, Others	100	4	Rainfed	Rainfed/ Protective irrigation	0	0.10	Private Land
Doddahosuru	D.S. Shivanna -	3795	Manually	61/**	1.20	0.48	Teak, Silver, Hebbvu, Others	100	48	Rainfed	Rainfed/ Protective irrigation	0	1.20	Private Land
Doddahosuru	D.M. Anwar s/o Mohammed Budan Saab	3796	Manually	61/**	0.10	0.04	Teak, Silver, Hebbvu, Others	100	4	Rainfed	Rainfed/ Protective irrigation	0	0.10	Private Land
Doddahosuru	P K Akkamma - w/o Late. P M Kuttappa	3797	Manually	61/**	0.50	0.20	Teak, Silver, Hebbvu, Others	100	20	Rainfed	Rainfed/ Protective irrigation	0	0.50	Private Land
Doddahosuru	P.K. Akkamma - w/o. P.M. Kuttappa	3798	Manually	61/**	0.50	0.20	Teak, Silver, Hebbvu, Others	100	20	Rainfed	Rainfed/ Protective irrigation	0	0.50	Private Land
Doddahosuru	Channaviramma w/o Late Puttabasappa Urup Puttamadappa	3799	Manually	61/**	0.80	0.32	Teak, Silver, Hebbvu, Others	100	32	Rainfed	Rainfed/ Protective irrigation	0	0.80	Private Land
Doddahosuru	D.M. Anwar s/o s/o Mohammed Budan Saab Alienated	3800	Manually	61/**	0.30	0.12	Teak, Silver, Hebbvu, Others	100	12	Rainfed	Rainfed/ Protective irrigation	0	0.30	Private Land
Doddahosuru	K.M. Lakshmana - s/o M.P. KUNGASHAL	3801	Manually	61/**	1.10	0.44	Teak, Silver, Hebbvu, Others	100	44	Rainfed	Rainfed/ Protective irrigation	0	1.10	Private Land
Doddahosuru	Lob sung darge s/o Late.lama galpo	3802	Manually	61/**	0.80	0.32	Teak, Silver, Hebbvu, Others	100	32	Rainfed	Rainfed/ Protective irrigation	0	0.80	Private Land
Doddahosuru	K.G. Tilak - s/o K.P. Ganapathy	3803	Manually	61/**	0.20	0.08	Teak, Silver, Hebbvu, Others	100	8	Rainfed	Rainfed/ Protective irrigation	0	0.20	Private Land

Village Name	Farmer Name:	Farmer Code	Rate Type (Manually/Machinery)	Survey No:	Total Area (Ha.)	Proposed Area (Ha.)	Activity/Model/Plant/Crop Name :	Number of Plants Per Ha	No. of plants	Method of Irrigation	Source of Irrigation (Canal/Rainfed/Well)	Area as per Type Of Land (Ha.)		Ownership of Land (Community Land/
												Waste Land	Cultivable	
Doddahosuru	K.M. Vasan - s/o M.P. KUNGASHAL	3804	Manually	61/**	0.30	0.12	Teak, Silver, Hebbvu, Others	100	12	Rainfed	Rainfed/ Protective irrigation	0	0.30	Private Land
Doddahosuru	Lob sung darge s/o Late.lama galpo	3805	Manually	61/**	1.10	0.44	Teak, Silver, Hebbvu, Others	100	44	Rainfed	Rainfed/ Protective irrigation	0	1.10	Private Land
Doddahosuru	K.G. Tilak - s/o K.P. Ganapathy	3806	Manually	61/**	0.50	0.20	Teak, Silver, Hebbvu, Others	100	20	Rainfed	Rainfed/ Protective irrigation	0	0.50	Private Land
Doddahosuru	K.G. Tilak - s/o K.P. Ganapathy	3807	Manually	61/**	2.10	0.84	Teak, Silver, Hebbvu, Others	100	84	Rainfed	Rainfed/ Protective irrigation	0	2.10	Private Land
Doddahosuru	K.G. Tilak - s/o K.P. Ganapathy	3808	Manually	61/**	0.70	0.28	Teak, Silver, Hebbvu, Others	100	28	Rainfed	Rainfed/ Protective irrigation	0	0.70	Private Land
Doddahosuru	Singamma w/o Late Late Kalyanaiah	3809	Manually	61/**	0.60	0.24	Teak, Silver, Hebbvu, Others	100	24	Rainfed	Rainfed/ Protective irrigation	0	0.60	Private Land
Doddahosuru	Parvathamma w/o Late Thimmayya	3810	Manually	61/**	0.60	0.24	Teak, Silver, Hebbvu, Others	100	24	Rainfed	Rainfed/ Protective irrigation	0	0.60	Private Land
Doddahosuru	Thimmayya s/o Huchhaiah	3811	Manually	61/**	0.60	0.24	Teak, Silver, Hebbvu, Others	100	24	Rainfed	Rainfed/ Protective irrigation	0	0.60	Private Land
Doddahosuru	Dasayya s/o Lakkayya	3812	Manually	61/**	0.50	0.20	Teak, Silver, Hebbvu, Others	100	20	Rainfed	Rainfed/ Protective irrigation	0	0.50	Private Land
Doddahosuru	M A Shabir Basha - s/o Amir Sahab	3813	Manually	61/**	0.06	0.02	Teak, Silver, Hebbvu, Others	100	2	Rainfed	Rainfed/ Protective irrigation	0	0.06	Private Land
Doddahosuru	D.M. Saraswati w/o. Somashekhar	3814	Manually	61/**	0.01	0.00	Teak, Silver, Hebbvu, Others	100	0	Rainfed	Rainfed/ Protective irrigation	0	0.01	Private Land
Doddahosuru	D.C. Chandrasekhara s/o D.N. Channaweerappa	3815	Manually	61/**	0.40	0.16	Teak, Silver, Hebbvu, Others	100	16	Rainfed	Rainfed/ Protective irrigation	0	0.40	Private Land
Doddahosuru	Suryad Mukhtar s/o Suryad Fir	3816	Manually	61/**	0.02	0.01	Teak, Silver, Hebbvu, Others	100	1	Rainfed	Rainfed/ Protective irrigation	0	0.02	Private Land
Doddahosuru	Annayya s/o Ipayya	3817	Manually	61/**	0.01	0.00	Teak, Silver, Hebbvu, Others	100	0	Rainfed	Rainfed/ Protective irrigation	0	0.01	Private Land
Doddahosuru	COMMAN LAND	3818	Manually	61/**	0.05	0.02	Teak, Silver, Hebbvu, Others	100	2	Rainfed	Rainfed/ Protective irrigation	0	0.05	Community Land
Doddahosuru	MR SHAHANAJ. w/o Akmal Pasha	3819	Manually	61/**	0.01	0.00	Teak, Silver, Hebbvu, Others	100	0	Rainfed	Rainfed/ Protective irrigation	0	0.01	Private Land
Doddahosuru	Mommy Begum. w/o Dastagir Ahmed	3820	Manually	61/**	0.01	0.00	Teak, Silver, Hebbvu, Others	100	0	Rainfed	Rainfed/ Protective irrigation	0	0.01	Private Land
Doddahosuru	Syed Hussein s/o Late.Sayed Ahmad	3821	Manually	61/**	0.01	0.00	Teak, Silver, Hebbvu, Others	100	0	Rainfed	Rainfed/ Protective irrigation	0	0.01	Private Land
Doddahosuru	G.C. Naniyappa - s/o G.P. Changappa,	3822	Manually	61/**	0.20	0.08	Teak, Silver, Hebbvu, Others	100	8	Rainfed	Rainfed/ Protective irrigation	0	0.20	Private Land
Doddahosuru	Sangamesh - s/o D.S. Nanjappa	3823	Manually	61/**	0.30	0.12	Teak, Silver, Hebbvu, Others	100	12	Rainfed	Rainfed/ Protective irrigation	0	0.30	Private Land
Doddahosuru	Tasina Banu w/o. Nazir Ahmed. -	3824	Manually	61/**	0.01	0.00	Teak, Silver, Hebbvu, Others	100	0	Rainfed	Rainfed/ Protective irrigation	0	0.01	Private Land
Doddahosuru	Kempamma - w/o. D.N. Channaweerappa	3825	Manually	61/**	0.50	0.20	Teak, Silver, Hebbvu, Others	100	20	Rainfed	Rainfed/ Protective irrigation	0	0.50	Private Land
Doddahosuru	P C Pushpaveni w/o. P.P. Chandrasekhar	3826	Manually	61/**	1.40	0.56	Teak, Silver, Hebbvu, Others	100	56	Rainfed	Rainfed/ Protective irrigation	0	1.40	Private Land
Doddahosuru	L.A. Maina - w/o Diwakara	3827	Manually	61/**	0.40	0.16	Teak, Silver, Hebbvu, Others	100	16	Rainfed	Rainfed/ Protective irrigation	0	0.40	Private Land
Doddahosuru	K.G. Tilak - s/o K.P. Ganapathy	3828	Manually	61/**	0.20	0.08	Teak, Silver, Hebbvu, Others	100	8	Rainfed	Rainfed/ Protective irrigation	0	0.20	Private Land
Doddahosuru	D.M. Basir Khan - s/o Late Mohammed Khan	3829	Manually	61/**	0.50	0.20	Teak, Silver, Hebbvu, Others	100	20	Rainfed	Rainfed/ Protective irrigation	0	0.50	Private Land
Doddahosuru	T. KUMARATION s/o Dandayathapani	3830	Manually	61/**	0.06	0.02	Teak, Silver, Hebbvu, Others	100	2	Rainfed	Rainfed/ Protective irrigation	0	0.06	Private Land
Doddahosuru	D M Bashir Khan s/o Late Muhammad Khan -	3831	Manually	61/**	0.50	0.20	Teak, Silver, Hebbvu, Others	100	20	Rainfed	Rainfed/ Protective irrigation	0	0.50	Private Land
Doddahosuru	Jabidabhi - w/o. D.M. Basir Khan	3832	Manually	61/**	0.80	0.32	Teak, Silver, Hebbvu, Others	100	32	Rainfed	Rainfed/ Protective irrigation	0	0.80	Private Land
Doddahosuru	D.M. Abbas Khan - s/o Late Mohammed Khan	3833	Manually	61/**	1.90	0.76	Teak, Silver, Hebbvu, Others	100	76	Rainfed	Rainfed/ Protective irrigation	0	1.90	Private Land
Doddahosuru	Dastagir Khan s/o Gaus Khan	3834	Manually	61/**	0.04	0.02	Teak, Silver, Hebbvu, Others	100	2	Rainfed	Rainfed/ Protective irrigation	0	0.04	Private Land
Doddahosuru	Attiq Khan s/o Ismail Khan	3835	Manually	61/**	0.03	0.01	Teak, Silver, Hebbvu, Others	100	1	Rainfed	Rainfed/ Protective irrigation	0	0.03	Private Land

Village Name	Farmer Name:	Farmer Code	Rate Type (Manually/Machinery)	Survey No:	Total Area (Ha.)	Proposed Area (Ha.)	Activity/Model/Plant/Crop Name :	Number of Plants Per Ha	No. of plants	Method of Irrigation	Source of Irrigation (Canal/Rainfed/Well)	Area as per Type Of Land (Ha.)		Ownership of Land (Community Land/
												Waste Land	Cultivable	
Doddahosuru	Zeenat Bhi - w/o. D.M. Abbas Khan	3836	Manually	61/**	0.93	0.37	Teak, Silver, Hebbvu, Others	100	37	Rainfed	Rainfed/ Protective irrigation	0	0.93	Private Land
Doddahosuru	Katte	3837	Manually	61/**	0.70	0.28	Teak, Silver, Hebbvu, Others	100	28	Rainfed	Rainfed/ Protective irrigation	0	0.70	Private Land
Doddahosuru	D S Shivanna s/o Siddappa	3838	Manually	61/**	2.00	0.80	Teak, Silver, Hebbvu, Others	100	80	Rainfed	Rainfed/ Protective irrigation	0	2.00	Private Land
Doddahosuru	Parvathamma w/o Late D S Somashekharaya	3839	Manually	61/**	0.20	0.08	Teak, Silver, Hebbvu, Others	100	8	Rainfed	Rainfed/ Protective irrigation	0	0.20	Private Land
Doddahosuru	Abdul Ghaffar s/o Late Abdul Karim Saab. -	3840	Manually	61/**	0.26	0.10	Teak, Silver, Hebbvu, Others	100	10	Rainfed	Rainfed/ Protective irrigation	0	0.26	Private Land
Doddahosuru	D.P.Makbool s/o Fir Pachu Saab	3841	Manually	61/**	0.60	0.24	Teak, Silver, Hebbvu, Others	100	24	Rainfed	Rainfed/ Protective irrigation	0	0.60	Private Land
Doddahosuru	D.P.Makbool s/o Fir Pachu Saab	3842	Manually	61/**	0.80	0.32	Teak, Silver, Hebbvu, Others	100	32	Rainfed	Rainfed/ Protective irrigation	0	0.80	Private Land
Doddahosuru	Mahaboob D.P. Late the s/o. Peer moss Saab. -	3843	Manually	61/**	0.79	0.32	Teak, Silver, Hebbvu, Others	100	32	Rainfed	Rainfed/ Protective irrigation	0	0.79	Private Land
Doddahosuru	Nasir Ahmad s/o Late Abdul Karim Saab. -	3844	Manually	61/**	0.26	0.10	Teak, Silver, Hebbvu, Others	100	10	Rainfed	Rainfed/ Protective irrigation	0	0.26	Private Land
Doddahosuru	Nazir s/o Late Abdul Karim Saab. -	3845	Manually	61/**	0.28	0.11	Teak, Silver, Hebbvu, Others	100	11	Rainfed	Rainfed/ Protective irrigation	0	0.28	Private Land
Doddahosuru	K.M. Lakshmana - s/o M.P. KUNGASHAL	3846	Manually	61/**	0.13	0.05	Teak, Silver, Hebbvu, Others	100	5	Rainfed	Rainfed/ Protective irrigation	0	0.13	Private Land
Doddahosuru	K G Tilak - s/o K.G. Bopanna	3847	Manually	61/**	1.00	0.40	Teak, Silver, Hebbvu, Others	100	40	Rainfed	Rainfed/ Protective irrigation	0	1.00	Private Land
Doddahosuru	S. Shantha - w/o Sripati	3848	Manually	61/**	1.00	0.40	Teak, Silver, Hebbvu, Others	100	40	Rainfed	Rainfed/ Protective irrigation	0	1.00	Private Land
Doddahosuru	Talailat Abdullah Yusuf s/o TM Abdullah (GPA Asif s/o TM Abdullah)	3849	Manually	61/**	1.20	0.48	Teak, Silver, Hebbvu, Others	100	48	Rainfed	Rainfed/ Protective irrigation	0	1.20	Private Land
Doddahosuru	COMMAN LAND	3850	Manually	61/**	0.40	0.16	Teak, Silver, Hebbvu, Others	100	16	Rainfed	Rainfed/ Protective irrigation	0	0.40	Community Land
Doddahosuru	COMMAN LAND	3851	Manually	61/**	0.80	0.32	Teak, Silver, Hebbvu, Others	100	32	Rainfed	Rainfed/ Protective irrigation	0	0.80	Community Land
Doddahosuru	Bob John Saab s/o Pakir Saab	3852	Manually	61/**	1.45	0.58	Teak, Silver, Hebbvu, Others	100	58	Rainfed	Rainfed/ Protective irrigation	0	1.45	Private Land
Doddahosuru	Rafeeq s/o Saeed Amir John	3853	Manually	61/**	1.97	0.79	Teak, Silver, Hebbvu, Others	100	79	Rainfed	Rainfed/ Protective irrigation	0	1.97	Private Land
Doddahosuru	Parijan - w/o Nasarullah Khan	3854	Manually	61/**	1.66	0.66	Teak, Silver, Hebbvu, Others	100	66	Rainfed	Rainfed/ Protective irrigation	0	1.66	Private Land
Doddahosuru	Mumtaz Bhi w/o. Kaleel Ahmed	3855	Manually	61/**	0.02	0.01	Teak, Silver, Hebbvu, Others	100	1	Rainfed	Rainfed/ Protective irrigation	0	0.02	Private Land
Doddahosuru	Shabbir s/o M S Munavar	3856	Manually	61/**	0.01	0.00	Teak, Silver, Hebbvu, Others	100	0	Rainfed	Rainfed/ Protective irrigation	0	0.01	Private Land
Doddahosuru	Syed Nayaz s/o Syed Rasool	3857	Manually	61/**	0.01	0.00	Teak, Silver, Hebbvu, Others	100	0	Rainfed	Rainfed/ Protective irrigation	0	0.01	Private Land
Doddahosuru	Syed Saradar s/o Syed Anwar	3858	Manually	61/**	0.02	0.01	Teak, Silver, Hebbvu, Others	100	1	Rainfed	Rainfed/ Protective irrigation	0	0.02	Private Land
Doddahosuru	Sikander s/o Ahmed John. -	3859	Manually	61/**	0.01	0.00	Teak, Silver, Hebbvu, Others	100	0	Rainfed	Rainfed/ Protective irrigation	0	0.01	Private Land
Doddahosuru	Mujahid Pasha s/o Jamal Saab. -	3860	Manually	61/**	0.00	0.00	Teak, Silver, Hebbvu, Others	100	0	Rainfed	Rainfed/ Protective irrigation	0	0.00	Private Land
Doddahosuru	Nazir s/o Abdul Karim Saab. -	3861	Manually	61/**	0.01	0.00	Teak, Silver, Hebbvu, Others	100	0	Rainfed	Rainfed/ Protective irrigation	0	0.01	Private Land
Doddahosuru	Saifullah Sharif s/o Basha Sharif. -	3862	Manually	61/**	0.00	0.00	Teak, Silver, Hebbvu, Others	100	0	Rainfed	Rainfed/ Protective irrigation	0	0.00	Private Land
Doddahosuru	Naju Ahmad s/o n. Noor Ahmed. -	3863	Manually	61/**	0.01	0.00	Teak, Silver, Hebbvu, Others	100	0	Rainfed	Rainfed/ Protective irrigation	0	0.01	Private Land
Doddahosuru	Syed Sanaullah s/o Syed Qasim Saab. -	3864	Manually	61/**	0.01	0.00	Teak, Silver, Hebbvu, Others	100	0	Rainfed	Rainfed/ Protective irrigation	0	0.01	Private Land
Doddahosuru	Saifullah s/o Late Abdul Aziz. -	3865	Manually	61/**	0.01	0.00	Teak, Silver, Hebbvu, Others	100	0	Rainfed	Rainfed/ Protective irrigation	0	0.01	Private Land
Doddahosuru	Iliaz Khan s/o Mahaboob Khan. -	3866	Manually	61/**	0.02	0.01	Teak, Silver, Hebbvu, Others	100	1	Rainfed	Rainfed/ Protective irrigation	0	0.02	Private Land
Doddahosuru	Ansar s/o Mahmoud Gaus. -	3867	Manually	61/**	0.01	0.00	Teak, Silver, Hebbvu, Others	100	0	Rainfed	Rainfed/ Protective irrigation	0	0.01	Private Land

Village Name	Farmer Name:	Farmer Code	Rate Type (Manually/Machinery)	Survey No:	Total Area (Ha.)	Proposed Area (Ha.)	Activity/Model/Plant/Crop Name :	Number of Plants Per Ha	No. of plants	Method of Irrigation	Source of Irrigation (Canal/Rainfed/Well)	Area as per Type Of Land (Ha.)		Ownership of Land (Community Land/
												Waste Land	Cultivable	
Doddahosuru	Sikander s/o Ahmed John. -	3868	Manually	61/**	0.01	0.00	Teak, Silver, Hebbevu, Others	100	0	Rainfed	Rainfed/ Protective irrigation	0	0.01	Private Land
Doddahosuru	Syed Altaf s/o Syed Anwar. -	3869	Manually	61/**	0.01	0.00	Teak, Silver, Hebbevu, Others	100	0	Rainfed	Rainfed/ Protective irrigation	0	0.01	Private Land
Doddahosuru	Lateef Khan s/o. Zahiruddin Khan. -	3870	Manually	61/**	0.01	0.00	Teak, Silver, Hebbevu, Others	100	0	Rainfed	Rainfed/ Protective irrigation	0	0.01	Private Land
Doddahosuru	Syed Riaz s/o Syed Peer. -	3871	Manually	61/**	0.02	0.01	Teak, Silver, Hebbevu, Others	100	1	Rainfed	Rainfed/ Protective irrigation	0	0.02	Private Land
Doddahosuru	Haseena Banu w/o. Syed Zafar. -	3872	Manually	61/**	0.02	0.01	Teak, Silver, Hebbevu, Others	100	1	Rainfed	Rainfed/ Protective irrigation	0	0.02	Private Land
Doddahosuru	Mus/o Taj. s/o Muhammad Basha	3873	Manually	61/**	0.01	0.00	Teak, Silver, Hebbevu, Others	100	0	Rainfed	Rainfed/ Protective irrigation	0	0.01	Private Land
Doddahosuru	DJ Zafar Khan s/o Zaheer Udheen Khan. -	3874	Manually	61/**	0.26	0.10	Teak, Silver, Hebbevu, Others	100	10	Rainfed	Rainfed/ Protective irrigation	0	0.26	Private Land
Doddahosuru	Jabir Ahmed s/o Noor Ahmed	3875	Manually	61/**	0.01	0.00	Teak, Silver, Hebbevu, Others	100	0	Rainfed	Rainfed/ Protective irrigation	0	0.01	Private Land
Doddahosuru	Syed Jalil s/o Syed Gouss	3876	Manually	61/**	0.01	0.00	Teak, Silver, Hebbevu, Others	100	0	Rainfed	Rainfed/ Protective irrigation	0	0.01	Private Land
Doddahosuru	MS Naseema w/o Naveed Ahmed. -	3877	Manually	61/**	0.02	0.01	Teak, Silver, Hebbevu, Others	100	1	Rainfed	Rainfed/ Protective irrigation	0	0.02	Private Land
Doddahosuru	M.N. Suhil s/o Late. M.G. Nazir Ahmed	3878	Manually	61/**	0.03	0.01	Teak, Silver, Hebbevu, Others	100	1	Rainfed	Rainfed/ Protective irrigation	0	0.03	Private Land
Doddahosuru	Zarina Bhi s/o Le Abdul Nabi	3879	Manually	61/**	0.01	0.00	Teak, Silver, Hebbevu, Others	100	0	Rainfed	Rainfed/ Protective irrigation	0	0.01	Private Land
Doddahosuru	Noor Aisha w/o Saipulla Sharif. -	3880	Manually	61/**	0.01	0.00	Teak, Silver, Hebbevu, Others	100	0	Rainfed	Rainfed/ Protective irrigation	0	0.01	Private Land
Doddahosuru	D.P.Mac Bull s/o Peer Patchu Saab. -	3881	Manually	61/**	0.65	0.26	Teak, Silver, Hebbevu, Others	100	26	Rainfed	Rainfed/ Protective irrigation	0	0.65	Private Land
Doddahosuru	D.M. Gurudat s/o Late.Shivamma	3882	Manually	61/**	1.30	0.52	Teak, Silver, Hebbevu, Others	100	52	Rainfed	Rainfed/ Protective irrigation	0	1.30	Private Land
Doddahosuru	M A Kuttappa s/o M M Appayya	3883	Manually	61/**	0.40	0.16	Teak, Silver, Hebbevu, Others	100	16	Rainfed	Rainfed/ Protective irrigation	0	0.40	Private Land
Doddahosuru	Nizamuddin Siddique s/o S A Haleem Uruf S Abdul Haleem	3884	Manually	61/**	0.90	0.36	Teak, Silver, Hebbevu, Others	100	36	Rainfed	Rainfed/ Protective irrigation	0	0.90	Private Land
Doddahosuru	Basamma w/o Late Sannaiah	3885	Manually	61/**	2.00	0.80	Teak, Silver, Hebbevu, Others	100	80	Rainfed	Rainfed/ Protective irrigation	0	2.00	Private Land
Doddahosuru	COMMAN LAND	3886	Manually	61/**	2.00	0.80	Teak, Silver, Hebbevu, Others	100	80	Rainfed	Rainfed/ Protective irrigation	0	2.00	Community Land
Doddahosuru	DP Nagaraju s/o Late.Puttuswamma and Late.Siddarajamma	3887	Manually	61/**	0.30	0.12	Teak, Silver, Hebbevu, Others	100	12	Rainfed	Rainfed/ Protective irrigation	0	0.30	Private Land
Doddahosuru	Parvathamma w/o Late Sankarappa	3888	Manually	61/**	0.30	0.12	Teak, Silver, Hebbevu, Others	100	12	Rainfed	Rainfed/ Protective irrigation	0	0.30	Private Land
Doddahosuru	K. Sasidhara s/o Kalappa	3889	Manually	61/**	2.00	0.80	Teak, Silver, Hebbevu, Others	100	80	Rainfed	Rainfed/ Protective irrigation	0	2.00	Private Land
Doddahosuru	Kanniyamma - s/o VeLateudha	3890	Manually	61/**	0.20	0.08	Teak, Silver, Hebbevu, Others	100	8	Rainfed	Rainfed/ Protective irrigation	0	0.20	Private Land
Doddahosuru	Tibetans on behalf of Central Government -	3891	Manually	61/**	2.10	0.84	Teak, Silver, Hebbevu, Others	100	84	Rainfed	Rainfed/ Protective irrigation	0	2.10	Private Land
Doddahosuru	Syed Ali s/o Mahmoud Ali	3892	Manually	61/**	0.02	0.01	Teak, Silver, Hebbevu, Others	100	1	Rainfed	Rainfed/ Protective irrigation	0	0.02	Private Land
Doddahosuru	Syed Anwar s/o Syed Qasim	3893	Manually	61/**	0.04	0.02	Teak, Silver, Hebbevu, Others	100	2	Rainfed	Rainfed/ Protective irrigation	0	0.04	Private Land
Doddahosuru	Ahmad Khan s/o Latif Saab	3894	Manually	61/**	0.02	0.01	Teak, Silver, Hebbevu, Others	100	1	Rainfed	Rainfed/ Protective irrigation	0	0.02	Private Land
Doddahosuru	Babasab s/o Budensab	3895	Manually	61/**	0.73	0.29	Teak, Silver, Hebbevu, Others	100	29	Rainfed	Rainfed/ Protective irrigation	0	0.73	Private Land
Doddahosuru	D M Jamal Saab -	3896	Manually	61/**	0.00	0.00	Teak, Silver, Hebbevu, Others	100	0	Rainfed	Rainfed/ Protective irrigation	0	0.00	Private Land
Doddahosuru	Ayub Khan s/o Nisar Ullakhan	3897	Manually	61/**	0.62	0.25	Teak, Silver, Hebbevu, Others	100	25	Rainfed	Rainfed/ Protective irrigation	0	0.62	Private Land
Doddahosuru	Budanabhi w/o Moulakhan	3898	Manually	61/**	0.73	0.29	Teak, Silver, Hebbevu, Others	100	29	Rainfed	Rainfed/ Protective irrigation	0	0.73	Private Land
Doddahosuru	Wahab s/o Latif	3899	Manually	61/**	0.04	0.02	Teak, Silver, Hebbevu, Others	100	2	Rainfed	Rainfed/ Protective irrigation	0	0.04	Private Land

Village Name	Farmer Name:	Farmer Code	Rate Type (Manually/Machinery)	Survey No:	Total Area (Ha.)	Proposed Area (Ha.)	Activity/Model/Plant/Crop Name :	Number of Plants Per Ha	No. of plants	Method of Irrigation	Source of Irrigation (Canal/Rainfed/Well)	Area as per Type Of Land (Ha.)		Ownership of Land (Community Land/
												Waste Land	Cultivable	
Doddahosuru	Maimunnisa w/o. Late Jamal Saab	3900	Manually	61/**	0.20	0.08	Teak, Silver, Hebbvu, Others	100	8	Rainfed	Rainfed/ Protective irrigation	0	0.20	Private Land
Doddahosuru	Hassam -	3901	Manually	61/**	0.25	0.10	Teak, Silver, Hebbvu, Others	100	10	Rainfed	Rainfed/ Protective irrigation	0	0.25	Private Land
Doddahosuru	Banubhee w/o Babasab	3902	Manually	61/**	0.01	0.00	Teak, Silver, Hebbvu, Others	100	0	Rainfed	Rainfed/ Protective irrigation	0	0.01	Private Land
Doddahosuru	Aslam s/o	3903	Manually	61/**	0.25	0.10	Teak, Silver, Hebbvu, Others	100	10	Rainfed	Rainfed/ Protective irrigation	0	0.25	Private Land
Doddahosuru	Basir Saab - s/o Ibrahim Saab	3904	Manually	61/**	0.73	0.29	Teak, Silver, Hebbvu, Others	100	29	Rainfed	Rainfed/ Protective irrigation	0	0.73	Private Land
Doddahosuru	Budan Bee - w/o Mala Khan	3905	Manually	61/**	0.51	0.20	Teak, Silver, Hebbvu, Others	100	20	Rainfed	Rainfed/ Protective irrigation	0	0.51	Private Land
Doddahosuru	Syed Salim s/o Syed Gouss. -	3906	Manually	61/**	0.01	0.00	Teak, Silver, Hebbvu, Others	100	0	Rainfed	Rainfed/ Protective irrigation	0	0.01	Private Land
Doddahosuru	Ayub Khan s/o Nisar Ullakhan. -	3907	Manually	61/**	0.21	0.08	Teak, Silver, Hebbvu, Others	100	8	Rainfed	Rainfed/ Protective irrigation	0	0.21	Private Land
Doddahosuru	Baba Saab s/o Budensab	3908	Manually	61/**	0.76	0.30	Teak, Silver, Hebbvu, Others	100	30	Rainfed	Rainfed/ Protective irrigation	0	0.76	Private Land
Doddahosuru	Maimunnisa w/o. Late Jamal Saab	3909	Manually	61/**	0.26	0.10	Teak, Silver, Hebbvu, Others	100	10	Rainfed	Rainfed/ Protective irrigation	0	0.26	Private Land
Doddahosuru	Hassam s/o Banubhi	3910	Manually	61/**	0.26	0.10	Teak, Silver, Hebbvu, Others	100	10	Rainfed	Rainfed/ Protective irrigation	0	0.26	Private Land
Doddahosuru	Banubhi w/o Babajan	3911	Manually	61/**	0.01	0.00	Teak, Silver, Hebbvu, Others	100	0	Rainfed	Rainfed/ Protective irrigation	0	0.01	Private Land
Doddahosuru	Mahmoud Azam s/o Mahmoud Amir	3912	Manually	61/**	0.02	0.01	Teak, Silver, Hebbvu, Others	100	1	Rainfed	Rainfed/ Protective irrigation	0	0.02	Private Land
Doddahosuru	Aslam s/o Banubhi	3913	Manually	61/**	0.23	0.09	Teak, Silver, Hebbvu, Others	100	9	Rainfed	Rainfed/ Protective irrigation	0	0.23	Private Land
Doddahosuru	Budan Bee - w/o Mala Khan	3914	Manually	61/**	0.23	0.09	Teak, Silver, Hebbvu, Others	100	9	Rainfed	Rainfed/ Protective irrigation	0	0.23	Private Land
Doddahosuru	D.M. Jamal Saab s/o Mahmud Budan Saab	3915	Manually	61/**	0.15	0.06	Teak, Silver, Hebbvu, Others	100	6	Rainfed	Rainfed/ Protective irrigation	0	0.15	Private Land
Doddahosuru	Bansu w/o Sheikh Nasir	3916	Manually	61/**	0.02	0.01	Teak, Silver, Hebbvu, Others	100	1	Rainfed	Rainfed/ Protective irrigation	0	0.02	Private Land
Doddahosuru	Ayub Khan s/o Nisar Ullakhan	3917	Manually	61/**	0.38	0.15	Teak, Silver, Hebbvu, Others	100	15	Rainfed	Rainfed/ Protective irrigation	0	0.38	Private Land
Doddahosuru	Basir Saab - s/o Ibrahim Saab	3918	Manually	61/**	0.67	0.27	Teak, Silver, Hebbvu, Others	100	27	Rainfed	Rainfed/ Protective irrigation	0	0.67	Private Land
Doddahosuru	Ahmed Khan - s/o Latip Khan	3919	Manually	61/**	0.02	0.01	Teak, Silver, Hebbvu, Others	100	1	Rainfed	Rainfed/ Protective irrigation	0	0.02	Private Land
Doddahosuru	Shakira Bhanu Khome Nazir Ahmed. -	3920	Manually	61/**	0.02	0.01	Teak, Silver, Hebbvu, Others	100	1	Rainfed	Rainfed/ Protective irrigation	0	0.02	Private Land
Doddahosuru	Saifullah s/o Late Abdul Aziz. -	3921	Manually	61/**	0.02	0.01	Teak, Silver, Hebbvu, Others	100	1	Rainfed	Rainfed/ Protective irrigation	0	0.02	Private Land
Doddahosuru	Shakina Bhanu w/o Sadiq Ahmed. -	3922	Manually	61/**	0.01	0.00	Teak, Silver, Hebbvu, Others	100	0	Rainfed	Rainfed/ Protective irrigation	0	0.01	Private Land
Doddahosuru	P P Kaku s/o Late Pala. -	3923	Manually	61/**	0.01	0.00	Teak, Silver, Hebbvu, Others	100	0	Rainfed	Rainfed/ Protective irrigation	0	0.01	Private Land
Doddahosuru	Syed Kalil s/o Syed Gouss. -	3924	Manually	61/**	0.01	0.00	Teak, Silver, Hebbvu, Others	100	0	Rainfed	Rainfed/ Protective irrigation	0	0.01	Private Land
Doddahosuru	D.P.Mak Bull s/o Late. Peer moss Saab. -	3925	Manually	61/**	0.99	0.40	Teak, Silver, Hebbvu, Others	100	40	Rainfed	Rainfed/ Protective irrigation	0	0.99	Private Land
Doddahosuru	Mahaboob D.P. Late the s/o. Peer moss Saab. -	3926	Manually	61/**	1.00	0.40	Teak, Silver, Hebbvu, Others	100	40	Rainfed	Rainfed/ Protective irrigation	0	1.00	Private Land
Doddahosuru	Kendagannaya -	3927	Manually	61/**	0.04	0.02	Teak, Silver, Hebbvu, Others	100	2	Rainfed	Rainfed/ Protective irrigation	0	0.04	Private Land
Doddahosuru	Samshunnisa w/o. Late Amir Khan	3928	Manually	61/**	0.51	0.20	Teak, Silver, Hebbvu, Others	100	20	Rainfed	Rainfed/ Protective irrigation	0	0.51	Private Land
Doddahosuru	Shahidabanu - w/o Nazir Saab	3929	Manually	61/**	0.02	0.01	Teak, Silver, Hebbvu, Others	100	1	Rainfed	Rainfed/ Protective irrigation	0	0.02	Private Land
Doddahosuru	Shanawaz w/o Late Rashid Saab	3930	Manually	61/**	0.51	0.20	Teak, Silver, Hebbvu, Others	100	20	Rainfed	Rainfed/ Protective irrigation	0	0.51	Private Land
Doddahosuru	Makabool Saab - s/o Late Jamul Saab	3931	Manually	62/**	0.51	0.20	Teak, Silver, Hebbvu, Others	100	20	Rainfed	Rainfed/ Protective irrigation	0	0.51	Private Land

Village Name	Farmer Name:	Farmer Code	Rate Type (Manually/Machinery)	Survey No:	Total Area (Ha.)	Proposed Area (Ha.)	Activity/Model/Plant/Crop Name :	Number of Plants Per Ha	No. of plants	Method of Irrigation	Source of Irrigation (Canal/Rainfed/Well)	Area as per Type Of Land (Ha.)		Ownership of Land (Community Land/
												Waste Land	Cultivable	
Doddahosuru	Najimabanu s/o Late Saab John Saab	3932	Manually	62/**	0.51	0.20	Teak, Silver, Hebbevu, Others	100	20	Rainfed	Rainfed/ Protective irrigation	0	0.51	Private Land
Doddahosuru	Basha	3933	Manually	62/**	0.30	0.12	Teak, Silver, Hebbevu, Others	100	12	Rainfed	Rainfed/ Protective irrigation	0	0.30	Private Land
Doddahosuru	Tibetans on behalf of Central Government -	3934	Manually	62/**	2.00	0.80	Teak, Silver, Hebbevu, Others	100	80	Rainfed	Rainfed/ Protective irrigation	0	2.00	Private Land
Doddahosuru	COMMAN LAND	3935	Manually	62/**	2.00	0.80	Teak, Silver, Hebbevu, Others	100	80	Rainfed	Rainfed/ Protective irrigation	0	2.00	Community Land
Doddahosuru	Javarayya s/o Huchhaiah	3936	Manually	62/**	1.32	0.53	Teak, Silver, Hebbevu, Others	100	53	Rainfed	Rainfed/ Protective irrigation	0	1.32	Private Land
Doddahosuru	Thimmayya s/o Late Huchhaiah	3937	Manually	62/**	0.40	0.16	Teak, Silver, Hebbevu, Others	100	16	Rainfed	Rainfed/ Protective irrigation	0	0.40	Private Land
Doddahosuru	Rashid Khan. - s/o. Jayuruddin	3938	Manually	62/**	0.17	0.07	Teak, Silver, Hebbevu, Others	100	7	Rainfed	Rainfed/ Protective irrigation	0	0.17	Private Land
Doddahosuru	Panchayat Development Officer Koppa. s/o.	3939	Manually	62/**	0.01	0.00	Teak, Silver, Hebbevu, Others	100	0	Rainfed	Rainfed/ Protective irrigation	0	0.01	Private Land
Doddahosuru	Kausar Bhanu s/o Late Amir Khan	3940	Manually	62/**	1.70	0.68	Teak, Silver, Hebbevu, Others	100	68	Rainfed	Rainfed/ Protective irrigation	0	1.70	Private Land
Doddahosuru	Jubedabhi - w/o Ismail Khan	3941	Manually	62/**	1.60	0.64	Teak, Silver, Hebbevu, Others	100	64	Rainfed	Rainfed/ Protective irrigation	0	1.60	Private Land
Doddahosuru	COMMAN LAND	3942	Manually	62/**	0.40	0.16	Teak, Silver, Hebbevu, Others	100	16	Rainfed	Rainfed/ Protective irrigation	0	0.40	Community Land
Doddahosuru	Razia Banu w/o Riaz	3943	Manually	62/**	1.35	0.54	Teak, Silver, Hebbevu, Others	100	54	Rainfed	Rainfed/ Protective irrigation	0	1.35	Private Land
Doddahosuru	Nurjan. - s/o. Jamalbhee & w/o. Syed Feer	3944	Manually	62/**	0.36	0.14	Teak, Silver, Hebbevu, Others	100	14	Rainfed	Rainfed/ Protective irrigation	0	0.36	Private Land
Doddahosuru	Fayaz Ahmad s/o Late Shaikh Ismail	3945	Manually	62/**	0.52	0.21	Teak, Silver, Hebbevu, Others	100	21	Rainfed	Rainfed/ Protective irrigation	0	0.52	Private Land
Doddahosuru	Ayaz Pasha s/o Rafeeq Ahmed	3946	Manually	62/**	0.30	0.12	Teak, Silver, Hebbevu, Others	100	12	Rainfed	Rainfed/ Protective irrigation	0	0.30	Private Land
Doddahosuru	Rafeeq Ahmed s/o Late Shaikh Ismail	3947	Manually	62/**	0.52	0.21	Teak, Silver, Hebbevu, Others	100	21	Rainfed	Rainfed/ Protective irrigation	0	0.52	Private Land
Doddahosuru	Rudamma w/o Late Mahadevappa	3948	Manually	62/**	1.20	0.48	Teak, Silver, Hebbevu, Others	100	48	Rainfed	Rainfed/ Protective irrigation	0	1.20	Private Land
Doddahosuru	Shambulingappa s/o Late Puttuswamappa and Late Siddarajamma	3949	Manually	62/**	0.82	0.33	Teak, Silver, Hebbevu, Others	100	33	Rainfed	Rainfed/ Protective irrigation	0	0.82	Private Land
Doddahosuru	Sannathamma s/o Late Puttayya	3950	Manually	62/**	1.60	0.64	Teak, Silver, Hebbevu, Others	100	64	Rainfed	Rainfed/ Protective irrigation	0	1.60	Private Land
Doddahosuru	Saab John Saab s/o Mohammed Budane Saab	3951	Manually	62/**	1.20	0.48	Teak, Silver, Hebbevu, Others	100	48	Rainfed	Rainfed/ Protective irrigation	0	1.20	Private Land
Doddahosuru	Laxmi w/o Ramaiah. -	3952	Manually	62/**	1.01	0.40	Teak, Silver, Hebbevu, Others	100	40	Rainfed	Rainfed/ Protective irrigation	0	1.01	Private Land
Doddahosuru	Vishalakshi s/o Ramaiah. -	3953	Manually	62/**	0.80	0.32	Teak, Silver, Hebbevu, Others	100	32	Rainfed	Rainfed/ Protective irrigation	0	0.80	Private Land
Doddahosuru	Basamma w/o Ramaiah. -	3954	Manually	62/**	0.80	0.32	Teak, Silver, Hebbevu, Others	100	32	Rainfed	Rainfed/ Protective irrigation	0	0.80	Private Land
Doddahosuru	Swami s/o le nanjaya	3955	Manually	62/**	1.80	0.72	Teak, Silver, Hebbevu, Others	100	72	Rainfed	Rainfed/ Protective irrigation	0	1.80	Private Land
Doddahosuru	Funding and Education -	3956	Manually	62/**	2.80	1.12	Teak, Silver, Hebbevu, Others	100	112	Rainfed	Rainfed/ Protective irrigation	0	2.80	Private Land
Doddahosuru	Nizamuddin Siddique s/o S A Haleem Uruf S Abdul Haleem	3957	Manually	62/**	0.40	0.16	Teak, Silver, Hebbevu, Others	100	16	Rainfed	Rainfed/ Protective irrigation	0	0.40	Private Land
Doddahosuru	Nizamuddin Siddique s/o S A Haleem Uruf S Abdul Haleem	3958	Manually	62/**	2.69	1.08	Teak, Silver, Hebbevu, Others	100	108	Rainfed	Rainfed/ Protective irrigation	0	2.69	Private Land
Doddahosuru	Hemalatha w/o. Mariswamy	3959	Manually	62/**	2.00	0.80	Teak, Silver, Hebbevu, Others	100	80	Rainfed	Rainfed/ Protective irrigation	0	2.00	Private Land
Doddahosuru	M.R. Nandakumar -	3960	Manually	62/**	1.55	0.62	Teak, Silver, Hebbevu, Others	100	62	Rainfed	Rainfed/ Protective irrigation	0	1.55	Private Land
Doddahosuru	Shivamma w/o. Mahadevappa. -	3961	Manually	62/**	0.60	0.24	Teak, Silver, Hebbevu, Others	100	24	Rainfed	Rainfed/ Protective irrigation	0	0.60	Private Land
Doddahosuru	Chandrakala w/o Late Basavaraju	3962	Manually	62/**	1.55	0.62	Teak, Silver, Hebbevu, Others	100	62	Rainfed	Rainfed/ Protective irrigation	0	1.55	Private Land
Doddahosuru	Mahmoud Hussein - s/o Khader Khan	3963	Manually	62/**	1.50	0.60	Teak, Silver, Hebbevu, Others	100	60	Rainfed	Rainfed/ Protective irrigation	0	1.50	Private Land



Village Name	Farmer Name:	Farmer Code	Rate Type (Manually/Machinery)	Survey No:	Total Area (Ha.)	Proposed Area (Ha.)	Activity/Model/Plant/Crop Name :	Number of Plants Per Ha	No. of plants	Method of Irrigation	Source of Irrigation (Canal/Rainfed/Well)	Area as per Type Of Land (Ha.)		Ownership of Land (Community Land/
												Waste Land	Cultivable	
Doddahosuru	Mohammed Anwar s/o. Late. Peer Saab. -	3964	Manually	62/**	1.60	0.64	Teak, Silver, Hebbvu, Others	100	64	Rainfed	Rainfed/ Protective irrigation	0	1.60	Private Land
Doddahosuru	Jainabhiamma - w/o Khadar Khan	3965	Manually	62/**	0.82	0.33	Teak, Silver, Hebbvu, Others	100	33	Rainfed	Rainfed/ Protective irrigation	0	0.82	Private Land
Doddahosuru	Riaz s/o Amir John	3966	Manually	62/**	0.31	0.12	Teak, Silver, Hebbvu, Others	100	12	Rainfed	Rainfed/ Protective irrigation	0	0.31	Private Land
Doddahosuru	B K Bollamma - w/o. B.B. Carriappa	3967	Manually	62/**	0.13	0.05	Teak, Silver, Hebbvu, Others	100	5	Rainfed	Rainfed/ Protective irrigation	0	0.13	Private Land
Doddahosuru	Bharat Kulamarva Subramanya. s/o K. Subramanyabhat	3968	Manually	62/**	1.02	0.41	Teak, Silver, Hebbvu, Others	100	41	Rainfed	Rainfed/ Protective irrigation	0	1.02	Private Land
Doddahosuru	Ajmat Khan s/o Rashid Khan	3969	Manually	62/**	0.89	0.36	Teak, Silver, Hebbvu, Others	100	36	Rainfed	Rainfed/ Protective irrigation	0	0.89	Private Land
Doddahosuru	Shakira w/o. Nazir Ahmed	3970	Manually	62/**	0.43	0.17	Teak, Silver, Hebbvu, Others	100	17	Rainfed	Rainfed/ Protective irrigation	0	0.43	Private Land
Doddahosuru	Mehrunnissa w/o. Mahmoud Anwar	3971	Manually	62/**	0.43	0.17	Teak, Silver, Hebbvu, Others	100	17	Rainfed	Rainfed/ Protective irrigation	0	0.43	Private Land
Doddahosuru	TAJUN B w/oM Late. Rasool Saab	3972	Manually	62/**	0.43	0.17	Teak, Silver, Hebbvu, Others	100	17	Rainfed	Rainfed/ Protective irrigation	0	0.43	Private Land
Doddahosuru	Zaidani s/o le Dastagir	3973	Manually	62/**	0.43	0.17	Teak, Silver, Hebbvu, Others	100	17	Rainfed	Rainfed/ Protective irrigation	0	0.43	Private Land
Doddahosuru	TAJUN B w/oM Late. Rasool Saab	3974	Manually	62/**	0.42	0.17	Teak, Silver, Hebbvu, Others	100	17	Rainfed	Rainfed/ Protective irrigation	0	0.42	Private Land
Doddahosuru	K.N. Bhadrappa s/o Late. Ningappa	3975	Manually	62/**	0.43	0.17	Teak, Silver, Hebbvu, Others	100	17	Rainfed	Rainfed/ Protective irrigation	0	0.43	Private Land
Doddahosuru	Noor Ahmed - s/o Buden Sharif	3976	Manually	62/**	0.30	0.12	Teak, Silver, Hebbvu, Others	100	12	Rainfed	Rainfed/ Protective irrigation	0	0.30	Private Land
Doddahosuru	Nagamma - w/o Mahalingaswamy	3977	Manually	62/**	0.20	0.08	Teak, Silver, Hebbvu, Others	100	8	Rainfed	Rainfed/ Protective irrigation	0	0.20	Private Land
Doddahosuru	Prabhakara - s/o Appu	3978	Manually	62/**	0.30	0.12	Teak, Silver, Hebbvu, Others	100	12	Rainfed	Rainfed/ Protective irrigation	0	0.30	Private Land
Doddahosuru	PALAKSHA M R s/o Late M N RAJU	3979	Manually	62/**	1.10	0.44	Teak, Silver, Hebbvu, Others	100	44	Rainfed	Rainfed/ Protective irrigation	0	1.10	Private Land
Doddahosuru	Parvathamma - s/o Sannamma	3980	Manually	62/**	1.60	0.64	Teak, Silver, Hebbvu, Others	100	64	Rainfed	Rainfed/ Protective irrigation	0	1.60	Private Land
Doddahosuru	Parvathamma - w/o. M.N. Raju	3981	Manually	62/**	0.80	0.32	Teak, Silver, Hebbvu, Others	100	32	Rainfed	Rainfed/ Protective irrigation	0	0.80	Private Land
Doddahosuru	B. Pathima - w/o KunniAhmad	3982	Manually	62/**	1.60	0.64	Teak, Silver, Hebbvu, Others	100	64	Rainfed	Rainfed/ Protective irrigation	0	1.60	Private Land
Doddahosuru	Srinivasa s/o Late H C Puttayya	3983	Manually	62/**	1.00	0.40	Teak, Silver, Hebbvu, Others	100	40	Rainfed	Rainfed/ Protective irrigation	0	1.00	Private Land
Doddahosuru	M K Machaiah s/o M K Kushalappa	3984	Manually	62/**	0.30	0.12	Teak, Silver, Hebbvu, Others	100	12	Rainfed	Rainfed/ Protective irrigation	0	0.30	Private Land
Doddahosuru	C P Kavernamma w/o Late. C A Poorvaiah	3985	Manually	62/**	0.90	0.36	Teak, Silver, Hebbvu, Others	100	36	Rainfed	Rainfed/ Protective irrigation	0	0.90	Private Land
Doddahosuru	Gangamma - w/o Poorvaiah	3986	Manually	62/**	0.60	0.24	Teak, Silver, Hebbvu, Others	100	24	Rainfed	Rainfed/ Protective irrigation	0	0.60	Private Land
Doddahosuru	Ponnaki - Koh Achhaiah	3987	Manually	62/**	0.60	0.24	Teak, Silver, Hebbvu, Others	100	24	Rainfed	Rainfed/ Protective irrigation	0	0.60	Private Land
Doddahosuru	Basammanni - w/o Late Basappa	3988	Manually	62/**	1.00	0.40	Teak, Silver, Hebbvu, Others	100	40	Rainfed	Rainfed/ Protective irrigation	0	1.00	Private Land
Doddahosuru	Basavaraju - s/o Mariappa	3989	Manually	62/**	1.00	0.40	Teak, Silver, Hebbvu, Others	100	40	Rainfed	Rainfed/ Protective irrigation	0	1.00	Private Land
Doddahosuru	M M Fayaz Ahmed s/o R Mohamed Ali	3990	Manually	62/**	1.10	0.44	Teak, Silver, Hebbvu, Others	100	44	Rainfed	Rainfed/ Protective irrigation	0	1.10	Private Land
Doddahosuru	P Mahmoud - s/o Ibrahim	3991	Manually	62/**	1.40	0.56	Teak, Silver, Hebbvu, Others	100	56	Rainfed	Rainfed/ Protective irrigation	0	1.40	Private Land
Doddahosuru	Jayamma w/o Late C K Mahadevappa	3992	Manually	62/**	1.10	0.44	Teak, Silver, Hebbvu, Others	100	44	Rainfed	Rainfed/ Protective irrigation	0	1.10	Private Land
Doddahosuru	Somanna s/o Late Ramaiah	3993	Manually	62/**	1.20	0.48	Teak, Silver, Hebbvu, Others	100	48	Rainfed	Rainfed/ Protective irrigation	0	1.20	Private Land
Doddahosuru	A.S. Mahadevappa - s/o Siddalingappa	3994	Manually	62/**	1.20	0.48	Teak, Silver, Hebbvu, Others	100	48	Rainfed	Rainfed/ Protective irrigation	0	1.20	Private Land
Doddahosuru	Kamalaganapathi w/o. Late: Ganapathy	3995	Manually	62/**	1.20	0.48	Teak, Silver, Hebbvu, Others	100	48	Rainfed	Rainfed/ Protective irrigation	0	1.20	Private Land

Village Name	Farmer Name:	Farmer Code	Rate Type (Manually/Machinery)	Survey No:	Total Area (Ha.)	Proposed Area (Ha.)	Activity/Model/Plant/Crop Name :	Number of Plants Per Ha	No. of plants	Method of Irrigation	Source of Irrigation (Canal/Rainfed/Well)	Area as per Type Of Land (Ha.)		Ownership of Land (Community Land/
												Waste Land	Cultivable	
Doddahosuru	Mahadevappa - s/o Subbappa	3996	Manually	62/**	1.20	0.48	Teak, Silver, Hebbavu, Others	100	48	Rainfed	Rainfed/ Protective irrigation	0	1.20	Private Land
Doddahosuru	Sundramma - w/o Mahadevappa	3997	Manually	62/**	0.02	0.01	Teak, Silver, Hebbavu, Others	100	1	Rainfed	Rainfed/ Protective irrigation	0	0.02	Private Land
Doddahosuru	Najmunnisa w/o. Late Mahmoud Amir Saab	3998	Manually	62/**	0.60	0.24	Teak, Silver, Hebbavu, Others	100	24	Rainfed	Rainfed/ Protective irrigation	0	0.60	Private Land
Doddahosuru	Jayamma - w/o Malleesh	3999	Manually	62/**	1.10	0.44	Teak, Silver, Hebbavu, Others	100	44	Rainfed	Rainfed/ Protective irrigation	0	1.10	Private Land
Doddahosuru	A C Mandanna s/o Late A C Changappa	4000	Manually	62/**	0.20	0.08	Teak, Silver, Hebbavu, Others	100	8	Rainfed	Rainfed/ Protective irrigation	0	0.20	Private Land
Doddahosuru	M S Marigowda - s/o Siddagowda	4001	Manually	62/**	1.40	0.56	Teak, Silver, Hebbavu, Others	100	56	Rainfed	Rainfed/ Protective irrigation	0	1.40	Private Land
Doddahosuru	M S Marigowda - s/o Siddagowda	4002	Manually	62/**	0.10	0.04	Teak, Silver, Hebbavu, Others	100	4	Rainfed	Rainfed/ Protective irrigation	0	0.10	Private Land
Doddahosuru	Mohammed Gaus -	4003	Manually	62/**	0.20	0.08	Teak, Silver, Hebbavu, Others	100	8	Rainfed	Rainfed/ Protective irrigation	0	0.20	Private Land
Doddahosuru	M.G. Mustak Hussain -	4004	Manually	62/**	1.40	0.56	Teak, Silver, Hebbavu, Others	100	56	Rainfed	Rainfed/ Protective irrigation	0	1.40	Private Land
Doddahosuru	A M Nanjappa s/o A C Mandanna	4005	Manually	62/**	1.40	0.56	Teak, Silver, Hebbavu, Others	100	56	Rainfed	Rainfed/ Protective irrigation	0	1.40	Private Land
Doddahosuru	M.P. Akbar Pasha s/o M r Feer	4006	Manually	62/**	1.40	0.56	Teak, Silver, Hebbavu, Others	100	56	Rainfed	Rainfed/ Protective irrigation	0	1.40	Private Land
Doddahosuru	Modurayya - s/o Nanjappa	4007	Manually	62/**	1.40	0.56	Teak, Silver, Hebbavu, Others	100	56	Rainfed	Rainfed/ Protective irrigation	0	1.40	Private Land
Doddahosuru	M G Muhammad Idris - s/o H Mahmoud Gaus	4008	Manually	62/**	1.40	0.56	Teak, Silver, Hebbavu, Others	100	56	Rainfed	Rainfed/ Protective irrigation	0	1.40	Private Land
Doddahosuru	Yasmin - s/o Ibrahim	4009	Manually	62/**	1.50	0.60	Teak, Silver, Hebbavu, Others	100	60	Rainfed	Rainfed/ Protective irrigation	0	1.50	Private Land
Doddahosuru	M.E. Yasoop - s/o Ibrahim	4010	Manually	62/**	1.30	0.52	Teak, Silver, Hebbavu, Others	100	52	Rainfed	Rainfed/ Protective irrigation	0	1.30	Private Land
Doddahosuru	K. R Rani -	4011	Manually	62/**	1.00	0.40	Teak, Silver, Hebbavu, Others	100	40	Rainfed	Rainfed/ Protective irrigation	0	1.00	Private Land
Doddahosuru	K. R Rani -	4012	Manually	62/**	1.50	0.60	Teak, Silver, Hebbavu, Others	100	60	Rainfed	Rainfed/ Protective irrigation	0	1.50	Private Land
Doddahosuru	K. R Rani -	4013	Manually	62/**	1.50	0.60	Teak, Silver, Hebbavu, Others	100	60	Rainfed	Rainfed/ Protective irrigation	0	1.50	Private Land
Doddahosuru	K. Ramarao -	4014	Manually	62/**	1.40	0.56	Teak, Silver, Hebbavu, Others	100	56	Rainfed	Rainfed/ Protective irrigation	0	1.40	Private Land
Doddahosuru	M.S. Ramegowda - s/o Siddegowda	4015	Manually	62/**	1.30	0.52	Teak, Silver, Hebbavu, Others	100	52	Rainfed	Rainfed/ Protective irrigation	0	1.30	Private Land
Doddahosuru	Ramegowda - s/o Siddegowda	4016	Manually	62/**	0.70	0.28	Teak, Silver, Hebbavu, Others	100	28	Rainfed	Rainfed/ Protective irrigation	0	0.70	Private Land
Doddahosuru	Ramachandra - s/o Girigowda	4017	Manually	62/**	0.20	0.08	Teak, Silver, Hebbavu, Others	100	8	Rainfed	Rainfed/ Protective irrigation	0	0.20	Private Land
Doddahosuru	D.M. Raju -	4018	Manually	62/**	1.40	0.56	Teak, Silver, Hebbavu, Others	100	56	Rainfed	Rainfed/ Protective irrigation	0	1.40	Private Land
Doddahosuru	M.V. Ratnamma - w/o Shivanna	4019	Manually	62/**	1.20	0.48	Teak, Silver, Hebbavu, Others	100	48	Rainfed	Rainfed/ Protective irrigation	0	1.20	Private Land
Doddahosuru	Irappa - s/o Shivappa	4020	Manually	62/**	0.40	0.16	Teak, Silver, Hebbavu, Others	100	16	Rainfed	Rainfed/ Protective irrigation	0	0.40	Private Land
Doddahosuru	Rudrappa - s/o Channaweerappa	4021	Manually	62/**	1.10	0.44	Teak, Silver, Hebbavu, Others	100	44	Rainfed	Rainfed/ Protective irrigation	0	1.10	Private Land
Doddahosuru	L.C. Gurubasappa - s/o Chikmakadappa	4022	Manually	62/**	1.10	0.44	Teak, Silver, Hebbavu, Others	100	44	Rainfed	Rainfed/ Protective irrigation	0	1.10	Private Land
Doddahosuru	L.C. Lingarajappa -	4023	Manually	62/**	1.10	0.44	Teak, Silver, Hebbavu, Others	100	44	Rainfed	Rainfed/ Protective irrigation	0	1.10	Private Land
Doddahosuru	S.R. Vasudeva - s/o Ramanashetty	4024	Manually	62/**	0.30	0.12	Teak, Silver, Hebbavu, Others	100	12	Rainfed	Rainfed/ Protective irrigation	0	0.30	Private Land
Doddahosuru	L.A. Eeramma s/o V. Appayya	4025	Manually	62/**	1.40	0.56	Teak, Silver, Hebbavu, Others	100	56	Rainfed	Rainfed/ Protective irrigation	0	1.40	Private Land
Doddahosuru	L.A. Eeramma w/o Chandrasekharayya	4026	Manually	62/**	1.10	0.44	Teak, Silver, Hebbavu, Others	100	44	Rainfed	Rainfed/ Protective irrigation	0	1.10	Private Land
Doddahosuru	Mohammed Ismail s/o Late: Budensheriff	4027	Manually	63*/1	0.20	0.08	Teak, Silver, Hebbavu, Others	100	8	Rainfed	Rainfed/ Protective irrigation	0	0.20	Private Land

Village Name	Farmer Name:	Farmer Code	Rate Type (Manually/Machinery)	Survey No:	Total Area (Ha.)	Proposed Area (Ha.)	Activity/Model/Plant/Crop Name :	Number of Plants Per Ha	No. of plants	Method of Irrigation	Source of Irrigation (Canal/Rainfed/Well)	Area as per Type Of Land (Ha.)		Ownership of Land (Community Land/
												Waste Land	Cultivable	
Doddahosuru	Sharanamma s/o Govindayya	4028	Manually	63*/2	0.06	0.02	Teak, Silver, Hebbavu, Others	100	2	Rainfed	Rainfed/ Protective irrigation	0	0.06	Private Land
Doddahosuru	A.M. Sham Kho Mandanna	4029	Manually	63*/3	0.50	0.20	Teak, Silver, Hebbavu, Others	100	20	Rainfed	Rainfed/ Protective irrigation	0	0.50	Private Land
Doddahosuru	A0.Shivanna s/o Siddegowda	4030	Manually	63*/4	1.40	0.56	Teak, Silver, Hebbavu, Others	100	56	Rainfed	Rainfed/ Protective irrigation	0	1.40	Private Land
Doddahosuru	S D Sujatha w/o Late Prakash	4031	Manually	64**	0.07	0.03	Teak, Silver, Hebbavu, Others	100	3	Rainfed	Rainfed/ Protective irrigation	0	0.07	Private Land
Doddahosuru	Deviramma w/o. Late C. C. Shivanna	4032	Manually	65**	1.00	0.40	Teak, Silver, Hebbavu, Others	100	40	Rainfed	Rainfed/ Protective irrigation	0	1.00	Private Land
Doddahosuru	Sumitra w/o Late Raja	4033	Manually	67**	0.62	0.25	Teak, Silver, Hebbavu, Others	100	25	Rainfed	Rainfed/ Protective irrigation	0	0.62	Private Land
Doddahosuru	Sharappannisa - w/o Basha	4034	Manually	68*/1	0.26	0.10	Teak, Silver, Hebbavu, Others	100	10	Rainfed	Rainfed/ Protective irrigation	0	0.26	Private Land
Doddahosuru	Sher Punneesa w/o. Syed Wazir	4035	Manually	68*/2	1.20	0.48	Teak, Silver, Hebbavu, Others	100	48	Rainfed	Rainfed/ Protective irrigation	0	1.20	Private Land
Doddahosuru	Sannamma w/o Bowisannayaya	4036	Manually	68**/3	0.80	0.32	Teak, Silver, Hebbavu, Others	100	32	Rainfed	Rainfed/ Protective irrigation	0	0.80	Private Land
Doddahosuru	Ashraf Bhee w/o Ley Abdul Nabhee	4037	Manually	68**/4	1.10	0.44	Teak, Silver, Hebbavu, Others	100	44	Rainfed	Rainfed/ Protective irrigation	0	1.10	Private Land
Doddahosuru	Sarojamma - w/o. B.V. Somashekharaya	4038	Manually	69**	1.20	0.48	Teak, Silver, Hebbavu, Others	100	48	Rainfed	Rainfed/ Protective irrigation	0	1.20	Private Land
Doddahosuru	Syed Younis - s/o Syed Qasim	4039	Manually	7**	1.17	0.47	Teak, Silver, Hebbavu, Others	100	47	Rainfed	Rainfed/ Protective irrigation	0	1.17	Private Land
Doddahosuru	Nanjamma - w/o Sannappa	4040	Manually	7**	1.15	0.46	Teak, Silver, Hebbavu, Others	100	46	Rainfed	Rainfed/ Protective irrigation	0	1.15	Private Land
Doddahosuru	Sannaiah s/o Siddaiah	4041	Manually	7**	1.20	0.48	Teak, Silver, Hebbavu, Others	100	48	Rainfed	Rainfed/ Protective irrigation	0	1.20	Private Land
Doddahosuru	K S Uttayya - s/o K S Somaiah	4042	Manually	71**	1.20	0.48	Teak, Silver, Hebbavu, Others	100	48	Rainfed	Rainfed/ Protective irrigation	0	1.20	Private Land
Doddahosuru	A S Swami - s/o Shanthayya	4043	Manually	71**	1.60	0.64	Teak, Silver, Hebbavu, Others	100	64	Rainfed	Rainfed/ Protective irrigation	0	1.60	Private Land
Doddahosuru	HP Somasekharachari s/o Late Putnamyanayachari	4044	Manually	59*/1	0.60	0.24	Teak, Silver, Hebbavu, Others	100	24	Rainfed	Rainfed/ Protective irrigation	0	0.60	Private Land
Doddahosuru	Siddhayya - s/o Devayya	4045	Manually	59*/1	1.20	0.48	Teak, Silver, Hebbavu, Others	100	48	Rainfed	Rainfed/ Protective irrigation	0	1.20	Private Land
Doddahosuru	Subbappa - s/o Late Basappa	4046	Manually	59*/1	0.60	0.24	Teak, Silver, Hebbavu, Others	100	24	Rainfed	Rainfed/ Protective irrigation	0	0.60	Private Land
Doddahosuru	Suvaramma	4047	Manually	59*/1	1.10	0.44	Teak, Silver, Hebbavu, Others	100	44	Rainfed	Rainfed/ Protective irrigation	0	1.10	Private Land
Doddahosuru	Visalakshi w/o Late L C Umesh	4048	Manually	59*/1	1.60	0.64	Teak, Silver, Hebbavu, Others	100	64	Rainfed	Rainfed/ Protective irrigation	0	1.60	Private Land
Doddahosuru	Suvaramma - Koh Prabhswamy	4049	Manually	59*/1	1.10	0.44	Teak, Silver, Hebbavu, Others	100	44	Rainfed	Rainfed/ Protective irrigation	0	1.10	Private Land
Doddahosuru	Manjunatha s/o Ishwarachari	4050	Manually	59*/2	0.54	0.22	Teak, Silver, Hebbavu, Others	100	22	Rainfed	Rainfed/ Protective irrigation	0	0.54	Private Land
Doddahosuru	Syed Nabhi - s/o Syed Ummer	4051	Manually	59*/3	1.20	0.48	Teak, Silver, Hebbavu, Others	100	48	Rainfed	Rainfed/ Protective irrigation	0	1.20	Private Land
Doddahosuru	M A Hassan - s/o Abdul Khader	4052	Manually	59*/4	1.19	0.48	Teak, Silver, Hebbavu, Others	100	48	Rainfed	Rainfed/ Protective irrigation	0	1.19	Private Land
Doddahosuru	Saramma - w/o Late Ismail	4053	Manually	59*/5	1.00	0.40	Teak, Silver, Hebbavu, Others	100	40	Rainfed	Rainfed/ Protective irrigation	0	1.00	Private Land
Doddahosuru	B.N. Kamalamma -	4054	Manually	59*/6	0.95	0.38	Teak, Silver, Hebbavu, Others	100	38	Rainfed	Rainfed/ Protective irrigation	0	0.95	Private Land
Doddahosuru	Srikantha s/o Late Basappa	4055	Manually	59*/7	1.60	0.64	Teak, Silver, Hebbavu, Others	100	64	Rainfed	Rainfed/ Protective irrigation	0	1.60	Private Land
Doddahosuru	M S Srinivasa - s/o Siddegowda	4056	Manually	65**	0.58	0.23	Teak, Silver, Hebbavu, Others	100	23	Rainfed	Rainfed/ Protective irrigation	0	0.58	Private Land
Doddahosuru	Rajammani w/o. Late Swami	4057	Manually	65**	0.80	0.32	Teak, Silver, Hebbavu, Others	100	32	Rainfed	Rainfed/ Protective irrigation	0	0.80	Private Land
Doddahosuru	Ipayya s/o ipayya	4058	Manually	65**	1.00	0.40	Teak, Silver, Hebbavu, Others	100	40	Rainfed	Rainfed/ Protective irrigation	0	1.00	Private Land
Doddahosuru	M.S. Shivanna - s/o Siddegowda	4059	Manually	65**	0.60	0.24	Teak, Silver, Hebbavu, Others	100	24	Rainfed	Rainfed/ Protective irrigation	0	0.60	Private Land

Village Name	Farmer Name:	Farmer Code	Rate Type (Manually/Machinery)	Survey No:	Total Area (Ha.)	Proposed Area (Ha.)	Activity/Model/Plant/Crop Name :	Number of Plants Per Ha	No. of plants	Method of Irrigation	Source of Irrigation (Canal/Rainfed/Well)	Area as per Type Of Land (Ha.)		Ownership of Land (Community Land/
												Waste Land	Cultivable	
Doddahosuru	M V Ratnamma w/o M S Shivanna	4060	Manually	66*/1	0.85	0.34	Teak, Silver, Hebbvu, Others	100	34	Rainfed	Rainfed/ Protective irrigation	0	0.85	Private Land
Doddahosuru	Lingamma w/o Late Basavya	4061	Manually	66*/2	0.59	0.24	Teak, Silver, Hebbvu, Others	100	24	Rainfed	Rainfed/ Protective irrigation	0	0.59	Private Land
Doddahosuru	Veeraba.dra s/o kaluweeraiyya	4062	Manually	66*/3	0.43	0.17	Teak, Silver, Hebbvu, Others	100	17	Rainfed	Rainfed/ Protective irrigation	0	0.43	Private Land
Doddahosuru	Syed Younis s/o Syed Qasi	4063	Manually	66*/4	0.31	0.12	Teak, Silver, Hebbvu, Others	100	12	Rainfed	Rainfed/ Protective irrigation	0	0.31	Private Land
Doddahosuru	Krishna s/o Kullakenchaiah	4064	Manually	67*/1	0.12	0.05	Teak, Silver, Hebbvu, Others	100	5	Rainfed	Rainfed/ Protective irrigation	0	0.12	Private Land
Doddahosuru	Khurshida Banu - w/o Mohamed Ismail	4065	Manually	67*/2	0.60	0.24	Teak, Silver, Hebbvu, Others	100	24	Rainfed	Rainfed/ Protective irrigation	0	0.60	Private Land
Doddahosuru	Rahnabhi w/o Syed Nabhi	4066	Manually	67*/3	0.64	0.26	Teak, Silver, Hebbvu, Others	100	26	Rainfed	Rainfed/ Protective irrigation	0	0.64	Private Land
Doddahosuru	B.U. Chandramma w/o. Ullas	4067	Manually	67*/4	0.23	0.09	Teak, Silver, Hebbvu, Others	100	9	Rainfed	Rainfed/ Protective irrigation	0	0.23	Private Land
Doddahosuru	Rajamma w/o Late: Tammyya	4068	Manually	67*/4	1.30	0.52	Teak, Silver, Hebbvu, Others	100	52	Rainfed	Rainfed/ Protective irrigation	0	1.30	Private Land
Doddahosuru	Rajendra s/o Basavya	4069	Manually	68**	0.13	0.05	Teak, Silver, Hebbvu, Others	100	5	Rainfed	Rainfed/ Protective irrigation	0	0.13	Private Land
Doddahosuru	Ravi s/o Chandra	4070	Manually	69*/1	0.33	0.13	Teak, Silver, Hebbvu, Others	100	13	Rainfed	Rainfed/ Protective irrigation	0	0.33	Private Land
Doddahosuru	K R Ramachandra s/o Ramashetti	4071	Manually	69*/2	0.20	0.08	Teak, Silver, Hebbvu, Others	100	8	Rainfed	Rainfed/ Protective irrigation	0	0.20	Private Land
Doddahosuru	Jayanna s/o Mahadevappa	4072	Manually	69*/3	0.90	0.36	Teak, Silver, Hebbvu, Others	100	36	Rainfed	Rainfed/ Protective irrigation	0	0.90	Private Land
Doddahosuru	Nanjundaswamy s/o Mahadevappa	4073	Manually	69*/4	0.25	0.10	Teak, Silver, Hebbvu, Others	100	10	Rainfed	Rainfed/ Protective irrigation	0	0.25	Private Land
Doddahosuru	Kalleramma's Padmanabha - s/o Chinnappa	4074	Manually	69*/4	0.25	0.10	Teak, Silver, Hebbvu, Others	100	10	Rainfed	Rainfed/ Protective irrigation	0	0.25	Private Land
Doddahosuru	Santhosha s/o Nagaratna	4075	Manually	70**	0.05	0.02	Teak, Silver, Hebbvu, Others	100	2	Rainfed	Rainfed/ Protective irrigation	0	0.05	Private Land
Doddahosuru	Kempamma w/o. Kalaiah	4076	Manually	70**	1.20	0.48	Teak, Silver, Hebbvu, Others	100	48	Rainfed	Rainfed/ Protective irrigation	0	1.20	Private Land
Doddahosuru	Ratnamma w/o Late Basavaraju	4077	Manually	71**	1.05	0.42	Teak, Silver, Hebbvu, Others	100	42	Rainfed	Rainfed/ Protective irrigation	0	1.05	Private Land
Doddahosuru	Kariyappa - s/o Belliappa	4078	Manually	71**	0.25	0.10	Teak, Silver, Hebbvu, Others	100	10	Rainfed	Rainfed/ Protective irrigation	0	0.25	Private Land
Doddahosuru	M K Machaiah s/o M K Kushalappa	4079	Manually	71**	0.77	0.31	Teak, Silver, Hebbvu, Others	100	31	Rainfed	Rainfed/ Protective irrigation	0	0.77	Private Land
Doddahosuru	M.G. Akhtar Hussein s/o Mahmoud Gaus	4080	Manually	71**	1.40	0.56	Teak, Silver, Hebbvu, Others	100	56	Rainfed	Rainfed/ Protective irrigation	0	1.40	Private Land
Doddahosuru	M.G. Mustak Hussein s/o Mahmoud Gaus	4081	Manually	71**	1.60	0.64	Teak, Silver, Hebbvu, Others	100	64	Rainfed	Rainfed/ Protective irrigation	0	1.60	Private Land
Doddahosuru	M.M. Shabbir Ahmad s/o Mohammed Ali	4082	Manually	71**	1.60	0.64	Teak, Silver, Hebbvu, Others	100	64	Rainfed	Rainfed/ Protective irrigation	0	1.60	Private Land
Doddahosuru	basavanna s/o Late Ningappa	4083	Manually	72*/1	1.20	0.48	Teak, Silver, Hebbvu, Others	100	48	Rainfed	Rainfed/ Protective irrigation	0	1.20	Private Land
Doddahosuru	Chandrasekhara s/o Mahadevappa	4084	Manually	72*/2	0.43	0.17	Teak, Silver, Hebbvu, Others	100	17	Rainfed	Rainfed/ Protective irrigation	0	0.43	Private Land
Doddahosuru	Chandra s/o Basavaiah	4085	Manually	72*/3	0.25	0.10	Teak, Silver, Hebbvu, Others	100	10	Rainfed	Rainfed/ Protective irrigation	0	0.25	Private Land
Doddahosuru	T.B.Athulya s/o T.N Babu	4086	Manually	72*/4	0.80	0.32	Teak, Silver, Hebbvu, Others	100	32	Rainfed	Rainfed/ Protective irrigation	0	0.80	Private Land
Doddahosuru	Neelamma w/o Late Raju	4087	Manually	72*/5	1.10	0.44	Teak, Silver, Hebbvu, Others	100	44	Rainfed	Rainfed/ Protective irrigation	0	1.10	Private Land
Doddahosuru	P.K. Keshava - s/o P.M. Kuttappa	4088	Manually	73**	1.40	0.56	Teak, Silver, Hebbvu, Others	100	56	Rainfed	Rainfed/ Protective irrigation	0	1.40	Private Land
Doddahosuru	Gowamma - w/o Ipaiya	4089	Manually	74*/1	0.40	0.16	Teak, Silver, Hebbvu, Others	100	16	Rainfed	Rainfed/ Protective irrigation	0	0.40	Private Land
Doddahosuru	Visalakshi w/o Late L C Umesha	4090	Manually	74*/1	1.10	0.44	Teak, Silver, Hebbvu, Others	100	44	Rainfed	Rainfed/ Protective irrigation	0	1.10	Private Land
Doddahosuru	L.C. Lingarajappa - s/o Chikamadappa	4091	Manually	74*/1	1.00	0.40	Teak, Silver, Hebbvu, Others	100	40	Rainfed	Rainfed/ Protective irrigation	0	1.00	Private Land

Village Name	Farmer Name:	Farmer Code	Rate Type (Manually/Machinery)	Survey No:	Total Area (Ha.)	Proposed Area (Ha.)	Activity/Model/Plant/Crop Name :	Number of Plants Per Ha	No. of plants	Method of Irrigation	Source of Irrigation (Canal/Rainfed/Well)	Area as per Type Of Land (Ha.)		Ownership of Land (Community Land/
												Waste Land	Cultivable	
Doddahosuru	C. Channappa - s/o Siddappa	4092	Manually	74*/1	0.80	0.32	Teak, Silver, Hebbvu, Others	100	32	Rainfed	Rainfed/ Protective irrigation	0	0.80	Private Land
Doddahosuru	JOSEPH DEVASIA U SUNYJOSEPH - s/o THOMAN JOSEPH	4093	Manually	74*/2	0.97	0.39	Teak, Silver, Hebbvu, Others	100	39	Rainfed	Rainfed/ Protective irrigation	0	0.97	Private Land
Doddahosuru	Kallamma - w/o Cheluvayya	4094	Manually	75**	1.60	0.64	Teak, Silver, Hebbvu, Others	100	64	Rainfed	Rainfed/ Protective irrigation	0	1.60	Private Land
Doddahosuru	Annaji - s/o Gangaya	4095	Manually	77*/1	0.80	0.32	Teak, Silver, Hebbvu, Others	100	32	Rainfed	Rainfed/ Protective irrigation	0	0.80	Private Land
Doddahosuru	B C Eerappa s/o Late Chinnappa	4096	Manually	77*/1	0.90	0.36	Teak, Silver, Hebbvu, Others	100	36	Rainfed	Rainfed/ Protective irrigation	0	0.90	Private Land
Doddahosuru	M.E. Aliyabhi - w/o Ibrahim	4097	Manually	77*/1	1.10	0.44	Teak, Silver, Hebbvu, Others	100	44	Rainfed	Rainfed/ Protective irrigation	0	1.10	Private Land
Doddahosuru	K S Janardhana - s/o Pathi Somaiah	4098	Manually	77*/1	1.35	0.54	Teak, Silver, Hebbvu, Others	100	54	Rainfed	Rainfed/ Protective irrigation	0	1.35	Private Land
Doddahosuru	K S Janardhana - s/o Pathi Somaiah	4099	Manually	77*/2	1.60	0.64	Teak, Silver, Hebbvu, Others	100	64	Rainfed	Rainfed/ Protective irrigation	0	1.60	Private Land
Doddahosuru	K S Janardhana - s/o Pathi Somaiah	4100	Manually	77*/2	1.54	0.62	Teak, Silver, Hebbvu, Others	100	62	Rainfed	Rainfed/ Protective irrigation	0	1.54	Private Land
Doddahosuru	J.K. Raju s/o Mariahiah	4101	Manually	77*/3	1.60	0.64	Teak, Silver, Hebbvu, Others	100	64	Rainfed	Rainfed/ Protective irrigation	0	1.60	Private Land
Doddahosuru	Akhtar Hussein - s/o Muhammad Ghaus	4102	Manually	77*/4	1.20	0.48	Teak, Silver, Hebbvu, Others	100	48	Rainfed	Rainfed/ Protective irrigation	0	1.20	Private Land
Doddahosuru	Thimmagowda - s/o Kalegowda	4103	Manually	77*/4	1.60	0.64	Teak, Silver, Hebbvu, Others	100	64	Rainfed	Rainfed/ Protective irrigation	0	1.60	Private Land
Doddahosuru	Gowamma w/o Late Siddappa	4104	Manually	61**	0.80	0.32	Teak, Silver, Hebbvu, Others	100	32	Rainfed	Rainfed/ Protective irrigation	0	0.80	Private Land
Doddahosuru	Madhu K C s/o Chettiappa K G	4105	Manually	62*/1	0.79	0.32	Teak, Silver, Hebbvu, Others	100	32	Rainfed	Rainfed/ Protective irrigation	0	0.79	Private Land
Doddahosuru	Boja - s/o Puttayya	4106	Manually	62*/2	0.60	0.24	Teak, Silver, Hebbvu, Others	100	24	Rainfed	Rainfed/ Protective irrigation	0	0.60	Private Land
Doddahosuru	Basappa - s/o Nanjappa	4107	Manually	11**	0.80	0.32	Teak, Silver, Hebbvu, Others	100	32	Rainfed	Rainfed/ Protective irrigation	0	0.80	Private Land
Doddahosuru	S M Velliappa - s/o Muthanna	4108	Manually	11**	1.60	0.64	Teak, Silver, Hebbvu, Others	100	64	Rainfed	Rainfed/ Protective irrigation	0	1.60	Private Land
Doddahosuru	Hasanba s/o M C Syed Alavi	4109	Manually	11**	1.60	0.64	Teak, Silver, Hebbvu, Others	100	64	Rainfed	Rainfed/ Protective irrigation	0	1.60	Private Land
Doddahosuru	Shivamma w/o Late B Nanjari	4110	Manually	11**	0.82	0.33	Teak, Silver, Hebbvu, Others	100	33	Rainfed	Rainfed/ Protective irrigation	0	0.82	Private Land
Doddahosuru	B N KAMALAMMA w/o Late NANJAPASETTI	4111	Manually	11**	1.60	0.64	Teak, Silver, Hebbvu, Others	100	64	Rainfed	Rainfed/ Protective irrigation	0	1.60	Private Land
Doddahosuru	Aziz Ullakhan -	4112	Manually	11**	1.60	0.64	Teak, Silver, Hebbvu, Others	100	64	Rainfed	Rainfed/ Protective irrigation	0	1.60	Private Land
Doddahosuru	M.N. Nanda - s/o nanjappa	4113	Manually	11**	1.20	0.48	Teak, Silver, Hebbvu, Others	100	48	Rainfed	Rainfed/ Protective irrigation	0	1.20	Private Land
Doddahosuru	Sharadamma w/o HP P Somashkeharachari	4114	Manually	11**	1.00	0.40	Teak, Silver, Hebbvu, Others	100	40	Rainfed	Rainfed/ Protective irrigation	0	1.00	Private Land
Doddahosuru	Ningaya - s/o gadiputtayya	4115	Manually	34**	1.17	0.47	Teak, Silver, Hebbvu, Others	100	47	Rainfed	Rainfed/ Protective irrigation	0	1.17	Private Land
Doddahosuru	COMMAN LAND	4116	Manually	34**	1.20	0.48	Teak, Silver, Hebbvu, Others	100	48	Rainfed	Rainfed/ Protective irrigation	0	1.20	Community Land
Doddahosuru	Nagaraja - s/o Jawaraiah	4117	Manually	34**	40.97	16.39	Teak, Silver, Hebbvu, Others	100	1639	Rainfed	Rainfed/ Protective irrigation	0	40.97	Private Land
Doddahosuru	D.T. Nagendra - s/o Late Thimmashetti	4118	Manually	34**	1.60	0.64	Teak, Silver, Hebbvu, Others	100	64	Rainfed	Rainfed/ Protective irrigation	0	1.60	Private Land
Doddahosuru	Channamma - w/o Nagappa	4119	Manually	34**	1.60	0.64	Teak, Silver, Hebbvu, Others	100	64	Rainfed	Rainfed/ Protective irrigation	0	1.60	Private Land
Doddahosuru	Ramanayaka s/o Late Huchaiah	4120	Manually	34**	0.42	0.17	Teak, Silver, Hebbvu, Others	100	17	Rainfed	Rainfed/ Protective irrigation	0	0.42	Private Land
Doddahosuru	Allisab -	4121	Manually	34**	1.60	0.64	Teak, Silver, Hebbvu, Others	100	64	Rainfed	Rainfed/ Protective irrigation	0	1.60	Private Land
Doddahosuru	Allisab -	4122	Manually	34**	1.60	0.64	Teak, Silver, Hebbvu, Others	100	64	Rainfed	Rainfed/ Protective irrigation	0	1.60	Private Land
Doddahosuru	Bhojamma s/o w/o Late Palngappa	4123	Manually	34**	1.08	0.43	Teak, Silver, Hebbvu, Others	100	43	Rainfed	Rainfed/ Protective irrigation	0	1.08	Private Land

Village Name	Farmer Name:	Farmer Code	Rate Type (Manually/Machinery)	Survey No:	Total Area (Ha.)	Proposed Area (Ha.)	Activity/Model/Plant/Crop Name :	Number of Plants Per Ha	No. of plants	Method of Irrigation	Source of Irrigation (Canal/Rainfed/Well)	Area as per Type Of Land (Ha.)		Ownership of Land (Community Land/
												Waste Land	Cultivable	
Doddahosuru	D S Puttaya - s/o Late Doddasannaiah	4124	Manually	34/**	1.40	0.56	Teak, Silver, Hebbvu, Others	100	56	Rainfed	Rainfed/ Protective irrigation	0	1.40	Private Land
Doddahosuru	Kaleel Ahmed -	4125	Manually	34/**	0.80	0.32	Teak, Silver, Hebbvu, Others	100	32	Rainfed	Rainfed/ Protective irrigation	0	0.80	Private Land
Doddahosuru	Basamma - s/o Mallaiiah	4126	Manually	34/**	0.65	0.26	Teak, Silver, Hebbvu, Others	100	26	Rainfed	Rainfed/ Protective irrigation	0	0.65	Private Land
Doddahosuru	Basha - s/o Imam Saab	4127	Manually	34/**	1.00	0.40	Teak, Silver, Hebbvu, Others	100	40	Rainfed	Rainfed/ Protective irrigation	0	1.00	Private Land
Doddahosuru	Mohammed	4128	Manually	34/**	1.00	0.40	Teak, Silver, Hebbvu, Others	100	40	Rainfed	Rainfed/ Protective irrigation	0	1.00	Private Land
Doddahosuru	Bharathi -	4129	Manually	34/**	1.20	0.48	Teak, Silver, Hebbvu, Others	100	48	Rainfed	Rainfed/ Protective irrigation	0	1.20	Private Land
Doddahosuru	Mahesh - s/o Veerappa	4130	Manually	34/**	1.40	0.56	Teak, Silver, Hebbvu, Others	100	56	Rainfed	Rainfed/ Protective irrigation	0	1.40	Private Land
Doddahosuru	Basheer Ahmed -	4131	Manually	5/**	1.00	0.40	Teak, Silver, Hebbvu, Others	100	40	Rainfed	Rainfed/ Protective irrigation	0	1.00	Private Land
Doddahosuru	Venkatesha - s/o Doddasannaiah	4132	Manually	5/**	0.80	0.32	Teak, Silver, Hebbvu, Others	100	32	Rainfed	Rainfed/ Protective irrigation	0	0.80	Private Land
Doddahosuru	Mariah -	4133	Manually	6/**	0.80	0.32	Teak, Silver, Hebbvu, Others	100	32	Rainfed	Rainfed/ Protective irrigation	0	0.80	Private Land
Doddahosuru	Maria - s/o Basavannaiah	4134	Manually	6/**	1.20	0.48	Teak, Silver, Hebbvu, Others	100	48	Rainfed	Rainfed/ Protective irrigation	0	1.20	Private Land
Doddahosuru	Aseep - w/o Mohamed Peer	4135	Manually	6/**	0.05	0.02	Teak, Silver, Hebbvu, Others	100	2	Rainfed	Rainfed/ Protective irrigation	0	0.05	Private Land
Doddahosuru	Srimathi Muttamma	4136	Manually	7/**	1.20	0.48	Teak, Silver, Hebbvu, Others	100	48	Rainfed	Rainfed/ Protective irrigation	0	1.20	Private Land
Doddahosuru	Altaf - s/o Madar sab	4137	Manually	7/**	0.85	0.34	Teak, Silver, Hebbvu, Others	100	34	Rainfed	Rainfed/ Protective irrigation	0	0.85	Private Land
Doddahosuru	MENASAMAMA - w/o SIDE Gowda	4138	Manually	7/**	1.10	0.44	Teak, Silver, Hebbvu, Others	100	44	Rainfed	Rainfed/ Protective irrigation	0	1.10	Private Land
Doddahosuru	Madhyaya - s/o Late Siddappa	4139	Manually	7/**	0.63	0.25	Teak, Silver, Hebbvu, Others	100	25	Rainfed	Rainfed/ Protective irrigation	0	0.63	Private Land
Doddahosuru	Cinnamma w/o. Late Siddaiah	4140	Manually	7/**	0.02	0.01	Teak, Silver, Hebbvu, Others	100	1	Rainfed	Rainfed/ Protective irrigation	0	0.02	Private Land
Doddahosuru	D.T. Ravikumar - s/o Thimmashetty	4141	Manually	7/**	0.72	0.29	Teak, Silver, Hebbvu, Others	100	29	Rainfed	Rainfed/ Protective irrigation	0	0.72	Private Land
Doddahosuru	M.S. Marigowda s/o. Siddegowda	4142	Manually	8/**	0.80	0.32	Teak, Silver, Hebbvu, Others	100	32	Rainfed	Rainfed/ Protective irrigation	0	0.80	Private Land
Doddahosuru	Raju s/o Late Annaiah	4143	Manually	8/**	0.80	0.32	Teak, Silver, Hebbvu, Others	100	32	Rainfed	Rainfed/ Protective irrigation	0	0.80	Private Land
Doddahosuru	K R Ramashetti - s/o Ramashetti	4144	Manually	8/**	1.00	0.40	Teak, Silver, Hebbvu, Others	100	40	Rainfed	Rainfed/ Protective irrigation	0	1.00	Private Land
Doddahosuru	Wahab - s/o Latip Saab	4145	Manually	8/**	1.10	0.44	Teak, Silver, Hebbvu, Others	100	44	Rainfed	Rainfed/ Protective irrigation	0	1.10	Private Land
Doddahosuru	S B Varshabendra - s/o Basappa	4146	Manually	8/**	1.60	0.64	Teak, Silver, Hebbvu, Others	100	64	Rainfed	Rainfed/ Protective irrigation	0	1.60	Private Land
Doddahosuru	Vrishabhendrappa.S.B. - s/o Basappa	4147	Manually	35/**/1	1.60	0.64	Teak, Silver, Hebbvu, Others	100	64	Rainfed	Rainfed/ Protective irrigation	0	1.60	Private Land
Doddahosuru	Shivanashetti s/o Mondashetti	4148	Manually	35/**/2	0.80	0.32	Teak, Silver, Hebbvu, Others	100	32	Rainfed	Rainfed/ Protective irrigation	0	0.80	Private Land
Doddahosuru	Shahida Banu - w/o Nazir Saab	4149	Manually	36/**	1.60	0.64	Teak, Silver, Hebbvu, Others	100	64	Rainfed	Rainfed/ Protective irrigation	0	1.60	Private Land
Doddahosuru	D.S. Shivanna - s/o Siddappa	4150	Manually	1/**/1	1.60	0.64	Teak, Silver, Hebbvu, Others	100	64	Rainfed	Rainfed/ Protective irrigation	0	1.60	Private Land
Doddahosuru	Syed Anwar s/o Syed Qasim	4151	Manually	1/**/2	0.01	0.00	Teak, Silver, Hebbvu, Others	100	0	Rainfed	Rainfed/ Protective irrigation	0	0.01	Private Land
Doddahosuru	Shivamma -	4152	Manually	1/**/3	1.00	0.40	Teak, Silver, Hebbvu, Others	100	40	Rainfed	Rainfed/ Protective irrigation	0	1.00	Private Land
Doddahosuru	Mrs. Siddamma w/o Raju	4153	Manually	10/**/1	1.40	0.56	Teak, Silver, Hebbvu, Others	100	56	Rainfed	Rainfed/ Protective irrigation	0	1.40	Private Land
Doddahosuru	Krishna s/o s/o Bundaiah	4154	Manually	11/**/1.	1.40	0.56	Teak, Silver, Hebbvu, Others	100	56	Rainfed	Rainfed/ Protective irrigation	0	1.40	Private Land
Doddahosuru	D M Shekhar - s/o Late. Mariappa	4155	Manually	11/**/1.	1.00	0.40	Teak, Silver, Hebbvu, Others	100	40	Rainfed	Rainfed/ Protective irrigation	0	1.00	Private Land

Village Name	Farmer Name:	Farmer Code	Rate Type (Manually/Machinery)	Survey No:	Total Area (Ha.)	Proposed Area (Ha.)	Activity/Model/Plant/Crop Name :	Number of Plants Per Ha	No. of plants	Method of Irrigation	Source of Irrigation (Canal/Rainfed/Well)	Area as per Type Of Land (Ha.)		Ownership of Land (Community Land/
												Waste Land	Cultivable	
Doddahosuru	Sharpunisha - w/o Basha	4156	Manually	11*/2	1.15	0.46	Teak, Silver, Hebbavu, Others	100	46	Rainfed	Rainfed/ Protective irrigation	0	1.15	Private Land
Doddahosuru	C K Lakkayya s/o Kengeya	4157	Manually	11*/3	0.20	0.08	Teak, Silver, Hebbavu, Others	100	8	Rainfed	Rainfed/ Protective irrigation	0	0.20	Private Land
Doddahosuru	Nagina Begum w/o. Basheer Ahmed	4158	Manually	11*/4	0.80	0.32	Teak, Silver, Hebbavu, Others	100	32	Rainfed	Rainfed/ Protective irrigation	0	0.80	Private Land
Doddahosuru	D.T. Satyanarayana - s/o Thimmashetty	4159	Manually	11*/5	1.30	0.52	Teak, Silver, Hebbavu, Others	100	52	Rainfed	Rainfed/ Protective irrigation	0	1.30	Private Land
Doddahosuru	Lakshmaiah s/o Dasayya	4160	Manually	12*/1	1.30	0.52	Teak, Silver, Hebbavu, Others	100	52	Rainfed	Rainfed/ Protective irrigation	0	1.30	Private Land
Doddahosuru	Siddhalingaiah -	4161	Manually	12*/10	1.10	0.44	Teak, Silver, Hebbavu, Others	100	44	Rainfed	Rainfed/ Protective irrigation	0	1.10	Private Land
Doddahosuru	Siddalingamma - w/o Kalluvairayaya	4162	Manually	12*/11	0.60	0.24	Teak, Silver, Hebbavu, Others	100	24	Rainfed	Rainfed/ Protective irrigation	0	0.60	Private Land
Doddahosuru	Swami s/o Dasayya	4163	Manually	13**	0.30	0.12	Teak, Silver, Hebbavu, Others	100	12	Rainfed	Rainfed/ Protective irrigation	0	0.30	Private Land
Doddahosuru	M.M. Suissha - w/o Mutanna	4164	Manually	14*/1	1.00	0.40	Teak, Silver, Hebbavu, Others	100	40	Rainfed	Rainfed/ Protective irrigation	0	1.00	Private Land
Doddahosuru	K. Somashekhar -	4165	Manually	14*/2	0.50	0.20	Teak, Silver, Hebbavu, Others	100	20	Rainfed	Rainfed/ Protective irrigation	0	0.50	Private Land
Doddahosuru	S.M. Appanna s/o Mutanna	4166	Manually	14*/4	0.40	0.16	Teak, Silver, Hebbavu, Others	100	16	Rainfed	Rainfed/ Protective irrigation	0	0.40	Private Land
Doddahosuru	Somashekhar - s/o Channappa	4167	Manually	15*/1	0.60	0.24	Teak, Silver, Hebbavu, Others	100	24	Rainfed	Rainfed/ Protective irrigation	0	0.60	Private Land
Doddahosuru	Rachayya - s/o Kalluveeraiah	4168	Manually	15*/10	1.10	0.44	Teak, Silver, Hebbavu, Others	100	44	Rainfed	Rainfed/ Protective irrigation	0	1.10	Private Land
Doddahosuru	Tammayya - s/o Muthappa	4169	Manually	15*/2	1.40	0.56	Teak, Silver, Hebbavu, Others	100	56	Rainfed	Rainfed/ Protective irrigation	0	1.40	Private Land
Doddahosuru	Anwar Sharif s/o Yakub Sharif	4170	Manually	15*/3	1.30	0.52	Teak, Silver, Hebbavu, Others	100	52	Rainfed	Rainfed/ Protective irrigation	0	1.30	Private Land
Doddahosuru	Puttayya -	4171	Manually	15*/4	0.80	0.32	Teak, Silver, Hebbavu, Others	100	32	Rainfed	Rainfed/ Protective irrigation	0	0.80	Private Land
Doddahosuru	Karigowda -	4172	Manually	15*/5	1.00	0.40	Teak, Silver, Hebbavu, Others	100	40	Rainfed	Rainfed/ Protective irrigation	0	1.00	Private Land
Doddahosuru	C R Divakar	4173	Manually	15*/6	0.10	0.04	Teak, Silver, Hebbavu, Others	100	4	Rainfed	Rainfed/ Protective irrigation	0	0.10	Private Land
Doddahosuru	H.B. Lakkayya - s/o Basavyaya	4174	Manually	15*/7	1.20	0.48	Teak, Silver, Hebbavu, Others	100	48	Rainfed	Rainfed/ Protective irrigation	0	1.20	Private Land
Doddahosuru	Devamma - w/o Doddasannaiah	4175	Manually	15*/8	1.20	0.48	Teak, Silver, Hebbavu, Others	100	48	Rainfed	Rainfed/ Protective irrigation	0	1.20	Private Land
Doddahosuru	Siddaiah - s/o Siddaiah	4176	Manually	15*/9	1.30	0.52	Teak, Silver, Hebbavu, Others	100	52	Rainfed	Rainfed/ Protective irrigation	0	1.30	Private Land
Doddahosuru	Kausar Bhanu s/o Late Amir Khan	4177	Manually	16*/1	1.10	0.44	Teak, Silver, Hebbavu, Others	100	44	Rainfed	Rainfed/ Protective irrigation	0	1.10	Private Land
Doddahosuru	Rajaiah: Raju -	4178	Manually	16*/2	0.80	0.32	Teak, Silver, Hebbavu, Others	100	32	Rainfed	Rainfed/ Protective irrigation	0	0.80	Private Land
Doddahosuru	Kalamma w/o Late Iraya	4179	Manually	16*/3	0.70	0.28	Teak, Silver, Hebbavu, Others	100	28	Rainfed	Rainfed/ Protective irrigation	0	0.70	Private Land
Doddahosuru	Kaleel Ahmed - s/o Madar Saab	4180	Manually	17*/1	0.21	0.08	Teak, Silver, Hebbavu, Others	100	8	Rainfed	Rainfed/ Protective irrigation	0	0.21	Private Land
Doddahosuru	Saidani w/o Late Dastagir	4181	Manually	17*/2	0.60	0.24	Teak, Silver, Hebbavu, Others	100	24	Rainfed	Rainfed/ Protective irrigation	0	0.60	Private Land
Doddahosuru	D.B.MOJunatha s/o K.S.Basappa	4182	Manually	17*/3	0.80	0.32	Teak, Silver, Hebbavu, Others	100	32	Rainfed	Rainfed/ Protective irrigation	0	0.80	Private Land
Doddahosuru	Nagamani s/o Late. Puttuswamappa	4183	Manually	17*/4	0.52	0.21	Teak, Silver, Hebbavu, Others	100	21	Rainfed	Rainfed/ Protective irrigation	0	0.52	Private Land
Doddahosuru	Dastagiri Khan s/o Gaus Khan	4184	Manually	17*/5	0.22	0.09	Teak, Silver, Hebbavu, Others	100	9	Rainfed	Rainfed/ Protective irrigation	0	0.22	Private Land
Doddahosuru	Thimmayya s/o Dasayya	4185	Manually	18*/1	0.90	0.36	Teak, Silver, Hebbavu, Others	100	36	Rainfed	Rainfed/ Protective irrigation	0	0.90	Private Land
Doddahosuru	Ujanayisi	4186	Manually	18*/2	1.50	0.60	Teak, Silver, Hebbavu, Others	100	60	Rainfed	Rainfed/ Protective irrigation	0	1.50	Private Land
Doddahosuru	Kalaiah s/o Kalaiah	4187	Manually	18*/3	0.65	0.26	Teak, Silver, Hebbavu, Others	100	26	Rainfed	Rainfed/ Protective irrigation	0	0.65	Private Land

Village Name	Farmer Name:	Farmer Code	Rate Type (Manually/Machinery)	Survey No:	Total Area (Ha.)	Proposed Area (Ha.)	Activity/Model/Plant/Crop Name :	Number of Plants Per Ha	No. of plants	Method of Irrigation	Source of Irrigation (Canal/Rainfed/Well)	Area as per Type Of Land (Ha.)		Ownership of Land (Community Land/
												Waste Land	Cultivable	
Doddahosuru	MohammedAnwar s/o Late Peer Saab	4188	Manually	18/**/4	0.40	0.16	Teak, Silver, Hebbavu, Others	100	16	Rainfed	Rainfed/ Protective irrigation	0	0.40	Private Land
Doddahosuru	Ahalya -	4189	Manually	18/**/5	1.60	0.64	Teak, Silver, Hebbavu, Others	100	64	Rainfed	Rainfed/ Protective irrigation	0	1.60	Private Land
Doddahosuru	P K Keshava s/o Late Kuttappa	4190	Manually	18/**/6	0.63	0.25	Teak, Silver, Hebbavu, Others	100	25	Rainfed	Rainfed/ Protective irrigation	0	0.63	Private Land
Doddahosuru	Chennamma w/o Late.Chelvayya	4191	Manually	18/**/7	0.50	0.20	Teak, Silver, Hebbavu, Others	100	20	Rainfed	Rainfed/ Protective irrigation	0	0.50	Private Land
Doddahosuru	Kumaraswamy - s/o Channaweerappa	4192	Manually	18/**/7	1.20	0.48	Teak, Silver, Hebbavu, Others	100	48	Rainfed	Rainfed/ Protective irrigation	0	1.20	Private Land
Doddahosuru	D B Manjunatha s/o Late Basappa	4193	Manually	19/**/1	0.81	0.32	Teak, Silver, Hebbavu, Others	100	32	Rainfed	Rainfed/ Protective irrigation	0	0.81	Private Land
Doddahosuru	Ranjit P K s/o P K Keshava	4194	Manually	19/**/10	1.20	0.48	Teak, Silver, Hebbavu, Others	100	48	Rainfed	Rainfed/ Protective irrigation	0	1.20	Private Land
Doddahosuru	B Krishnamurti - s/o Kempashetti	4195	Manually	19/**/11	1.30	0.52	Teak, Silver, Hebbavu, Others	100	52	Rainfed	Rainfed/ Protective irrigation	0	1.30	Private Land
Doddahosuru	Krishnappa - s/o K. Sanjeevaiah	4196	Manually	19/**/12	0.88	0.35	Teak, Silver, Hebbavu, Others	100	35	Rainfed	Rainfed/ Protective irrigation	0	0.88	Private Land
Doddahosuru	Krishnappa s/o Dasayya	4197	Manually	19/**/13	1.60	0.64	Teak, Silver, Hebbavu, Others	100	64	Rainfed	Rainfed/ Protective irrigation	0	1.60	Private Land
Doddahosuru	Gupper - s/o Latip Saab	4198	Manually	19/**/14	0.02	0.01	Teak, Silver, Hebbavu, Others	100	1	Rainfed	Rainfed/ Protective irrigation	0	0.02	Private Land
Doddahosuru	Gulsirbanu w/o. Mohamed Jamal	4199	Manually	19/**/15	1.60	0.64	Teak, Silver, Hebbavu, Others	100	64	Rainfed	Rainfed/ Protective irrigation	0	1.60	Private Land
Doddahosuru	Kumari s/o Late Chandrappa	4200	Manually	19/**/16	0.40	0.16	Teak, Silver, Hebbavu, Others	100	16	Rainfed	Rainfed/ Protective irrigation	0	0.40	Private Land
Doddahosuru	Syed Wazir s/o Syed Amir	4201	Manually	19/**/2	0.80	0.32	Teak, Silver, Hebbavu, Others	100	32	Rainfed	Rainfed/ Protective irrigation	0	0.80	Private Land
Doddahosuru	Ten ginnyma - s/o syrimp te	4202	Manually	19/**/3	0.52	0.21	Teak, Silver, Hebbavu, Others	100	21	Rainfed	Rainfed/ Protective irrigation	0	0.52	Private Land
Doddahosuru	Ten Ginnyma - s/o Siremp Temp	4203	Manually	19/**/4	1.11	0.44	Teak, Silver, Hebbavu, Others	100	44	Rainfed	Rainfed/ Protective irrigation	0	1.11	Private Land
Doddahosuru	Basappa - s/o Nanjappa	4204	Manually	19/**/5	0.64	0.26	Teak, Silver, Hebbavu, Others	100	26	Rainfed	Rainfed/ Protective irrigation	0	0.64	Private Land
Doddahosuru	H.M. Nasurullah -	4205	Manually	19/**/6	1.20	0.48	Teak, Silver, Hebbavu, Others	100	48	Rainfed	Rainfed/ Protective irrigation	0	1.20	Private Land
Doddahosuru	H.M. Nasarullah -	4206	Manually	19/**/7	1.10	0.44	Teak, Silver, Hebbavu, Others	100	44	Rainfed	Rainfed/ Protective irrigation	0	1.10	Private Land
Doddahosuru	K.N. Nataraja - s/o Nanjundappa	4207	Manually	19/**/8	1.10	0.44	Teak, Silver, Hebbavu, Others	100	44	Rainfed	Rainfed/ Protective irrigation	0	1.10	Private Land
Doddahosuru	PURKHA RAM. s/o BHEKA RAM	4208	Manually	19/**/9	1.10	0.44	Teak, Silver, Hebbavu, Others	100	44	Rainfed	Rainfed/ Protective irrigation	0	1.10	Private Land
Doddahosuru	Aj Mat Khan s/o DJ Rasheed	4209	Manually	20/**/1	1.10	0.44	Teak, Silver, Hebbavu, Others	100	44	Rainfed	Rainfed/ Protective irrigation	0	1.10	Private Land
Doddahosuru	Mubak Khan s/o Jamal Khan. -	4210	Manually	20/**/10	1.10	0.44	Teak, Silver, Hebbavu, Others	100	44	Rainfed	Rainfed/ Protective irrigation	0	1.10	Private Land
Doddahosuru	Samshunnisa w/o. Late Amir Khan	4211	Manually	20/**/11	1.10	0.44	Teak, Silver, Hebbavu, Others	100	44	Rainfed	Rainfed/ Protective irrigation	0	1.10	Private Land
Doddahosuru	Girija s/o Late Annayya	4212	Manually	20/**/12	1.10	0.44	Teak, Silver, Hebbavu, Others	100	44	Rainfed	Rainfed/ Protective irrigation	0	1.10	Private Land
Doddahosuru	M.R. Nandakumar -	4213	Manually	20/**/13	1.00	0.40	Teak, Silver, Hebbavu, Others	100	40	Rainfed	Rainfed/ Protective irrigation	0	1.00	Private Land
Doddahosuru	C.R. Divakara -	4214	Manually	20/**/14	0.84	0.34	Teak, Silver, Hebbavu, Others	100	34	Rainfed	Rainfed/ Protective irrigation	0	0.84	Private Land
Doddahosuru	Putabasava s/o Late Channabasavaya	4215	Manually	20/**/15	0.44	0.18	Teak, Silver, Hebbavu, Others	100	18	Rainfed	Rainfed/ Protective irrigation	0	0.44	Private Land
Doddahosuru	Rachayya -	4216	Manually	20/**/23	0.44	0.18	Teak, Silver, Hebbavu, Others	100	18	Rainfed	Rainfed/ Protective irrigation	0	0.44	Private Land
Doddahosuru	Development of Koppa Grama Panchayat on behalf of Hon'ble Governor of Karnataka State Government -	4217	Manually	20/**/3	0.44	0.18	Teak, Silver, Hebbavu, Others	100	18	Rainfed	Rainfed/ Protective irrigation	0	0.44	Private Land
Doddahosuru	Putabasava s/o Late Channabasavaya	4218	Manually	20/**/4	1.50	0.60	Teak, Silver, Hebbavu, Others	100	60	Rainfed	Rainfed/ Protective irrigation	0	1.50	Private Land



Village Name	Farmer Name:	Farmer Code	Rate Type (Manually/Machinery)	Survey No:	Total Area (Ha.)	Proposed Area (Ha.)	Activity/Model/Plant/Crop Name :	Number of Plants Per Ha	No. of plants	Method of Irrigation	Source of Irrigation (Canal/Rainfed/Well)	Area as per Type Of Land (Ha.)		Ownership of Land (Community Land/
												Waste Land	Cultivable	
Doddahosuru	M.R. Nandakumar -	4219	Manually	20*/5	1.50	0.60	Teak, Silver, Hebbvu, Others	100	60	Rainfed	Rainfed/ Protective irrigation	0	1.50	Private Land
Doddahosuru	Kendagannayya -	4220	Manually	22*/1	1.10	0.44	Teak, Silver, Hebbvu, Others	100	44	Rainfed	Rainfed/ Protective irrigation	0	1.10	Private Land
Doddahosuru	Riaz s/o Amir John	4221	Manually	22*/2	1.50	0.60	Teak, Silver, Hebbvu, Others	100	60	Rainfed	Rainfed/ Protective irrigation	0	1.50	Private Land
Doddahosuru	Farida s/o Amir John	4222	Manually	22*/3	1.20	0.48	Teak, Silver, Hebbvu, Others	100	48	Rainfed	Rainfed/ Protective irrigation	0	1.20	Private Land
Doddahosuru	Puttabasavaiah s/o Late Chennabasavaiah	4223	Manually	24*/9	0.10	0.04	Teak, Silver, Hebbvu, Others	100	4	Rainfed	Rainfed/ Protective irrigation	0	0.10	Private Land
Doddahosuru	Koppa Syndicate Farmers Service -	4224	Manually	25*/1	1.10	0.44	Teak, Silver, Hebbvu, Others	100	44	Rainfed	Rainfed/ Protective irrigation	0	1.10	Private Land
Doddahosuru	M.R. Nandakumar -	4225	Manually	25*/1	1.50	0.60	Teak, Silver, Hebbvu, Others	100	60	Rainfed	Rainfed/ Protective irrigation	0	1.50	Private Land
Doddahosuru	Kendagannayya -	4226	Manually	25*/1	0.40	0.16	Teak, Silver, Hebbvu, Others	100	16	Rainfed	Rainfed/ Protective irrigation	0	0.40	Private Land
Doddahosuru	Riaz s/o Amir John	4227	Manually	25*/1	0.25	0.10	Teak, Silver, Hebbvu, Others	100	10	Rainfed	Rainfed/ Protective irrigation	0	0.25	Private Land
Doddahosuru	Farida s/o Amir John	4228	Manually	25*/10	0.40	0.16	Teak, Silver, Hebbvu, Others	100	16	Rainfed	Rainfed/ Protective irrigation	0	0.40	Private Land
Doddahosuru	Puttabasavaiah s/o Late Chennabasavaiah	4229	Manually	25*/12	2.33	0.93	Teak, Silver, Hebbvu, Others	100	93	Rainfed	Rainfed/ Protective irrigation	0	2.33	Private Land
Doddahosuru	Koppa Syndicate Farmers Service -	4230	Manually	25*/2	0.40	0.16	Teak, Silver, Hebbvu, Others	100	16	Rainfed	Rainfed/ Protective irrigation	0	0.40	Private Land
Giraguru	CS Prabhuswami s/o Late.Siddalingappa	4231	Manually	25*/3	0.61	0.24	Teak, Silver, Hebbvu, Others	100	24	Rainfed	Rainfed/ Protective irrigation	0	0.61	Private Land
Giraguru	CS Suresh s/o Late Siddalingappa	4232	Manually	25*/4	0.61	0.24	Teak, Silver, Hebbvu, Others	100	24	Rainfed	Rainfed/ Protective irrigation	0	0.61	Private Land
Giraguru	CS Suresh s/o Late Siddalingappa	4233	Manually	25*/5	0.03	0.01	Teak, Silver, Hebbvu, Others	100	1	Rainfed	Rainfed/ Protective irrigation	0	0.03	Private Land
Giraguru	CS Suresh s/o Late Siddalingappa	4234	Manually	25*/6	0.05	0.02	Teak, Silver, Hebbvu, Others	100	2	Rainfed	Rainfed/ Protective irrigation	0	0.05	Private Land
Giraguru	CS Prabhuswami s/o Late.Siddalingappa	4235	Manually	25*/7	0.03	0.01	Teak, Silver, Hebbvu, Others	100	1	Rainfed	Rainfed/ Protective irrigation	0	0.03	Private Land
Giraguru	CS Prabhuswami s/o Late.Siddalingappa	4236	Manually	25*/8	0.05	0.02	Teak, Silver, Hebbvu, Others	100	2	Rainfed	Rainfed/ Protective irrigation	0	0.05	Private Land
Giraguru	CS Manjunathaswamy s/o LateC Sadashivappa	4237	Manually	25*/9	1.34	0.54	Teak, Silver, Hebbvu, Others	100	54	Rainfed	Rainfed/ Protective irrigation	0	1.34	Private Land
Giraguru	Manjunatha s/o lay. Veerappa	4238	Manually	26*/1	1.44	0.58	Teak, Silver, Hebbvu, Others	100	58	Rainfed	Rainfed/ Protective irrigation	0	1.44	Private Land
Giraguru	C M Sadashivappa. s/o C V Mariappa	4239	Manually	26*/10	0.70	0.28	Teak, Silver, Hebbvu, Others	100	28	Rainfed	Rainfed/ Protective irrigation	0	0.70	Private Land
Giraguru	C M Manjunatha. s/o C V Mariappa	4240	Manually	26*/11	1.20	0.48	Teak, Silver, Hebbvu, Others	100	48	Rainfed	Rainfed/ Protective irrigation	0	1.20	Private Land
Giraguru	C M Sadashivappa. s/o C V Mariappa	4241	Manually	26*/12	0.80	0.32	Teak, Silver, Hebbvu, Others	100	32	Rainfed	Rainfed/ Protective irrigation	0	0.80	Private Land
Giraguru	C M Manjunatha. s/o C V Mariappa	4242	Manually	26*/3A	0.04	0.02	Teak, Silver, Hebbvu, Others	100	2	Rainfed	Rainfed/ Protective irrigation	0	0.04	Private Land
Giraguru	C.P. Swami -	4243	Manually	26*/4	1.90	0.76	Teak, Silver, Hebbvu, Others	100	76	Rainfed	Rainfed/ Protective irrigation	0	1.90	Private Land
Giraguru	Channaveeramma w/o Late Puttabasappa	4244	Manually	26*/5	1.97	0.79	Teak, Silver, Hebbvu, Others	100	79	Rainfed	Rainfed/ Protective irrigation	0	1.97	Private Land
Giraguru	Jagadeesha C S s/o Late S B Shivappa	4245	Manually	26*/6	1.66	0.66	Teak, Silver, Hebbvu, Others	100	66	Rainfed	Rainfed/ Protective irrigation	0	1.66	Private Land
Giraguru	Jagadeesha C S s/o Late S B Shivappa	4246	Manually	26*/7	2.00	0.80	Teak, Silver, Hebbvu, Others	100	80	Rainfed	Rainfed/ Protective irrigation	0	2.00	Private Land
Giraguru	BK Krishna s/o Late Karyappa	4247	Manually	26*/8	0.60	0.24	Teak, Silver, Hebbvu, Others	100	24	Rainfed	Rainfed/ Protective irrigation	0	0.60	Private Land
Giraguru	Chandramma w/o Late B K Vishwanath	4248	Manually	26*/9	0.46	0.18	Teak, Silver, Hebbvu, Others	100	18	Rainfed	Rainfed/ Protective irrigation	0	0.46	Private Land
Giraguru	B K Shiva s/o Late B K Karyappa	4249	Manually	27*/1	0.46	0.18	Teak, Silver, Hebbvu, Others	100	18	Rainfed	Rainfed/ Protective irrigation	0	0.46	Private Land
Giraguru	B K Ganapathi s/o Lay.B K Kariyappa	4250	Manually	28*/1	0.47	0.19	Teak, Silver, Hebbvu, Others	100	19	Rainfed	Rainfed/ Protective irrigation	0	0.47	Private Land

Village Name	Farmer Name:	Farmer Code	Rate Type (Manually/Machinery)	Survey No:	Total Area (Ha.)	Proposed Area (Ha.)	Activity/Model/Plant/Crop Name :	Number of Plants Per Ha	No. of plants	Method of Irrigation	Source of Irrigation (Canal/Rainfed/Well)	Area as per Type Of Land (Ha.)		Ownership of Land (Community Land/
												Waste Land	Cultivable	
Giraguru	CS Suresh s/o Late.Siddalingappa	4251	Manually	28*/2	0.33	0.13	Teak, Silver, Hebbvu, Others	100	13	Rainfed	Rainfed/ Protective irrigation	0	0.33	Private Land
Giraguru	CS Manjunathaswamy s/o Late Sadashivappa -	4252	Manually	28*/3	1.00	0.40	Teak, Silver, Hebbvu, Others	100	40	Rainfed	Rainfed/ Protective irrigation	0	1.00	Private Land
Giraguru	CS Prabhswami s/o Late Siddalingappa	4253	Manually	29*/1	0.22	0.09	Teak, Silver, Hebbvu, Others	100	9	Rainfed	Rainfed/ Protective irrigation	0	0.22	Private Land
Giraguru	CM Manjunatha s/o CV Mariappa. -	4254	Manually	29*/2	0.31	0.12	Teak, Silver, Hebbvu, Others	100	12	Rainfed	Rainfed/ Protective irrigation	0	0.31	Private Land
Giraguru	CM Sadashivappa s/o CV Mariappa. -	4255	Manually	29*/3	0.31	0.12	Teak, Silver, Hebbvu, Others	100	12	Rainfed	Rainfed/ Protective irrigation	0	0.31	Private Land
Giraguru	God of Basaveshwara -	4256	Manually	29*/4	4.30	1.72	Teak, Silver, Hebbvu, Others	100	172	Rainfed	Rainfed/ Protective irrigation	0	4.30	Private Land
Giraguru	CS Suresh s/o Lay.Siddalingappa	4257	Manually	3*/1	0.30	0.12	Teak, Silver, Hebbvu, Others	100	12	Rainfed	Rainfed/ Protective irrigation	0	0.30	Private Land
Giraguru	C S Manjunathaswamy s/o LateC	4258	Manually	3*/3	1.48	0.59	Teak, Silver, Hebbvu, Others	100	59	Rainfed	Rainfed/ Protective irrigation	0	1.48	Private Land
Giraguru	CS Prabhswami s/o Lay.Siddalingappa	4259	Manually	3*/3	0.33	0.13	Teak, Silver, Hebbvu, Others	100	13	Rainfed	Rainfed/ Protective irrigation	0	0.33	Private Land
Giraguru	CM Manjunatha s/o CV Mariappa. -	4260	Manually	3*/4	0.33	0.13	Teak, Silver, Hebbvu, Others	100	13	Rainfed	Rainfed/ Protective irrigation	0	0.33	Private Land
Giraguru	CM Sadashivappa s/o CV Mariappa. -	4261	Manually	3*/5	0.22	0.09	Teak, Silver, Hebbvu, Others	100	9	Rainfed	Rainfed/ Protective irrigation	0	0.22	Private Land
Giraguru	CHANNAVEIRAMA w/o Late PUTTBASAPPA	4262	Manually	30*/3	1.70	0.68	Teak, Silver, Hebbvu, Others	100	68	Rainfed	Rainfed/ Protective irrigation	0	1.70	Private Land
Giraguru	Jagadeesha CS s/o Late S B Shivappa	4263	Manually	31*/1	0.55	0.22	Teak, Silver, Hebbvu, Others	100	22	Rainfed	Rainfed/ Protective irrigation	0	0.55	Private Land
Giraguru	Jainabhiamma - w/o Jairuddin	4264	Manually	31*/1	0.76	0.30	Teak, Silver, Hebbvu, Others	100	30	Rainfed	Rainfed/ Protective irrigation	0	0.76	Private Land
Giraguru	Aslam -	4265	Manually	31*/2	0.40	0.16	Teak, Silver, Hebbvu, Others	100	16	Rainfed	Rainfed/ Protective irrigation	0	0.40	Private Land
Giraguru	Humor -	4266	Manually	32*/1	0.30	0.12	Teak, Silver, Hebbvu, Others	100	12	Rainfed	Rainfed/ Protective irrigation	0	0.30	Private Land
Giraguru	Maimunnisa w/o Late Jamal Saab	4267	Manually	32*/2	0.19	0.08	Teak, Silver, Hebbvu, Others	100	8	Rainfed	Rainfed/ Protective irrigation	0	0.19	Private Land
Giraguru	Chandramma B V w/o Late B K Viswanath	4268	Manually	32*/3	0.78	0.31	Teak, Silver, Hebbvu, Others	100	31	Rainfed	Rainfed/ Protective irrigation	0	0.78	Private Land
Giraguru	Devayya s/o Late Ramayya	4269	Manually	32*/4	1.15	0.46	Teak, Silver, Hebbvu, Others	100	46	Rainfed	Rainfed/ Protective irrigation	0	1.15	Private Land
Giraguru	Chandramma B V w/o Late B K Viswanath	4270	Manually	33*/*	0.56	0.22	Teak, Silver, Hebbvu, Others	100	22	Rainfed	Rainfed/ Protective irrigation	0	0.56	Private Land
Giraguru	Rajamma. w/o Late Revanna C.S.	4271	Manually	33*/15	0.72	0.29	Teak, Silver, Hebbvu, Others	100	29	Rainfed	Rainfed/ Protective irrigation	0	0.72	Private Land
Giraguru	Rajamma. w/o LateRevanna C.S.	4272	Manually	33*/16	0.19	0.08	Teak, Silver, Hebbvu, Others	100	8	Rainfed	Rainfed/ Protective irrigation	0	0.19	Private Land
Giraguru	Rajamma. w/o Late Revanna C.S.	4273	Manually	33*/34	0.04	0.02	Teak, Silver, Hebbvu, Others	100	2	Rainfed	Rainfed/ Protective irrigation	0	0.04	Private Land
Giraguru	Jagadeesha C.S. s/o Somashekharaya	4274	Manually	34*/1	0.95	0.38	Teak, Silver, Hebbvu, Others	100	38	Rainfed	Rainfed/ Protective irrigation	0	0.95	Private Land
Giraguru	Peer Pasha Saheb -	4275	Manually	34*/2	0.64	0.26	Teak, Silver, Hebbvu, Others	100	26	Rainfed	Rainfed/ Protective irrigation	0	0.64	Private Land
Giraguru	C.V. Mariappa -	4276	Manually	34*/3	0.95	0.38	Teak, Silver, Hebbvu, Others	100	38	Rainfed	Rainfed/ Protective irrigation	0	0.95	Private Land
Giraguru	C.V. Sidalingappa, -	4277	Manually	35*/1	0.44	0.18	Teak, Silver, Hebbvu, Others	100	18	Rainfed	Rainfed/ Protective irrigation	0	0.44	Private Land
Giraguru	CS Prabhswami s/o Late Siddalingappa	4278	Manually	35*/2	0.58	0.23	Teak, Silver, Hebbvu, Others	100	23	Rainfed	Rainfed/ Protective irrigation	0	0.58	Private Land
Giraguru	CS Suresh s/o Late Siddalingappa	4279	Manually	35*/2	0.57	0.23	Teak, Silver, Hebbvu, Others	100	23	Rainfed	Rainfed/ Protective irrigation	0	0.57	Private Land
Giraguru	C S Renukaswamy s/o Late C C Sadashivappa	4280	Manually	35*/3	1.90	0.76	Teak, Silver, Hebbvu, Others	100	76	Rainfed	Rainfed/ Protective irrigation	0	1.90	Private Land
Giraguru	C.S. Jagdish - s/o S.B. Shivappa	4281	Manually	35*/4	1.10	0.44	Teak, Silver, Hebbvu, Others	100	44	Rainfed	Rainfed/ Protective irrigation	0	1.10	Private Land
Giraguru	Basavarajappa A: Chikkavirappa -	4282	Manually	35*/5	0.06	0.02	Teak, Silver, Hebbvu, Others	100	2	Rainfed	Rainfed/ Protective irrigation	0	0.06	Private Land

Village Name	Farmer Name:	Farmer Code	Rate Type (Manually/Machinery)	Survey No:	Total Area (Ha.)	Proposed Area (Ha.)	Activity/Model/Plant/Crop Name :	Number of Plants Per Ha	No. of plants	Method of Irrigation	Source of Irrigation (Canal/Rainfed/Well)	Area as per Type Of Land (Ha.)		Ownership of Land (Community Land/
												Waste Land	Cultivable	
Giraguru	Chandramma -	4283	Manually	36*/1	0.40	0.16	Teak, Silver, Hebbavu, Others	100	16	Rainfed	Rainfed/ Protective irrigation	0	0.40	Private Land
Giraguru	Jayanna -	4284	Manually	36*/2	0.70	0.28	Teak, Silver, Hebbavu, Others	100	28	Rainfed	Rainfed/ Protective irrigation	0	0.70	Private Land
Giraguru	Udayachandra Suvama s/o Late Damudar Suvama- Bhp	4285	Manually	36*/3	0.02	0.01	Teak, Silver, Hebbavu, Others	100	1	Rainfed	Rainfed/ Protective irrigation	0	0.02	Private Land
Giraguru	Gowramma - w/o Siddaiah	4286	Manually	37*/1	0.40	0.16	Teak, Silver, Hebbavu, Others	100	16	Rainfed	Rainfed/ Protective irrigation	0	0.40	Private Land
Giraguru	Kalamma - w/o Dundayya	4287	Manually	37*/1	0.85	0.34	Teak, Silver, Hebbavu, Others	100	34	Rainfed	Rainfed/ Protective irrigation	0	0.85	Private Land
Giraguru	K.H. Ayub s/o Lay. Hajimeon	4288	Manually	37*/10	0.76	0.30	Teak, Silver, Hebbavu, Others	100	30	Rainfed	Rainfed/ Protective irrigation	0	0.76	Private Land
Giraguru	Devaraju s/o Siddaiah	4289	Manually	37*/11	0.50	0.20	Teak, Silver, Hebbavu, Others	100	20	Rainfed	Rainfed/ Protective irrigation	0	0.50	Private Land
Giraguru	Veerabhadra. s/o Siddaiah	4290	Manually	37*/12	0.90	0.36	Teak, Silver, Hebbavu, Others	100	36	Rainfed	Rainfed/ Protective irrigation	0	0.90	Private Land
Giraguru	Dr. Anita w/o Mohan B.V.	4291	Manually	37*/13	0.90	0.36	Teak, Silver, Hebbavu, Others	100	36	Rainfed	Rainfed/ Protective irrigation	0	0.90	Private Land
Giraguru	Mahesh - s/o Veerappa	4292	Manually	37*/14	0.90	0.36	Teak, Silver, Hebbavu, Others	100	36	Rainfed	Rainfed/ Protective irrigation	0	0.90	Private Land
Giraguru	Dr. Anita w/o Mohan B.V.	4293	Manually	37*/15	0.90	0.36	Teak, Silver, Hebbavu, Others	100	36	Rainfed	Rainfed/ Protective irrigation	0	0.90	Private Land
Lingapura	Mayamma w/o Late Raja	4294	Manually	37*/16	0.40	0.16	Teak, Silver, Hebbavu, Others	100	16	Rainfed	Rainfed/ Protective irrigation	0	0.40	Private Land
Lingapura	Veerabhadra s/o Ipayya	4295	Manually	37*/17	0.70	0.28	Teak, Silver, Hebbavu, Others	100	28	Rainfed	Rainfed/ Protective irrigation	0	0.70	Private Land
Lingapura	Siddammaw/o Masanayya	4296	Manually	37*/18	0.83	0.33	Teak, Silver, Hebbavu, Others	100	33	Rainfed	Rainfed/ Protective irrigation	0	0.83	Private Land
Lingapura	D.L. Raju s/o Lingayya	4297	Manually	37*/19	1.05	0.42	Teak, Silver, Hebbavu, Others	100	42	Rainfed	Rainfed/ Protective irrigation	0	1.05	Private Land
Lingapura	Raju s/o Bhairaya	4298	Manually	37*/2	0.45	0.18	Teak, Silver, Hebbavu, Others	100	18	Rainfed	Rainfed/ Protective irrigation	0	0.45	Private Land
Lingapura	Muttamma w/o Siddaiah	4299	Manually	37*/20	1.10	0.44	Teak, Silver, Hebbavu, Others	100	44	Rainfed	Rainfed/ Protective irrigation	0	1.10	Private Land
Lingapura	Karyaiiah s/o Kalingayya	4300	Manually	37*/21	0.70	0.28	Teak, Silver, Hebbavu, Others	100	28	Rainfed	Rainfed/ Protective irrigation	0	0.70	Private Land
Lingapura	Ningammaw/o Bojayya	4301	Manually	37*/3	0.50	0.20	Teak, Silver, Hebbavu, Others	100	20	Rainfed	Rainfed/ Protective irrigation	0	0.50	Private Land
Lingapura	Sannappa s/o Byraiah	4302	Manually	37*/4	1.13	0.45	Teak, Silver, Hebbavu, Others	100	45	Rainfed	Rainfed/ Protective irrigation	0	1.13	Private Land
Lingapura	Shivanna s/o Poojari	4303	Manually	37*/5	0.72	0.29	Teak, Silver, Hebbavu, Others	100	29	Rainfed	Rainfed/ Protective irrigation	0	0.72	Private Land
Lingapura	Chandra s/o. Nandaya	4304	Manually	37*/6	0.70	0.28	Teak, Silver, Hebbavu, Others	100	28	Rainfed	Rainfed/ Protective irrigation	0	0.70	Private Land
Lingapura	Gopala s/o Thayi Kempamma	4305	Manually	37*/7	0.10	0.04	Teak, Silver, Hebbavu, Others	100	4	Rainfed	Rainfed/ Protective irrigation	0	0.10	Private Land
Lingapura	Akkayamma w/o Puttaswamy	4306	Manually	37*/8	0.90	0.36	Teak, Silver, Hebbavu, Others	100	36	Rainfed	Rainfed/ Protective irrigation	0	0.90	Private Land
Lingapura	Basavaiah s/o Late Rachaiah	4307	Manually	37*/9	0.90	0.36	Teak, Silver, Hebbavu, Others	100	36	Rainfed	Rainfed/ Protective irrigation	0	0.90	Private Land
Lingapura	Radhaw/o Kura	4308	Manually	38*/1	0.85	0.34	Teak, Silver, Hebbavu, Others	100	34	Rainfed	Rainfed/ Protective irrigation	0	0.85	Private Land
Lingapura	Rajappa s/o Karyaiiah	4309	Manually	38*/1	1.00	0.40	Teak, Silver, Hebbavu, Others	100	40	Rainfed	Rainfed/ Protective irrigation	0	1.00	Private Land
Lingapura	Ningappa s/o Puttayya	4310	Manually	38*/2	0.55	0.22	Teak, Silver, Hebbavu, Others	100	22	Rainfed	Rainfed/ Protective irrigation	0	0.55	Private Land
Lingapura	Appajayya s/o Basavayya	4311	Manually	38*/3	0.50	0.20	Teak, Silver, Hebbavu, Others	100	20	Rainfed	Rainfed/ Protective irrigation	0	0.50	Private Land
Lingapura	Kenchaiah s/o Irayya	4312	Manually	38*/4	1.75	0.70	Teak, Silver, Hebbavu, Others	100	70	Rainfed	Rainfed/ Protective irrigation	0	1.75	Private Land
Lingapura	Sidda s/o Mariahiah	4313	Manually	38*/5	1.50	0.60	Teak, Silver, Hebbavu, Others	100	60	Rainfed	Rainfed/ Protective irrigation	0	1.50	Private Land
Lingapura	B.V. Raju s/o Honnayya	4314	Manually	38*/6	1.30	0.52	Teak, Silver, Hebbavu, Others	100	52	Rainfed	Rainfed/ Protective irrigation	0	1.30	Private Land

Village Name	Farmer Name:	Farmer Code	Rate Type (Manually/Machinery)	Survey No:	Total Area (Ha.)	Proposed Area (Ha.)	Activity/Model/Plant/Crop Name :	Number of Plants Per Ha	No. of plants	Method of Irrigation	Source of Irrigation (Canal/Rainfed/Well)	Area as per Type Of Land (Ha.)		Ownership of Land (Community Land/
												Waste Land	Cultivable	
Lingapura	Kullaiiah s/o Kenchaiah	4315	Manually	38/7	0.65	0.26	Teak, Silver, Hebbavu, Others	100	26	Rainfed	Rainfed/ Protective irrigation	0	0.65	Private Land
Lingapura	Lingayya s/o Puttayya	4316	Manually	39/1	1.05	0.42	Teak, Silver, Hebbavu, Others	100	42	Rainfed	Rainfed/ Protective irrigation	0	1.05	Private Land
Lingapura	Mahesh s/o Appajayya	4317	Manually	39/2	0.77	0.31	Teak, Silver, Hebbavu, Others	100	31	Rainfed	Rainfed/ Protective irrigation	0	0.77	Private Land
Lingapura	Honna s/o Nagamma	4318	Manually	39/3	0.70	0.28	Teak, Silver, Hebbavu, Others	100	28	Rainfed	Rainfed/ Protective irrigation	0	0.70	Private Land
Lingapura	Raju s/o Bhairaya	4319	Manually	39/4	0.95	0.38	Teak, Silver, Hebbavu, Others	100	38	Rainfed	Rainfed/ Protective irrigation	0	0.95	Private Land
Lingapura	Neelammaw/oLate Kulliah	4320	Manually	4/1	0.60	0.24	Teak, Silver, Hebbavu, Others	100	24	Rainfed	Rainfed/ Protective irrigation	0	0.60	Private Land
Lingapura	Mutayya s/o Basavyaya	4321	Manually	4/2	1.40	0.56	Teak, Silver, Hebbavu, Others	100	56	Rainfed	Rainfed/ Protective irrigation	0	1.40	Private Land
Lingapura	Honna s/o Nagamma	4322	Manually	4/2	0.45	0.18	Teak, Silver, Hebbavu, Others	100	18	Rainfed	Rainfed/ Protective irrigation	0	0.45	Private Land
Lingapura	D.L. Raju s/o Lingayya	4323	Manually	4/3	0.05	0.02	Teak, Silver, Hebbavu, Others	100	2	Rainfed	Rainfed/ Protective irrigation	0	0.05	Private Land
Lingapura	Rathnamma w/o Late B Basavaiah	4324	Manually	40/**	0.60	0.24	Teak, Silver, Hebbavu, Others	100	24	Rainfed	Rainfed/ Protective irrigation	0	0.60	Private Land
Lingapura	Rajashetti s/o Siddaiah	4325	Manually	41/**	0.60	0.24	Teak, Silver, Hebbavu, Others	100	24	Rainfed	Rainfed/ Protective irrigation	0	0.60	Private Land
Lingapura	Nagaraju s/o Kal Veeraiah	4326	Manually	42/**	0.15	0.06	Teak, Silver, Hebbavu, Others	100	6	Rainfed	Rainfed/ Protective irrigation	0	0.15	Private Land
Lingapura	Honna s/o Nagamma	4327	Manually	43/**	0.60	0.24	Teak, Silver, Hebbavu, Others	100	24	Rainfed	Rainfed/ Protective irrigation	0	0.60	Private Land
Lingapura	Raju s/o Bhairaya	4328	Manually	44/**	0.25	0.10	Teak, Silver, Hebbavu, Others	100	10	Rainfed	Rainfed/ Protective irrigation	0	0.25	Private Land
Lingapura	Shivanna s/o Poojari	4329	Manually	45/**	0.70	0.28	Teak, Silver, Hebbavu, Others	100	28	Rainfed	Rainfed/ Protective irrigation	0	0.70	Private Land
Lingapura	D.L. Raju s/o Lingayya	4330	Manually	46/1	0.25	0.10	Teak, Silver, Hebbavu, Others	100	10	Rainfed	Rainfed/ Protective irrigation	0	0.25	Private Land
Lingapura	Ratnammaw/o. B. Basavya	4331	Manually	46/1	0.70	0.28	Teak, Silver, Hebbavu, Others	100	28	Rainfed	Rainfed/ Protective irrigation	0	0.70	Private Land
Lingapura	Rajashetti s/o Siddaiah	4332	Manually	46/1	0.80	0.32	Teak, Silver, Hebbavu, Others	100	32	Rainfed	Rainfed/ Protective irrigation	0	0.80	Private Land
Lingapura	Nagaraju s/o Kal Veeraiah	4333	Manually	46/2	0.22	0.09	Teak, Silver, Hebbavu, Others	100	9	Rainfed	Rainfed/ Protective irrigation	0	0.22	Private Land
Doddahosuru	DP Nagaraju s/o Late.Puttuswamappa and Late.Siddarajamma	4334	Manually	46/3	0.50	0.20	Teak, Silver, Hebbavu, Others	100	20	Rainfed	Rainfed/ Protective irrigation	0	0.50	Private Land
Doddahosuru	Parvathamma w/o Late Sankarappa	4335	Manually	47/2	0.60	0.24	Teak, Silver, Hebbavu, Others	100	24	Rainfed	Rainfed/ Protective irrigation	0	0.60	Private Land
Doddahosuru	K. Sasidhara s/o Kalappa	4336	Manually	47/2	1.08	0.43	Teak, Silver, Hebbavu, Others	100	43	Rainfed	Rainfed/ Protective irrigation	0	1.08	Private Land
Giraguru	Shankarmamma w/o Late A. Basavarajayya	4337	Manually	47/3	0.30	0.12	Teak, Silver, Hebbavu, Others	100	12	Rainfed	Rainfed/ Protective irrigation	0	0.30	Private Land
Giraguru	V R Leelavati w/o Late L Anand	4338	Manually	47/3	1.50	0.60	Teak, Silver, Hebbavu, Others	100	60	Rainfed	Rainfed/ Protective irrigation	0	1.50	Private Land
Giraguru	V R Leelavati w/o Late L Anand	4339	Manually	47/4	1.80	0.72	Teak, Silver, Hebbavu, Others	100	72	Rainfed	Rainfed/ Protective irrigation	0	1.80	Private Land
Giraguru	H.C. Nithyananda - s/o Channegowda	4340	Manually	48/1	0.90	0.36	Teak, Silver, Hebbavu, Others	100	36	Rainfed	Rainfed/ Protective irrigation	0	0.90	Private Land
Giraguru	KUNGANIMA s/o Sannappa	4341	Manually	48/2	0.05	0.02	Teak, Silver, Hebbavu, Others	100	2	Rainfed	Rainfed/ Protective irrigation	0	0.05	Private Land
Giraguru	KUNGANIMA s/o Sannappa	4342	Manually	48/3	0.30	0.12	Teak, Silver, Hebbavu, Others	100	12	Rainfed	Rainfed/ Protective irrigation	0	0.30	Private Land
Giraguru	Abdul Latip s/o Mohammed Dastagir	4343	Manually	48/3P	0.10	0.04	Teak, Silver, Hebbavu, Others	100	4	Rainfed	Rainfed/ Protective irrigation	0	0.10	Private Land
Giraguru	MM Charan Kumar s/o Mohobhalya	4344	Manually	48/4	0.40	0.16	Teak, Silver, Hebbavu, Others	100	16	Rainfed	Rainfed/ Protective irrigation	0	0.40	Private Land
Giraguru	Chandramma K R w/o Late K A Madappa	4345	Manually	48/5	0.80	0.32	Teak, Silver, Hebbavu, Others	100	32	Rainfed	Rainfed/ Protective irrigation	0	0.80	Private Land
Giraguru	Ashok P K s/o Late P W Kushalappa. -	4346	Manually	48/6	0.20	0.08	Teak, Silver, Hebbavu, Others	100	8	Rainfed	Rainfed/ Protective irrigation	0	0.20	Private Land

Village Name	Farmer Name:	Farmer Code	Rate Type (Manually/Machinery)	Survey No:	Total Area (Ha.)	Proposed Area (Ha.)	Activity/Model/Plant/Crop Name :	Number of Plants Per Ha	No. of plants	Method of Irrigation	Source of Irrigation (Canal/Rainfed/Well)	Area as per Type Of Land (Ha.)		Ownership of Land (Community Land/
												Waste Land	Cultivable	
Giraguru	P.W. Motayya -	4347	Manually	49/**	1.10	0.44	Teak, Silver, Hebbvu, Others	100	44	Rainfed	Rainfed/ Protective irrigation	0	1.10	Private Land
Giraguru	Dr. Vishnu Prabhu. s/o Narasimha Prabhu	4348	Manually	49/**	0.05	0.02	Teak, Silver, Hebbvu, Others	100	2	Rainfed	Rainfed/ Protective irrigation	0	0.05	Private Land
Giraguru	JOHN GERALD LAWRENCE MENEZES S / O JOHN VICTOR MENEZES. -	4349	Manually	49/**	0.07	0.03	Teak, Silver, Hebbvu, Others	100	3	Rainfed	Rainfed/ Protective irrigation	0	0.07	Private Land
Giraguru	Kantharaju s/o Doddaveerappa	4350	Manually	49/**	0.60	0.24	Teak, Silver, Hebbvu, Others	100	24	Rainfed	Rainfed/ Protective irrigation	0	0.60	Private Land
Giraguru	Gowramma w/o L.A.V.Channaveerappa- B.P.	4351	Manually	49/**	0.40	0.16	Teak, Silver, Hebbvu, Others	100	16	Rainfed	Rainfed/ Protective irrigation	0	0.40	Private Land
Giraguru	Kantharaju s/o Doddaveerappa	4352	Manually	49/**	0.60	0.24	Teak, Silver, Hebbvu, Others	100	24	Rainfed	Rainfed/ Protective irrigation	0	0.60	Private Land
Giraguru	Kumara s/o Late Doddaveerappa	4353	Manually	5/**1	0.10	0.04	Teak, Silver, Hebbvu, Others	100	4	Rainfed	Rainfed/ Protective irrigation	0	0.10	Private Land
Giraguru	Sannappa s/o Late Kalaiah	4354	Manually	5/**2	0.07	0.03	Teak, Silver, Hebbvu, Others	100	3	Rainfed	Rainfed/ Protective irrigation	0	0.07	Private Land
Giraguru	Chandrashekar s/o Late Doddaveerappa	4355	Manually	5/**2	0.12	0.05	Teak, Silver, Hebbvu, Others	100	5	Rainfed	Rainfed/ Protective irrigation	0	0.12	Private Land
Giraguru	Nagaraju s/o Doddaveerappa	4356	Manually	50/**1	0.20	0.08	Teak, Silver, Hebbvu, Others	100	8	Rainfed	Rainfed/ Protective irrigation	0	0.20	Private Land
Giraguru	M.B. Muthappa - s/o Belliappa	4357	Manually	50/**2	0.03	0.01	Teak, Silver, Hebbvu, Others	100	1	Rainfed	Rainfed/ Protective irrigation	0	0.03	Private Land
Giraguru	Chandrashekar s/o Late Doddaveerappa	4358	Manually	50/**3	0.07	0.03	Teak, Silver, Hebbvu, Others	100	3	Rainfed	Rainfed/ Protective irrigation	0	0.07	Private Land
Giraguru	A C Jayarajappa s/o Channaveerappa	4359	Manually	51/**	0.31	0.12	Teak, Silver, Hebbvu, Others	100	12	Rainfed	Rainfed/ Protective irrigation	0	0.31	Private Land
Giraguru	Sannappa s/o Late Kalaiah	4360	Manually	52/**1	0.40	0.16	Teak, Silver, Hebbvu, Others	100	16	Rainfed	Rainfed/ Protective irrigation	0	0.40	Private Land
Giraguru	Sannappa s/o Late Kalaiah	4361	Manually	52/**2	1.53	0.61	Teak, Silver, Hebbvu, Others	100	61	Rainfed	Rainfed/ Protective irrigation	0	1.53	Private Land
Giraguru	Kantharaju s/o Doddaveerappa	4362	Manually	52/**3	0.19	0.08	Teak, Silver, Hebbvu, Others	100	8	Rainfed	Rainfed/ Protective irrigation	0	0.19	Private Land
Giraguru	Hemavati. w/o Late Veerappa	4363	Manually	53/**1	0.19	0.08	Teak, Silver, Hebbvu, Others	100	8	Rainfed	Rainfed/ Protective irrigation	0	0.19	Private Land
Giraguru	Sannappa s/o Late Kalaiah	4364	Manually	53/**1	0.40	0.16	Teak, Silver, Hebbvu, Others	100	16	Rainfed	Rainfed/ Protective irrigation	0	0.40	Private Land
Giraguru	Dasa s/o Kalaiah	4365	Manually	53/**2	0.40	0.16	Teak, Silver, Hebbvu, Others	100	16	Rainfed	Rainfed/ Protective irrigation	0	0.40	Private Land
Giraguru	KUNGANIMA s/o Sannappa	4366	Manually	53/**3	1.42	0.57	Teak, Silver, Hebbvu, Others	100	57	Rainfed	Rainfed/ Protective irrigation	0	1.42	Private Land
Giraguru	Jeevan N E s/o Late Erappa- land.P	4367	Manually	54/**1	0.10	0.04	Teak, Silver, Hebbvu, Others	100	4	Rainfed	Rainfed/ Protective irrigation	0	0.10	Private Land
Giraguru	KUNGANIMA s/o Sannappa	4368	Manually	54/**1	0.20	0.08	Teak, Silver, Hebbvu, Others	100	8	Rainfed	Rainfed/ Protective irrigation	0	0.20	Private Land
Giraguru	KA Chandresh. - s/o achtappa- b.p.	4369	Manually	54/**1	0.55	0.22	Teak, Silver, Hebbvu, Others	100	22	Rainfed	Rainfed/ Protective irrigation	0	0.55	Private Land
Giraguru	Raghavendra P. s/o Chinnanna	4370	Manually	54/**2	0.08	0.03	Teak, Silver, Hebbvu, Others	100	3	Rainfed	Rainfed/ Protective irrigation	0	0.08	Private Land
Giraguru	Sumitra D M. w/o DK Satyanarayana- land.P.	4371	Manually	55/**	0.01	0.00	Teak, Silver, Hebbvu, Others	100	0	Rainfed	Rainfed/ Protective irrigation	0	0.01	Private Land
Giraguru	Shad Mohammed s/o Shahul Hamid Haji Amina	4372	Manually	56/**	0.40	0.16	Teak, Silver, Hebbvu, Others	100	16	Rainfed	Rainfed/ Protective irrigation	0	0.40	Private Land
Giraguru	KUNGANIMA s/o Sannappa	4373	Manually	57/**	2.60	1.04	Teak, Silver, Hebbvu, Others	100	104	Rainfed	Rainfed/ Protective irrigation	0	2.60	Private Land
Giraguru	Shad Mohammed s/o Shahul Hamid Haji Amina	4374	Manually	58/**	0.09	0.04	Teak, Silver, Hebbvu, Others	100	4	Rainfed	Rainfed/ Protective irrigation	0	0.09	Private Land
Giraguru	Sumitra w/o Satyanarayana- land.P.	4375	Manually	58/**	0.01	0.00	Teak, Silver, Hebbvu, Others	100	0	Rainfed	Rainfed/ Protective irrigation	0	0.01	Private Land
Giraguru	Sumitra w/o Satyanarayana. - - Land	4376	Manually	58/**	0.02	0.01	Teak, Silver, Hebbvu, Others	100	1	Rainfed	Rainfed/ Protective irrigation	0	0.02	Private Land
Giraguru	Raghavendra P. s/o Sannappa	4377	Manually	58/**	0.01	0.00	Teak, Silver, Hebbvu, Others	100	0	Rainfed	Rainfed/ Protective irrigation	0	0.01	Private Land

Village Name	Farmer Name:	Farmer Code	Rate Type (Manually/Machinery)	Survey No:	Total Area (Ha.)	Proposed Area (Ha.)	Activity/Model/Plant/Crop Name :	Number of Plants Per Ha	No. of plants	Method of Irrigation	Source of Irrigation (Canal/Rainfed/Well)	Area as per Type Of Land (Ha.)		Ownership of Land (Community Land/
												Waste Land	Cultivable	
Giraguru	M. Zakir . s/o Mohammed Shaukat	4378	Manually	58/**	0.04	0.02	Teak, Silver, Hebbevu, Others	100	2	Rainfed	Rainfed/ Protective irrigation	0	0.04	Private Land
Giraguru	M. Zakir . s/o Mohammed Shaukat	4379	Manually	58/**	0.01	0.00	Teak, Silver, Hebbevu, Others	100	0	Rainfed	Rainfed/ Protective irrigation	0	0.01	Private Land
Giraguru	Ziauddin - s/o Mohammed Ismail	4380	Manually	58/**	1.86	0.74	Teak, Silver, Hebbevu, Others	100	74	Rainfed	Rainfed/ Protective irrigation	0	1.86	Private Land
Giraguru	MI Jiauddin s/o Mohammed Ismail Koppa. -	4381	Manually	58/**	0.60	0.24	Teak, Silver, Hebbevu, Others	100	24	Rainfed	Rainfed/ Protective irrigation	0	0.60	Private Land
Giraguru	Abdul Rasheed P E. s/o Late Ibrahim P K	4382	Manually	58/**	0.04	0.02	Teak, Silver, Hebbevu, Others	100	2	Rainfed	Rainfed/ Protective irrigation	0	0.04	Private Land
Giraguru	P Sharif s/o Ibrahim. -	4383	Manually	59/**	0.04	0.02	Teak, Silver, Hebbevu, Others	100	2	Rainfed	Rainfed/ Protective irrigation	0	0.04	Private Land
Giraguru	M Ibrahim. s/o Ismail	4384	Manually	59/**	0.04	0.02	Teak, Silver, Hebbevu, Others	100	2	Rainfed	Rainfed/ Protective irrigation	0	0.04	Private Land
Giraguru	M. Abdul Rahiman s/o Late B. Husain Barry. -	4385	Manually	59/**	0.14	0.06	Teak, Silver, Hebbevu, Others	100	6	Rainfed	Rainfed/ Protective irrigation	0	0.14	Private Land
Giraguru	Yusuf Shabir M b. s/o LateAbdul Rayman M b	4386	Manually	59/**	0.04	0.02	Teak, Silver, Hebbevu, Others	100	2	Rainfed	Rainfed/ Protective irrigation	0	0.04	Private Land
Giraguru	Garish K D s/o Devanna Uruf K K Devpappa. - - Land	4387	Manually	59/**	0.03	0.01	Teak, Silver, Hebbevu, Others	100	1	Rainfed	Rainfed/ Protective irrigation	0	0.03	Private Land
Giraguru	Jainabhi - s/o Mohammed Ismail Saab - Earth	4388	Manually	59/**	0.27	0.11	Teak, Silver, Hebbevu, Others	100	11	Rainfed	Rainfed/ Protective irrigation	0	0.27	Private Land
Giraguru	Saladin - s/o Mohammed Ismail	4389	Manually	59/**	1.00	0.40	Teak, Silver, Hebbevu, Others	100	40	Rainfed	Rainfed/ Protective irrigation	0	1.00	Private Land
Giraguru	Saladin - s/o Mohammed Ismail	4390	Manually	59/**	1.40	0.56	Teak, Silver, Hebbevu, Others	100	56	Rainfed	Rainfed/ Protective irrigation	0	1.40	Private Land
Giraguru	TASINA BANU w/o M. Zakir. -	4391	Manually	59/**	0.04	0.02	Teak, Silver, Hebbevu, Others	100	2	Rainfed	Rainfed/ Protective irrigation	0	0.04	Private Land
Giraguru	Mr Abdul Jaleel Montagoli. s/o Haji Ibrahim Pudal Mahmoud	4392	Manually	59/**	0.12	0.05	Teak, Silver, Hebbevu, Others	100	5	Rainfed	Rainfed/ Protective irrigation	0	0.12	Private Land
Giraguru	Mr Abdul Khader. s/o Sulaiman Haji	4393	Manually	6/**	0.16	0.06	Teak, Silver, Hebbevu, Others	100	6	Rainfed	Rainfed/ Protective irrigation	0	0.16	Private Land
Giraguru	Mohammad Nisar as GPA Holder on behalf of SK Iqbal s/o PK Shamsuddin. - Latebin. Hajmonu is a artisan	4394	Manually	6/**	0.20	0.08	Teak, Silver, Hebbevu, Others	100	8	Rainfed	Rainfed/ Protective irrigation	0	0.20	Private Land
Giraguru	Pervez Ahmed Siddiqi s/o Siddiqi Ahmad Ali. -	4395	Manually	60/**	0.28	0.11	Teak, Silver, Hebbevu, Others	100	11	Rainfed	Rainfed/ Protective irrigation	0	0.28	Private Land
Giraguru	COMMAN LAND	4396	Manually	60/**	1.20	0.48	Teak, Silver, Hebbevu, Others	100	48	Rainfed	Rainfed/ Protective irrigation	0	1.20	Community Land
Giraguru	COMMAN LAND	4397	Manually	60/**	1.20	0.48	Teak, Silver, Hebbevu, Others	100	48	Rainfed	Rainfed/ Protective irrigation	0	1.20	Community Land
Giraguru	S M Ashraf s/o S M Hussein	4398	Manually	60/**	0.26	0.10	Teak, Silver, Hebbevu, Others	100	10	Rainfed	Rainfed/ Protective irrigation	0	0.26	Private Land
Giraguru	Saida w/o A. Abdul Karim. -	4399	Manually	60/**	0.01	0.00	Teak, Silver, Hebbevu, Others	100	0	Rainfed	Rainfed/ Protective irrigation	0	0.01	Private Land
Giraguru	Jayadevidas w/o S.P.Devidas-Bo.P.	4400	Manually	61/**	0.18	0.07	Teak, Silver, Hebbevu, Others	100	7	Rainfed	Rainfed/ Protective irrigation	0	0.18	Private Land
Giraguru	Shamshad Begum. w/o Dil Shad Pasha	4401	Manually	62/**	0.02	0.01	Teak, Silver, Hebbevu, Others	100	1	Rainfed	Rainfed/ Protective irrigation	0	0.02	Private Land
Giraguru	B G GitaVati s/o G M Bhimaiah. - - Land	4402	Manually	62/**	0.09	0.04	Teak, Silver, Hebbevu, Others	100	4	Rainfed	Rainfed/ Protective irrigation	0	0.09	Private Land
Giraguru	M.P.Bawa s/o Lay.M.B.Fareed. -	4403	Manually	63/**	0.05	0.02	Teak, Silver, Hebbevu, Others	100	2	Rainfed	Rainfed/ Protective irrigation	0	0.05	Private Land
Giraguru	M C Arun Kumar s/o Chandrasekhar	4404	Manually	63/**	0.03	0.01	Teak, Silver, Hebbevu, Others	100	1	Rainfed	Rainfed/ Protective irrigation	0	0.03	Private Land
Giraguru	Mohammad Nisar s/o Late Hajimon	4405	Manually	63/**	0.12	0.05	Teak, Silver, Hebbevu, Others	100	5	Rainfed	Rainfed/ Protective irrigation	0	0.12	Private Land
Giraguru	Akbar Pasha s/o MR Fir	4406	Manually	64/**	0.04	0.02	Teak, Silver, Hebbevu, Others	100	2	Rainfed	Rainfed/ Protective irrigation	0	0.04	Private Land
Giraguru	Siraj Khan s/o Lay.Narullah Khan. - - Land	4407	Manually	64/**	0.02	0.01	Teak, Silver, Hebbevu, Others	100	1	Rainfed	Rainfed/ Protective irrigation	0	0.02	Private Land
Giraguru	Mohammad Nisar s/o Late Hajimon	4408	Manually	65/**	0.25	0.10	Teak, Silver, Hebbevu, Others	100	10	Rainfed	Rainfed/ Protective irrigation	0	0.25	Private Land

Village Name	Farmer Name:	Farmer Code	Rate Type (Manually/Machinery)	Survey No:	Total Area (Ha.)	Proposed Area (Ha.)	Activity/Model/Plant/Crop Name :	Number of Plants Per Ha	No. of plants	Method of Irrigation	Source of Irrigation (Canal/Rainfed/Well)	Area as per Type Of Land (Ha.)		Ownership of Land (Community Land/
												Waste Land	Cultivable	
Giraguru	Supreeta V s/o LateB Veerabhadraya	4409	Manually	65/**	0.94	0.38	Teak, Silver, Hebbvu, Others	100	38	Rainfed	Rainfed/ Protective irrigation	0	0.94	Private Land
Giraguru	V R Leelavathi w/o LateL Anand- Bh.P.	4410	Manually	65/**	1.55	0.62	Teak, Silver, Hebbvu, Others	100	62	Rainfed	Rainfed/ Protective irrigation	0	1.55	Private Land
Giraguru	Mujeeb K.S. - Bin. Sikander	4411	Manually	65/**	0.16	0.06	Teak, Silver, Hebbvu, Others	100	6	Rainfed	Rainfed/ Protective irrigation	0	0.16	Private Land
Giraguru	Chandira Gappu is Ganapathi. - Late s/o. Devaiah	4412	Manually	66/**1	0.06	0.02	Teak, Silver, Hebbvu, Others	100	2	Rainfed	Rainfed/ Protective irrigation	0	0.06	Private Land
Giraguru	K S Mujib s/o Sikandar	4413	Manually	66/**2	0.03	0.01	Teak, Silver, Hebbvu, Others	100	1	Rainfed	Rainfed/ Protective irrigation	0	0.03	Private Land
Giraguru	N. Saraswati - s/o Nagarathna	4414	Manually	66/**3	0.59	0.24	Teak, Silver, Hebbvu, Others	100	24	Rainfed	Rainfed/ Protective irrigation	0	0.59	Private Land
Giraguru	Suresh Uruf Suresh/ Kumar s/o Ganapathi. -	4415	Manually	66/**4	0.08	0.03	Teak, Silver, Hebbvu, Others	100	3	Rainfed	Rainfed/ Protective irrigation	0	0.08	Private Land
Giraguru	Saraswati w/o Late Nagarathna	4416	Manually	67/**1	1.11	0.44	Teak, Silver, Hebbvu, Others	100	44	Rainfed	Rainfed/ Protective irrigation	0	1.11	Private Land
Giraguru	HK Vishwanath s/o Karisiddappa	4417	Manually	67/**2	0.09	0.04	Teak, Silver, Hebbvu, Others	100	4	Rainfed	Rainfed/ Protective irrigation	0	0.09	Private Land
Giraguru	Mahmud Mansur s/o B S Mahmoud Ali. -	4418	Manually	67/**3	0.20	0.08	Teak, Silver, Hebbvu, Others	100	8	Rainfed	Rainfed/ Protective irrigation	0	0.20	Private Land
Giraguru	A.S. Nagaraju s/o Late Siddegowda	4419	Manually	67/**4	0.10	0.04	Teak, Silver, Hebbvu, Others	100	4	Rainfed	Rainfed/ Protective irrigation	0	0.10	Private Land
Giraguru	Rukmini w/o r. Babanna	4420	Manually	67/**4	0.07	0.03	Teak, Silver, Hebbvu, Others	100	3	Rainfed	Rainfed/ Protective irrigation	0	0.07	Private Land
Giraguru	Virendrakumar s/o Natulal	4421	Manually	69/**1	0.05	0.02	Teak, Silver, Hebbvu, Others	100	2	Rainfed	Rainfed/ Protective irrigation	0	0.05	Private Land
Giraguru	Dinesh Kumar s/o Natulal	4422	Manually	69/**2	0.05	0.02	Teak, Silver, Hebbvu, Others	100	2	Rainfed	Rainfed/ Protective irrigation	0	0.05	Private Land
Giraguru	Rukmini w/o r. Babanna	4423	Manually	69/**3	0.07	0.03	Teak, Silver, Hebbvu, Others	100	3	Rainfed	Rainfed/ Protective irrigation	0	0.07	Private Land
Giraguru	Pawan Kumar.D.R. s/o D. R. Raghuraj. - - Land	4424	Manually	69/**4	0.06	0.02	Teak, Silver, Hebbvu, Others	100	2	Rainfed	Rainfed/ Protective irrigation	0	0.06	Private Land
Giraguru	T D Subramaniam s/o LateT S Devaiah	4425	Manually	69/**4	0.20	0.08	Teak, Silver, Hebbvu, Others	100	8	Rainfed	Rainfed/ Protective irrigation	0	0.20	Private Land
Giraguru	HK Vishwanath s/o Karisiddappa	4426	Manually	7/**1	0.20	0.08	Teak, Silver, Hebbvu, Others	100	8	Rainfed	Rainfed/ Protective irrigation	0	0.20	Private Land
Giraguru	Mujeeb K.S. s/o Sikander. -	4427	Manually	70/**	0.19	0.08	Teak, Silver, Hebbvu, Others	100	8	Rainfed	Rainfed/ Protective irrigation	0	0.19	Private Land
Giraguru	Mujeeb K.S. s/o Sikander. -	4428	Manually	70/**	0.14	0.06	Teak, Silver, Hebbvu, Others	100	6	Rainfed	Rainfed/ Protective irrigation	0	0.14	Private Land
Giraguru	B. Puttabasamma -	4429	Manually	71/**	0.22	0.09	Teak, Silver, Hebbvu, Others	100	9	Rainfed	Rainfed/ Protective irrigation	0	0.22	Private Land
Giraguru	Mujeeb K.S. s/o Sikander. -	4430	Manually	71/**	0.21	0.08	Teak, Silver, Hebbvu, Others	100	8	Rainfed	Rainfed/ Protective irrigation	0	0.21	Private Land
Giraguru	Supreeta V s/o Late B Veerabhadraya	4431	Manually	71/**	1.00	0.40	Teak, Silver, Hebbvu, Others	100	40	Rainfed	Rainfed/ Protective irrigation	0	1.00	Private Land
Giraguru	COMMAN LAND	4432	Manually	71/**	0.00	0.00	Teak, Silver, Hebbvu, Others	100	0	Rainfed	Rainfed/ Protective irrigation	0	0.00	Community Land
Giraguru	KP Kumar s/o Puttaswamy	4433	Manually	71/**	0.29	0.12	Teak, Silver, Hebbvu, Others	100	12	Rainfed	Rainfed/ Protective irrigation	0	0.29	Private Land
Giraguru	Nagaraja s/o Muthurayappa. -	4434	Manually	72/**1	0.51	0.20	Teak, Silver, Hebbvu, Others	100	20	Rainfed	Rainfed/ Protective irrigation	0	0.51	Private Land
Giraguru	U.M. Laxmana. - s/o Unne Modaliyur	4435	Manually	72/**2	0.40	0.16	Teak, Silver, Hebbvu, Others	100	16	Rainfed	Rainfed/ Protective irrigation	0	0.40	Private Land
Giraguru	Supreeta V s/o Lat eB Veerabhadraya	4436	Manually	72/**3	0.20	0.08	Teak, Silver, Hebbvu, Others	100	8	Rainfed	Rainfed/ Protective irrigation	0	0.20	Private Land
Giraguru	U.M. Laxmana. - s/o Unne Modaliyur	4437	Manually	72/**4	0.40	0.16	Teak, Silver, Hebbvu, Others	100	16	Rainfed	Rainfed/ Protective irrigation	0	0.40	Private Land
Giraguru	Mujeeb K.S. s/o Sikander. -	4438	Manually	72/**5	0.26	0.10	Teak, Silver, Hebbvu, Others	100	10	Rainfed	Rainfed/ Protective irrigation	0	0.26	Private Land
Giraguru	P.S. Sanjeeva - s/o P.K. Shivappa	4439	Manually	73/**	1.60	0.64	Teak, Silver, Hebbvu, Others	100	64	Rainfed	Rainfed/ Protective irrigation	0	1.60	Private Land
Giraguru	COMMAN LAND	4440	Manually	74/**1	0.84	0.34	Teak, Silver, Hebbvu, Others	100	34	Rainfed	Rainfed/ Protective irrigation	0	0.84	Community Land

Village Name	Farmer Name:	Farmer Code	Rate Type (Manually/Machinery)	Survey No:	Total Area (Ha.)	Proposed Area (Ha.)	Activity/Model/Plant/Crop Name :	Number of Plants Per Ha	No. of plants	Method of Irrigation	Source of Irrigation (Canal/Rainfed/Well)	Area as per Type Of Land (Ha.)		Ownership of Land (Community Land/
												Waste Land	Cultivable	
Giraguru	P.S. Sanjeeva - s/o P.K. Shivappa	4441	Manually	74*/1	1.95	0.78	Teak, Silver, Hebbvu, Others	100	78	Rainfed	Rainfed/ Protective irrigation	0	1.95	Private Land
Giraguru	P.S. Sanjeeva - s/o P.K. Shivappa	4442	Manually	74*/1	2.35	0.94	Teak, Silver, Hebbvu, Others	100	94	Rainfed	Rainfed/ Protective irrigation	0	2.35	Private Land
Giraguru	P.S. Sanjeeva - s/o P.K. Shivappa	4443	Manually	74*/1	0.85	0.34	Teak, Silver, Hebbvu, Others	100	34	Rainfed	Rainfed/ Protective irrigation	0	0.85	Private Land
Giraguru	M.G. Gangadhar -	4444	Manually	74*/2	0.80	0.32	Teak, Silver, Hebbvu, Others	100	32	Rainfed	Rainfed/ Protective irrigation	0	0.80	Private Land
Giraguru	M.G. Gangadhar -	4445	Manually	75**	0.40	0.16	Teak, Silver, Hebbvu, Others	100	16	Rainfed	Rainfed/ Protective irrigation	0	0.40	Private Land
Giraguru	M.G. Gangadhar -	4446	Manually	77*/1	0.80	0.32	Teak, Silver, Hebbvu, Others	100	32	Rainfed	Rainfed/ Protective irrigation	0	0.80	Private Land
Giraguru	M.G. Gangadhar -	4447	Manually	77*/2	0.94	0.38	Teak, Silver, Hebbvu, Others	100	38	Rainfed	Rainfed/ Protective irrigation	0	0.94	Private Land
Giraguru	Mahesh CC . - s/o Channabasappa	4448	Manually	78*/1	0.60	0.24	Teak, Silver, Hebbvu, Others	100	24	Rainfed	Rainfed/ Protective irrigation	0	0.60	Private Land
Giraguru	COMMAN LAND	4449	Manually	78*/1	1.55	0.62	Teak, Silver, Hebbvu, Others	100	62	Rainfed	Rainfed/ Protective irrigation	0	1.55	Community Land
Giraguru	Mallikarjuna. s/o b. Chandrasekharayya	4450	Manually	78*/1	0.20	0.08	Teak, Silver, Hebbvu, Others	100	8	Rainfed	Rainfed/ Protective irrigation	0	0.20	Private Land
Giraguru	Mallikarjuna. s/o b. Chandrasekharayya	4451	Manually	78*/2	0.55	0.22	Teak, Silver, Hebbvu, Others	100	22	Rainfed	Rainfed/ Protective irrigation	0	0.55	Private Land
Giraguru	Shivakumar C.C. - s/o Channabasappa	4452	Manually	78*/2	0.60	0.24	Teak, Silver, Hebbvu, Others	100	24	Rainfed	Rainfed/ Protective irrigation	0	0.60	Private Land
Giraguru	Channabasappa. - Late Basavaiah	4453	Manually	78*/2	0.40	0.16	Teak, Silver, Hebbvu, Others	100	16	Rainfed	Rainfed/ Protective irrigation	0	0.40	Private Land
Giraguru	Vinod Kumar .KG s/o Late Gopalarao	4454	Manually	78*/2	1.60	0.64	Teak, Silver, Hebbvu, Others	100	64	Rainfed	Rainfed/ Protective irrigation	0	1.60	Private Land
Giraguru	Mahesh. s/o Late Rajasekharaiah	4455	Manually	78*/2	0.60	0.24	Teak, Silver, Hebbvu, Others	100	24	Rainfed	Rainfed/ Protective irrigation	0	0.60	Private Land
Giraguru	Raghu. s/o Late Rajasekharaiah	4456	Manually	79**	0.60	0.24	Teak, Silver, Hebbvu, Others	100	24	Rainfed	Rainfed/ Protective irrigation	0	0.60	Private Land
Giraguru	B. Shivakumar - s/o A. Basavarajayya	4457	Manually	80**	0.82	0.33	Teak, Silver, Hebbvu, Others	100	33	Rainfed	Rainfed/ Protective irrigation	0	0.82	Private Land
Giraguru	B.B.Lokesh s/o Basappa	4458	Manually	81**	1.02	0.41	Teak, Silver, Hebbvu, Others	100	41	Rainfed	Rainfed/ Protective irrigation	0	1.02	Private Land
Giraguru	Nawang Jumbo s/o Lob Sung Seering- Bh.P.	4459	Manually	82*/1	1.02	0.41	Teak, Silver, Hebbvu, Others	100	41	Rainfed	Rainfed/ Protective irrigation	0	1.02	Private Land
Giraguru	Bekal Mohammed Sali s/o Abdul Ed Neer Raheem	4460	Manually	82*/2	1.02	0.41	Teak, Silver, Hebbvu, Others	100	41	Rainfed	Rainfed/ Protective irrigation	0	1.02	Private Land
Giraguru	Mahadevamma w/o Basappa	4461	Manually	85*/1	1.02	0.41	Teak, Silver, Hebbvu, Others	100	41	Rainfed	Rainfed/ Protective irrigation	0	1.02	Private Land
Giraguru	Pasture -	4462	Manually	85*/2	0.00	0.00	Teak, Silver, Hebbvu, Others	100	0	Rainfed	Rainfed/ Protective irrigation	0	0.00	Private Land
Giraguru	COMMAN LAND	4463	Manually	85*/3	1.60	0.64	Teak, Silver, Hebbvu, Others	100	64	Rainfed	Rainfed/ Protective irrigation	0	1.60	Community Land
Giraguru	Zakiyasidiki Bin	4464	Manually	85*/4	1.20	0.48	Teak, Silver, Hebbvu, Others	100	48	Rainfed	Rainfed/ Protective irrigation	0	1.20	Private Land
Giraguru	Saiyanasidaki w/o	4465	Manually	85*/5	1.20	0.48	Teak, Silver, Hebbvu, Others	100	48	Rainfed	Rainfed/ Protective irrigation	0	1.20	Private Land
Giraguru	K K Puttaraju	4466	Manually	85*/6	1.49	0.60	Teak, Silver, Hebbvu, Others	100	60	Rainfed	Rainfed/ Protective irrigation	0	1.49	Private Land
Giraguru	Nandisha G S s/o G K Sivaraju	4467	Manually	86*/1	0.60	0.24	Teak, Silver, Hebbvu, Others	100	24	Rainfed	Rainfed/ Protective irrigation	0	0.60	Private Land
Giraguru	Naveena s/o Shivaraju	4468	Manually	86*/10	0.60	0.24	Teak, Silver, Hebbvu, Others	100	24	Rainfed	Rainfed/ Protective irrigation	0	0.60	Private Land
Giraguru	Shivaraju s/o Late Karigowda	4469	Manually	86*/11	1.84	0.74	Teak, Silver, Hebbvu, Others	100	74	Rainfed	Rainfed/ Protective irrigation	0	1.84	Private Land
Giraguru	Ramesh. s/o Late Satgappa	4470	Manually	86*/12	0.30	0.12	Teak, Silver, Hebbvu, Others	100	12	Rainfed	Rainfed/ Protective irrigation	0	0.30	Private Land
Giraguru	Kalamma w/o Late Karigowda	4471	Manually	86*/13	0.57	0.23	Teak, Silver, Hebbvu, Others	100	23	Rainfed	Rainfed/ Protective irrigation	0	0.57	Private Land
Giraguru	Chikkamma w/o Late Karigowda	4472	Manually	86*/2	0.57	0.23	Teak, Silver, Hebbvu, Others	100	23	Rainfed	Rainfed/ Protective irrigation	0	0.57	Private Land



Village Name	Farmer Name:	Farmer Code	Rate Type (Manually/Machinery)	Survey No:	Total Area (Ha.)	Proposed Area (Ha.)	Activity/Model/Plant/Crop Name :	Number of Plants Per Ha	No. of plants	Method of Irrigation	Source of Irrigation (Canal/Rainfed/Well)	Area as per Type Of Land (Ha.)		Ownership of Land (Community Land/
												Waste Land	Cultivable	
Giraguru	Ravikumar. s/o Late Satigappa	4473	Manually	86*/3	0.30	0.12	Teak, Silver, Hebbvu, Others	100	12	Rainfed	Rainfed/ Protective irrigation	0	0.30	Private Land
Giraguru	Yogesha. s/o Late Satigappa	4474	Manually	86*/4	0.30	0.12	Teak, Silver, Hebbvu, Others	100	12	Rainfed	Rainfed/ Protective irrigation	0	0.30	Private Land
Giraguru	Chandregowda. s/o Late Satigappa	4475	Manually	86*/6	0.30	0.12	Teak, Silver, Hebbvu, Others	100	12	Rainfed	Rainfed/ Protective irrigation	0	0.30	Private Land
Giraguru	Suresh s/o Late Karigowda	4476	Manually	86*/7	1.53	0.61	Teak, Silver, Hebbvu, Others	100	61	Rainfed	Rainfed/ Protective irrigation	0	1.53	Private Land
Giraguru	Basappa - s/o Puttappa	4477	Manually	86*/8	1.67	0.67	Teak, Silver, Hebbvu, Others	100	67	Rainfed	Rainfed/ Protective irrigation	0	1.67	Private Land
Giraguru	KR Ramachandra. s/o Late.Ramashetti	4478	Manually	86*/9	0.15	0.06	Teak, Silver, Hebbvu, Others	100	6	Rainfed	Rainfed/ Protective irrigation	0	0.15	Private Land
Giraguru	UM Laxman s/o Late.Unni Mundiyyar	4479	Manually	87*/1A	0.08	0.03	Teak, Silver, Hebbvu, Others	100	3	Rainfed	Rainfed/ Protective irrigation	0	0.08	Private Land
Giraguru	UM Laxman s/o Late.Unni Mundiyyar	4480	Manually	87*/1A	0.18	0.07	Teak, Silver, Hebbvu, Others	100	7	Rainfed	Rainfed/ Protective irrigation	0	0.18	Private Land
Giraguru	Mahamad Nisar s/o Late Hajimeon	4481	Manually	87*/1B	0.37	0.15	Teak, Silver, Hebbvu, Others	100	15	Rainfed	Rainfed/ Protective irrigation	0	0.37	Private Land
Giraguru	M S Ananda s/o Somanna	4482	Manually	87*/1C	0.12	0.05	Teak, Silver, Hebbvu, Others	100	5	Rainfed	Rainfed/ Protective irrigation	0	0.12	Private Land
Giraguru	D Meenakshi w/o Late Uthappa	4483	Manually	87*/2	0.11	0.04	Teak, Silver, Hebbvu, Others	100	4	Rainfed	Rainfed/ Protective irrigation	0	0.11	Private Land
Giraguru	MS Ananda. s/o Late Somanna	4484	Manually	87*/3	0.21	0.08	Teak, Silver, Hebbvu, Others	100	8	Rainfed	Rainfed/ Protective irrigation	0	0.21	Private Land
Giraguru	Mujeeb K S s/o Sikander	4485	Manually	87*/3	0.22	0.09	Teak, Silver, Hebbvu, Others	100	9	Rainfed	Rainfed/ Protective irrigation	0	0.22	Private Land
Giraguru	Mujeeb K S s/o Sikander	4486	Manually	87*/3	0.14	0.06	Teak, Silver, Hebbvu, Others	100	6	Rainfed	Rainfed/ Protective irrigation	0	0.14	Private Land
Giraguru	UM Laxman s/o late unni mundiyyar	4487	Manually	87*/3	0.07	0.03	Teak, Silver, Hebbvu, Others	100	3	Rainfed	Rainfed/ Protective irrigation	0	0.07	Private Land
Giraguru	K R Bojaraju s/o Late K T Ramappa	4488	Manually	88*/*	0.10	0.04	Teak, Silver, Hebbvu, Others	100	4	Rainfed	Rainfed/ Protective irrigation	0	0.10	Private Land
Giraguru	T P Ravi s/o Late T P Ponnappa	4489	Manually	89*/1	0.06	0.02	Teak, Silver, Hebbvu, Others	100	2	Rainfed	Rainfed/ Protective irrigation	0	0.06	Private Land
Giraguru	T P Ravi s/o Late T P Ponnappa	4490	Manually	89*/2	0.04	0.02	Teak, Silver, Hebbvu, Others	100	2	Rainfed	Rainfed/ Protective irrigation	0	0.04	Private Land
Giraguru	D K Vasudeva s/o D N Krishnappa	4491	Manually	89*/3	0.15	0.06	Teak, Silver, Hebbvu, Others	100	6	Rainfed	Rainfed/ Protective irrigation	0	0.15	Private Land
Giraguru	V. Satish s/o Late B.V. Venkatesh. -	4492	Manually	9*/*	0.22	0.09	Teak, Silver, Hebbvu, Others	100	9	Rainfed	Rainfed/ Protective irrigation	0	0.22	Private Land
Giraguru	Mujeeb s/o Sikandar	4493	Manually	9*/*	0.04	0.02	Teak, Silver, Hebbvu, Others	100	2	Rainfed	Rainfed/ Protective irrigation	0	0.04	Private Land
Giraguru	Prema w/o Late Kalaiah	4494	Manually	9*/*	0.40	0.16	Teak, Silver, Hebbvu, Others	100	16	Rainfed	Rainfed/ Protective irrigation	0	0.40	Private Land
Giraguru	Kallamma w/o Mariahiah	4495	Manually	90*/*	0.40	0.16	Teak, Silver, Hebbvu, Others	100	16	Rainfed	Rainfed/ Protective irrigation	0	0.40	Private Land
Giraguru	Shivanna - s/o Irayya	4496	Manually	91*/1	0.40	0.16	Teak, Silver, Hebbvu, Others	100	16	Rainfed	Rainfed/ Protective irrigation	0	0.40	Private Land
Giraguru	Kalayya - s/o Nanjayya	4497	Manually	91*/2	0.40	0.16	Teak, Silver, Hebbvu, Others	100	16	Rainfed	Rainfed/ Protective irrigation	0	0.40	Private Land
Giraguru	DK Srinivasa s/o DN Krishnappa	4498	Manually	91*/3	0.15	0.06	Teak, Silver, Hebbvu, Others	100	6	Rainfed	Rainfed/ Protective irrigation	0	0.15	Private Land
Giraguru	Devamma w/o DN Krishnappa	4499	Manually	91*/4	0.04	0.02	Teak, Silver, Hebbvu, Others	100	2	Rainfed	Rainfed/ Protective irrigation	0	0.04	Private Land
Giraguru	DK Shivalingappa s/o DN Krishnappa	4500	Manually	92*/1	0.15	0.06	Teak, Silver, Hebbvu, Others	100	6	Rainfed	Rainfed/ Protective irrigation	0	0.15	Private Land
Giraguru	C.N. Gurulingappa s/o Nanjundappa	4501	Manually	92*/2	0.38	0.15	Teak, Silver, Hebbvu, Others	100	15	Rainfed	Rainfed/ Protective irrigation	0	0.38	Private Land
Giraguru	C.N. Gurulingappa s/o Nanjundappa	4502	Manually	92*/3	1.27	0.51	Teak, Silver, Hebbvu, Others	100	51	Rainfed	Rainfed/ Protective irrigation	0	1.27	Private Land
Giraguru	C.N. Shadakshari w/o Nagappa	4503	Manually	92*/4	0.46	0.18	Teak, Silver, Hebbvu, Others	100	18	Rainfed	Rainfed/ Protective irrigation	0	0.46	Private Land
Giraguru	Deviramma - w/o Ningappa	4504	Manually	92*/5	0.82	0.33	Teak, Silver, Hebbvu, Others	100	33	Rainfed	Rainfed/ Protective irrigation	0	0.82	Private Land

Village Name	Farmer Name:	Farmer Code	Rate Type (Manually/Machinery)	Survey No:	Total Area (Ha.)	Proposed Area (Ha.)	Activity/Model/Plant/Crop Name :	Number of Plants Per Ha	No. of plants	Method of Irrigation	Source of Irrigation (Canal/Rainfed/Well)	Area as per Type Of Land (Ha.)		Ownership of Land (Community Land/
												Waste Land	Cultivable	
Giraguru	Jagadeesha.KJ . s/o Lay.Jawaregowda	4505	Manually	92*/6	0.80	0.32	Teak, Silver, Hebbvu, Others	100	32	Rainfed	Rainfed/ Protective irrigation	0	0.80	Private Land
Giraguru	C.N. Basavaraju s/o Nagappa	4506	Manually	92*/7	0.56	0.22	Teak, Silver, Hebbvu, Others	100	22	Rainfed	Rainfed/ Protective irrigation	0	0.56	Private Land
Giraguru	C.N.Shivadrappa s/o Nagappa	4507	Manually	93**	0.71	0.28	Teak, Silver, Hebbvu, Others	100	28	Rainfed	Rainfed/ Protective irrigation	0	0.71	Private Land
Giraguru	C.N. Gurulingappa s/o Lte. Ninjundappa giraguru. -	4508	Manually	93**	0.02	0.01	Teak, Silver, Hebbvu, Others	100	1	Rainfed	Rainfed/ Protective irrigation	0	0.02	Private Land
Giraguru	DK Vasudeva s/o DN Krishnappa	4509	Manually	94**	0.50	0.20	Teak, Silver, Hebbvu, Others	100	20	Rainfed	Rainfed/ Protective irrigation	0	0.50	Private Land
Giraguru	DK Srinivasa s/o DN Krishnappa	4510	Manually	51**/1	0.50	0.20	Teak, Silver, Hebbvu, Others	100	20	Rainfed	Rainfed/ Protective irrigation	0	0.50	Private Land
Giraguru	DK Shivalingappa s/o DN Krishnappa	4511	Manually	51**/1	0.50	0.20	Teak, Silver, Hebbvu, Others	100	20	Rainfed	Rainfed/ Protective irrigation	0	0.50	Private Land
Giraguru	Mahmoud Nisar s/o Late Hajimeon. -	4512	Manually	51**/1	0.47	0.19	Teak, Silver, Hebbvu, Others	100	19	Rainfed	Rainfed/ Protective irrigation	0	0.47	Private Land
Giraguru	Puttaraju - s/o Basappa	4513	Manually	51**/1	0.48	0.19	Teak, Silver, Hebbvu, Others	100	19	Rainfed	Rainfed/ Protective irrigation	0	0.48	Private Land
Giraguru	Puttaraju - s/o Basappa	4514	Manually	55**/1	0.62	0.25	Teak, Silver, Hebbvu, Others	100	25	Rainfed	Rainfed/ Protective irrigation	0	0.62	Private Land
Giraguru	B. Renukaswamy - s/o Basappa	4515	Manually	55**/2	1.10	0.44	Teak, Silver, Hebbvu, Others	100	44	Rainfed	Rainfed/ Protective irrigation	0	1.10	Private Land
Giraguru	Sarojamma w/o LateB. Sankarappa	4516	Manually	56**/1	1.24	0.50	Teak, Silver, Hebbvu, Others	100	50	Rainfed	Rainfed/ Protective irrigation	0	1.24	Private Land
Giraguru	Virupaksha s/o Late Putannayya	4517	Manually	56**/1	0.60	0.24	Teak, Silver, Hebbvu, Others	100	24	Rainfed	Rainfed/ Protective irrigation	0	0.60	Private Land
Giraguru	Shankarmamma w/o A. Basavarajayya	4518	Manually	56**/10	1.30	0.52	Teak, Silver, Hebbvu, Others	100	52	Rainfed	Rainfed/ Protective irrigation	0	1.30	Private Land
Giraguru	Shankarmamma w/o A. Basavarajayya	4519	Manually	56**/11	0.93	0.37	Teak, Silver, Hebbvu, Others	100	37	Rainfed	Rainfed/ Protective irrigation	0	0.93	Private Land
Giraguru	B. Chandrasekharaiah. Late. Basavalinga Uruf Basavyaya	4520	Manually	56**/12	0.56	0.22	Teak, Silver, Hebbvu, Others	100	22	Rainfed	Rainfed/ Protective irrigation	0	0.56	Private Land
Giraguru	Virupaksha s/o Late Putannayya	4521	Manually	56**/13	0.82	0.33	Teak, Silver, Hebbvu, Others	100	33	Rainfed	Rainfed/ Protective irrigation	0	0.82	Private Land
Giraguru	Virupaksha s/o Late Putannayya	4522	Manually	56**/14	0.62	0.25	Teak, Silver, Hebbvu, Others	100	25	Rainfed	Rainfed/ Protective irrigation	0	0.62	Private Land
Giraguru	Kalamma - w/o Siddaiah	4523	Manually	56**/15	0.80	0.32	Teak, Silver, Hebbvu, Others	100	32	Rainfed	Rainfed/ Protective irrigation	0	0.80	Private Land
Giraguru	Bhagyamma s/o Late Siddaiah	4524	Manually	56**/2	0.80	0.32	Teak, Silver, Hebbvu, Others	100	32	Rainfed	Rainfed/ Protective irrigation	0	0.80	Private Land
Giraguru	A. Basavarajayya - s/o Appajappa	4525	Manually	56**/3	0.80	0.32	Teak, Silver, Hebbvu, Others	100	32	Rainfed	Rainfed/ Protective irrigation	0	0.80	Private Land
Giraguru	Bhagyamma s/o Late Siddaiah	4526	Manually	56**/4	1.55	0.62	Teak, Silver, Hebbvu, Others	100	62	Rainfed	Rainfed/ Protective irrigation	0	1.55	Private Land
Giraguru	Shankarmamma w/o A. Basavarajayya	4527	Manually	56**/5	0.80	0.32	Teak, Silver, Hebbvu, Others	100	32	Rainfed	Rainfed/ Protective irrigation	0	0.80	Private Land
Giraguru	COMMAN LAND	4528	Manually	56**/5	0.40	0.16	Teak, Silver, Hebbvu, Others	100	16	Rainfed	Rainfed/ Protective irrigation	0	0.40	Community Land
Giraguru	C.P. Ningaiah	4529	Manually	56**/6	0.66	0.26	Teak, Silver, Hebbvu, Others	100	26	Rainfed	Rainfed/ Protective irrigation	0	0.66	Private Land
Giraguru	Puttagowamma w/o Late C P Mallayya	4530	Manually	56**/7	0.66	0.26	Teak, Silver, Hebbvu, Others	100	26	Rainfed	Rainfed/ Protective irrigation	0	0.66	Private Land
Giraguru	Shivalingaiyah. s/o Siddaiah	4531	Manually	56**/8	0.66	0.26	Teak, Silver, Hebbvu, Others	100	26	Rainfed	Rainfed/ Protective irrigation	0	0.66	Private Land
Giraguru	Basavaraju. s/o Siddaiah	4532	Manually	56**/8	0.66	0.26	Teak, Silver, Hebbvu, Others	100	26	Rainfed	Rainfed/ Protective irrigation	0	0.66	Private Land
Giraguru	Mariahiah - s/o Jawaiah	4533	Manually	56**/9	1.34	0.54	Teak, Silver, Hebbvu, Others	100	54	Rainfed	Rainfed/ Protective irrigation	0	1.34	Private Land
Giraguru	M d. Savitri w/o Late. Dr II Shivaram Naik , -	4534	Manually	57**/1	1.40	0.56	Teak, Silver, Hebbvu, Others	100	56	Rainfed	Rainfed/ Protective irrigation	0	1.40	Private Land
Giraguru	M d. Savitri w/o Late. Dr II Shivaram Naik , -	4535	Manually	57**/1	1.40	0.56	Teak, Silver, Hebbvu, Others	100	56	Rainfed	Rainfed/ Protective irrigation	0	1.40	Private Land
Giraguru	S. Sulochana w/o M. Somashekhara	4536	Manually	57**/2	1.00	0.40	Teak, Silver, Hebbvu, Others	100	40	Rainfed	Rainfed/ Protective irrigation	0	1.00	Private Land

Village Name	Farmer Name:	Farmer Code	Rate Type (Manually/Machinery)	Survey No:	Total Area (Ha.)	Proposed Area (Ha.)	Activity/Model/Plant/Crop Name :	Number of Plants Per Ha	No. of plants	Method of Irrigation	Source of Irrigation (Canal/Rainfed/Well)	Area as per Type Of Land (Ha.)		Ownership of Land (Community Land/
												Waste Land	Cultivable	
Giraguru	Kalamma - w/o Siddhaiah	4537	Manually	57*/2	1.25	0.50	Teak, Silver, Hebbvu, Others	100	50	Rainfed	Rainfed/ Protective irrigation	0	1.25	Private Land
Giraguru	D. Putteraju - s/o Late Basappa	4538	Manually	57*/2	1.40	0.56	Teak, Silver, Hebbvu, Others	100	56	Rainfed	Rainfed/ Protective irrigation	0	1.40	Private Land
Giraguru	C N Sivarudrappa - s/o Nagappa	4539	Manually	57*/2	1.25	0.50	Teak, Silver, Hebbvu, Others	100	50	Rainfed	Rainfed/ Protective irrigation	0	1.25	Private Land
Giraguru	M.D. Janaki w/o M.P. Devaiah	4540	Manually	57*/2	0.40	0.16	Teak, Silver, Hebbvu, Others	100	16	Rainfed	Rainfed/ Protective irrigation	0	0.40	Private Land
Giraguru	Shivaiah s/o Late Siddaiah	4541	Manually	57*/2	0.27	0.11	Teak, Silver, Hebbvu, Others	100	11	Rainfed	Rainfed/ Protective irrigation	0	0.27	Private Land
Giraguru	Sannaningamma w/o Late Sannahaida	4542	Manually	57*/4	0.27	0.11	Teak, Silver, Hebbvu, Others	100	11	Rainfed	Rainfed/ Protective irrigation	0	0.27	Private Land
Giraguru	Rajayya s/o Late Siddaiah	4543	Manually	58**	0.27	0.11	Teak, Silver, Hebbvu, Others	100	11	Rainfed	Rainfed/ Protective irrigation	0	0.27	Private Land
Giraguru	Marijavarayya s/o Late.Siddaiah	4544	Manually	59*/1	0.27	0.11	Teak, Silver, Hebbvu, Others	100	11	Rainfed	Rainfed/ Protective irrigation	0	0.27	Private Land
Giraguru	Kalamma w/o Late.Mariah	4545	Manually	2**	0.27	0.11	Teak, Silver, Hebbvu, Others	100	11	Rainfed	Rainfed/ Protective irrigation	0	0.27	Private Land
Giraguru	Hemavathi w/o Late Dandayya	4546	Manually	10*/1	0.29	0.12	Teak, Silver, Hebbvu, Others	100	12	Rainfed	Rainfed/ Protective irrigation	0	0.29	Private Land
Giraguru	Vijayanna -	4547	Manually	10*/2	1.10	0.44	Teak, Silver, Hebbvu, Others	100	44	Rainfed	Rainfed/ Protective irrigation	0	1.10	Private Land
Giraguru	Loksha s/o Late Puttappa	4548	Manually	10*/3	0.40	0.16	Teak, Silver, Hebbvu, Others	100	16	Rainfed	Rainfed/ Protective irrigation	0	0.40	Private Land
Giraguru	Tejas s/o Late Jagadish	4549	Manually	10*/4	0.40	0.16	Teak, Silver, Hebbvu, Others	100	16	Rainfed	Rainfed/ Protective irrigation	0	0.40	Private Land
Giraguru	CS Renukaswamy s/o CC Sadashivappa	4550	Manually	11*/1	1.60	0.64	Teak, Silver, Hebbvu, Others	100	64	Rainfed	Rainfed/ Protective irrigation	0	1.60	Private Land
Giraguru	Rajamma -	4551	Manually	11*/2	1.60	0.64	Teak, Silver, Hebbvu, Others	100	64	Rainfed	Rainfed/ Protective irrigation	0	1.60	Private Land
Giraguru	Puttabasappa - s/o Nanjappa	4552	Manually	12*/1	1.69	0.68	Teak, Silver, Hebbvu, Others	100	68	Rainfed	Rainfed/ Protective irrigation	0	1.69	Private Land
Giraguru	C.M. Siddaiah - s/o C. Mariahiah	4553	Manually	13*/1	1.71	0.68	Teak, Silver, Hebbvu, Others	100	68	Rainfed	Rainfed/ Protective irrigation	0	1.71	Private Land
Giraguru	COMMAN LAND	4554	Manually	13*/2	0.10	0.04	Teak, Silver, Hebbvu, Others	100	4	Rainfed	Rainfed/ Protective irrigation	0	0.10	Community Land
Giraguru	Nagamma w/o Late Nanjappachari	4555	Manually	14*/1	0.90	0.36	Teak, Silver, Hebbvu, Others	100	36	Rainfed	Rainfed/ Protective irrigation	0	0.90	Private Land
Giraguru	C N Mahadeva s/o Late*Ningappa	4556	Manually	14*/2	1.60	0.64	Teak, Silver, Hebbvu, Others	100	64	Rainfed	Rainfed/ Protective irrigation	0	1.60	Private Land
Giraguru	Prema w/o C.N. Gurulingappa	4557	Manually	17**	1.60	0.64	Teak, Silver, Hebbvu, Others	100	64	Rainfed	Rainfed/ Protective irrigation	0	1.60	Private Land
Giraguru	Loksha s/o Late Puttappa	4558	Manually	19*/4	0.68	0.27	Teak, Silver, Hebbvu, Others	100	27	Rainfed	Rainfed/ Protective irrigation	0	0.68	Private Land
Giraguru	Tejas s/o Late Jagadish	4559	Manually	19*/4	0.68	0.27	Teak, Silver, Hebbvu, Others	100	27	Rainfed	Rainfed/ Protective irrigation	0	0.68	Private Land
Giraguru	Mahendra Kumar NT s/o Late N B Thamaya- Bhd	4560	Manually	20*/2	0.04	0.02	Teak, Silver, Hebbvu, Others	100	2	Rainfed	Rainfed/ Protective irrigation	0	0.04	Private Land
Giraguru	COMMAN LAND	4561	Manually	20*/2	0.05	0.02	Teak, Silver, Hebbvu, Others	100	2	Rainfed	Rainfed/ Protective irrigation	0	0.05	Community Land
Giraguru	H.R.Sivappa s/o H N Rajappa. -	4562	Manually	21**	0.03	0.01	Teak, Silver, Hebbvu, Others	100	1	Rainfed	Rainfed/ Protective irrigation	0	0.03	Private Land
Giraguru	Manju - s/o Annaiya	4563	Manually	21**	0.60	0.24	Teak, Silver, Hebbvu, Others	100	24	Rainfed	Rainfed/ Protective irrigation	0	0.60	Private Land
Giraguru	Shanthamma w/o Late Annayya	4564	Manually	22**	0.80	0.32	Teak, Silver, Hebbvu, Others	100	32	Rainfed	Rainfed/ Protective irrigation	0	0.80	Private Land
Giraguru	Shobha s/o Annaiah	4565	Manually	22**	0.40	0.16	Teak, Silver, Hebbvu, Others	100	16	Rainfed	Rainfed/ Protective irrigation	0	0.40	Private Land
Giraguru	Shanthamma w/o Late Annayya	4566	Manually	24**	0.50	0.20	Teak, Silver, Hebbvu, Others	100	20	Rainfed	Rainfed/ Protective irrigation	0	0.50	Private Land
Giraguru	COMMAN LAND	4567	Manually	24**	1.90	0.76	Teak, Silver, Hebbvu, Others	100	76	Rainfed	Rainfed/ Protective irrigation	0	1.90	Community Land
Giraguru	CS Shivakumar s/o K. Somashekhar Chikohsur. -	4568	Manually	24**	0.87	0.35	Teak, Silver, Hebbvu, Others	100	35	Rainfed	Rainfed/ Protective irrigation	0	0.87	Private Land

Village Name	Farmer Name:	Farmer Code	Rate Type (Manually/Machinery)	Survey No:	Total Area (Ha.)	Proposed Area (Ha.)	Activity/Model/Plant/Crop Name :	Number of Plants Per Ha	No. of plants	Method of Irrigation	Source of Irrigation (Canal/Rainfed/Well)	Area as per Type Of Land (Ha.)		Ownership of Land (Community Land/
												Waste Land	Cultivable	
Giraguru	Sudha w/o Late Suresh	4569	Manually	24/*	2.29	0.92	Teak, Silver, Hebbavu, Others	100	92	Rainfed	Rainfed/ Protective irrigation	0	2.29	Private Land
Giraguru	CS Manjunathaswamy s/o LateC Sadashivappa -	4570	Manually	24/*	5.76	2.30	Teak, Silver, Hebbavu, Others	100	230	Rainfed	Rainfed/ Protective irrigation	0	5.76	Private Land
Giraguru	C.M. Siddaiah s/o late mariyyah	4571	Manually	134/*/1	0.16	0.06	Teak, Silver, Hebbavu, Others	100	6	Rainfed	Rainfed/ Protective irrigation	0	0.16	Private Land
Giraguru	Laxamma w/o Siddaiah	4572	Manually	134/*/2	0.56	0.22	Teak, Silver, Hebbavu, Others	100	22	Rainfed	Rainfed/ Protective irrigation	0	0.56	Private Land
Giraguru	Mariahiah s/o Jawarayya	4573	Manually	152/*	0.25	0.10	Teak, Silver, Hebbavu, Others	100	10	Rainfed	Rainfed/ Protective irrigation	0	0.25	Private Land
Giraguru	Manchamma w/o Late Bhairaya	4574	Manually	153/*	0.36	0.14	Teak, Silver, Hebbavu, Others	100	14	Rainfed	Rainfed/ Protective irrigation	0	0.36	Private Land
Giraguru	Siddaiah s/o Late Motaiah	4575	Manually	154/*	0.14	0.06	Teak, Silver, Hebbavu, Others	100	6	Rainfed	Rainfed/ Protective irrigation	0	0.14	Private Land
Giraguru	Siddaiah - s/o Siddaiah	4576	Manually	155/*	0.34	0.14	Teak, Silver, Hebbavu, Others	100	14	Rainfed	Rainfed/ Protective irrigation	0	0.34	Private Land
Giraguru	Kalamma w/o Dandayya	4577	Manually	156/*	0.17	0.07	Teak, Silver, Hebbavu, Others	100	7	Rainfed	Rainfed/ Protective irrigation	0	0.17	Private Land
Giraguru	Ningamma w/o javaraya	4578	Manually	156/*	0.26	0.10	Teak, Silver, Hebbavu, Others	100	10	Rainfed	Rainfed/ Protective irrigation	0	0.26	Private Land
Giraguru	Ningamma w/o Late Siddhaiah	4579	Manually	157/*	0.28	0.11	Teak, Silver, Hebbavu, Others	100	11	Rainfed	Rainfed/ Protective irrigation	0	0.28	Private Land
Giraguru	CS Prabhuswami s/o Late.Siddalingappa	4580	Manually	158/*	0.30	0.12	Teak, Silver, Hebbavu, Others	100	12	Rainfed	Rainfed/ Protective irrigation	0	0.30	Private Land
Giraguru	CS Suresh s/o Late Siddalingappa	4581	Manually	159/*/1	0.40	0.16	Teak, Silver, Hebbavu, Others	100	16	Rainfed	Rainfed/ Protective irrigation	0	0.40	Private Land
Giraguru	CS Suresh s/o Late Siddalingappa	4582	Manually	159/*/1	0.03	0.01	Teak, Silver, Hebbavu, Others	100	1	Rainfed	Rainfed/ Protective irrigation	0	0.03	Private Land
Giraguru	CS Suresh s/o Late Siddalingappa	4583	Manually	159/*/1	0.05	0.02	Teak, Silver, Hebbavu, Others	100	2	Rainfed	Rainfed/ Protective irrigation	0	0.05	Private Land
Giraguru	CS Prabhuswami s/o Late.Siddalingappa	4584	Manually	159/*/1	0.03	0.01	Teak, Silver, Hebbavu, Others	100	1	Rainfed	Rainfed/ Protective irrigation	0	0.03	Private Land
Giraguru	CS Prabhuswami s/o Late.Siddalingappa	4585	Manually	159/*/1	0.05	0.02	Teak, Silver, Hebbavu, Others	100	2	Rainfed	Rainfed/ Protective irrigation	0	0.05	Private Land
Giraguru	CS Manjunathaswamy s/o LateC Sadashivappa	4586	Manually	159/*/1	1.00	0.40	Teak, Silver, Hebbavu, Others	100	40	Rainfed	Rainfed/ Protective irrigation	0	1.00	Private Land
Giraguru	Manjunatha s/o lay. Veerappa	4587	Manually	159/*/2	1.10	0.44	Teak, Silver, Hebbavu, Others	100	44	Rainfed	Rainfed/ Protective irrigation	0	1.10	Private Land
Giraguru	C M Manjunatha. s/o C V Mariappa	4588	Manually	159/*/3	0.39	0.16	Teak, Silver, Hebbavu, Others	100	16	Rainfed	Rainfed/ Protective irrigation	0	0.39	Private Land
Giraguru	C M Sadashivappa. s/o C V Mariappa	4589	Manually	159/*/4	0.40	0.16	Teak, Silver, Hebbavu, Others	100	16	Rainfed	Rainfed/ Protective irrigation	0	0.40	Private Land
Giraguru	C S Somashekhar s/o Late Shivappa	4590	Manually	159/*/5	1.30	0.52	Teak, Silver, Hebbavu, Others	100	52	Rainfed	Rainfed/ Protective irrigation	0	1.30	Private Land
Giraguru	Shankaramma w/o A. Basavaraju	4591	Manually	159/*/6	0.40	0.16	Teak, Silver, Hebbavu, Others	100	16	Rainfed	Rainfed/ Protective irrigation	0	0.40	Private Land
Giraguru	CS Manjunathaswamy s/o Late C Sadashivappa -	4592	Manually	160/*	3.00	1.20	Teak, Silver, Hebbavu, Others	100	120	Rainfed	Rainfed/ Protective irrigation	0	3.00	Private Land
Giraguru	CS Prabhuswami s/o Lay.Siddalingappa	4593	Manually	161/*	0.69	0.28	Teak, Silver, Hebbavu, Others	100	28	Rainfed	Rainfed/ Protective irrigation	0	0.69	Private Land
Giraguru	CS Suresh s/o Lay.Siddalingappa	4594	Manually	0	0.69	0.28	Teak, Silver, Hebbavu, Others	100	28	Rainfed	Rainfed/ Protective irrigation	0	0.69	Private Land
Giraguru	Mariappa - s/o Puttaya	4595	Manually	0	0.80	0.32	Teak, Silver, Hebbavu, Others	100	32	Rainfed	Rainfed/ Protective irrigation	0	0.80	Private Land
Giraguru	CS Manjunathaswamy s/o LateC Sadashivappa -	4596	Manually	0	1.80	0.72	Teak, Silver, Hebbavu, Others	100	72	Rainfed	Rainfed/ Protective irrigation	0	1.80	Private Land
Giraguru	Dr. Anita w/o Mohan B.V.	4597	Manually	0	1.00	0.40	Teak, Silver, Hebbavu, Others	100	40	Rainfed	Rainfed/ Protective irrigation	0	1.00	Private Land
Giraguru	Mahesh - s/o Veerappa	4598	Manually	0	2.27	0.91	Teak, Silver, Hebbavu, Others	100	91	Rainfed	Rainfed/ Protective irrigation	0	2.27	Private Land
Giraguru	Dr. Anita w/o Mohan B.V.	4599	Manually	0	1.28	0.51	Teak, Silver, Hebbavu, Others	100	51	Rainfed	Rainfed/ Protective irrigation	0	1.28	Private Land
Giraguru	Lakshamma - w/o Dasayya	4600	Manually	0	0.80	0.32	Teak, Silver, Hebbavu, Others	100	32	Rainfed	Rainfed/ Protective irrigation	0	0.80	Private Land

Village Name	Farmer Name:	Farmer Code	Rate Type (Manually/Machinery)	Survey No:	Total Area (Ha.)	Proposed Area (Ha.)	Activity/Model/Plant/Crop Name :	Number of Plants Per Ha	No. of plants	Method of Irrigation	Source of Irrigation (Canal/Rainfed/Well)	Area as per Type Of Land (Ha.)		Ownership of Land (Community Land/
												Waste Land	Cultivable	
Giraguru	Channaiya - s/o Singraya	4601	Manually	0	0.80	0.32	Teak, Silver, Hebbvu, Others	100	32	Rainfed	Rainfed/ Protective irrigation	0	0.80	Private Land
Giraguru	Venkatayya -	4602	Manually	0	0.80	0.32	Teak, Silver, Hebbvu, Others	100	32	Rainfed	Rainfed/ Protective irrigation	0	0.80	Private Land
Giraguru	Udayachandra Suvama s/o Late Damudar Suvama- Bhp	4603	Manually	0	0.70	0.28	Teak, Silver, Hebbvu, Others	100	28	Rainfed	Rainfed/ Protective irrigation	0	0.70	Private Land
Giraguru	Ningajamma w/o kappannappa	4604	Manually	0	0.50	0.20	Teak, Silver, Hebbvu, Others	100	20	Rainfed	Rainfed/ Protective irrigation	0	0.50	Private Land
Giraguru	COMMAN LAND	4605	Manually	0	0.20	0.08	Teak, Silver, Hebbvu, Others	100	8	Rainfed	Rainfed/ Protective irrigation	0	0.20	Community Land
Giraguru	C.P. Swami -	4606	Manually	0	1.60	0.64	Teak, Silver, Hebbvu, Others	100	64	Rainfed	Rainfed/ Protective irrigation	0	1.60	Private Land
Giraguru	Channaveeramma w/o Late Puttabasappa	4607	Manually	0	1.66	0.66	Teak, Silver, Hebbvu, Others	100	66	Rainfed	Rainfed/ Protective irrigation	0	1.66	Private Land
Giraguru	Jagadeesha C S s/o Late S B Shivappa	4608	Manually	0	1.46	0.58	Teak, Silver, Hebbvu, Others	100	58	Rainfed	Rainfed/ Protective irrigation	0	1.46	Private Land
Giraguru	Jagadeesha C S s/o Late S B Shivappa	4609	Manually	0	1.80	0.72	Teak, Silver, Hebbvu, Others	100	72	Rainfed	Rainfed/ Protective irrigation	0	1.80	Private Land
Giraguru	BK Krishna s/o Late Karyappa	4610	Manually	0	0.40	0.16	Teak, Silver, Hebbvu, Others	100	16	Rainfed	Rainfed/ Protective irrigation	0	0.40	Private Land
Giraguru	Chandramma w/o Late B K Vishwanath	4611	Manually	0	0.46	0.18	Teak, Silver, Hebbvu, Others	100	18	Rainfed	Rainfed/ Protective irrigation	0	0.46	Private Land
Giraguru	B K Shiva s/o Late B K Karyappa	4612	Manually	0	0.46	0.18	Teak, Silver, Hebbvu, Others	100	18	Rainfed	Rainfed/ Protective irrigation	0	0.46	Private Land
Giraguru	B K Ganapathi s/o Lay.B K Kariyappa	4613	Manually	0	0.47	0.19	Teak, Silver, Hebbvu, Others	100	19	Rainfed	Rainfed/ Protective irrigation	0	0.47	Private Land
Giraguru	CS Suresh s/o Late.Siddalingappa	4614	Manually	0	0.22	0.09	Teak, Silver, Hebbvu, Others	100	9	Rainfed	Rainfed/ Protective irrigation	0	0.22	Private Land
Giraguru	CS Manjunathaswamy s/o Late Sadashivappa -	4615	Manually	0	0.81	0.32	Teak, Silver, Hebbvu, Others	100	32	Rainfed	Rainfed/ Protective irrigation	0	0.81	Private Land
Giraguru	CS Prabhuswami s/o Late Siddalingappa	4616	Manually	0	0.22	0.09	Teak, Silver, Hebbvu, Others	100	9	Rainfed	Rainfed/ Protective irrigation	0	0.22	Private Land
Giraguru	CM Manjunatha s/o CV Mariappa. -	4617	Manually	0	0.21	0.08	Teak, Silver, Hebbvu, Others	100	8	Rainfed	Rainfed/ Protective irrigation	0	0.21	Private Land
Giraguru	CM Sadashivappa s/o CV Mariappa. -	4618	Manually	0	0.21	0.08	Teak, Silver, Hebbvu, Others	100	8	Rainfed	Rainfed/ Protective irrigation	0	0.21	Private Land
Giraguru	CS Suresh s/o Lay.Siddalingappa	4619	Manually	0	0.22	0.09	Teak, Silver, Hebbvu, Others	100	9	Rainfed	Rainfed/ Protective irrigation	0	0.22	Private Land
Giraguru	C S Manjunathaswamy s/o LateC	4620	Manually	0	1.00	0.40	Teak, Silver, Hebbvu, Others	100	40	Rainfed	Rainfed/ Protective irrigation	0	1.00	Private Land
Giraguru	CS Prabhuswami s/o Lay.Siddalingappa	4621	Manually	0	0.22	0.09	Teak, Silver, Hebbvu, Others	100	9	Rainfed	Rainfed/ Protective irrigation	0	0.22	Private Land
Giraguru	CM Manjunatha s/o CV Mariappa. -	4622	Manually	0	0.22	0.09	Teak, Silver, Hebbvu, Others	100	9	Rainfed	Rainfed/ Protective irrigation	0	0.22	Private Land
Giraguru	CM Sadashivappa s/o CV Mariappa. -	4623	Manually	0	0.22	0.09	Teak, Silver, Hebbvu, Others	100	9	Rainfed	Rainfed/ Protective irrigation	0	0.22	Private Land
Giraguru	Shankarmamma w/o Late A. Basavarajaya	4624	Manually	0	0.40	0.16	Teak, Silver, Hebbvu, Others	100	16	Rainfed	Rainfed/ Protective irrigation	0	0.40	Private Land
Giraguru	CHANNAVEIRAMA w/o Late PUTTBASAPPA	4625	Manually	0	1.75	0.70	Teak, Silver, Hebbvu, Others	100	70	Rainfed	Rainfed/ Protective irrigation	0	1.75	Private Land
Giraguru	Jagadeesha CS s/o Late S B Shivappa	4626	Manually	0	0.55	0.22	Teak, Silver, Hebbvu, Others	100	22	Rainfed	Rainfed/ Protective irrigation	0	0.55	Private Land
Giraguru	Jainabhiamma - w/o Jairuddin	4627	Manually	0	0.57	0.23	Teak, Silver, Hebbvu, Others	100	23	Rainfed	Rainfed/ Protective irrigation	0	0.57	Private Land
Giraguru	Aslam -	4628	Manually	0	0.19	0.08	Teak, Silver, Hebbvu, Others	100	8	Rainfed	Rainfed/ Protective irrigation	0	0.19	Private Land
Giraguru	COMMAN LAND	4629	Manually	0	0.19	0.08	Teak, Silver, Hebbvu, Others	100	8	Rainfed	Rainfed/ Protective irrigation	0	0.19	Community Land
Giraguru	Maimunnisa w/o Late Jamal Saab	4630	Manually	0	0.19	0.08	Teak, Silver, Hebbvu, Others	100	8	Rainfed	Rainfed/ Protective irrigation	0	0.19	Private Land
Giraguru	Chandramma B V w/o Late B K Viswanath	4631	Manually	0	0.78	0.31	Teak, Silver, Hebbvu, Others	100	31	Rainfed	Rainfed/ Protective irrigation	0	0.78	Private Land
Giraguru	Devayya s/o Late Ramayya	4632	Manually	0	1.21	0.48	Teak, Silver, Hebbvu, Others	100	48	Rainfed	Rainfed/ Protective irrigation	0	1.21	Private Land

Village Name	Farmer Name:	Farmer Code	Rate Type (Manually/Machinery)	Survey No:	Total Area (Ha.)	Proposed Area (Ha.)	Activity/Model/Plant/Crop Name :	Number of Plants Per Ha	No. of plants	Method of Irrigation	Source of Irrigation (Canal/Rainfed/Well)	Area as per Type Of Land (Ha.)		Ownership of Land (Community Land/
												Waste Land	Cultivable	
Giraguru	Chandramma B V w/o Late B K Viswanath	4633	Manually	0	0.56	0.22	Teak, Silver, Hebbavu, Others	100	22	Rainfed	Rainfed/ Protective irrigation	0	0.56	Private Land
Giraguru	Rajamma. w/o Late Revanna C.S.	4634	Manually	0	0.72	0.29	Teak, Silver, Hebbavu, Others	100	29	Rainfed	Rainfed/ Protective irrigation	0	0.72	Private Land
Giraguru	Rajamma. w/o LateRevanna C.S.	4635	Manually	0	0.19	0.08	Teak, Silver, Hebbavu, Others	100	8	Rainfed	Rainfed/ Protective irrigation	0	0.19	Private Land
Giraguru	Rajamma. w/o Late Revanna C.S.	4636	Manually	0	0.04	0.02	Teak, Silver, Hebbavu, Others	100	2	Rainfed	Rainfed/ Protective irrigation	0	0.04	Private Land
Giraguru	Jagadeesha C.S. s/o Somashekharaya	4637	Manually	0	0.80	0.32	Teak, Silver, Hebbavu, Others	100	32	Rainfed	Rainfed/ Protective irrigation	0	0.80	Private Land
Giraguru	Peer Pasha Saheb -	4638	Manually	0	0.64	0.26	Teak, Silver, Hebbavu, Others	100	26	Rainfed	Rainfed/ Protective irrigation	0	0.64	Private Land
Giraguru	C.V. Mariappa -	4639	Manually	0	0.95	0.38	Teak, Silver, Hebbavu, Others	100	38	Rainfed	Rainfed/ Protective irrigation	0	0.95	Private Land
Giraguru	C.V. Sidalingappa, -	4640	Manually	0	0.34	0.14	Teak, Silver, Hebbavu, Others	100	14	Rainfed	Rainfed/ Protective irrigation	0	0.34	Private Land
Giraguru	CS Prabhuswami s/o Late Siddalingappa	4641	Manually	0	0.40	0.16	Teak, Silver, Hebbavu, Others	100	16	Rainfed	Rainfed/ Protective irrigation	0	0.40	Private Land
Giraguru	CS Suresh s/o Late Siddalingappa	4642	Manually	0	0.40	0.16	Teak, Silver, Hebbavu, Others	100	16	Rainfed	Rainfed/ Protective irrigation	0	0.40	Private Land
Giraguru	C S Renukaswamy s/o Late C C Sadashivappa	4643	Manually	0	1.50	0.60	Teak, Silver, Hebbavu, Others	100	60	Rainfed	Rainfed/ Protective irrigation	0	1.50	Private Land
Giraguru	C.S. Jagdish - s/o S.B. Shivappa	4644	Manually	0	0.99	0.40	Teak, Silver, Hebbavu, Others	100	40	Rainfed	Rainfed/ Protective irrigation	0	0.99	Private Land
Giraguru	Udayachandra Suvarna s/o Late Damodar Suvarna- Bhp	4645	Manually	0	0.02	0.01	Teak, Silver, Hebbavu, Others	100	1	Rainfed	Rainfed/ Protective irrigation	0	0.02	Private Land
Giraguru	Gowramma - w/o Siddaiah	4646	Manually	0	0.40	0.16	Teak, Silver, Hebbavu, Others	100	16	Rainfed	Rainfed/ Protective irrigation	0	0.40	Private Land
Giraguru	Basavarajappa A: Chikka Veerappa -	4647	Manually	0	0.60	0.24	Teak, Silver, Hebbavu, Others	100	24	Rainfed	Rainfed/ Protective irrigation	0	0.60	Private Land
Giraguru	Jayanna -	4648	Manually	0	0.82	0.33	Teak, Silver, Hebbavu, Others	100	33	Rainfed	Rainfed/ Protective irrigation	0	0.82	Private Land
Giraguru	Udayachandra Suvarna s/o Late Damodar Suvarna- Bhp	4649	Manually	0	0.02	0.01	Teak, Silver, Hebbavu, Others	100	1	Rainfed	Rainfed/ Protective irrigation	0	0.02	Private Land
Giraguru	Puttayya -	4650	Manually	0	0.26	0.10	Teak, Silver, Hebbavu, Others	100	10	Rainfed	Rainfed/ Protective irrigation	0	0.26	Private Land
Giraguru	Maraiah -	4651	Manually	0	0.28	0.11	Teak, Silver, Hebbavu, Others	100	11	Rainfed	Rainfed/ Protective irrigation	0	0.28	Community Land
Giraguru	Gowramma - w/o Siddaiah	4652	Manually	0	0.37	0.15	Teak, Silver, Hebbavu, Others	101	15	Rainfed	Rainfed/ Protective irrigation	1	0.37	Community Land
Giraguru	Kamma - w/o Dundayya	4653	Manually	0	0.26	0.10	Teak, Silver, Hebbavu, Others	102	10	Rainfed	Rainfed/ Protective irrigation	2	0.26	Community Land
Giraguru	Devaraju	4654	Manually	0	0.58	0.23	Teak, Silver, Hebbavu, Others	103	23	Rainfed	Rainfed/ Protective irrigation	3	0.58	Community Land
Giraguru	A Satish s/o Late L. Anand	4655	Manually	0	2.10	0.84	Teak, Silver, Hebbavu, Others	104	84	Rainfed	Rainfed/ Protective irrigation	4	2.10	Community Land
Giraguru	A Satish s/o Late L. Anand	4656	Manually	0	5.00	2.00	Teak, Silver, Hebbavu, Others	105	200	Rainfed	Rainfed/ Protective irrigation	5	5.00	Community Land
Giraguru	V.R.Lilavati s/o Late Rangayya	4657	Manually	0	1.05	0.42	Teak, Silver, Hebbavu, Others	106	42	Rainfed	Rainfed/ Protective irrigation	6	1.05	Community Land
Giraguru	COMMAN LAND	4658	Manually	0	1.00	0.40	Teak, Silver, Hebbavu, Others	107	40	Rainfed	Rainfed/ Protective irrigation	7	1.00	Community Land
Giraguru	Kempamma - Late A C Rajayya	4659	Manually	0	1.00	0.40	Teak, Silver, Hebbavu, Others	108	40	Rainfed	Rainfed/ Protective irrigation	8	1.00	Community Land
Giraguru	Alination -	4660	Manually	0	0.30	0.12	Teak, Silver, Hebbavu, Others	109	12	Rainfed	Rainfed/ Protective irrigation	9	0.30	Community Land
Giraguru	Ramakrishna s/o Late Ramayya	4661	Manually	0	1.10	0.44	Teak, Silver, Hebbavu, Others	110	44	Rainfed	Rainfed/ Protective irrigation	10	1.10	Community Land
Giraguru	Ramakrishna s/o Late Ramayya	4662	Manually	0	0.03	0.01	Teak, Silver, Hebbavu, Others	111	1	Rainfed	Rainfed/ Protective irrigation	11	0.03	Community Land
Giraguru	L.V. Mahesh s/o L P Vishakantaiah	4663	Manually	0	3.00	1.20	Teak, Silver, Hebbavu, Others	112	120	Rainfed	Rainfed/ Protective irrigation	12	3.00	Community Land
Giraguru	Renuka Prasad K.V. Latethe bin. K. Ananda Gowda s/o Gu as GPA Holder on behalf of Venkatramana Gowda	4664	Manually	0	0.01	0.00	Teak, Silver, Hebbavu, Others	113	0	Rainfed	Rainfed/ Protective irrigation	13	0.01	Community Land

Village Name	Farmer Name:	Farmer Code	Rate Type (Manually/Machinery)	Survey No:	Total Area (Ha.)	Proposed Area (Ha.)	Activity/Model/Plant/Crop Name :	Number of Plants Per Ha	No. of plants	Method of Irrigation	Source of Irrigation (Canal/Rainfed/Well)	Area as per Type Of Land (Ha.)		Ownership of Land (Community Land/
												Waste Land	Cultivable	
Giraguru	Renuka Kaprasad K. V. K. Gopalakrishnan as GPA Representative for s/o Diha Venkatramana Gowda. Ananda Gowda. -	4665	Manually	0	0.00	0.00	Teak, Silver, Hebbevu, Others	114	0	Rainfed	Rainfed/ Protective irrigation	14	0.00	Community Land
Giraguru	Renuka Kaprasad K. V. K. Gopalakrishnan as GPA Representative for s/o Diha Venkatramana Gowda. Ananda Gowda. -	4666	Manually	0	0.00	0.00	Teak, Silver, Hebbevu, Others	115	0	Rainfed	Rainfed/ Protective irrigation	15	0.00	Community Land
Giraguru	COMMAN LAND	4667	Manually	0	0.04	0.02	Teak, Silver, Hebbevu, Others	116	2	Rainfed	Rainfed/ Protective irrigation	16	0.04	Community Land
Giraguru	C R Ramakrishna s/o Ramaiah	4668	Manually	0	0.70	0.28	Teak, Silver, Hebbevu, Others	117	28	Rainfed	Rainfed/ Protective irrigation	17	0.70	Community Land
Giraguru	BS Ganesh s/o Shivappa. -	4669	Manually	0	0.18	0.07	Teak, Silver, Hebbevu, Others	118	7	Rainfed	Rainfed/ Protective irrigation	18	0.18	Community Land
Giraguru	Ujwal UJ as Renuka Prasad KV s/o K Venkatramanagowda as GPA Holder -	4670	Manually	0	0.20	0.08	Teak, Silver, Hebbevu, Others	119	8	Rainfed	Rainfed/ Protective irrigation	19	0.20	Community Land
Giraguru	P.H.YASHANTHAKUMAR s/o HUKRAPPA	4671	Manually	0	0.03	0.01	Teak, Silver, Hebbevu, Others	120	1	Rainfed	Rainfed/ Protective irrigation	20	0.03	Community Land
Giraguru	Mr Zeenat H.V. . s/o Wazir Ahmed	4672	Manually	0	0.60	0.24	Teak, Silver, Hebbevu, Others	121	24	Rainfed	Rainfed/ Protective irrigation	21	0.60	Community Land
Giraguru	P.H. Mohan Kumar s/o Hukrappa	4673	Manually	0	0.20	0.08	Teak, Silver, Hebbevu, Others	122	8	Rainfed	Rainfed/ Protective irrigation	22	0.20	Community Land
Giraguru	Manjula w/o Late Nagaraj	4674	Manually	0	0.40	0.16	Teak, Silver, Hebbevu, Others	123	16	Rainfed	Rainfed/ Protective irrigation	23	0.40	Community Land
Giraguru	P.H. Mohan Kumar s/o Hukrappa	4675	Manually	0	0.90	0.36	Teak, Silver, Hebbevu, Others	124	36	Rainfed	Rainfed/ Protective irrigation	24	0.90	Community Land
Giraguru	COMMAN LAND	4676	Manually	0	0.04	0.02	Teak, Silver, Hebbevu, Others	125	2	Rainfed	Rainfed/ Protective irrigation	25	0.04	Community Land
Giraguru	L.V. Mahesh s/o Late Vishakantaiah	4677	Manually	0	0.40	0.16	Teak, Silver, Hebbevu, Others	126	16	Rainfed	Rainfed/ Protective irrigation	26	0.40	Community Land
Giraguru	P.H.YASHANTHAKUMAR s/o HUKRAPPA	4678	Manually	0	0.20	0.08	Teak, Silver, Hebbevu, Others	127	8	Rainfed	Rainfed/ Protective irrigation	27	0.20	Community Land
Giraguru	B T Narayana - s/o Thimmayya	4679	Manually	0	0.20	0.08	Teak, Silver, Hebbevu, Others	128	8	Rainfed	Rainfed/ Protective irrigation	28	0.20	Community Land
Giraguru	Jagadeesha s/o Late Somaiah. -	4680	Manually	0	0.18	0.07	Teak, Silver, Hebbevu, Others	129	7	Rainfed	Rainfed/ Protective irrigation	29	0.18	Community Land
Giraguru	Lalitha	4681	Manually	0	0.50	0.20	Teak, Silver, Hebbevu, Others	130	20	Rainfed	Rainfed/ Protective irrigation	30	0.50	Community Land
Giraguru	Renuka w/o Late Manja	4682	Manually	0	6.00	2.40	Teak, Silver, Hebbevu, Others	131	240	Rainfed	Rainfed/ Protective irrigation	31	6.00	Community Land
Giraguru	Mr Zeenat H.V. . s/o Wazir Ahmed	4683	Manually	0	0.20	0.08	Teak, Silver, Hebbevu, Others	132	8	Rainfed	Rainfed/ Protective irrigation	32	0.20	Community Land
Giraguru	Shankamma - w/o Basavarajayya	4684	Manually	0	0.40	0.16	Teak, Silver, Hebbevu, Others	133	16	Rainfed	Rainfed/ Protective irrigation	33	0.40	Community Land
Giraguru	Deviramma - w/o Ningappa	4685	Manually	0	1.20	0.48	Teak, Silver, Hebbevu, Others	134	48	Rainfed	Rainfed/ Protective irrigation	34	1.20	Community Land
Giraguru	Parvathamma w/o Lay.Basappa	4686	Manually	0	0.60	0.24	Teak, Silver, Hebbevu, Others	135	24	Rainfed	Rainfed/ Protective irrigation	35	0.60	Community Land
Giraguru	Shivananjappa - s/o Basappa	4687	Manually	0	0.60	0.24	Teak, Silver, Hebbevu, Others	136	24	Rainfed	Rainfed/ Protective irrigation	36	0.60	Community Land
Giraguru	Shankamma w/o A. Basavaraju	4688	Manually	0	0.40	0.16	Teak, Silver, Hebbevu, Others	137	16	Rainfed	Rainfed/ Protective irrigation	37	0.40	Community Land
Giraguru	Sankamma - w/o Basavarajappa	4689	Manually	0	0.20	0.08	Teak, Silver, Hebbevu, Others	138	8	Rainfed	Rainfed/ Protective irrigation	38	0.20	Community Land
Giraguru	Kendagannappa s/o s/o Siddappa	4690	Manually	0	2.10	0.84	Teak, Silver, Hebbevu, Others	139	84	Rainfed	Rainfed/ Protective irrigation	39	2.10	Community Land
Giraguru	R Hemalatha s/o Late B D Raju	4691	Manually	0	2.00	0.80	Teak, Silver, Hebbevu, Others	140	80	Rainfed	Rainfed/ Protective irrigation	40	2.00	Community Land
Giraguru	P.H.YASHANTHAKUMAR s/o HUKRAPPA	4692	Manually	0	0.80	0.32	Teak, Silver, Hebbevu, Others	141	32	Rainfed	Rainfed/ Protective irrigation	41	0.80	Community Land
Giraguru	Sankamma - w/o A. Basavarajayya	4693	Manually	0	1.00	0.40	Teak, Silver, Hebbevu, Others	142	40	Rainfed	Rainfed/ Protective irrigation	42	1.00	Community Land

Village Name	Farmer Name:	Farmer Code	Rate Type (Manually/Machinery)	Survey No:	Total Area (Ha.)	Proposed Area (Ha.)	Activity/Model/Plant/Crop Name :	Number of Plants Per Ha	No. of plants	Method of Irrigation	Source of Irrigation (Canal/Rainfed/Well)	Area as per Type Of Land (Ha.)		Ownership of Land (Community Land/
												Waste Land	Cultivable	
Giraguru	H.M. Raju -	4694	Manually	0	1.00	0.40	Teak, Silver, Hebbvu, Others	143	40	Rainfed	Rainfed/ Protective irrigation	43	1.00	Community Land
Giraguru	Ningamma - w/o Mariahiah	4695	Manually	0	1.00	0.40	Teak, Silver, Hebbvu, Others	144	40	Rainfed	Rainfed/ Protective irrigation	44	1.00	Community Land
Giraguru	Mallikarjuna. s/o b. Chandrasekharayya	4696	Manually	0	0.50	0.20	Teak, Silver, Hebbvu, Others	145	20	Rainfed	Rainfed/ Protective irrigation	45	0.50	Community Land
Giraguru	COMMAN LAND	4697	Manually	0	0.20	0.08	Teak, Silver, Hebbvu, Others	146	8	Rainfed	Rainfed/ Protective irrigation	46	0.20	Community Land
Giraguru	COMMAN LAND	4698	Manually	0	0.80	0.32	Teak, Silver, Hebbvu, Others	147	32	Rainfed	Rainfed/ Protective irrigation	47	0.80	Community Land
Giraguru	Harish s/o Sannappa	4699	Manually	0	1.10	0.44	Teak, Silver, Hebbvu, Others	148	44	Rainfed	Rainfed/ Protective irrigation	48	1.10	Community Land
Giraguru	Mahesh C C . - s/o Channabasappa	4700	Manually	0	0.20	0.08	Teak, Silver, Hebbvu, Others	149	8	Rainfed	Rainfed/ Protective irrigation	49	0.20	Community Land
Giraguru	Shivakumar C.C. . - s/o Channabasappa	4701	Manually	0	0.40	0.16	Teak, Silver, Hebbvu, Others	150	16	Rainfed	Rainfed/ Protective irrigation	50	0.40	Community Land
Giraguru	Mahesh CC . - s/o Channabasappa	4702	Manually	0	0.20	0.08	Teak, Silver, Hebbvu, Others	151	8	Rainfed	Rainfed/ Protective irrigation	51	0.20	Community Land
Giraguru	B. Chandrasekharah. s/o Late. Basavalinga Uruf Basavyaya	4703	Manually	0	0.30	0.12	Teak, Silver, Hebbvu, Others	152	12	Rainfed	Rainfed/ Protective irrigation	52	0.30	Community Land
Giraguru	Radhamma - w/o Krishnappa	4704	Manually	0	0.60	0.24	Teak, Silver, Hebbvu, Others	153	24	Rainfed	Rainfed/ Protective irrigation	53	0.60	Community Land
Giraguru	C.N. Gurulingappa - s/o Nanjundappa	4705	Manually	0	0.50	0.20	Teak, Silver, Hebbvu, Others	154	20	Rainfed	Rainfed/ Protective irrigation	54	0.50	Community Land
Giraguru	Nagappa - s/o Kullappa	4706	Manually	0	0.70	0.28	Teak, Silver, Hebbvu, Others	155	28	Rainfed	Rainfed/ Protective irrigation	55	0.70	Community Land
Giraguru	Kunganima s/o Sanna Urf Sannappa	4707	Manually	0	1.20	0.48	Teak, Silver, Hebbvu, Others	156	48	Rainfed	Rainfed/ Protective irrigation	56	1.20	Community Land
Giraguru	Bhairayya - s/o Siddaiah	4708	Manually	0	0.40	0.16	Teak, Silver, Hebbvu, Others	157	16	Rainfed	Rainfed/ Protective irrigation	57	0.40	Community Land
Giraguru	Rama - s/o Mariahiah	4709	Manually	0	0.30	0.12	Teak, Silver, Hebbvu, Others	158	12	Rainfed	Rainfed/ Protective irrigation	58	0.30	Community Land
Giraguru	Kunganima s/o small uruf Sannappa	4710	Manually	0	0.30	0.12	Teak, Silver, Hebbvu, Others	159	12	Rainfed	Rainfed/ Protective irrigation	59	0.30	Community Land
Giraguru	DC Jagadeesha s/o Late D.T.Chikkanna	4711	Manually	0	0.30	0.12	Teak, Silver, Hebbvu, Others	160	12	Rainfed	Rainfed/ Protective irrigation	60	0.30	Community Land
Giraguru	D C Jagadesha s/o Late.D.T.Chikkanna	4712	Manually	0	0.90	0.36	Teak, Silver, Hebbvu, Others	161	36	Rainfed	Rainfed/ Protective irrigation	61	0.90	Community Land
Giraguru	Puttamma s/o Late Devaiah	4713	Manually	0	0.40	0.16	Teak, Silver, Hebbvu, Others	162	16	Rainfed	Rainfed/ Protective irrigation	62	0.40	Community Land
Aralikumari	COMMAN LAND	4714	Manually	0	2.00	0.80	Teak, Silver, Hebbvu, Others	163	80	Rainfed	Rainfed/ Protective irrigation	63	2.00	Community Land
Aralikumari	COMMAN LAND	4715	Manually	0	2.40	0.96	Teak, Silver, Hebbvu, Others	164	96	Rainfed	Rainfed/ Protective irrigation	64	2.40	Community Land
Aralikumari	COMMAN LAND	4716	Manually	0	0.00	0.00	Teak, Silver, Hebbvu, Others	165	0	Rainfed	Rainfed/ Protective irrigation	65	0.00	Community Land
Aralikumari	COMMAN LAND	4717	Manually	0	5.75	2.30	Teak, Silver, Hebbvu, Others	166	230	Rainfed	Rainfed/ Protective irrigation	66	5.75	Community Land
Aralikumari	COMMAN LAND	4718	Manually	0	2.00	0.80	Teak, Silver, Hebbvu, Others	167	80	Rainfed	Rainfed/ Protective irrigation	67	2.00	Community Land
Aralikumari	COMMAN LAND	4719	Manually	0	2.00	0.80	Teak, Silver, Hebbvu, Others	168	80	Rainfed	Rainfed/ Protective irrigation	68	2.00	Community Land
Aralikumari	COMMAN LAND	4720	Manually	0	30.00	12.00	Teak, Silver, Hebbvu, Others	169	1200	Rainfed	Rainfed/ Protective irrigation	69	30.00	Community Land
Aralikumari	COMMAN LAND	4721	Manually	0	2.00	0.80	Teak, Silver, Hebbvu, Others	170	80	Rainfed	Rainfed/ Protective irrigation	70	2.00	Community Land
Aralikumari	COMMAN LAND	4722	Manually	0	2.00	0.80	Teak, Silver, Hebbvu, Others	171	80	Rainfed	Rainfed/ Protective irrigation	71	2.00	Community Land
Aralikumari	COMMAN LAND	4723	Manually	0	2.00	0.80	Teak, Silver, Hebbvu, Others	172	80	Rainfed	Rainfed/ Protective irrigation	72	2.00	Community Land
Aralikumari	COMMAN LAND	4724	Manually	0	2.00	0.80	Teak, Silver, Hebbvu, Others	173	80	Rainfed	Rainfed/ Protective irrigation	73	2.00	Community Land
Aralikumari	COMMAN LAND	4725	Manually	0	2.00	0.80	Teak, Silver, Hebbvu, Others	174	80	Rainfed	Rainfed/ Protective irrigation	74	2.00	Community Land



Village Name	Farmer Name:	Farmer Code	Rate Type (Manually/Machinery)	Survey No:	Total Area (Ha.)	Proposed Area (Ha.)	Activity/Model/Plant/Crop Name :	Number of Plants Per Ha	No. of plants	Method of Irrigation	Source of Irrigation (Canal/Rainfed/Well)	Area as per Type Of Land (Ha.)		Ownership of Land (Community Land/
												Waste Land	Cultivable	
Aralikumari	COMMAN LAND	4726	Manually	0	2.00	0.80	Teak, Silver, Hebbavu, Others	175	80	Rainfed	Rainfed/ Protective irrigation	75	2.00	Community Land
Basavana eni	COMMAN LAND	4727	Manually	0	8.00	3.20	Teak, Silver, Hebbavu, Others	176	320	Rainfed	Rainfed/ Protective irrigation	76	8.00	Community Land
Basavana eni	COMMAN LAND	4728	Manually	0	8.06	3.22	Teak, Silver, Hebbavu, Others	177	322	Rainfed	Rainfed/ Protective irrigation	77	8.06	Community Land
Basavana eni	COMMAN LAND	4729	Manually	0	1.62	0.65	Teak, Silver, Hebbavu, Others	178	65	Rainfed	Rainfed/ Protective irrigation	78	1.62	Community Land
Basavana eni	COMMAN LAND	4730	Manually	0	6.30	2.52	Teak, Silver, Hebbavu, Others	179	252	Rainfed	Rainfed/ Protective irrigation	79	6.30	Community Land
Basavana eni	COMMAN LAND	4731	Manually	0	4.64	1.86	Teak, Silver, Hebbavu, Others	180	186	Rainfed	Rainfed/ Protective irrigation	80	4.64	Community Land
Basavana eni	COMMAN LAND	4732	Manually	0	1.60	0.64	Teak, Silver, Hebbavu, Others	181	64	Rainfed	Rainfed/ Protective irrigation	81	1.60	Community Land
Basavana eni	COMMAN LAND	4733	Manually	0	8.00	3.20	Teak, Silver, Hebbavu, Others	182	320	Rainfed	Rainfed/ Protective irrigation	82	8.00	Community Land
Basavana eni	COMMAN LAND	4734	Manually	0	1.60	0.64	Teak, Silver, Hebbavu, Others	183	64	Rainfed	Rainfed/ Protective irrigation	83	1.60	Community Land
Basavana eni	COMMAN LAND	4735	Manually	0	3.25	1.30	Teak, Silver, Hebbavu, Others	184	130	Rainfed	Rainfed/ Protective irrigation	84	3.25	Community Land
Basavana eni	COMMAN LAND	4736	Manually	0	6.38	2.55	Teak, Silver, Hebbavu, Others	185	255	Rainfed	Rainfed/ Protective irrigation	85	6.38	Community Land
Basavana eni	COMMAN LAND	4737	Manually	0	3.78	1.51	Teak, Silver, Hebbavu, Others	186	151	Rainfed	Rainfed/ Protective irrigation	86	3.78	Community Land
Basavana eni	COMMAN LAND	4738	Manually	0	4.85	1.94	Teak, Silver, Hebbavu, Others	187	194	Rainfed	Rainfed/ Protective irrigation	87	4.85	Community Land
Basavana eni	COMMAN LAND	4739	Manually	0	1.64	0.66	Teak, Silver, Hebbavu, Others	188	66	Rainfed	Rainfed/ Protective irrigation	88	1.64	Community Land
Basavana eni	COMMAN LAND	4740	Manually	0	1.60	0.64	Teak, Silver, Hebbavu, Others	189	64	Rainfed	Rainfed/ Protective irrigation	89	1.60	Community Land
Basavana eni	COMMAN LAND	4741	Manually	0	1.60	0.64	Teak, Silver, Hebbavu, Others	190	64	Rainfed	Rainfed/ Protective irrigation	90	1.60	Community Land
Basavana eni	COMMAN LAND	4742	Manually	0	1.60	0.64	Teak, Silver, Hebbavu, Others	191	64	Rainfed	Rainfed/ Protective irrigation	91	1.60	Community Land
Basavana eni	COMMAN LAND	4743	Manually	0	5.41	2.16	Teak, Silver, Hebbavu, Others	192	216	Rainfed	Rainfed/ Protective irrigation	92	5.41	Community Land
Basavana eni	COMMAN LAND	4744	Manually	0	1.17	0.47	Teak, Silver, Hebbavu, Others	193	47	Rainfed	Rainfed/ Protective irrigation	93	1.17	Community Land
Basavana eni	COMMAN LAND	4745	Manually	0	6.34	2.54	Teak, Silver, Hebbavu, Others	194	254	Rainfed	Rainfed/ Protective irrigation	94	6.34	Community Land
Basavana eni	COMMAN LAND	4746	Manually	0	6.44	2.58	Teak, Silver, Hebbavu, Others	195	258	Rainfed	Rainfed/ Protective irrigation	95	6.44	Community Land
Bylakuppe	P. Khader -	4747	Manually	0	0.02	0.01	Teak, Silver, Hebbavu, Others	196	1	Rainfed	Rainfed/ Protective irrigation	96	0.02	Community Land
Bylakuppe	Khail Khan s/o Late Hussein	4748	Manually	0	0.01	0.00	Teak, Silver, Hebbavu, Others	197	0	Rainfed	Rainfed/ Protective irrigation	97	0.01	Community Land
Bylakuppe	Parvin Taj w/o Nabhisabeb	4749	Manually	0	0.01	0.00	Teak, Silver, Hebbavu, Others	198	0	Rainfed	Rainfed/ Protective irrigation	98	0.01	Community Land
Bylakuppe	Thimmamma w/o Tammayya	4750	Manually	0	0.60	0.24	Teak, Silver, Hebbavu, Others	199	24	Rainfed	Rainfed/ Protective irrigation	99	0.60	Community Land
Bylakuppe	Sushilamma w/o Rajashetti	4751	Manually	0	0.64	0.26	Teak, Silver, Hebbavu, Others	200	26	Rainfed	Rainfed/ Protective irrigation	100	0.64	Community Land
Bylakuppe	M.K. Dinesh s/o M.J. Kalappa	4752	Manually	0	1.29	0.52	Teak, Silver, Hebbavu, Others	201	52	Rainfed	Rainfed/ Protective irrigation	101	1.29	Community Land
Bylakuppe	Suishilamma	4753	Manually	0	0.16	0.06	Teak, Silver, Hebbavu, Others	202	6	Rainfed	Rainfed/ Protective irrigation	102	0.16	Community Land
Bylakuppe	Suishilamma	4754	Manually	0	0.04	0.02	Teak, Silver, Hebbavu, Others	203	2	Rainfed	Rainfed/ Protective irrigation	103	0.04	Community Land
Bylakuppe	Narasimhayya s/o Venkataramanayya	4755	Manually	0	0.03	0.01	Teak, Silver, Hebbavu, Others	204	1	Rainfed	Rainfed/ Protective irrigation	104	0.03	Community Land
Bylakuppe	Abdul Karim s/o Sheikh Ahmed	4756	Manually	0	0.03	0.01	Teak, Silver, Hebbavu, Others	205	1	Rainfed	Rainfed/ Protective irrigation	105	0.03	Community Land
Bylakuppe	M.K. Dinesh s/o M.J. Kalappa-Bho.P.	4757	Manually	0	0.05	0.02	Teak, Silver, Hebbavu, Others	206	2	Rainfed	Rainfed/ Protective irrigation	106	0.05	Community Land

Village Name	Farmer Name:	Farmer Code	Rate Type (Manually/Machinery)	Survey No:	Total Area (Ha.)	Proposed Area (Ha.)	Activity/Model/Plant/Crop Name :	Number of Plants Per Ha	No. of plants	Method of Irrigation	Source of Irrigation (Canal/Rainfed/Well)	Area as per Type Of Land (Ha.)		Ownership of Land (Community Land/
												Waste Land	Cultivable	
Bylakuppe	KR Mohan Kumar s/o K.A.Raju-B.P.	4758	Manually	0	0.40	0.16	Teak, Silver, Hebbavu, Others	207	16	Rainfed	Rainfed/ Protective irrigation	107	0.40	Community Land
Bylakuppe	KR Mohan Kumar s/o K.A.Raju-B.P.	4759	Manually	0	0.01	0.00	Teak, Silver, Hebbavu, Others	208	0	Rainfed	Rainfed/ Protective irrigation	108	0.01	Community Land
Bylakuppe	Geeta w/o Manjunatha R N. -	4760	Manually	0	0.02	0.01	Teak, Silver, Hebbavu, Others	209	1	Rainfed	Rainfed/ Protective irrigation	109	0.02	Community Land
Bylakuppe	Syndicate Bank s/o	4761	Manually	0	0.40	0.16	Teak, Silver, Hebbavu, Others	210	16	Rainfed	Rainfed/ Protective irrigation	110	0.40	Community Land
Bylakuppe	Damodara s/o Emburaiah	4762	Manually	0	1.70	0.68	Teak, Silver, Hebbavu, Others	211	68	Rainfed	Rainfed/ Protective irrigation	111	1.70	Community Land
Bylakuppe	Putnammani w/o. Rangaswamy	4763	Manually	0	1.02	0.41	Teak, Silver, Hebbavu, Others	212	41	Rainfed	Rainfed/ Protective irrigation	112	1.02	Community Land
Bylakuppe	Govindaswamy -	4764	Manually	0	0.00	0.00	Teak, Silver, Hebbavu, Others	213	0	Rainfed	Rainfed/ Protective irrigation	113	0.00	Community Land
Bylakuppe	Govindaswamy -	4765	Manually	0	0.39	0.16	Teak, Silver, Hebbavu, Others	214	16	Rainfed	Rainfed/ Protective irrigation	114	0.39	Community Land
Bylakuppe	Suishilamma	4766	Manually	0	0.16	0.06	Teak, Silver, Hebbavu, Others	215	6	Rainfed	Rainfed/ Protective irrigation	115	0.16	Community Land
Bylakuppe	Suishilamma	4767	Manually	0	0.04	0.02	Teak, Silver, Hebbavu, Others	216	2	Rainfed	Rainfed/ Protective irrigation	116	0.04	Community Land
Bylakuppe	Sarasamma	4768	Manually	0	0.38	0.15	Teak, Silver, Hebbavu, Others	217	15	Rainfed	Rainfed/ Protective irrigation	117	0.38	Community Land
Bylakuppe	Dharmaraju s/o Channaswamy	4769	Manually	0	0.01	0.00	Teak, Silver, Hebbavu, Others	218	0	Rainfed	Rainfed/ Protective irrigation	118	0.01	Community Land
Bylakuppe	Shivanna s/o Venkataramanashetti	4770	Manually	0	0.03	0.01	Teak, Silver, Hebbavu, Others	219	1	Rainfed	Rainfed/ Protective irrigation	119	0.03	Community Land
Bylakuppe	B T Swami s/o Late T J Thamegowda	4771	Manually	0	0.80	0.32	Teak, Silver, Hebbavu, Others	220	32	Rainfed	Rainfed/ Protective irrigation	120	0.80	Community Land
Bylakuppe	Jawaregowda s/o t j Thammegowda	4772	Manually	0	0.80	0.32	Teak, Silver, Hebbavu, Others	221	32	Rainfed	Rainfed/ Protective irrigation	121	0.80	Community Land
Bylakuppe	M.N. Suresh s/o C.S.Nagappachari	4773	Manually	0	0.01	0.00	Teak, Silver, Hebbavu, Others	222	0	Rainfed	Rainfed/ Protective irrigation	122	0.01	Community Land
Bylakuppe	M.N. Suresh s/o C.S.Nagappachari	4774	Manually	0	0.01	0.00	Teak, Silver, Hebbavu, Others	223	0	Rainfed	Rainfed/ Protective irrigation	123	0.01	Community Land
Bylakuppe	B T Swami s/o Late T J Thamegowda	4775	Manually	0	0.80	0.32	Teak, Silver, Hebbavu, Others	224	32	Rainfed	Rainfed/ Protective irrigation	124	0.80	Community Land
Bylakuppe	Srinivasa s/o Chinnaswamy	4776	Manually	0	0.02	0.01	Teak, Silver, Hebbavu, Others	225	1	Rainfed	Rainfed/ Protective irrigation	125	0.02	Community Land
Bylakuppe	Jawaregowda s/o t j tamegowda	4777	Manually	0	0.70	0.28	Teak, Silver, Hebbavu, Others	226	28	Rainfed	Rainfed/ Protective irrigation	126	0.70	Community Land
Bylakuppe	Mansur s/o M.K.Hameed Alienated	4778	Manually	0	0.02	0.01	Teak, Silver, Hebbavu, Others	227	1	Rainfed	Rainfed/ Protective irrigation	127	0.02	Community Land
Bylakuppe	COMMAN LAND	4779	Manually	0	0.75	0.30	Teak, Silver, Hebbavu, Others	228	30	Rainfed	Rainfed/ Protective irrigation	128	0.75	Community Land
Bylakuppe	Muniamma - w/o. H.M. Bojamma	4780	Manually	0	0.02	0.01	Teak, Silver, Hebbavu, Others	229	1	Rainfed	Rainfed/ Protective irrigation	129	0.02	Community Land
Bylakuppe	Javaregowda s/o Late t j tamegowda	4781	Manually	0	0.62	0.25	Teak, Silver, Hebbavu, Others	230	25	Rainfed	Rainfed/ Protective irrigation	130	0.62	Community Land
Bylakuppe	Annamalai - s/o Ayyaswamy	4782	Manually	0	0.60	0.24	Teak, Silver, Hebbavu, Others	231	24	Rainfed	Rainfed/ Protective irrigation	131	0.60	Community Land
Gollarahosahalli	COMMAN LAND	4783	Manually	0	1.57	0.63	Teak, Silver, Hebbavu, Others	232	63	Rainfed	Rainfed/ Protective irrigation	132	1.57	Community Land
Gollarahosahalli	COMMAN LAND	4784	Manually	0	2.00	0.80	Teak, Silver, Hebbavu, Others	233	80	Rainfed	Rainfed/ Protective irrigation	133	2.00	Community Land
Gollarahosahalli	COMMAN LAND	4785	Manually	0	1.74	0.70	Teak, Silver, Hebbavu, Others	234	70	Rainfed	Rainfed/ Protective irrigation	134	1.74	Community Land
Gollarahosahalli	COMMAN LAND	4786	Manually	0	2.00	0.80	Teak, Silver, Hebbavu, Others	235	80	Rainfed	Rainfed/ Protective irrigation	135	2.00	Community Land
Gollarahosahalli	COMMAN LAND	4787	Manually	0	2.00	0.80	Teak, Silver, Hebbavu, Others	236	80	Rainfed	Rainfed/ Protective irrigation	136	2.00	Community Land
Gollarahosahalli	COMMAN LAND	4788	Manually	0	2.02	0.81	Teak, Silver, Hebbavu, Others	237	81	Rainfed	Rainfed/ Protective irrigation	137	2.02	Community Land
Gollarahosahalli	COMMAN LAND	4789	Manually	0	2.23	0.89	Teak, Silver, Hebbavu, Others	238	89	Rainfed	Rainfed/ Protective irrigation	138	2.23	Community Land

Village Name	Farmer Name:	Farmer Code	Rate Type (Manually/Machinery)	Survey No:	Total Area (Ha.)	Proposed Area (Ha.)	Activity/Model/Plant/Crop Name :	Number of Plants Per Ha	No. of plants	Method of Irrigation	Source of Irrigation (Canal/Rainfed/Well)	Area as per Type Of Land (Ha.)		Ownership of Land (Community Land/
												Waste Land	Cultivable	
Gollarahosahalli	COMMAN LAND	4790	Manually	0	1.64	0.66	Teak, Silver, Hebbavu, Others	239	66	Rainfed	Rainfed/ Protective irrigation	139	1.64	Community Land
Gollarahosahalli	COMMAN LAND	4791	Manually	0	2.00	0.80	Teak, Silver, Hebbavu, Others	240	80	Rainfed	Rainfed/ Protective irrigation	140	2.00	Community Land
Gollarahosahalli	COMMAN LAND	4792	Manually	0	2.00	0.80	Teak, Silver, Hebbavu, Others	241	80	Rainfed	Rainfed/ Protective irrigation	141	2.00	Community Land
Gollarahosahalli	COMMAN LAND	4793	Manually	0	2.24	0.90	Teak, Silver, Hebbavu, Others	242	90	Rainfed	Rainfed/ Protective irrigation	142	2.24	Community Land
Gollarahosahalli	COMMAN LAND	4794	Manually	0	2.24	0.90	Teak, Silver, Hebbavu, Others	243	90	Rainfed	Rainfed/ Protective irrigation	143	2.24	Community Land
Gollarahosahalli	COMMAN LAND	4795	Manually	0	1.82	0.73	Teak, Silver, Hebbavu, Others	244	73	Rainfed	Rainfed/ Protective irrigation	144	1.82	Community Land
Gollarahosahalli	COMMAN LAND	4796	Manually	0	2.00	0.80	Teak, Silver, Hebbavu, Others	245	80	Rainfed	Rainfed/ Protective irrigation	145	2.00	Community Land
Gollarahosahalli	COMMAN LAND	4797	Manually	0	0.60	0.24	Teak, Silver, Hebbavu, Others	246	24	Rainfed	Rainfed/ Protective irrigation	146	0.60	Community Land
Gollarahosahalli	COMMAN LAND	4798	Manually	0	0.60	0.24	Teak, Silver, Hebbavu, Others	247	24	Rainfed	Rainfed/ Protective irrigation	147	0.60	Community Land
Gollarahosahalli	COMMAN LAND	4799	Manually	0	0.04	0.02	Teak, Silver, Hebbavu, Others	248	2	Rainfed	Rainfed/ Protective irrigation	148	0.04	Community Land
Gollarahosahalli	COMMAN LAND	4800	Manually	0	1.51	0.60	Teak, Silver, Hebbavu, Others	249	60	Rainfed	Rainfed/ Protective irrigation	149	1.51	Community Land
Gollarahosahalli	COMMAN LAND	4801	Manually	0	3.11	1.24	Teak, Silver, Hebbavu, Others	250	124	Rainfed	Rainfed/ Protective irrigation	150	3.11	Community Land
Gollarahosahalli	COMMAN LAND	4802	Manually	0	2.19	0.88	Teak, Silver, Hebbavu, Others	251	88	Rainfed	Rainfed/ Protective irrigation	151	2.19	Community Land
Gollarahosahalli	COMMAN LAND	4803	Manually	0	2.00	0.80	Teak, Silver, Hebbavu, Others	252	80	Rainfed	Rainfed/ Protective irrigation	152	2.00	Community Land
Gollarahosahalli	COMMAN LAND	4804	Manually	0	1.62	0.65	Teak, Silver, Hebbavu, Others	253	65	Rainfed	Rainfed/ Protective irrigation	153	1.62	Community Land
Gollarahosahalli	COMMAN LAND	4805	Manually	0	5.00	2.00	Teak, Silver, Hebbavu, Others	254	200	Rainfed	Rainfed/ Protective irrigation	154	5.00	Community Land
Gollarahosahalli	COMMAN LAND	4806	Manually	0	5.00	2.00	Teak, Silver, Hebbavu, Others	255	200	Rainfed	Rainfed/ Protective irrigation	155	5.00	Community Land
Gollarahosahalli	COMMAN LAND	4807	Manually	0	5.00	2.00	Teak, Silver, Hebbavu, Others	256	200	Rainfed	Rainfed/ Protective irrigation	156	5.00	Community Land
Gollarahosahalli	COMMAN LAND	4808	Manually	0	6.00	2.40	Teak, Silver, Hebbavu, Others	257	240	Rainfed	Rainfed/ Protective irrigation	157	6.00	Community Land
Gollarahosahalli	COMMAN LAND	4809	Manually	0	7.00	2.80	Teak, Silver, Hebbavu, Others	258	280	Rainfed	Rainfed/ Protective irrigation	158	7.00	Community Land
Gollarahosahalli	COMMAN LAND	4810	Manually	0	36.23	14.49	Teak, Silver, Hebbavu, Others	259	1449	Rainfed	Rainfed/ Protective irrigation	159	36.23	Community Land
Gollarahosahalli	COMMAN LAND	4811	Manually	0	10.00	4.00	Teak, Silver, Hebbavu, Others	260	400	Rainfed	Rainfed/ Protective irrigation	160	10.00	Community Land
Handiguddakaval	Sanjeevya - s/o Madhyaya	4812	Manually	0	1.20	0.48	Teak, Silver, Hebbavu, Others	261	48	Rainfed	Rainfed/ Protective irrigation	161	1.20	Community Land
Kailasapura	COMMAN LAND	4813	Manually	0	2.27	0.91	Teak, Silver, Hebbavu, Others	262	91	Rainfed	Rainfed/ Protective irrigation	162	2.27	Community Land
Kailasapura	COMMAN LAND	4814	Manually	0	2.15	0.86	Teak, Silver, Hebbavu, Others	263	86	Rainfed	Rainfed/ Protective irrigation	163	2.15	Community Land
Kailasapura	COMMAN LAND	4815	Manually	0	2.01	0.80	Teak, Silver, Hebbavu, Others	264	80	Rainfed	Rainfed/ Protective irrigation	164	2.01	Community Land
Kailasapura	COMMAN LAND	4816	Manually	0	130.00	52.00	Teak, Silver, Hebbavu, Others	265	5200	Rainfed	Rainfed/ Protective irrigation	165	130.00	Community Land
Kailasapura	COMMAN LAND	4817	Manually	0	12.00	4.80	Teak, Silver, Hebbavu, Others	266	480	Rainfed	Rainfed/ Protective irrigation	166	12.00	Community Land
Kailasapura	COMMAN LAND	4818	Manually	0	11.93	4.77	Teak, Silver, Hebbavu, Others	267	477	Rainfed	Rainfed/ Protective irrigation	167	11.93	Community Land
Kailasapura	COMMAN LAND	4819	Manually	0	2.03	0.81	Teak, Silver, Hebbavu, Others	268	81	Rainfed	Rainfed/ Protective irrigation	168	2.03	Community Land
Kailasapura	COMMAN LAND	4820	Manually	0	2.02	0.81	Teak, Silver, Hebbavu, Others	269	81	Rainfed	Rainfed/ Protective irrigation	169	2.02	Community Land
Kailasapura	COMMAN LAND	4821	Manually	0	2.00	0.80	Teak, Silver, Hebbavu, Others	270	80	Rainfed	Rainfed/ Protective irrigation	170	2.00	Community Land

Village Name	Farmer Name:	Farmer Code	Rate Type (Manually/Machinery)	Survey No:	Total Area (Ha.)	Proposed Area (Ha.)	Activity/Model/Plant/Crop Name :	Number of Plants Per Ha	No. of plants	Method of Irrigation	Source of Irrigation (Canal/Rainfed/Well)	Area as per Type Of Land (Ha.)		Ownership of Land (Community Land/
												Waste Land	Cultivable	
Kailasapura	COMMAN LAND	4822	Manually	0	2.00	0.80	Teak, Silver, Hebbavu, Others	271	80	Rainfed	Rainfed/ Protective irrigation	171	2.00	Community Land
Kailasapura	COMMAN LAND	4823	Manually	0	2.00	0.80	Teak, Silver, Hebbavu, Others	272	80	Rainfed	Rainfed/ Protective irrigation	172	2.00	Community Land
Kailasapura	COMMAN LAND	4824	Manually	0	2.00	0.80	Teak, Silver, Hebbavu, Others	273	80	Rainfed	Rainfed/ Protective irrigation	173	2.00	Community Land
Kailasapura	COMMAN LAND	4825	Manually	0	2.00	0.80	Teak, Silver, Hebbavu, Others	274	80	Rainfed	Rainfed/ Protective irrigation	174	2.00	Community Land
Kailasapura	COMMAN LAND	4826	Manually	0	2.14	0.86	Teak, Silver, Hebbavu, Others	275	86	Rainfed	Rainfed/ Protective irrigation	175	2.14	Community Land
Kailasapura	COMMAN LAND	4827	Manually	0	2.00	0.80	Teak, Silver, Hebbavu, Others	276	80	Rainfed	Rainfed/ Protective irrigation	176	2.00	Community Land
Kailasapura	COMMAN LAND	4828	Manually	0	1.99	0.80	Teak, Silver, Hebbavu, Others	277	80	Rainfed	Rainfed/ Protective irrigation	177	1.99	Community Land
Kailasapura	COMMAN LAND	4829	Manually	0	2.00	0.80	Teak, Silver, Hebbavu, Others	278	80	Rainfed	Rainfed/ Protective irrigation	178	2.00	Community Land
Kailasapura	COMMAN LAND	4830	Manually	0	0.40	0.16	Teak, Silver, Hebbavu, Others	279	16	Rainfed	Rainfed/ Protective irrigation	179	0.40	Community Land
Kailasapura	COMMAN LAND	4831	Manually	0	2.00	0.80	Teak, Silver, Hebbavu, Others	280	80	Rainfed	Rainfed/ Protective irrigation	180	2.00	Community Land
Kailasapura	COMMAN LAND	4832	Manually	0	2.00	0.80	Teak, Silver, Hebbavu, Others	281	80	Rainfed	Rainfed/ Protective irrigation	181	2.00	Community Land
Kailasapura	COMMAN LAND	4833	Manually	0	2.00	0.80	Teak, Silver, Hebbavu, Others	282	80	Rainfed	Rainfed/ Protective irrigation	182	2.00	Community Land
Kailasapura	COMMAN LAND	4834	Manually	0	2.00	0.80	Teak, Silver, Hebbavu, Others	283	80	Rainfed	Rainfed/ Protective irrigation	183	2.00	Community Land
Kailasapura	COMMAN LAND	4835	Manually	0	2.00	0.80	Teak, Silver, Hebbavu, Others	284	80	Rainfed	Rainfed/ Protective irrigation	184	2.00	Community Land
Kailasapura	COMMAN LAND	4836	Manually	0	2.01	0.80	Teak, Silver, Hebbavu, Others	285	80	Rainfed	Rainfed/ Protective irrigation	185	2.01	Community Land
Kailasapura	COMMAN LAND	4837	Manually	0	2.07	0.83	Teak, Silver, Hebbavu, Others	286	83	Rainfed	Rainfed/ Protective irrigation	186	2.07	Community Land
Lakshmpura	Seethamma w/o Teci Toppagel	4838	Manually	0	0.40	0.16	Teak, Silver, Hebbavu, Others	287	16	Rainfed	Rainfed/ Protective irrigation	187	0.40	Community Land
Lakshmpura	Sering Choden s/o Late. Tesi Toppagel. -	4839	Manually	0	0.43	0.17	Teak, Silver, Hebbavu, Others	288	17	Rainfed	Rainfed/ Protective irrigation	188	0.43	Community Land
Lakshmpura	Abdul Rasheed. s/o M k adam-	4840	Manually	0	2.60	1.04	Teak, Silver, Hebbavu, Others	289	104	Rainfed	Rainfed/ Protective irrigation	189	2.60	Community Land
Lakshmpura	Mujeeb ur Rehman. s/o kukhiyabi	4841	Manually	0	2.63	1.05	Teak, Silver, Hebbavu, Others	290	105	Rainfed	Rainfed/ Protective irrigation	190	2.63	Community Land
Lakshmpura	Khalil Khan s/o Hussain Khan	4842	Manually	0	1.60	0.64	Teak, Silver, Hebbavu, Others	291	64	Rainfed	Rainfed/ Protective irrigation	191	1.60	Community Land
Lakshmpura	Mujib Khan s/o Late. Hussein Khan	4843	Manually	0	1.60	0.64	Teak, Silver, Hebbavu, Others	292	64	Rainfed	Rainfed/ Protective irrigation	192	1.60	Community Land
Lakshmpura	Swami s/o Doddalingegowda	4844	Manually	0	1.20	0.48	Teak, Silver, Hebbavu, Others	293	48	Rainfed	Rainfed/ Protective irrigation	193	1.20	Community Land
Lakshmpura	Puttaswamy - s/o Devaiah	4845	Manually	0	0.60	0.24	Teak, Silver, Hebbavu, Others	294	24	Rainfed	Rainfed/ Protective irrigation	194	0.60	Community Land
Lakshmpura	M.M. Chandrasekhara - s/o M.J. Motayya	4846	Manually	0	0.80	0.32	Teak, Silver, Hebbavu, Others	295	32	Rainfed	Rainfed/ Protective irrigation	195	0.80	Community Land
Lakshmpura	Shivalingaiah	4847	Manually	0	0.62	0.25	Teak, Silver, Hebbavu, Others	296	25	Rainfed	Rainfed/ Protective irrigation	196	0.62	Community Land
Lakshmpura	Sri Mohanraj.K. . s/o Karpayya.l	4848	Manually	0	2.34	0.94	Teak, Silver, Hebbavu, Others	297	94	Rainfed	Rainfed/ Protective irrigation	197	2.34	Community Land
Lakshmpura	COMMAN LAND	4849	Manually	0	2.00	0.80	Teak, Silver, Hebbavu, Others	298	80	Rainfed	Rainfed/ Protective irrigation	198	2.00	Community Land
Lakshmpura	COMMAN LAND	4850	Manually	0	3.05	1.22	Teak, Silver, Hebbavu, Others	299	122	Rainfed	Rainfed/ Protective irrigation	199	3.05	Community Land
Lakshmpura	COMMAN LAND	4851	Manually	0	1.00	0.40	Teak, Silver, Hebbavu, Others	300	40	Rainfed	Rainfed/ Protective irrigation	200	1.00	Community Land
Lakshmpura	Sannamma w/o Doddegowda	4852	Manually	0	0.81	0.32	Teak, Silver, Hebbavu, Others	301	32	Rainfed	Rainfed/ Protective irrigation	201	0.81	Community Land
Lakshmpura	COMMAN LAND	4853	Manually	0	0.60	0.24	Teak, Silver, Hebbavu, Others	302	24	Rainfed	Rainfed/ Protective irrigation	202	0.60	Community Land

Village Name	Farmer Name:	Farmer Code	Rate Type (Manually/Machinery)	Survey No:	Total Area (Ha.)	Proposed Area (Ha.)	Activity/Model/Plant/Crop Name :	Number of Plants Per Ha	No. of plants	Method of Irrigation	Source of Irrigation (Canal/Rainfed/Well)	Area as per Type Of Land (Ha.)		Ownership of Land (Community Land/
												Waste Land	Cultivable	
Lakshmpura	Girijamma w/o Sannaningegowda	4854	Manually	0	0.50	0.20	Teak, Silver, Hebbvu, Others	303	20	Rainfed	Rainfed/ Protective irrigation	203	0.50	Community Land
Lakshmpura	Javaregowda s/o Sannaningegowda	4855	Manually	0	0.50	0.20	Teak, Silver, Hebbvu, Others	304	20	Rainfed	Rainfed/ Protective irrigation	204	0.50	Community Land
Lakshmpura	Ganesha s/o Javaraiah	4856	Manually	0	0.70	0.28	Teak, Silver, Hebbvu, Others	305	28	Rainfed	Rainfed/ Protective irrigation	205	0.70	Community Land
Lakshmpura	Devaiah s/o Kalaiah	4857	Manually	0	1.40	0.56	Teak, Silver, Hebbvu, Others	306	56	Rainfed	Rainfed/ Protective irrigation	206	1.40	Community Land
Lakshmpura	Kamalamma -	4858	Manually	0	0.60	0.24	Teak, Silver, Hebbvu, Others	307	24	Rainfed	Rainfed/ Protective irrigation	207	0.60	Community Land
Lakshmpura	Lakkaiah s/o Javaraiah	4859	Manually	0	0.10	0.04	Teak, Silver, Hebbvu, Others	308	4	Rainfed	Rainfed/ Protective irrigation	208	0.10	Community Land
Lakshmpura	Kamalamma -	4860	Manually	0	1.00	0.40	Teak, Silver, Hebbvu, Others	309	40	Rainfed	Rainfed/ Protective irrigation	209	1.00	Community Land
Lakshmpura	Puttaswamy - s/o Devaiah	4861	Manually	0	0.80	0.32	Teak, Silver, Hebbvu, Others	310	32	Rainfed	Rainfed/ Protective irrigation	210	0.80	Community Land
Lakshmpura	B.C. Sannaswami - s/o H.S. Channaweerappa	4862	Manually	0	1.24	0.50	Teak, Silver, Hebbvu, Others	311	50	Rainfed	Rainfed/ Protective irrigation	211	1.24	Community Land
Lakshmpura	Puttegowda - s/o Amasegowda	4863	Manually	0	0.81	0.32	Teak, Silver, Hebbvu, Others	312	32	Rainfed	Rainfed/ Protective irrigation	212	0.81	Community Land
Lakshmpura	K N Ramachandra s/o Late Ningaiah	4864	Manually	0	1.23	0.49	Teak, Silver, Hebbvu, Others	313	49	Rainfed	Rainfed/ Protective irrigation	213	1.23	Community Land
Lakshmpura	Shivalingaiah - s/o Goravayya	4865	Manually	0	1.71	0.68	Teak, Silver, Hebbvu, Others	314	68	Rainfed	Rainfed/ Protective irrigation	214	1.71	Community Land
Lakshmpura	Ningamma w/o Late Sannahaida	4866	Manually	0	1.63	0.65	Teak, Silver, Hebbvu, Others	315	65	Rainfed	Rainfed/ Protective irrigation	215	1.63	Community Land
Manchadevanahlli	Namgyalwang Chuk - s/o K.N. NONGEL	4867	Manually	0	2.52	1.01	Teak, Silver, Hebbvu, Others	316	101	Rainfed	Rainfed/ Protective irrigation	216	2.52	Community Land
Manchadevanahlli	B.S. Bharat s/o Late. B.B. Sangarajay arus	4868	Manually	0	0.68	0.27	Teak, Silver, Hebbvu, Others	317	27	Rainfed	Rainfed/ Protective irrigation	217	0.68	Community Land
Manchadevanahlli	Gel Gupta Cultural Society -	4869	Manually	0	2.33	0.93	Teak, Silver, Hebbvu, Others	318	93	Rainfed	Rainfed/ Protective irrigation	218	2.33	Community Land
Manchadevanahlli	Gelgupta Cultural Society -	4870	Manually	0	3.77	1.51	Teak, Silver, Hebbvu, Others	319	151	Rainfed	Rainfed/ Protective irrigation	219	3.77	Community Land
Manchadevanahlli	Gel Gupta Cultural Society -	4871	Manually	0	2.16	0.86	Teak, Silver, Hebbvu, Others	320	86	Rainfed	Rainfed/ Protective irrigation	220	2.16	Community Land
Manchadevanahlli	Gel Cryptographic Society -	4872	Manually	0	1.95	0.78	Teak, Silver, Hebbvu, Others	321	78	Rainfed	Rainfed/ Protective irrigation	221	1.95	Community Land
Manchadevanahlli	Tuftendorgeniegi s/o Dawood Dorje	4873	Manually	0	1.40	0.56	Teak, Silver, Hebbvu, Others	322	56	Rainfed	Rainfed/ Protective irrigation	222	1.40	Community Land
Manchadevanahlli	H. Lingegowda -	4874	Manually	0	0.19	0.08	Teak, Silver, Hebbvu, Others	323	8	Rainfed	Rainfed/ Protective irrigation	223	0.19	Community Land
Manchadevanahlli	COMMAN LAND	4875	Manually	0	1.21	0.48	Teak, Silver, Hebbvu, Others	324	48	Rainfed	Rainfed/ Protective irrigation	224	1.21	Community Land
Manchadevanahlli	Tuftendorgeniegi s/o Dawood Dorje	4876	Manually	0	1.56	0.62	Teak, Silver, Hebbvu, Others	325	62	Rainfed	Rainfed/ Protective irrigation	225	1.56	Community Land
Manchadevanahlli	COMMAN LAND	4877	Manually	0	1.56	0.62	Teak, Silver, Hebbvu, Others	326	62	Rainfed	Rainfed/ Protective irrigation	226	1.56	Community Land
Manchadevanahlli	Gel Cryptographic Society -	4878	Manually	0	4.39	1.76	Teak, Silver, Hebbvu, Others	327	176	Rainfed	Rainfed/ Protective irrigation	227	4.39	Community Land
Manchadevanahlli	C. Krishna s/o Chamundigowda	4879	Manually	0	0.74	0.30	Teak, Silver, Hebbvu, Others	328	30	Rainfed	Rainfed/ Protective irrigation	228	0.74	Community Land
Manchadevanahlli	PK Manjunatha s/o PS Krishnojr Rao -	4880	Manually	0	0.19	0.08	Teak, Silver, Hebbvu, Others	329	8	Rainfed	Rainfed/ Protective irrigation	229	0.19	Community Land
Manchadevanahlli	Manjunatha P.S. s/o Krishnojr Rao -	4881	Manually	0	0.20	0.08	Teak, Silver, Hebbvu, Others	330	8	Rainfed	Rainfed/ Protective irrigation	230	0.20	Community Land
Manchadevanahlli	P.Mahadevappa s/o Puttaswamappa-B.P.	4882	Manually	0	0.38	0.15	Teak, Silver, Hebbvu, Others	331	15	Rainfed	Rainfed/ Protective irrigation	231	0.38	Community Land
Manchadevanahlli	P.Mahadevappa s/o Puttaswamappa	4883	Manually	0	0.02	0.01	Teak, Silver, Hebbvu, Others	332	1	Rainfed	Rainfed/ Protective irrigation	232	0.02	Community Land
Manchadevanahlli	L.Kodandaram s/o Linganayana	4884	Manually	0	1.43	0.57	Teak, Silver, Hebbvu, Others	333	57	Rainfed	Rainfed/ Protective irrigation	233	1.43	Community Land
Manchadevanahlli	COMMAN LAND	4885	Manually	0	1.85	0.74	Teak, Silver, Hebbvu, Others	334	74	Rainfed	Rainfed/ Protective irrigation	234	1.85	Community Land

Village Name	Farmer Name:	Farmer Code	Rate Type (Manually/Machinery)	Survey No:	Total Area (Ha.)	Proposed Area (Ha.)	Activity/Model/Plant/Crop Name :	Number of Plants Per Ha	No. of plants	Method of Irrigation	Source of Irrigation (Canal/Rainfed/Well)	Area as per Type Of Land (Ha.)		Ownership of Land (Community Land/
												Waste Land	Cultivable	
Manchadevanahlli	Laxmamma w/o w/o 0 Late Ramayya	4886	Manually	0	0.40	0.16	Teak, Silver, Hebbevu, Others	335	16	Rainfed	Rainfed/ Protective irrigation	235	0.40	Community Land
Manchadevanahlli	Shanthamma w/o Shivanna	4887	Manually	0	0.40	0.16	Teak, Silver, Hebbevu, Others	336	16	Rainfed	Rainfed/ Protective irrigation	236	0.40	Community Land
Manchadevanahlli	Dinesh Latha Batra w/o.	4888	Manually	0	0.40	0.16	Teak, Silver, Hebbevu, Others	337	16	Rainfed	Rainfed/ Protective irrigation	237	0.40	Community Land
Manchadevanahlli	PK Venkatesh s/o Karigowda	4889	Manually	0	0.37	0.15	Teak, Silver, Hebbevu, Others	338	15	Rainfed	Rainfed/ Protective irrigation	238	0.37	Community Land
Manchadevanahlli	Riaz Sharif s/o Late Anwar Sharif. -	4890	Manually	0	0.39	0.16	Teak, Silver, Hebbevu, Others	339	16	Rainfed	Rainfed/ Protective irrigation	239	0.39	Community Land
Manchadevanahlli	Gel Gupta Cultural Society -	4891	Manually	0	4.40	1.76	Teak, Silver, Hebbevu, Others	340	176	Rainfed	Rainfed/ Protective irrigation	240	4.40	Community Land
Manchadevanahlli	Tuftendorgeniegi s/o Dawood Dorje	4892	Manually	0	1.54	0.62	Teak, Silver, Hebbevu, Others	341	62	Rainfed	Rainfed/ Protective irrigation	241	1.54	Community Land
Manchadevanahlli	COMMAN LAND	4893	Manually	0	1.00	0.40	Teak, Silver, Hebbevu, Others	342	40	Rainfed	Rainfed/ Protective irrigation	242	1.00	Community Land

[ Chapter - IV ] 4.6 Livelihood Activities for the asst less persons and Micro enterprises & Business development

Village Name	Group Type (SHG Group/User Group/Group Federation)	Group Name	Name of Beneficiary	Gender	Caste Category (SC/ST/Others/ Minorities/OBC/ BC-1/BC-2/Gen/EBC)	Activity Name	Raw Material Available	Required Material
Alanahalli	SHG	64 SHG's	Asst less Beneficiary to be Identfind	Women	SC, ST, Marginal Farmer And Landless	Revolving Fund For SHG And SEDP Trainings	Value Addition For Local Raw Material	Depends Up On The Out Side Demands
Aralikumari								
Basavanaeni								
Belathuru								
Bylukoppa								
Charapura								
Doddaharaveforest								
Doddahosuru								
Giraguru								
Gollarahosahally								
Guddenahalli								
Handiguddakaval								
Hunasavadi								
Iylapura								
Kamanahalli								
Koppa								
Kundanahalli								
Kailasapura								
Lakshmipura								
Lingapura								
Mallinathapura								
Manchadevanahalli								
Naviluru								
Neralakuppe								
P Basavanahalli								
Poonadahalli								
Sanabmakuppe								

[ Chapter - IV ] 4.7 Details of Production Systems

Village Name	Group Type (SHG Group/User Group/Group Federation)	Group Name	Beneficiary Name	Farmer Code	Activity Name	Proposed Quantity (Area/Nos) Area in Ha
Alanahalli	SHG, And UG Membars	64 SHGs	Beneficiary to be Identfind	-	1.Vegetable Minikit 2.Live Stock Based IFS 3.Animal Health Camp 4.Trivis Installation 5.Backyard Poultry	1. 5000 2.150 3.30 4.19 5.55
Aralikumari						
Basavanaeni						
Belathuru						
Bylukoppa						
Charapura						
Doddaharaveforest						
Doddahosuru						
Giraguru						
Gollarahosahally						
Guddenahalli						
Handiguddakaval						
Hunasavadi						
Iylapura						
Kamanahalli						
Koppa						
Kundanahalli						
Kailasapura						
Lakshmipura						
Lingapura						
Mallinathapura						
Manchadevanahalli						
Naviluru						
Neralakuppe						
P Basavanahalli						
Poonadahalli						
Sanabinakuppe						



[ Chapter - IV ] 4.8 Natural Resource Management and Governance

Sl.No.	Village	Amount (rs in lakh)	Remarks
1	Alanahalli	0.522	
2	Aralikumari	1.093	
3	Basavanaeni	1.770	
4	Doddahosuru	1.864	
5	Giraguru	1.781	
6	Guddenahalli	0.838	
7	Handiguddakaval	1.542	
8	Hunasavadi	1.923	
9	Kundanahalli	1.152	
10	Kailasapura	1.088	
11	Lakshmipura	0.879	
12	Mallinathapura	0.510	
13	Manchadevanahalli	2.053	
14	Naviluru	1.152	
15	P Basavanahalli	0.652	
16	Poonadahalli	1.187	
Total		20.005	

[ Chapter - IV ] 4.9 Administrative cost

Sl.No.	Village	Amount (rs in lakh)	Remarks
1	Alanahalli	2.611	
2	Aralikumari	5.467	
3	Basavanaeni	8.851	
4	Doddahosuru	9.318	
5	Giraguru	8.904	
6	Guddenahalli	4.188	
7	Handiguddakaval	7.710	
8	Hunasavadi	9.614	
9	Kundanahalli	5.758	
10	Kailasapura	5.439	
11	Lakshmipura	4.393	
12	Mallinathapura	2.549	
13	Manchadevanahalli	10.265	
14	Naviluru	5.761	
15	P Basavanahalli	3.260	
16	Poonadahalli	5.937	
Total		100.024	

[ Chapter - IV ] 4.10 Monitoring and Evaluation

Sl.No.	Village	Amount (rs in lakh)	Remarks
1	Alanahalli	0.522	
2	Aralikumari	1.093	
3	Basavanaeni	1.770	
4	Doddahosuru	1.864	
5	Giraguru	1.781	
6	Guddenahalli	0.838	
7	Handiguddakaval	1.542	
8	Hunasavadi	1.923	
9	Kundanahalli	1.152	
10	Kailasapura	1.088	
11	Lakshmipura	0.879	
12	Mallinathapura	0.510	
13	Manchadevanahalli	2.053	
14	Naviluru	1.152	
15	P Basavanahalli	0.652	
16	Poonadahalli	1.187	
Total		20.005	

[ Chapter - IV ] 4.11 Detailed Project Report

Sl.No.	Village	Amount (rs in lakh)	Remarks
1	Alanahalli	0.261	
2	Aralikumari	0.547	
3	Basavanaeni	0.885	
4	Doddahosuru	0.932	
5	Giraguru	0.890	
6	Guddenahalli	0.419	
7	Handiguddakaval	0.771	
8	Hunasavadi	0.961	
9	Kundanahalli	0.576	
10	Kailasapura	0.544	
11	Lakshmipura	0.439	
12	Mallinathapura	0.255	
13	Manchadevanahalli	1.026	
14	Naviluru	0.576	
15	P Basavanahalli	0.326	
16	Poonadahalli	0.594	
Total		10.002	

[ Chapter - IV ] 4.12 Institution and capacity building

Sl.No.	Village	Amount (rs in lakh)	Remarks
1	Alanahalli	0.783	
2	Aralikumari	1.640	
3	Basavanaeni	2.655	
4	Doddahosuru	2.795	
5	Giraguru	2.671	
6	Guddenahalli	1.257	
7	Handiguddakaval	2.313	
8	Hunasavadi	2.884	
9	Kundanahalli	1.727	
10	Kailasapura	1.632	
11	Lakshmipura	1.318	
12	Mallinathapura	0.765	
13	Manchadevanahalli	3.079	
14	Naviluru	1.728	
15	P Basavanahalli	0.978	
16	Poonadahalli	1.781	
<b>Total</b>		<b>30.007</b>	

[ Chapter - IV ] 4.13 Entry Point activities

Sl.No.	Village	Amount (rs in lakh)	Remarks
1	Alanahalli	0.522	
2	Aralikumari	1.093	
3	Basavanaeni	1.770	
4	Doddahosuru	1.864	
5	Giraguru	1.781	
6	Guddenahalli	0.838	
7	Handiguddakaval	1.542	
8	Hunasavadi	1.923	
9	Kundanahalli	1.152	
10	Kailasapura	1.088	
11	Lakshmipura	0.879	
12	Mallinathapura	0.510	
13	Manchadevanahalli	2.053	
14	Naviluru	1.152	
15	P Basavanahalli	0.652	
16	Poonadahalli	1.187	
Total		20.005	

[ Chapter - IV ] 4.14 Consolidation and Withdrwal phase

Sl.No.	Village	Amount (rs in lakh)	Remarks
1	Alanahalli	0.783	
2	Aralikumari	1.640	
3	Basavanaeni	2.655	
4	Doddahosuru	2.795	
5	Giraguru	2.671	
6	Guddenahalli	1.257	
7	Handiguddakaval	2.313	
8	Hunasavadi	2.884	
9	Kundanahalli	1.727	
10	Kailasapura	1.632	
11	Lakshmipura	1.318	
12	Mallinathapura	0.765	
13	Manchadevanahalli	3.079	
14	Naviluru	1.728	
15	P Basavanahalli	0.978	
16	Poonadahalli	1.781	
<b>Total</b>		<b>30.007</b>	

## 5. Project Planning and Action Plan

### [ Chapter - V ] 5.1 Entry Point Activity

Amount Earnmarked for EPA(Lacs) : 20.005

Sl. No.	Village Name	Entry Point Activity Name	Estimated Cost (In Lacs)	Executing Agency	Months for Work Completion
1	Alanahalli	FPO	0.522	Agriculture Department	3 Months
2	Aralikumari	FPO	1.093	Agriculture Department	3 Months
3	Basavanaeni	FPO	1.770	Agriculture Department	3 Months
4	Doddahosuru	FPO	1.864	Agriculture Department	3 Months
5	Giraguru	FPO	1.781	Agriculture Department	3 Months
6	Guddenahalli	FPO	0.838	Agriculture Department	3 Months
7	Handiguddakaval	FPO	1.542	Agriculture Department	3 Months
8	Hunasavadi	FPO	1.923	Agriculture Department	3 Months
9	Kundanahalli	FPO	1.152	Agriculture Department	3 Months
10	Kailasapura	FPO	1.088	Agriculture Department	3 Months
11	Lakshmipura	FPO	0.879	Agriculture Department	3 Months
12	Mallinathapura	FPO	0.510	Agriculture Department	3 Months
13	Manchadevanahalli	FPO	2.053	Agriculture Department	3 Months
14	Naviluru	FPO	1.152	Agriculture Department	3 Months
15	P Basavanahalli	FPO	0.652	Agriculture Department	3 Months
16	Poonadahalli	FPO	1.187	Agriculture Department	3 Months
<b>Total Estimate Cost</b>			<b>20.005</b>		



[ Chapter - V ] 5.2 Village wise Run-off Calculation

Block : Periyapatna

Sl.No.	Village Name	Total Area (Ha)	Particulars	Catchment Area (Ha.)	Run-Off Yield Per Ha (CuM)	Total Yield of Run-Off (CuM)	Average Annual Rainfall(mm)	Run off Method
1	Alanahalli	118.66	Catchment Area Having 0 to 5 % Slope		307	32076	490.7	Surface
			Catchment Area Having 5 to 20% Slope			0		
			Catchment Area Above 20% Slope			0		
			<b>Sub Total</b>			<b>307</b>		
2	Aralikumari	248.50	Catchment Area Having 0 to 5 % Slope		307	157036	490.7	Surface
			Catchment Area Having 5 to 20% Slope			0		
			Catchment Area Above 20% Slope			0		
			<b>Sub Total</b>			<b>307</b>		
3	Basavanaeni	402.30	Catchment Area Having 0 to 5 % Slope		307	78065	490.7	Surface
			Catchment Area Having 5 to 20% Slope			0		
			Catchment Area Above 20% Slope			0		
			<b>Sub Total</b>			<b>307</b>		
4	Duddahosuru	423.53	Catchment Area Having 0 to 5 % Slope		307	141807	490.7	Surface
			Catchment Area Having 5 to 20% Slope			0		
			Catchment Area Above 20% Slope			0		
			<b>Sub Total</b>			<b>307</b>		
5	Giraguru	404.71	Catchment Area Having 0 to 5 % Slope		307	11904	490.7	Surface
			Catchment Area Having 5 to 20% Slope			0		
			Catchment Area Above 20% Slope			0		
			<b>Sub Total</b>			<b>307</b>		
6	Guddenahalli	190.38	Catchment Area Having 0 to 5 % Slope		307	105683	490.7	Surface
			Catchment Area Having 5 to 20% Slope			0		
			Catchment Area Above 20% Slope			0		
			<b>Sub Total</b>			<b>307</b>		
7	Handiguddakaval	350.47	Catchment Area Having 0 to 5 % Slope		307	43012	490.7	Surface
			Catchment Area Having 5 to 20% Slope			0		
			Catchment Area Above 20% Slope			0		
			<b>Sub Total</b>			<b>307</b>		

Sl.No.	Village Name	Total Area (Ha)	Particulars	Catchment Area (Ha.)	Run-Off Yield Per Ha (CuM)	Total Yield of Run-Off (CuM)	Average Annual Rainfall(mm)	Run off Method
8	Hunasavadi	437.00	Catchment Area Having 0 to 5 % Slope	307	307	43012	490.7	Surface
			Catchment Area Having 5 to 20% Slope			0		
			Catchment Area Above 20% Slope			0		
			<b>Sub Total</b>			<b>43012</b>		
9	Kundanahalli	261.74	Catchment Area Having 0 to 5 % Slope	307	307	54444	490.7	Surface
			Catchment Area Having 5 to 20% Slope			0		
			Catchment Area Above 20% Slope			0		
			<b>Sub Total</b>			<b>54444</b>		
10	Kailasapura	247.22	Catchment Area Having 0 to 5 % Slope	307	307	18341	490.7	Surface
			Catchment Area Having 5 to 20% Slope			0		
			Catchment Area Above 20% Slope			0		
			<b>Sub Total</b>			<b>18341</b>		
11	Lakshmipura	199.70	Catchment Area Having 0 to 5 % Slope	307	307	24487	490.7	Surface
			Catchment Area Having 5 to 20% Slope			0		
			Catchment Area Above 20% Slope			0		
			<b>Sub Total</b>			<b>24487</b>		
12	Mallinathapura	115.86	Catchment Area Having 0 to 5 % Slope	307	307	457022	490.7	Surface
			Catchment Area Having 5 to 20% Slope			0		
			Catchment Area Above 20% Slope			0		
			<b>Sub Total</b>			<b>457022</b>		
13	Manchadevanahalli	466.58	Catchment Area Having 0 to 5 % Slope	307	307	47139	490.7	Surface
			Catchment Area Having 5 to 20% Slope			0		
			Catchment Area Above 20% Slope			0		
			<b>Sub Total</b>			<b>47139</b>		
14	Naviluru	261.86	Catchment Area Having 0 to 5 % Slope	307	307	31110	490.7	Surface
			Catchment Area Having 5 to 20% Slope			0		
			Catchment Area Above 20% Slope			0		
			<b>Sub Total</b>			<b>31110</b>		
15	P Basavanahalli	148.17	Catchment Area Having 0 to 5 % Slope	307	307	61767	490.7	Surface
			Catchment Area Having 5 to 20% Slope			0		
			Catchment Area Above 20% Slope			0		
			<b>Sub Total</b>			<b>61767</b>		
16	Poonadahalli	269.85	Catchment Area Having 0 to 5 % Slope	307	307	13524	490.7	Surface
			Catchment Area Having 5 to 20% Slope			0		
			Catchment Area Above 20% Slope			0		
			<b>Sub Total</b>			<b>13524</b>		

[ Chapter - V ] 5.3 Run-off Budgeting

Block : Periyapatna

Village Name	Activity Type(Soil & Moisture Conservation Activity / Water Harvesting Activity)	Activity Name	Activity Unit	Quantity of Existing Activities (No/Ha)	Quantity of Proposed Activities (No/Ha)	Run-off To Be Stored By Existing Activities (TCM)	Run-off To Be Stored By Proposed Activities (TCM)	Total Amount of Run-off Stored (TCM)
Alanahalli	Soil & Moisture Conservation Activity / Water Harvesting Activity	1. Trench Cum Bund	RMT	0	1136633	0	852.47	852.47
Aralikumari								
Basavanaeni		2. Farmpond	No	18	28	16.20	25.20	41.40
Doddahosuru								
Giraguru		3. Checkdam	No	8	8	12.80	12.80	25.60
Guddenahalli								
Handiguddakaval		4. Gokatte	No	1	16	2.00	32.00	34.00
Hunasavadi								
Kundanahalli		5. Nalabund	No	4	20	8.00	48.00	56.00
Kailasapura								
Lakshmipura								
Mallinathapura								
Manchadevanahalli								
Naviluru								
P Basavanahalli								
Poonadahalli								

**Abstract Of Run Off Budgeting**

Total Available Run_Off (TCM)	1320.42	Run-Off Arrested From Existing Activities (TCM)	39.00
Run_Off Arrested From Proposed Activities (TCM)	970.47	Balance RunjDff (TCM)	310.95
Balance Run-Off ( % )	23.55	Run-Off Wasted Out ( % )	100.00

[ Chapter - V ] 5.4 / 5.5 Planning of Soil & Moisture Conservation and Water Harvesting Activities

Block : Periyapatna

Village Name	Activity Type(Soil & Moisture Conservation Activity / Water Harvesting Activity)	Activity Name	Activity Unit	Unit Cost	Proposed No. of Structure	Estimated cost (in Lacs)	Scheme Convergence (in Lacs)						Total Months Required for Work Completion	
							AGRI.DEPTDEPT	HORTI. DEPT.	MGNREGA	MI	NABARD	RKVY		STATE PLAN
Alanahalli	Soil & Moisture Conservation Activity / Water Harvesting Activity	1. Trench Cum Bund	RMT	0.00060	1136633	681.980	218.798		463.182					36
Aralikumari														
Basavanaeni		2. Farmpond	No	0.730	38	27.740	7.300		20.440					36
Doddahosuru														
Giraguru		3. Checkdam	No	7.000	8	56.000	40.000				70.000			36
Guddenahalli														
Handiguddakaval		4. Gokatte	No	5.000	16	80.000	20.000					25.000		36
Hunasavadi														
Kundanahalli		5. Nalabund	No	7.000	20	140.000	20.000					25.000		36
Kailasapura														
Lakshmipura														
Mallinathapura														
Manchadevanahalli														
Naviluru														
P Basavanahalli														
Poonadahalli														

Planned Amount for Soil and Moisture Activities	1052.003
Total Earnmarked Amount for Watershed works	1538.835
Total Balance Amount	486.832

Planned Amount for Water Harvesting Activities	163.740
Total Earnmarked Amount for Watershed works	1538.835
Total Balance Amount	1375.095

[ Chapter - V ] 5.4 / 5.5 Planning of Soil & Moisture Conservation and Water Harvesting Activities

Block : Periyapatna

Village Name	Activity Type(Soil & Moisture Conservation Activity / Water Harvesting Activity)	Activity Name	Activity Unit	Unit Cost	Proposed No. of Structure	Estimated cost (in Lacs)	Scheme Convergence (in Lacs)						
							AGRI.DEPTDEPT	HORTI. DEPT.	MGNREGA	MI	NABARD	RKVY	STATE PLAN
Alanahalli	Soil & Moisture Conservation Activity / Water Harvesting Activity	1. Trench Cum Bund	RMT	0.00060	1136633	681.980	218.798		463.182				
Aralikumari													
Basavanaeni		2. Farmpond	No	0.730	28	20.440	5.840		14.600				
Doddahosuru													
Giraguru		3. Checkdam	No	7.000	8	56.000	28.000				28.000		
Guddenahalli													
Handiguddakaval		4. Gokatte	No	5.000	16	80.000	40.000						40.000
Hunasavadi													
Kundanahalli		5. Nalabund	No	7.000	20	140.000	70.000						70.000
Kailasapura													
Lakshmipura													
Mallinathapura													
Manchadevanahalli													
Naviluru													
P Basavanahalli													
Poonadahalli													

Planned Amount for Soil and Moisture Activities	838.420
Total Earmarked Amount for Watershed works	292.638
Total Balance Amount	545.782

Total Months Required for Work Completion
36
36
36
36
36

Village Name	Plantation Type ( Horticulture Activity/Afforestation Activity/Nursery Activity)	Activity/Mode I/Plant/Crop Name	Area Proposed for Plantation (Ha.)		Area as per Ownership of Land (Ha)					Unit Cost (Rs./Ha)	Estimated Cost (In lacs)	Scheme Convergence (in Lacs)						Total Months Required for Work Completion	
			Waste Land	Cultivated Land	Private Land	Community Land	Other Land	Total Land				AGRI.DEPTD EPT	HORTI. DEPT.	MGNREGA	MI	NABARD	RKVY		STATE PLAN
			Area (Ha.)	Area (Ha)	Area in Ha	Area in Ha	Area in Ha	Area (in Ha.)	No. of Plants (in Nos.)										
Alanahalli	Horticulture Activity/Afforestation Activity/Nursery Activity	Mango, Coconut, Teak, Silver, Hebbevu and Others	0	2855.15	2855.15	0	0	2855.15	116206	80.019	80.019	0	203.22	0	0	0	0	36 Months	
Aralikumari																			
Basavanaeni																			
Belathuru																			
Bylukoppa																			
Charapura																			
Doddaharaveforest																			
Doddahosuru																			
Giraguru																			
Gollarahosahally																			
Guddenahalli																			
Handiguddakaval																			
Hunasavadi																			
Iylapura																			
Kamanahalli																			
Koppa																			
Kundanahalli																			
Kailasapura																			
Lakshnipura																			
Lingapura																			
Mallinathapura																			
Manchadevanahalli																			
Naviluru																			
Neralakuppe																			
P Basavanahalli																			
Poonadahalli																			
Sanabinakuppe																			
<b>Total Planned Amount for this Activities</b>																			
<b>Total Earnmarked Amount for Watershed works</b>		80.019																	
<b>Total Balance Amount</b>		80.019																	

[ Chapter - V ] 5.7 Planning Livelihood Activities for the asst less persons and Micro enterprises & Business development

Sl.No.	Village Name	Name of Activity	Number of Beneficiaries					Unit Cost (Rs.)	Unit	Quantity (No. of Units)	Funds Required for the Activity (In Lacs)	Sources of Funding (In Lacs)					Total No of months Req. for Completion
			SC	ST	Other	Women	Total					From other sources					
												Beneficiary	NABARD	NGO	NRLM	RKVY	
1	Alanahalli	Revolving Fund for SHG	270	225	450	945	945	25000	64	64	12.50	0	0	0	0	12 Months	
2	Aralikumari																
3	Basavanaeni																
4	Belathuru																
5	Bylukoppa																
6	Charapura																
7	Doddaharaveforest																
8	Doddahosuru																
9	Giraguru																
10	Gollarahosahally																
11	Guddenahalli																
12	Handiguddakaval																
13	Hunasavadi																EAP & SEDP Training
14	Iylapura																
15	Kamanahalli																
16	Koppa																
17	Kundanahalli																
18	Kailasapura																
19	Lakshmipura																
20	Lingapura																
21	Mallinathapura																
22	Manchadevanahalli																
23	Naviluru																
24	Neralakuppe																
25	P Basavanahalli																
26	Poonadahalli																
27	Sanabinakuppe																



Sl.No.	Village Name	Name of Activity	Number of Beneficiaries					Unit Cost (Rs.)	Unit	Quantity (No. of Units)	Funds Required for the Activity (In Lacs)	Sources of Funding (In Lacs)					Total No of months Req. for Completion
			SC	ST	Other	Women	Total					From other sources					
												Beneficiary	NABARD	NGO	NRLM	RKVY	
1	Alanahalli	Vegetable Minikit Livestock Based IFS Animal Health Camp Trivis Installation Backyard Poultry	893	420	3941	1734	5254	0.006	0.006	5254	153.833	0	0	0	0	0	6 Months
2	Aralikumari																
3	Basavanaeni																
4	Belathuru																
5	Bylukoppa																
6	Charapura																
7	Doddaharaveforest																
8	Doddahosuru																
9	Giraguru																
10	Gollarahosahally																
11	Guddenahalli																
12	Handiguddakaval																
13	Hunasavadi																
14	Iylapura																
15	Kamanahalli																
16	Koppa																
17	Kundanahalli																
18	Kailasapura																
19	Lakshmipura																
20	Lingapura																
21	Mallinathapura																
22	Manchadevanahalli																
23	Naviluru																
24	Neralakuppe																
25	P Basavanahalli																
26	Poonadahalli																
27	Sanabinakuppe																

Planned Amount for Micro-enterprises Activities for UG	153.833
Total Earnmarked Amount	153.833
Total Balance Amount	0

Chapter - V ] 5.9 Natural Resource Management and Governance

Sl.No.	Village	Amount (rs in lakh)	Remarks
1	Alanahalli	0.522	
2	Aralikumari	1.093	
3	Basavanaeni	1.770	
4	Doddahosuru	1.864	
5	Giraguru	1.781	
6	Guddenahalli	0.838	
7	Handiguddakaval	1.542	
8	Hunasavadi	1.923	
9	Kundanahalli	1.152	
10	Kailasapura	1.088	
11	Lakshmipura	0.879	
12	Mallinathapura	0.510	
13	Manchadevanahalli	2.053	
14	Naviluru	1.152	
15	P Basavanahalli	0.652	
16	Poonadahalli	1.187	
Total		20.005	

[ Chapter - V ] 5.10 Administrative cost

Sl.No.	Village	Amount (rs in lakh)	Remarks
1	Alanahalli	2.611	
2	Aralikumari	5.467	
3	Basavanaeni	8.851	
4	Doddahosuru	9.318	
5	Giraguru	8.904	
6	Guddenahalli	4.188	
7	Handiguddakaval	7.710	
8	Hunasavadi	9.614	
9	Kundanahalli	5.758	
10	Kailasapura	5.439	
11	Lakshmipura	4.393	
12	Mallinathapura	2.549	
13	Manchadevanahalli	10.265	
14	Naviluru	5.761	
15	P Basavanahalli	3.260	
16	Poonadahalli	5.937	
Total		100.024	



[ Chapter - V ] 5.11 Monitoring and Evaluation

SL.No.	Village	Amount (rs in lakh)	Remarks
1	Alanahalli	0.522	
2	Aralikumari	1.093	
3	Basavanaeni	1.770	
4	Doddahosuru	1.864	
5	Giraguru	1.781	
6	Guddenahalli	0.838	
7	Handiguddakaval	1.542	
8	Hunasavadi	1.923	
9	Kundanahalli	1.152	
10	Kailasapura	1.088	
11	Lakshmipura	0.879	
12	Mallinathapura	0.510	
13	Manchadevanahalli	2.053	
14	Naviluru	1.152	
15	P Basavanahalli	0.652	
16	Poonadahalli	1.187	
Total		20.005	



[ Chapter - V ] 5.12 Detailed Project Report

SL.No.	Village	Amount (rs in lakh)	Remarks
1	Alanahalli	0.261	
2	Aralikumari	0.547	
3	Basavanaeni	0.885	
4	Doddahosuru	0.932	
5	Giraguru	0.890	
6	Guddenahalli	0.419	
7	Handiguddakaval	0.771	
8	Hunasavadi	0.961	
9	Kundanahalli	0.576	
10	Kailasapura	0.544	
11	Lakshmipura	0.439	
12	Mallinathapura	0.255	
13	Manchadevanahalli	1.026	
14	Naviluru	0.576	
15	P Basavanahalli	0.326	
16	Poonadahalli	0.594	
Total		10.002	



[ Chapter - V ] 5.13 Institution and Capacity building

SL.No.	Village	Amount (rs in lakh)	Remarks
1	Alanahalli	0.783	
2	Aralikumari	1.640	
3	Basavanaeni	2.655	
4	Doddahosuru	2.795	
5	Giraguru	2.671	
6	Guddenahalli	1.257	
7	Handiguddakaval	2.313	
8	Hunasavadi	2.884	
9	Kundanahalli	1.727	
10	Kailasapura	1.632	
11	Lakshmipura	1.318	
12	Mallinathapura	0.765	
13	Manchadevanahalli	3.079	
14	Naviluru	1.728	
15	P Basavanahalli	0.978	
16	Poonadahalli	1.781	
Total		30.007	



[ Chapter - V ] 5.14 Consolidation and Withdrwal phase

SL.No.	Village	Amount (rs in lakh)	Remarks
1	Alanahalli	0.783	
2	Aralikumari	1.640	
3	Basavanaeni	2.655	
4	Doddahosuru	2.795	
5	Giraguru	2.671	
6	Guddenahalli	1.257	
7	Handiguddakaval	2.313	
8	Hunasavadi	2.884	
9	Kundanahalli	1.727	
10	Kailasapura	1.632	
11	Lakshmipura	1.318	
12	Mallinathapura	0.765	
13	Manchadevanahalli	3.079	
14	Naviluru	1.728	
15	P Basavanahalli	0.978	
16	Poonadahalli	1.781	
Total		30.007	

## 6.Capacity Building Plan

Rs in lakhs

### [ Chapter - VI ] 6.1 Capacity Building Activities

Amount Earmarked for Capacity Building (Lakhs) :

Block : Periyapatna

Program Name	Name of Institute	Project Stake Holders	Number of Person to be Trained	Number of Training Program					Number of Training Days	Unit Cost (Trainee Per Participant/Day) (Rs.)	Estimated Fund (in Lacs)
				Year- 1st (2021-22)	Year-2nd (2022-23)	Year- 3rd (2023-24)	Year- 4th (2024-25)	Year-5th (2025-26)			
Mysuru - WDC-02/2021-22	NGO	SHG, UG & EC Membars	4045	0	4	4	2	2	12	100	30.767

Planned Amount for Micro-enterprises Activities for UG	0
Total Earmarked Amount	30.007
Total Balance Amount	0



[ Chapter - VI ] 6.2 Year Wise Training Program Conducted

Year	Program Level	Program Name	Duration of program (Days)	Stake Holder	Training Institute	Remark
2021-22	0	0	0	0	0	
2022-23	Village Level Training	SHG, UG & EC Training	One Day	SHG, UG & EC Membars	NGO	
2021-23	VBT, EAP & SEDP Training	SHG, UG	25 Days	SHG, & UG Membars	NGO	
2022-24	Talluk /Hobli Level	Withdrawal Strategies & CPR Management	Two Days	UG & EC Membars	NGO	

## 7. Phasing of the programme and Budgeting

Rs in lakhs

### [ Chapter - VII ] 7.1 Village and Year Component wise Phasing of IWMP Funds

Block : Periyapatna												
Name of Component	Total		2021-22		2022-23		2023-24		2024-25		2025-26	
	%	Cost (L)	%	Cost (L)	%	Cost (L)	%	Cost (L)	%	Cost (L)	%	Cost (L)
<b>Village Name : Alanahalli - 1</b>	<b>118.66</b>	<b>26.1052</b>										
Administrative Cost	10.00	2.611	20	0.522	20	0.522	20	0.522	20	0.522	20	0.522
Monitoring & Evaluation	2.00	0.522	12.5	0.065	25	0.131	25	0.131	25	0.131	12.5	0.065
E.P.A.	2.00	0.522	100	0.522	0	0	0	0	0	0	0	0
Institution & Capacity Building	3.00	0.783	20	0.157	20	0.157	20	0.157	20	0.157	20	0.157
D.P.R. Preparation	1.00	0.261	100	0.261	0	0	0	0	0	0	0	0
Natural Resource Management	47.00	12.269	10	1.227	30	3.681	30	3.681	30	3.681	0	0
Livelihood Activities for the asst less persons and Micro enterprises & Business development	15.00	3.916	0	0	50	1.958	30	1.175	20	0.783	0	0
Production System	15.00	3.916	0	0	37.5	1.468	37.5	1.468	25	0.979	0	0
Natural Resource Management and Governance	2.00	0.522	0	0	0	0	30	0.157	30	0.157	40	0.209
Consolidation Phase & Withdrawal phase	3.00	0.783	0	0	0	0	0	0	16.66	0.130	83.34	0.653
<b>Total</b>	<b>100.00</b>	<b>26.105</b>		<b>2.754</b>		<b>7.916</b>		<b>7.290</b>		<b>6.539</b>		<b>1.606</b>
Block : Periyapatna												
Name of Component	Total		2021-22		2022-23		2023-24		2024-25		2025-26	
	%	Cost (L)	%	Cost (L)	%	Cost (L)	%	Cost (L)	%	Cost (L)	%	Cost (L)
<b>Village Name : Aralikumari - 2</b>	<b>248.50</b>	<b>54.670</b>										
Administrative Cost	10.00	5.467	20	1.093	20	1.093	20	1.093	20	1.093	20	1.093
Monitoring & Evaluation	2.00	1.093	12.5	0.137	25	0.273	25	0.273	25	0.273	12.5	0.137
E.P.A.	2.00	1.093	100	1.093	0	0	0	0	0	0	0	0
Institution & Capacity Building	3.00	1.640	20	0.328	20	0.328	20	0.328	20	0.328	20	0.328
D.P.R. Preparation	1.00	0.547	100	0.547	0	0	0	0	0	0	0	0
Natural Resource Management	47.00	25.695	10	2.569	30	7.708	30	7.708	30	7.708	0	0
Livelihood Activities for the asst less persons and Micro enterprises & Business development	15.00	8.201	0	0	50	4.100	30	2.460	20	1.640	0	0
Production System	15.00	8.201	0	0	37.5	3.075	37.5	3.075	25	2.050	0	0
Natural Resource Management and Governance	2.00	1.093	0	0	0	0	30	0.328	30	0.328	40	0.437
Consolidation Phase & Withdrawal phase	3.00	1.640	0	0	0	0	0	0	16.66	0.273	83.34	1.367
<b>Total</b>	<b>100.00</b>	<b>54.670</b>		<b>5.768</b>		<b>16.579</b>		<b>15.267</b>		<b>13.695</b>		<b>3.362</b>

Name of Component	Total		2021-22		2022-23		2023-24		2024-25		2025-26	
	%	Cost (L)	%	Cost (L)	%	Cost (L)	%	Cost (L)	%	Cost (L)	%	Cost (L)
<b>Village Name : Basavanaeni - 3</b>	<b>402.30</b>	<b>88.506</b>										
Administrative Cost	10.00	8.851	20	1.770	20	1.770	20	1.770	20	1.770	20	1.770
Monitoring & Evaluation	2.00	1.770	12.5	0.221	25	0.443	25	0.443	25	0.443	12.5	0.221
E.P.A.	2.00	1.770	100	1.770	0	0	0	0	0	0	0	0
Institution & Capacity Building	3.00	2.655	20	0.531	20	0.531	20	0.531	20	0.531	20	0.531
D.P.R. Preparation	1.00	0.885	100	0.885	0	0	0	0	0	0	0	0
Natural Resource Management	47.00	41.598	10	4.160	30	12.479	30	12.479	30	12.479	0	0
Livelihood Activities for the asst less persons and Micro enterprises & Business development	15.00	13.276	0	0	50	6.638	30	3.983	20	2.655	0	0
Production System	15.00	13.276	0	0	37.5	4.978	37.5	4.978	25	3.319	0	0
Natural Resource Management and Governance	2.00	1.770	0	0	0	0	30	0.531	30	0.531	40	0.708
Consolidation Phase & Withdrawal phase	3.00	2.655	0	0	0	0	0	0	16.66	0.442	83.34	2.213
<b>Total</b>	<b>100.00</b>	<b>88.506</b>		<b>9.337</b>		<b>26.839</b>		<b>24.715</b>		<b>22.171</b>		<b>5.443</b>

Name of Component	Total		2021-22		2022-23		2023-24		2024-25		2025-26	
	%	Cost (L)	%	Cost (L)	%	Cost (L)	%	Cost (L)	%	Cost (L)	%	Cost (L)
<b>Village Name : Doddahosuru - 4</b>	<b>423.53</b>	<b>93.177</b>										
Administrative Cost	10.00	9.318	20	1.864	20	1.864	20	1.864	20	1.864	20	1.864
Monitoring & Evaluation	2.00	1.864	12.5	0.233	25	0.466	25	0.466	25	0.466	12.5	0.233
E.P.A.	2.00	1.864	100	1.864	0	0	0	0	0	0	0	0
Institution & Capacity Building	3.00	2.795	20	0.559	20	0.559	20	0.559	20	0.559	20	0.559
D.P.R. Preparation	1.00	0.932	100	0.932	0	0	0	0	0	0	0	0
Natural Resource Management	47.00	43.793	10	4.379	30	13.138	30	13.138	30	13.138	0	0
Livelihood Activities for the asst less persons and Micro enterprises & Business development	15.00	13.976	0	0	50	6.988	30	4.193	20	2.795	0	0
Production System	15.00	13.976	0	0	37.5	5.241	37.5	5.241	25	3.494	0	0
Natural Resource Management and Governance	2.00	1.864	0	0	0	0	30	0.559	30	0.559	40	0.745
Consolidation Phase & Withdrawal phase	3.00	2.795	0	0	0	0	0	0	16.66	0.466	83.34	2.330
<b>Total</b>	<b>100.00</b>	<b>93.177</b>		<b>9.830</b>		<b>28.256</b>		<b>26.020</b>		<b>23.341</b>		<b>5.731</b>

Name of Component	Total		2021-22		2022-23		2023-24		2024-25		2025-26	
	%	Cost (L)	%	Cost (L)	%	Cost (L)	%	Cost (L)	%	Cost (L)	%	Cost (L)
<b>Village Name : Giraguru - 5</b>	<b>404.71</b>	<b>89.036</b>										
Administrative Cost	10.00	8.904	20	1.781	20	1.781	20	1.781	20	1.781	20	1.781
Monitoring & Evaluation	2.00	1.781	12.5	0.223	25	0.445	25	0.445	25	0.445	12.5	0.223
E.P.A.	2.00	1.781	100	1.781	0	0	0	0	0	0	0	0
Institution & Capacity Building	3.00	2.671	20	0.534	20	0.534	20	0.534	20	0.534	20	0.534
D.P.R. Preparation	1.00	0.890	100	0.890	0	0	0	0	0	0	0	0
Natural Resource Management	47.00	41.847	10	4.185	30	12.554	30	12.554	30	12.554	0	0
Livelihood Activities for the asst less persons and Micro enterprises & Business development	15.00	13.355	0	0	50	6.678	30	4.007	20	2.671	0	0
Production System	15.00	13.355	0	0	37.5	5.008	37.5	5.008	25	3.339	0	0
Natural Resource Management and Governance	2.00	1.781	0	0	0	0	30	0.534	30	0.534	40	0.712
Consolidation Phase & Withdrawal phase	3.00	2.671	0	0	0	0	0	0	16.66	0.445	83.34	2.226
<b>Total</b>	<b>100.00</b>	<b>89.036</b>		<b>9.393</b>		<b>27.000</b>		<b>24.863</b>		<b>22.303</b>		<b>5.476</b>

Name of Component	Total		2021-22		2022-23		2023-24		2024-25		2025-26	
	%	Cost (L)	%	Cost (L)	%	Cost (L)	%	Cost (L)	%	Cost (L)	%	Cost (L)
<b>Village Name : Guddenahalli - 6</b>	<b>190.38</b>	<b>41.884</b>										
Administrative Cost	10.00	4.188	20	0.838	20	0.838	20	0.838	20	0.838	20	0.838
Monitoring & Evaluation	2.00	0.838	12.5	0.105	25	0.209	25	0.209	25	0.209	12.5	0.105
E.P.A.	2.00	0.838	100	0.838	0	0	0	0	0	0	0	0
Institution & Capacity Building	3.00	1.257	20	0.251	20	0.251	20	0.251	20	0.251	20	0.251
D.P.R. Preparation	1.00	0.419	100	0.419	0	0	0	0	0	0	0	0
Natural Resource Management	47.00	19.685	10	1.969	30	5.906	30	5.906	30	5.906	0	0
Livelihood Activities for the asst less persons and Micro enterprises & Business development	15.00	6.283	0	0	50	3.141	30	1.885	20	1.257	0	0
Production System	15.00	6.283	0	0	37.5	2.356	37.5	2.356	25	1.571	0	0
Natural Resource Management and Governance	2.00	0.838	0	0	0	0	30	0.251	30	0.251	40	0.335
Consolidation Phase & Withdrawal phase	3.00	1.257	0	0	0	0	0	0	16.66	0.209	83.34	1.047
<b>Total</b>	<b>100.00</b>	<b>41.884</b>		<b>4.419</b>		<b>12.701</b>		<b>11.696</b>		<b>10.492</b>		<b>2.576</b>

Name of Component	Total		2021-22		2022-23		2023-24		2024-25		2025-26	
	%	Cost (L)	%	Cost (L)	%	Cost (L)	%	Cost (L)	%	Cost (L)	%	Cost (L)
<b>Village Name : Handiguddadakaval - 7</b>	<b>350.47</b>	<b>77.103</b>										
Administrative Cost	10.00	7.710	20	1.542	20	1.542	20	1.542	20	1.542	20	1.542
Monitoring & Evaluation	2.00	1.542	12.5	0.193	25	0.386	25	0.386	25	0.386	12.5	0.193
E.P.A.	2.00	1.542	100	1.542	0	0	0	0	0	0	0	0
Institution & Capacity Building	3.00	2.313	20	0.463	20	0.463	20	0.463	20	0.463	20	0.463
D.P.R. Preparation	1.00	0.771	100	0.771	0	0	0	0	0	0	0	0
Natural Resource Management	47.00	36.239	10	3.624	30	10.872	30	10.872	30	10.872	0	0
Livelihood Activities for the asst less persons and Micro enterprises & Business development	15.00	11.566	0	0	50	5.783	30	3.470	20	2.313	0	0
Production System	15.00	11.566	0	0	37.5	4.337	37.5	4.337	25	2.891	0	0
Natural Resource Management and Governance	2.00	1.542	0	0	0	0	30	0.463	30	0.463	40	0.617
Consolidation Phase & Withdrawal phase	3.00	2.313	0	0	0	0	0	0	16.66	0.385	83.34	1.928
<b>Total</b>	<b>100.00</b>	<b>77.103</b>		<b>8.134</b>		<b>23.382</b>		<b>21.531</b>		<b>19.314</b>		<b>4.742</b>

Name of Component	Total		2021-22		2022-23		2023-24		2024-25		2025-26	
	%	Cost (L)	%	Cost (L)	%	Cost (L)	%	Cost (L)	%	Cost (L)	%	Cost (L)
<b>Village Name : Hunasavadi - 8</b>	<b>437.00</b>	<b>96.140</b>										
Administrative Cost	10.00	9.614	20	1.923	20	1.923	20	1.923	20	1.923	20	1.923
Monitoring & Evaluation	2.00	1.923	12.5	0.240	25	0.481	25	0.481	25	0.481	12.5	0.240
E.P.A.	2.00	1.923	100	1.923	0	0	0	0	0	0	0	0
Institution & Capacity Building	3.00	2.884	20	0.577	20	0.577	20	0.577	20	0.577	20	0.577
D.P.R. Preparation	1.00	0.961	100	0.961	0	0	0	0	0	0	0	0
Natural Resource Management	47.00	45.186	10	4.519	30	13.556	30	13.556	30	13.556	0	0
Livelihood Activities for the asst less persons and Micro enterprises & Business development	15.00	14.421	0	0	50	7.211	30	4.326	20	2.884	0	0
Production System	15.00	14.421	0	0	37.5	5.408	37.5	5.408	25	3.605	0	0
Natural Resource Management and Governance	2.00	1.923	0	0	0	0	30	0.577	30	0.577	40	0.769
Consolidation Phase & Withdrawal phase	3.00	2.884	0	0	0	0	0	0	16.66	0.481	83.34	2.404
<b>Total</b>	<b>100.00</b>	<b>96.140</b>		<b>10.143</b>		<b>29.154</b>		<b>26.847</b>		<b>24.083</b>		<b>5.913</b>

Name of Component	Total		2021-22		2022-23		2023-24		2024-25		2025-26	
	%	Cost (L)	%	Cost (L)	%	Cost (L)	%	Cost (L)	%	Cost (L)	%	Cost (L)
<b>Village Name : Kundanahalli - 9</b>	<b>261.74</b>	<b>57.583</b>										
Administrative Cost	10.00	5.758	20	1.152	20	1.152	20	1.152	20	1.152	20	1.152
Monitoring & Evaluation	2.00	1.152	12.5	0.144	25	0.288	25	0.288	25	0.288	12.5	0.144
E.P.A.	2.00	1.152	100	1.152	0	0	0	0	0	0	0	0
Institution & Capacity Building	3.00	1.727	20	0.345	20	0.345	20	0.345	20	0.345	20	0.345
D.P.R. Preparation	1.00	0.576	100	0.576	0	0	0	0	0	0	0	0
Natural Resource Management	47.00	27.064	10	2.706	30	8.119	30	8.119	30	8.119	0	0
Livelihood Activities for the asst less persons and Micro enterprises & Business development	15.00	8.637	0	0	50	4.319	30	2.591	20	1.727	0	0
Production System	15.00	8.637	0	0	37.5	3.239	37.5	3.239	25	2.159	0	0
Natural Resource Management and Governance	2.00	1.152	0	0	0	0	30	0.345	30	0.345	40	0.461
Consolidation Phase & Withdrawal phase	3.00	1.727	0	0	0	0	0	0	16.66	0.288	83.34	1.440
<b>Total</b>	<b>100.00</b>	<b>57.583</b>		<b>6.075</b>		<b>17.462</b>		<b>16.080</b>		<b>14.424</b>		<b>3.541</b>

Name of Component	Total		2021-22		2022-23		2023-24		2024-25		2025-26	
	%	Cost (L)	%	Cost (L)	%	Cost (L)	%	Cost (L)	%	Cost (L)	%	Cost (L)
<b>Village Name : Kailasapura - 10</b>	<b>247.22</b>	<b>54.388</b>										
Administrative Cost	10.00	5.439	20	1.088	20	1.088	20	1.088	20	1.088	20	1.088
Monitoring & Evaluation	2.00	1.088	12.5	0.136	25	0.272	25	0.272	25	0.272	12.5	0.136
E.P.A.	2.00	1.088	100	1.088	0	0	0	0	0	0	0	0
Institution & Capacity Building	3.00	1.632	20	0.326	20	0.326	20	0.326	20	0.326	20	0.326
D.P.R. Preparation	1.00	0.544	100	0.544	0	0	0	0	0	0	0	0
Natural Resource Management	47.00	25.563	10	2.556	30	7.669	30	7.669	30	7.669	0	0
Livelihood Activities for the asst less persons and Micro enterprises & Business development	15.00	8.158	0	0	50	4.079	30	2.447	20	1.632	0	0
Production System	15.00	8.158	0	0	37.5	3.059	37.5	3.059	25	2.040	0	0
Natural Resource Management and Governance	2.00	1.088	0	0	0	0	30	0.326	30	0.326	40	0.435
Consolidation Phase & Withdrawal phase	3.00	1.632	0	0	0	0	0	0	16.66	0.272	83.34	1.360
<b>Total</b>	<b>100.00</b>	<b>54.388</b>		<b>5.738</b>		<b>16.493</b>		<b>15.188</b>		<b>13.624</b>		<b>3.345</b>

Name of Component	Total		2021-22		2022-23		2023-24		2024-25		2025-26	
	%	Cost (L)	%	Cost (L)	%	Cost (L)	%	Cost (L)	%	Cost (L)	%	Cost (L)
<b>Village Name : Lakshmipra -11</b>	<b>199.70</b>	<b>43.934</b>										
Administrative Cost	10.00	4.393	20	0.879	20	0.879	20	0.879	20	0.879	20	0.879
Monitoring & Evaluation	2.00	0.879	12.5	0.110	25	0.220	25	0.220	25	0.220	12.5	0.110
E.P.A.	2.00	0.879	100	0.879	0	0	0	0	0	0	0	0
Institution & Capacity Building	3.00	1.318	20	0.264	20	0.264	20	0.264	20	0.264	20	0.264
D.P.R. Preparation	1.00	0.439	100	0.439	0	0	0	0	0	0	0	0
Natural Resource Management	47.00	20.649	10	2.065	30	6.195	30	6.195	30	6.195	0	0
Livelihood Activities for the asst less persons and Micro enterprises & Business development	15.00	6.590	0	0	50	3.295	30	1.977	20	1.318	0	0
Production System	15.00	6.590	0	0	37.5	2.471	37.5	2.471	25	1.648	0	0
Natural Resource Management and Governance	2.00	0.879	0	0	0	0	30	0.264	30	0.264	40	0.351
Consolidation Phase & Withdrawal phase	3.00	1.318	0	0	0	0	0	0	16.66	0.220	83.34	1.098
<b>Total</b>	<b>100.00</b>	<b>43.934</b>		<b>4.635</b>		<b>13.323</b>		<b>12.269</b>		<b>11.005</b>		<b>2.702</b>

Name of Component	Total		2021-22		2022-23		2023-24		2024-25		2025-26	
	%	Cost (L)	%	Cost (L)	%	Cost (L)	%	Cost (L)	%	Cost (L)	%	Cost (L)
<b>Village Name : Mallinathapura - 12</b>	<b>115.86</b>	<b>25.489</b>										
Administrative Cost	10.00	2.549	20	0.510	20	0.510	20	0.510	20	0.510	20	0.510
Monitoring & Evaluation	2.00	0.510	12.5	0.064	25	0.127	25	0.127	25	0.127	12.5	0.064
E.P.A.	2.00	0.510	100	0.510	0	0	0	0	0	0	0	0
Institution & Capacity Building	3.00	0.765	20	0.153	20	0.153	20	0.153	20	0.153	20	0.153
D.P.R. Preparation	1.00	0.255	100	0.255	0	0	0	0	0	0	0	0
Natural Resource Management	47.00	11.980	10	1.198	30	3.594	30	3.594	30	3.594	0	0
Livelihood Activities for the asst less persons and Micro enterprises & Business development	15.00	3.823	0	0	50	1.912	30	1.147	20	0.765	0	0
Production System	15.00	3.823	0	0	37.5	1.434	37.5	1.434	25	0.956	0	0
Natural Resource Management and Governance	2.00	0.510	0	0	0	0	30	0.153	30	0.153	40	0.204
Consolidation Phase & Withdrawal phase	3.00	0.765	0	0	0	0	0	0	16.66	0.127	83.34	0.637
<b>Total</b>	<b>100.00</b>	<b>25.489</b>		<b>2.689</b>		<b>7.730</b>		<b>7.118</b>		<b>6.385</b>		<b>1.568</b>

Name of Component	Total		2021-22		2022-23		2023-24		2024-25		2025-26	
	%	Cost (L)	%	Cost (L)	%	Cost (L)	%	Cost (L)	%	Cost (L)	%	Cost (L)
<b>Village Name : Manchadevanahalli - 13</b>	<b>466.58</b>	<b>102.6476</b>										
Administrative Cost	10.00	10.265	20	2.053	20	2.053	20	2.053	20	2.053	20	2.053
Monitoring & Evaluation	2.00	2.053	12.5	0.257	25	0.513	25	0.513	25	0.513	12.5	0.257
E.P.A.	2.00	2.053	100	2.053	0	0	0	0	0	0	0	0
Institution & Capacity Building	3.00	3.079	20	0.616	20	0.616	20	0.616	20	0.616	20	0.616
D.P.R. Preparation	1.00	1.026	100	1.026	0	0	0	0	0	0	0	0
Natural Resource Management	47.00	48.244	10	4.824	30	14.473	30	14.473	30	14.473	0	0
Livelihood Activities for the asst less persons and Micro enterprises & Business development	15.00	15.397	0	0	50	7.699	30	4.619	20	3.079	0	0
Production System	15.00	15.397	0	0	37.5	5.774	37.5	5.774	25	3.849	0	0
Natural Resource Management and Governance	2.00	2.053	0	0	0	0	30	0.616	30	0.616	40	0.821
Consolidation Phase & Withdrawal phase	3.00	3.079	0	0	0	0	0	0	16.66	0.513	83.34	2.566
<b>Total</b>	<b>100.00</b>	<b>102.648</b>		<b>10.829</b>		<b>31.128</b>		<b>28.664</b>		<b>25.713</b>		<b>6.313</b>

Name of Component	Total		2021-22		2022-23		2023-24		2024-25		2025-26	
	%	Cost (L)	%	Cost (L)	%	Cost (L)	%	Cost (L)	%	Cost (L)	%	Cost (L)
<b>Village Name : Naviluru - 14</b>	<b>261.86</b>	<b>57.609</b>										
Administrative Cost	10.00	5.761	20	1.152	20	1.152	20	1.152	20	1.152	20	1.152
Monitoring & Evaluation	2.00	1.152	12.5	0.144	25	0.288	25	0.288	25	0.288	12.5	0.144
E.P.A.	2.00	1.152	100	1.152	0	0	0	0	0	0	0	0
Institution & Capacity Building	3.00	1.728	20	0.346	20	0.346	20	0.346	20	0.346	20	0.346
D.P.R. Preparation	1.00	0.576	100	0.576	0	0	0	0	0	0	0	0
Natural Resource Management	47.00	27.076	10	2.708	30	8.123	30	8.123	30	8.123	0	0
Livelihood Activities for the asst less persons and Micro enterprises & Business development	15.00	8.641	0	0	50	4.321	30	2.592	20	1.728	0	0
Production System	15.00	8.641	0	0	37.5	3.241	37.5	3.241	25	2.160	0	0
Natural Resource Management and Governance	2.00	1.152	0	0	0	0	30	0.346	30	0.346	40	0.461
Consolidation Phase & Withdrawal phase	3.00	1.728	0	0	0	0	0	0	16.66	0.288	83.34	1.440
<b>Total</b>	<b>100.00</b>	<b>57.609</b>		<b>6.078</b>		<b>17.470</b>		<b>16.087</b>		<b>14.431</b>		<b>3.543</b>



Name of Component	Total		2021-22		2022-23		2023-24		2024-25		2025-26	
	%	Cost (L)	%	Cost (L)	%	Cost (L)	%	Cost (L)	%	Cost (L)	%	Cost (L)
<b>Village Name : P Basavanahalli - 15</b>	<b>148.17</b>	<b>32.597</b>										
Administrative Cost	10.00	3.260	20	0.652	20	0.652	20	0.652	20	0.652	20	0.652
Monitoring & Evaluation	2.00	0.652	12.5	0.081	25	0.163	25	0.163	25	0.163	12.5	0.081
E.P.A.	2.00	0.652	100	0.652	0	0	0	0	0	0	0	0
Institution & Capacity Building	3.00	0.978	20	0.196	20	0.196	20	0.196	20	0.196	20	0.196
D.P.R. Preparation	1.00	0.326	100	0.326	0	0	0	0	0	0	0	0
Natural Resource Management	47.00	15.321	10	1.532	30	4.596	30	4.596	30	4.596	0	0
Livelihood Activities for the asst less persons and Micro enterprises & Business development	15.00	4.890	0	0	50	2.445	30	1.467	20	0.978	0	0
Production System	15.00	4.890	0	0	37.5	1.834	37.5	1.834	25	1.222	0	0
Natural Resource Management and Governance	2.00	0.652	0	0	0	0	30	0.196	30	0.196	40	0.261
Consolidation Phase & Withdrawal phase	3.00	0.978	0	0	0	0	0	0	16.66	0.163	83.34	0.815
<b>Total</b>	<b>100.00</b>	<b>32.597</b>		<b>3.439</b>		<b>9.885</b>		<b>9.103</b>		<b>8.166</b>		<b>2.005</b>

Name of Component	Total		2021-22		2022-23		2023-24		2024-25		2025-26	
	%	Cost (L)	%	Cost (L)	%	Cost (L)	%	Cost (L)	%	Cost (L)	%	Cost (L)
<b>Village Name : Poonadahalli -16</b>	<b>269.85</b>	<b>59.367</b>										
Administrative Cost	10.00	5.937	20	1.187	20	1.187	20	1.187	20	1.187	20	1.187
Monitoring & Evaluation	2.00	1.187	12.5	0.148	25	0.297	25	0.297	25	0.297	12.5	0.148
E.P.A.	2.00	1.187	100	1.187	0	0	0	0	0	0	0	0
Institution & Capacity Building	3.00	1.781	20	0.356	20	0.356	20	0.356	20	0.356	20	0.356
D.P.R. Preparation	1.00	0.594	100	0.594	0	0	0	0	0	0	0	0
Natural Resource Management	47.00	27.902	10	2.790	30	8.371	30	8.371	30	8.371	0	0
Livelihood Activities for the asst less persons and Micro enterprises & Business development	15.00	8.905	0	0	50	4.453	30	2.672	20	1.781	0	0
Production System	15.00	8.905	0	0	37.5	3.339	37.5	3.339	25	2.226	0	0
Natural Resource Management and Governance	2.00	1.187	0	0	0	0	30	0.356	30	0.356	40	0.475
Consolidation Phase & Withdrawal phase	3.00	1.781	0	0	0	0	0	0	16.66	0.297	83.34	1.484
<b>Total</b>	<b>100.00</b>	<b>59.367</b>		<b>6.263</b>		<b>18.003</b>		<b>16.578</b>		<b>14.871</b>		<b>3.651</b>

Name of Component	Total		2021-22		2022-23		2023-24		2024-25		2025-26	
	%	Cost (L)	%	Cost (L)	%	Cost (L)	%	Cost (L)	%	Cost (L)	%	Cost (L)
<b>Name of the project: Mysuru - WDC-02/2021-22</b>	<b>4546.53</b>	<b>1000.237</b>										
Administrative Cost	10.00	100.024	20	20.005	20	20.005	20	20.005	20	20.005	20	20.005
Monitoring & Evaluation	2.00	20.005	12.5	2.501	25	5.001	25	5.001	25	5.001	12.5	2.501
E.P.A.	2.00	20.005	100	20.005	0	0	0	0	0	0	0	0
Institution & Capacity Building	3.00	30.007	20	6.001	20	6.001	20	6.001	20	6.001	20	6.001
D.P.R. Preparation	1.00	10.002	100	10.002	0	0	0	0	0	0	0	0
Natural Resource Management	47.00	470.111	10	47.011	30	141.033	30	141.033	30	141.033	0	0
Livelihood Activities for the asst less persons and Micro enterprises & Business development	15.00	150.035	0	0	50	75.018	30	45.011	20	30.007	0	0
Production System	15.00	150.035	0	0	37.5	56.263	37.5	56.263	25	37.509	0	0
Natural Resource Management and Governance	2.00	20.005	0	0	0	0	30	6.001	30	6.001	40	8.002
Consolidation Phase & Withdrawal phase	3.00	30.007	0	0	0	0	0	0	16.66	4.999	83.34	25.008
<b>Total</b>	<b>100.00</b>	<b>1000.237</b>		<b>105.525</b>		<b>303.322</b>		<b>279.316</b>		<b>250.557</b>		<b>61.517</b>

[ Chapter - VII ] 7.2 Year and Treatment wise Soil and Moisture Conservation Activities

Village Name	Activity Name	Unit	Total		2021-22		2022-23		2023-24		2024-25		2025-26	
			Quantity	Cost (in Lacs)	Quantity	Cost (in Lacs)	Quantity	Cost (in Lacs)	Quantity	Cost (in Lacs)	Quantity	Cost (in Lacs)	Quantity	Cost (in Lacs)
Alanahalli	Trench Cum Bund	RMT	6298	3.779	0	0	2519	1.512	1889	1.134	1889	1.134	0	0
Aralikumari	Trench Cum Bund	RMT	13190	7.914	0	0	5276	3.166	3957	2.374	3957	2.374	0	0
Basavanaeni	Trench Cum Bund	RMT	21353	12.812	0	0	8541	5.125	6406	3.844	6406	3.844	0	0
Doddahosuru	Trench Cum Bund	RMT	22480	13.488	0	0	8992	5.395	6744	4.046	6744	4.046	0	0
Giraguru	Trench Cum Bund	RMT	21481	12.889	0	0	8592	5.155	6444	3.867	6444	3.867	0	0
Guddenahalli	Trench Cum Bund	RMT	10105	6.063	0	0	4042	2.425	3031	1.819	3031	1.819	0	0
Handiguddakaval	Trench Cum Bund	RMT	18602	11.161	0	0	7441	4.464	5581	3.348	5581	3.348	0	0
Hunasavadi	Trench Cum Bund	RMT	23195	13.917	0	0	9278	5.567	6958	4.175	6958	4.175	0	0
Kundanahalli	Trench Cum Bund	RMT	13892	8.335	0	0	5557	3.334	4168	2.501	4168	2.501	0	0
Kailasapura	Trench Cum Bund	RMT	13122	7.873	0	0	5249	3.149	3937	2.362	3937	2.362	0	0
Lakshmipura	Trench Cum Bund	RMT	10600	6.360	0	0	4240	2.544	3180	1.908	3180	1.908	0	0
Mallinathapura	Trench Cum Bund	RMT	6150	3.690	0	0	2460	1.476	1845	1.107	1845	1.107	0	0
Manchadevanahalli	Trench Cum Bund	RMT	24765	14.859	0	0	9906	5.944	7429	4.458	7429	4.458	0	0
Naviluru	Trench Cum Bund	RMT	13899	8.339	0	0	5560	3.336	4170	2.502	4170	2.502	0	0
P Basavanahalli	Trench Cum Bund	RMT	7864	4.719	0	0	3146	1.887	2359	1.416	2359	1.416	0	0
Poonadahalli	Trench Cum Bund	RMT	14323	8.594	0	0	5729	3.438	4297	2.578	4297	2.578	0	0
Total			241318	144.791	0	0	96527	57.916	72396	43.437	72396	43.437	0	0

[ Chapter - VII ] 7.3 Year and Treatment wise Water Harvesting Activities

Village Name	Activity Name	Unit	Total		2021-22		2022-23		2023-24		2024-25		2025-26	
			Quantity	Cost (in Lacs)	Quantity	Cost (in Lacs)	Quantity	Cost (in Lacs)	Quantity	Cost (in Lacs)	Quantity	Cost (in Lacs)	Quantity	Cost (in Lacs)
Basavapura	Gokatte	No	1	5.000	0	0	0	0	1	4.000	0	0	0	0
Chikkakereyuru	Farmpond	No	1	0.730	0	0	0	0	1	0.700	0	0	0	0
Chottanahalli	Farmpond	No	1	0.700	0	0	1	0.700	0	0	0	0	0	0
Doddakeruyuru	Farmpond	No	1	0.700	0	0	1	0.700	0	0	0	0	0	0
Holehundi	Farmpond	No	1	0.700	0	0	0	0	1	0.700	0	0	0	0
Hommaragalli	Checkdam	No	8	34.700	0	0	2	10.000	2	10.000	2	10.000	0	0
Hommaragalli	Gokatte	No			0	0	0	0.000	0	0	1	4.000	0	0
Hommaragalli	Farmpond	No			0	0	1	0.700	0	0	0	0	0	0
Hyrige	Farmpond	No	1	0.700	0	0	1	0.700	0	0	0	0	0	0
Karigala	Checkdam	No	2	10.000	0	0	2	10.000	0	0	0	0	0	0
Kolagala	Gokatte	No	1	4.000	0	0	0	0.000	0	0	1	4.000	0	0
Kodichamanahalli	Farmpond	No	1	0.700	0	0	1	0.700	0	0	0	0	0	0
Kunigalu	Farmpond	No	1	0.700	0	0	1	0.700	0	0	0	0	0	0
K.Kannenahalli	Farmpond	No	1	0.700	0	0	1	0.700	0	0	0	0	0	0
Madapura	Gokatte	No	1	4.000	0	0	1	4.000	0	0	0	0	0	0
M.Kannenahalli	Farmpond	No	1	0.700	0	0	1	0.700	0	0	0	0	0	0
Nayakanahundi	Gokatte	No	1	4.000	0	0	0	0	1	4.000	0	0	0	0
Total			23	68.030	0	0	13	29.600	6	19.400	4	18.000	0	0

[ Chapter - VII ] 7.4 Year and Treatment wise Vegetative Cover Activities ( Forest, Horticulture and Fodder development)

Village Name	Activity Name	Unit	Total		2021-22		2022-23		2023-24		2024-25		2025-26	
			Quantity	Cost (in Lacs)	Quantity	Cost (in Lacs)	Quantity	Cost (in Lacs)	Quantity	Cost (in Lacs)	Quantity	Cost (in Lacs)	Quantity	Cost (in Lacs)
Alanahalli	Forest, Horticulture and Fodder development	Ha	17	4.438	2	0.444	5	1.331	5	1.331	5	1.331	0	0
Aralikumari	Forest, Horticulture and Fodder development	Ha	35	9.294	3	0.929	10	2.788	10	2.788	10	2.788	0	0
Basavanaeni	Forest, Horticulture and Fodder development	Ha	56	15.046	6	1.505	17	4.514	17	4.514	17	4.514	0	0
Doddahosuru	Forest, Horticulture and Fodder development	Ha	59	15.840	6	1.584	18	4.752	18	4.752	18	4.752	0	0
Giraguru	Forest, Horticulture and Fodder development	Ha	57	15.136	6	1.514	17	4.541	17	4.541	17	4.541	0	0
Guddenahalli	Forest, Horticulture and Fodder development	Ha	27	7.120	3	0.712	8	2.136	8	2.136	8	2.136	0	0
Handiguddakaval	Forest, Horticulture and Fodder development	Ha	49	13.108	5	1.311	15	3.932	15	3.932	15	3.932	0	0
Hunasavadi	Forest, Horticulture and Fodder development	Ha	61	16.344	6	1.634	18	4.903	18	4.903	18	4.903	0	0
Kundanahalli	Forest, Horticulture and Fodder development	Ha	37	9.789	4	0.979	11	2.937	11	2.937	11	2.937	0	0
Kailasapura	Forest, Horticulture and Fodder development	Ha	35	9.246	3	0.925	10	2.774	10	2.774	10	2.774	0	0
Lakshmipura	Forest, Horticulture and Fodder development	Ha	28	7.469	3	0.747	8	2.241	8	2.241	8	2.241	0	0
Mallinathapura	Forest, Horticulture and Fodder development	Ha	16	4.333	2	0.433	5	1.300	5	1.300	5	1.300	0	0
Manchadevanahalli	Forest, Horticulture and Fodder development	Ha	65	17.450	7	1.745	20	5.235	20	5.235	20	5.235	0	0
Naviluru	Forest, Horticulture and Fodder development	Ha	37	9.794	4	0.979	11	2.938	11	2.938	11	2.938	0	0
P Basavanahalli	Forest, Horticulture and Fodder development	Ha	21	5.542	2	0.554	6	1.662	6	1.662	6	1.662	0	0
Poonadahalli	Forest, Horticulture and Fodder development	Ha	38	10.092	4	1.009	11	3.028	11	3.028	11	3.028	0	0
<b>Total</b>			<b>637</b>	<b>170.040</b>	<b>64</b>	<b>17.004</b>	<b>191</b>	<b>51.012</b>	<b>191</b>	<b>51.012</b>	<b>191</b>	<b>51.012</b>	<b>0</b>	<b>0</b>

[ Chapter - VII ] 7.5 Year and Treatment wise Phasing of Livelihood Activities for the asst less persons and Micro enterprises & Business development

Village Name	Beneficiary/ Group Name	Unit	Total		2021-22		2022-23		2023-24		2024-25		2025-26	
			Quantity	Cost (in Lacs)	Quantity	Cost (in Lacs)	Quantity	Cost (in Lacs)	Quantity	Cost (in Lacs)	Quantity	Cost (in Lacs)	Quantity	Cost (in Lacs)
Alanahalli		No	39	3.916	0	0	20	1.958	12	1.175	8	0.783	0	0
Aralikumari		No	82	8.201	0	0	41	4.100	25	2.460	16	1.640	0	0
Basavanaeni		No	133	13.276	0	0	66	6.638	40	3.983	27	2.655	0	0
Doddahosuru		No	140	13.976	0	0	70	6.988	42	4.193	28	2.795	0	0
Giraguru		No	134	13.355	0	0	67	6.678	40	4.007	27	2.671	0	0
Guddenahalli		No	63	6.283	0	0	31	3.141	19	1.885	13	1.257	0	0
Handiguddakaval		No	116	11.566	0	0	58	5.783	35	3.470	23	2.313	0	0
Hunasavadi		No	144	14.421	0	0	72	7.211	43	4.326	29	2.884	0	0
Kundanahalli		No	86	8.637	0	0	43	4.319	26	2.591	17	1.727	0	0
Kailasapura		No	82	8.158	0	0	41	4.079	24	2.447	16	1.632	0	0
Lakshmipura		No	66	6.590	0	0	33	3.295	20	1.977	13	1.318	0	0
Mallinathapura		No	38	3.823	0	0	19	1.912	11	1.147	8	0.765	0	0
Manchadevanahalli		No	154	15.397	0	0	77	7.699	46	4.619	31	3.079	0	0
Naviluru		No	86	8.641	0	0	43	4.321	26	2.592	17	1.728	0	0
P Basavanahalli		No	49	4.890	0	0	24	2.445	15	1.467	10	0.978	0	0
Poonadahalli		No	89	8.905	0	0	45	4.453	27	2.672	18	1.781	0	0
<b>Total</b>			<b>1500</b>	<b>150.035</b>	<b>0</b>	<b>0</b>	<b>750</b>	<b>75.018</b>	<b>450</b>	<b>45.011</b>	<b>300</b>	<b>30.007</b>	<b>0</b>	<b>0</b>

[ Chapter - VII ] 7.6 Year and Treatment wise Phasing Production Activities

Village Name	Activity Name	Unit	Total		2021-22		2022-23		2023-24		2024-25		2025-26	
			Quantity	Cost (in Lacs)	Quantity	Cost (in Lacs)	Quantity	Cost (in Lacs)	Quantity	Cost (in Lacs)	Quantity	Cost (in Lacs)	Quantity	Cost (in Lacs)
Alanahalli	Livestock based IFS	No	7	3.916	0	0	2	1.468	2	1.468	2	0.979	0	0
Aralikumari	Livestock based IFS	No	14	8.201	0	0	5	3.075	5	3.075	3	2.050	0	0
Basavanaeni	Livestock based IFS	No	22	13.276	0	0	8	4.978	8	4.978	6	3.319	0	0
Doddahosuru	Livestock based IFS	No	23	13.976	0	0	9	5.241	9	5.241	6	3.494	0	0
Giraguru	Livestock based IFS	No	22	13.355	0	0	8	5.008	8	5.008	6	3.339	0	0
Guddenahalli	Livestock based IFS	No	10	6.283	0	0	4	2.356	4	2.356	3	1.571	0	0
Handiguddakaval	Livestock based IFS	No	19	11.566	0	0	7	4.337	7	4.337	5	2.891	0	0
Hunasavadi	Livestock based IFS	No	24	14.421	0	0	9	5.408	9	5.408	6	3.605	0	0
Kundanahalli	Livestock based IFS	No	14	8.637	0	0	5	3.239	5	3.239	4	2.159	0	0
Kailasapura	Livestock based IFS	No	14	8.158	0	0	5	3.059	5	3.059	3	2.040	0	0
Lakshmipura	Livestock based IFS	No	11	6.590	0	0	4	2.471	4	2.471	3	1.648	0	0
Mallinathapura	Livestock based IFS	No	6	3.823	0	0	2	1.434	2	1.434	2	0.956	0	0
Manchadevanahalli	Livestock based IFS	No	26	15.397	0	0	10	5.774	10	5.774	6	3.849	0	0
Naviluru	Livestock based IFS	No	14	8.641	0	0	5	3.241	5	3.241	4	2.160	0	0
P Basavanahalli	Livestock based IFS	No	8	4.890	0	0	3	1.834	3	1.834	2	1.222	0	0
Poonadahalli	Livestock based IFS	No	15	8.905	0	0	6	3.339	6	3.339	4	2.226	0	0
<b>Total</b>			250	150.035	0	0	94	56.263	94	56.263	63	37.509	0	0

[ Chapter - VII ] 7.7 Year and Program wise Training Fund Phasing

SL.No.	Village Name	Program Name	Unit	Total		2021-22		2022-23		2023-24		2024-25		2025-26	
				No. of Persons	Cost (in Lacs)	No. of Persons	Cost (in lacs)	No. of Persons	Cost (in Lacs)	No. of Persons	Cost (in Lacs)	No. of Persons	Cost (in Lacs)	No. of Persons	Cost (in Lacs)
1	Alanahalli	SHG, UG & EC, ICB Training VBT, EAP & SEDP Training Withdrawal Strategies & CPR Management	4045	4045	184.6	0	0	1213	55.38	1214	55.38	1214	55.38	405	18.46
2	Aralikumari														
3	Basavanaeni														
4	Doddahosuru														
5	Giraguru														
6	Guddenahalli														
7	Handiguddakaval														
8	Hunasavadi														
9	Kundanahalli														
10	Kailasapura														
11	Lakshmipura														
12	Mallinathapura														
13	Manchadevanahalli														
14	Naviluru														
15	P Basavanahalli														
16	Poonadahalli														
<b>Total</b>			<b>4045</b>	<b>4045</b>	<b>184.6</b>	<b>0</b>	<b>0</b>	<b>1213</b>	<b>55.38</b>	<b>1214</b>	<b>55.38</b>	<b>1214</b>	<b>55.38</b>	<b>405</b>	<b>18.46</b>



[ Chapter - VII ] 7.7 Year wise Phasing of Administrative costs

Village Name	Activity Name	Unit	Total		2021-22		2022-23		2023-24		2024-25		2025-26	
			Quantity	Cost (in Lacs)	Quantity	Cost (in Lacs)	Quantity	Cost (in Lacs)	Quantity	Cost (in Lacs)	Quantity	Cost (in Lacs)	Quantity	Cost (in Lacs)
Alanahalli	NGO Staff Payment, Out Source Staff Payment, Vehicle, Stationery & etc.	No		2.611		0.522		0.522		0.522		0.522		0.522
Aralikumari		No		5.467		1.093		1.093		1.093		1.093		1.093
Basavanaeni		No		8.851		1.770		1.770		1.770		1.770		1.770
Doddahosuru		No		9.318		1.864		1.864		1.864		1.864		1.864
Giraguru		No		8.904		1.781		1.781		1.781		1.781		1.781
Guddenahalli		No		4.188		0.838		0.838		0.838		0.838		0.838
Handiguddakaval		No		7.710		1.542		1.542		1.542		1.542		1.542
Hunasavadi		No		9.614		1.923		1.923		1.923		1.923		1.923
Kundanahalli		No		5.758		1.152		1.152		1.152		1.152		1.152
Kailasapura		No		5.439		1.088		1.088		1.088		1.088		1.088
Lakshmipura		No		4.393		0.879		0.879		0.879		0.879		0.879
Mallinathapura		No		2.549		0.510		0.510		0.510		0.510		0.510
Manchadevanahalli		No		10.265		2.053		2.053		2.053		2.053		2.053
Naviluru		No		5.761		1.152		1.152		1.152		1.152		1.152
P Basavanahalli		No		3.260		0.652		0.652		0.652		0.652		0.652
Poonadahalli		No		5.937		1.187		1.187		1.187		1.187		1.187
<b>Total</b>				100.024		20.005		20.005		20.005		20.005		20.005

[ Chapter - VII ] 7.7 Year wise Phasing of M& E

Village Name	Activity Name	Unit	Total		2021-22		2022-23		2023-24		2024-25		2025-26	
			Quantity	Cost (in Lacs)	Quantity	Cost (in Lacs)	Quantity	Cost (in Lacs)	Quantity	Cost (in Lacs)	Quantity	Cost (in Lacs)	Quantity	Cost (in Lacs)
Alanahalli	Stage by stage monitoring of the project	No		0.522		0		0.131		0.131		0.131		0.131
Aralikumari		No		1.093		0		0.273		0.273		0.273		0.273
Basavanaeni		No		1.770		0		0.443		0.443		0.443		0.443
Doddahosuru		No		1.864		0		0.466		0.466		0.466		0.466
Giraguru		No		1.781		0		0.445		0.445		0.445		0.445
Guddenahalli		No		0.838		0		0.209		0.209		0.209		0.209
Handiguddakaval		No		1.542		0		0.386		0.386		0.386		0.386
Hunasavadi		No		1.923		0		0.481		0.481		0.481		0.481
Kundanahalli		No		1.152		0		0.288		0.288		0.288		0.288
Kailasapura		No		1.088		0		0.272		0.272		0.272		0.272
Lakshmipura		No		0.879		0		0.220		0.220		0.220		0.220
Mallinathapura		No		0.510		0		0.127		0.127		0.127		0.127
Manchadevanahalli		No		2.053		0		0.513		0.513		0.513		0.513
Naviluru		No		1.152		0		0.288		0.288		0.288		0.288
P Basavanahalli		No		0.652		0		0.163		0.163		0.163		0.163
Poonadahalli		No		1.187		0		0.297		0.297		0.297		0.297
Total				20.005		0		5.001		5.001		5.001		5.001

[ Chapter - VII ] 7.8 Year wise Phasing of EPA

Village Name	Activity Name	Unit	Total		2021-22		2022-23		2023-24		2024-25		2025-26	
			Quantity (Nos)	Cost (in Lacs)	Quantity	Cost (in Lacs)	Quantity	Cost (in Lacs)	Quantity	Cost (in Lacs)	Quantity	Cost (in Lacs)	Quantity	Cost (in Lacs)
Alanahalli	Formation of Farmers Producers Organaistion (FPO)	No		0.522		0.522		0		0		0		0
Aralikumari		No		1.093		1.093		0		0		0		0
Basavanaeni		No		1.770		1.770		0		0		0		0
Doddahosuru		No		1.864		1.864		0		0		0		0
Giraguru		No		1.781		1.781		0		0		0		0
Guddenahalli		No		0.838		0.838		0		0		0		0
Handiguddakaval		No		1.542		1.542		0		0		0		0
Hunasavadi		No		1.923		1.923		0		0		0		0
Kundanahalli		No		1.152		1.152		0		0		0		0
Kailasapura		No		1.088		1.088		0		0		0		0
Lakshmipura		No		0.879		0.879		0		0		0		0
Mallinathapura		No		0.510		0.510		0		0		0		0
Manchadevanahalli		No		2.053		2.053		0		0		0		0
Naviluru		No		1.152		1.152		0		0		0		0
P Basavanahalli		No		0.652		0.652		0		0		0		0
Poonadahalli		No		1.187		1.187		0		0		0		0
Total				20.005		20.005		0		0		0		0

[ Chapter - VII ] 7.9 Year wise Phasing of DPR

Village Name	Activity Name	Unit	Total		2021-22		2022-23		2023-24		2024-25		2025-26	
			Quantity	Cost (in Lacs)	Quantity	Cost (in Lacs)	Quantity	Cost (in Lacs)	Quantity	Cost (in Lacs)	Quantity	Cost (in Lacs)	Quantity	Cost (in Lacs)
Alanahalli	Netplaning, Village traverse, PRA exercise and DPR preparation	No		0.261		0.261		0		0		0		0
Aralikumari		No		0.547		0.547		0		0		0		0
Basavanaeni		No		0.885		0.885		0		0		0		0
Doddahosuru		No		0.932		0.932		0		0		0		0
Giraguru		No		0.890		0.890		0		0		0		0
Guddenahalli		No		0.419		0.419		0		0		0		0
Handiguddakaval		No		0.771		0.771		0		0		0		0
Hunasavadi		No		0.961		0.961		0		0		0		0
Kundanahalli		No		0.576		0.576		0		0		0		0
Kailasapura		No		0.544		0.544		0		0		0		0
Lakshmipura		No		0.439		0.439		0		0		0		0
Mallinathapura		No		0.255		0.255		0		0		0		0
Manchadevanahalli		No		1.026		1.026		0		0		0		0
Naviluru		No		0.576		0.576		0		0		0		0
P Basavanahalli		No		0.326		0.326		0		0		0		0
Poonadahalli		No		0.594		0.594		0		0		0		0
Total				10.002		10.002		0		0		0		0

[ Chapter - VII ] 7.10 Year wise Phasing of Natural Resource Management and Governance

Village Name	Activity Name	Unit	Total		2021-22		2022-23		2023-24		2024-25		2025-26	
			Quantity	Cost (in Lacs)	Quantity	Cost (in Lacs)	Quantity	Cost (in Lacs)	Quantity	Cost (in Lacs)	Quantity	Cost (in Lacs)	Quantity	Cost (in Lacs)
Alanahalli	Establishment of water harvesting structures and post project management	No		0.522		0		0		0.157		0.157		0.209
Aralikumari		No		1.093		0		0		0.328		0.328		0.437
Basavanaeni		No		1.770		0		0		0.531		0.531		0.708
Doddahosuru		No		1.864		0		0		0.559		0.559		0.745
Giraguru		No		1.781		0		0		0.534		0.534		0.712
Guddenahalli		No		0.838		0		0		0.251		0.251		0.335
Handiguddakaval		No		1.542		0		0		0.463		0.463		0.617
Hunasavadi		No		1.923		0		0		0.577		0.577		0.769
Kundanahalli		No		1.152		0		0		0.345		0.345		0.461
Kailasapura		No		1.088		0		0		0.326		0.326		0.435
Lakshmipura		No		0.879		0		0		0.264		0.264		0.351
Mallinathapura		No		0.510		0		0		0.153		0.153		0.204
Manchadevanahalli		No		2.053		0		0		0.616		0.616		0.821
Naviluru		No		1.152		0		0		0.346		0.346		0.461
P Basavanahalli		No		0.652		0		0		0.196		0.196		0.261
Poonadahalli	No		1.187		0		0		0.356		0.356		0.475	
Total				20.005		0		0		6.001		6.001		8.002

[ Chapter - VII ] 7.11 Year wise Phasing of Consolidation Phase & Withdrawal phase

Village Name	Activity Name	Unit	Total		2021-22		2022-23		2023-24		2024-25		2025-26	
			Quantity	Cost (in Lacs)	Quantity	Cost (in Lacs)	Quantity	Cost (in Lacs)	Quantity	Cost (in Lacs)	Quantity	Cost (in Lacs)	Quantity	Cost (in Lacs)
Alanahalli	Linkages with other line department, Common properties resources management training, Impact assesment, Exposur visit	No		0.783		0		0		0		0.130		0.653
Aralikumari		No		1.640		0		0		0		0.273		1.367
Basavanaeni		No		2.655		0		0		0		0.442		2.213
Doddahosuru		No		2.795		0		0		0		0.466		2.330
Giraguru		No		2.671		0		0		0		0.445		2.226
Guddenahalli		No		1.257		0		0		0		0.209		1.047
Handiguddakaval		No		2.313		0		0		0		0.385		1.928
Hunasavadi		No		2.884		0		0		0		0.481		2.404
Kundanahalli		No		1.727		0		0		0		0.288		1.440
Kailasapura		No		1.632		0		0		0		0.272		1.360
Lakshmipura		No		1.318		0		0		0		0.220		1.098
Mallinathapura		No		0.765		0		0		0		0.127		0.637
Manchadevanahalli		No		3.079		0		0		0		0.513		2.566
Naviluru		No		1.728		0		0		0		0.288		1.440
P Basavanahalli		No		0.978		0		0		0		0.163		0.815
Poonadahalli	No		1.781		0		0		0		0.297		1.484	
Total				30.007		0		0		0		4.999		25.008

## 8.Consolidation and withdrawal Strategy

[ Chapter - VIII ] 8.1 Details of Rights Conferred in the CPRs of the Project Area

Block : Periyapatna

Sl.No	Name of Village	Activities Under CPR	If Agreement Signed		Expected No. of Beneficiary			
			Date of Signing Agreement	Nature of Right	Families	ST	Others	Total
1	Alanahalli	1.Training And Exposures For UG And GP Membars Common Properties Resourcas Management  2.Linkages With Other Line Departments	With GP Personel	Handing Over To GP	205	15	190	205
2	Aralikumari				670	52	618	670
3	Basavanaeni				123	32	91	123
4	Doddahosuru				150	75	75	150
5	Giraguru				75	12	63	75
6	Guddenahalli				64	10	54	64
7	Handiguddakaval				3109	565	2544	3109
8	Hunasavadi				1092	450	642	1092
9	Kundanahalli				142	10	132	142
10	Kailasapura				110	20	100	120
11	Lakshmipura				452	65	387	452
12	Mallinathapura				42	3	39	42
13	Manchadevanahalli				624	20	604	624
14	Naviluru				80	4	76	80
15	P Basavanahalli				218	35	183	218
16	Poonadahalli				170	42	128	170
<b>Project Grand Total</b>					<b>7326</b>	<b>1410</b>	<b>5926</b>	<b>8140</b>

[ Chapter - VIII ] 8.2 Details of Activities in the CPRs of the Project Area

Block : Periyapatna						
Sr.No.	Name of Village	Activities Under CPR	Activity Proposed	Target		
				Target Area Under the Activity (Ha.)	Estimated Expenditure (Lacs)	Expected No. of Months
1	Alanahalli	1.Training And Exposures For UG And GP Membars Common Properties Resourcas Management  2.Linkages With Other Line Deparments	Training And Exposures	281 Ha	30.767	12 Months
2	Aralikumari					
3	Basavanaeni					
4	Doddahosuru					
5	Giraguru					
6	Guddenahalli					
7	Handiguddakaval					
8	Hunasavadi					
9	Kundanahalli					
10	Kailasapura					
11	Lakshmipura					
12	Mallinathapura					
13	Manchadevanahalli					
14	Naviluru					
15	P Basavanahalli					
16	Poonadahalli					
<b>Project Grand Total</b>						



## 9.Expected Project Outcomes

### [ Chapter - IX ] 9.1 Employment Generation

Sl.No.	Name of Village	Wage Employment										Self Employment
		No. of Man Days					No. of Beneficiaries					No. of Beneficiaries
		SC	ST	Others	Womens	Total (3+4+5)	SC	ST	Others	Womens	Total (8+9+10)	
1	2	3	4	5	6	7	8	9	10	11	12	
1	Alanahalli	100	120	100	80	320	271	1198	1284	850	2753	85
2	Aralikumari	50	10	40	10	100	8	16	2231	750	2255	40
3	Basavanaeni	15	2	20	3	37	13	1	2398	450	2412	75
4	Belathuru	40	3	20	4	63	173	0	505	45	678	45
5	Bylukoppa	120	100	80	12	300	173	69	1616	150	1858	156
6	Charapura	20	10	15	5	45	16	89	42	12	147	10
7	Doddaharaveforest	0	0	0	0	0	0	0	0	0	0	0
8	Doddahosuru	15	3	18	3	36	147	801	1472	185	2420	150
9	Giraguru	30	30	35	10	95	195	245	749	203	1189	142
10	Gollarahosahally	40	15	12	8	67	19	6	1233	214	1258	125
11	Guddenahalli	15	10	20	5	45	108	29	400	48	537	52
12	Handiguddakaval	5	1	12	2	18	86	494	1219	185	1799	123
13	Hunasavadi	10	0	20	5	30	289	57	952	4	1298	154
14	Iylapura	25	4	40	2	69	198	110	171	45	479	12
15	Kamanahalli	20	0	20	4	40	0	0	15	2	15	2
16	Koppa	40	10	15	2	65	329	496	1951	54	2776	245
17	Kundanahalli	30	20	20	10	70	42	139	494	68	675	125
18	Kailasapura	20	4	30	4	54	0	0	588	58	588	132
19	Lakshmipura	40	40	51	12	131	188	25	536	120	749	154
20	Lingapura	40	15	50	15	105	1	295	145	40	441	120

21	Mallinathapura	35	15	35	10	85	43	36	379	85	458	142
22	Manchadevanahalli	20	2	35	4	57	1	32	65	15	98	12
23	Naviluru	10	0	20	5	30	807	91	733	215	1631	125
24	Neralakuppe	25	4	40	2	69	0	0	224	21	224	15
25	P Basavanahalli	15	0	25	4	40	164	129	609	155	902	152
26	Poonadahalli	30	5	8	2	43	172	91	784	55	1047	165
27	Sanabinakuppe	15	10	10	10	35	0	0	150	15	150	10
<b>Project Grand Total</b>		<b>828</b>	<b>437</b>	<b>796</b>	<b>239</b>	<b>2056</b>	<b>3451</b>	<b>4458</b>	<b>20955</b>	<b>4055</b>	<b>28849</b>	<b>2568</b>

[ Chapter - IX ] 9.2 Details of Seasonal Migration from Project Area : Expected Post-Project

Block : Periyapatna									
Sr. No.	Village Name	No. of Persons Migrating	No. of days Migrated per year	Major reason(s) for migrating	Distance of destination of migration from village (Km)	Occupation During Migration	Income per month from such Occupation (Rs.)	Activities under IWMP responsible for reduced migration	
								Micro-Enterprises	Livelihood
1	Alanahalli	618	120	For Livelihood in off Season	115	Daily Wages Lobers	6000		
2	Aralikumari	938	150	For Livelihood in off Season	120	Daily Wages Lobers	8000		
3	Basavanaeni	1189	120	For Livelihood in off Season	150	Daily Wages Lobers	8000		
4	Belathuru	327	150	For Livelihood in off Season	100	Daily Wages Lobers	6000		
5	Bylukoppa	750	120	For Livelihood in off Season	90	Daily Wages Lobers	8500		
6	Charapura	58	130	For Livelihood in off Season	100	Daily Wages Lobers	7000		
7	Doddaharaveforest	0	0	0	0	0	0		
8	Doddahosuru	905	120	For Livelihood in off Season	115	Daily Wages Lobers	5000		
9	Giraguru	563	90	For Livelihood in off Season	150	Daily Wages Lobers	6000		
10	Gollarahosahally	478	120	For Livelihood in off Season	115	Daily Wages Lobers	6000		
11	Guddenahalli	220	150	For Livelihood in off Season	120	Daily Wages Lobers	8000		
12	Handiguddakaval	718	120	For Livelihood in off Season	150	Daily Wages Lobers	8000		
13	Hunasavadi	514	150	For Livelihood in off Season	100	Daily Wages Lobers	6000		
14	Iylapura	197	120	For Livelihood in off Season	90	Daily Wages Lobers	8500		
15	Kamanahalli	4	130	For Livelihood in off Season	100	Daily Wages Lobers	7000		
16	Koppa	1066	150	For Livelihood in off Season	120	Daily Wages Lobers	6000		
17	Kundanahalli	339	120	For Livelihood in off Season	115	Daily Wages Lobers	5000		
18	Kailasapura	251	120	For Livelihood in off Season	150	Daily Wages Lobers	6000		
19	Lakshmipura	267	150	For Livelihood in off Season	115	Daily Wages Lobers	8000		
20	Lingapura	213	120	For Livelihood in off Season	120	Daily Wages Lobers	8000		
21	Mallinathapura	194	150	For Livelihood in off Season	150	Daily Wages Lobers	6000		
22	Manchadevanahalli	40	120	For Livelihood in off Season	100	Daily Wages Lobers	8500		
23	Naviluru	637	130	For Livelihood in off Season	90	Daily Wages Lobers	7000		
24	Neralakuppe	95	150	For Livelihood in off Season	100	Daily Wages Lobers	6000		

25	P Basavanahalli	356	120	For Livelyhood in off Season	120	Daily Wages Lobers	5000		
26	Poonadahalli	425	150	For Livelyhood in off Season	115	Daily Wages Lobers	6000		
27	Sanabinakuppe	59	120	For Livelyhood in off Season	150	Daily Wages Lobers	5000		
<b>Project Grand Total</b>		<b>11422</b>	<b>3390</b>		<b>3060</b>		<b>174500</b>		

[ Chapter - IX ] 9.3 Details of Average Ground Water Status in the Project Area

Block : Periyapatna				
Sr. No.	Village Name	Pre-Project		Expected post-Project Stage of Ground Water in the Project area (Safe/semi critical/ Critical/ Over Exploited)
		Stage of Ground Water in the Project Area (Safe/semi critical/ Critical/ Over Exploited)	Reason for over exploitation	
1	Alanahalli	Semi Critical	Increased Number of Borewells	Safe
2	Aralikumari	Semi Critical	Increased Number of Borewells	Safe
3	Basavanaeni	Semi Critical	Increased Number of Borewells	Safe
4	Belathuru	Semi Critical	Increased Number of Borewells	Safe
5	Bylukoppa	Semi Critical	Increased Number of Borewells	Safe
6	Charapura	Semi Critical	Increased Number of Borewells	Safe
7	Doddaharaveforest	Semi Critical	Increased Number of Borewells	Safe
8	Doddahosuru	Semi Critical	Increased Number of Borewells	Safe
9	Giraguru	Semi Critical	Increased Number of Borewells	Safe
10	Gollarahosahally	Semi Critical	Increased Number of Borewells	Safe
11	Guddenahalli	Semi Critical	Increased Number of Borewells	Safe
12	Handiguddakaval	Semi Critical	Increased Number of Borewells	Safe
13	Hunasavadi	Semi Critical	Increased Number of Borewells	Safe
14	Iylapura	Semi Critical	Increased Number of Borewells	Safe
15	Kamanahalli	Semi Critical	Increased Number of Borewells	Safe
16	Koppa	Semi Critical	Increased Number of Borewells	Safe
17	Kundanahalli	Semi Critical	Increased Number of Borewells	Safe

18	Kailasapura	Semi Critical	Increased Number of Borewells	Safe
19	Lakshmipura	Semi Critical	Increased Number of Borewells	Safe
20	Lingapura	Semi Critical	Increased Number of Borewells	Safe
21	Mallinathapura	Semi Critical	Increased Number of Borewells	Safe
22	Manchadevanahalli	Semi Critical	Increased Number of Borewells	Safe
23	Naviluru	Semi Critical	Increased Number of Borewells	Safe
24	Neralakuppe	Semi Critical	Increased Number of Borewells	Safe
25	P Basavanahalli	Semi Critical	Increased Number of Borewells	Safe
26	Poonadahalli	Semi Critical	Increased Number of Borewells	Safe
27	Sanabinakuppe	Semi Critical	Increased Number of Borewells	Safe

[ Chapter - IX ] 9.4 Details of Average Ground Water table Depth in the Project Areas

Block : Periyapatna

Sl. No	Village Name	Sources						Remark
		Open Wells		Bore Wells		Others		
		Pre-Project Level (m)	Post-Project Level (m)	Pre-Project Level (m)	Post-Project Level (m)	Pre-Project Level (m)	Post-Project Level (m)	
1	Alanahalli	0	0	80-100	60-80	0	0	
2	Aralikumari	0	0	100-120	80-100	0	0	
3	Basavanaeni	0	0	100-120	80-100	0	0	
4	Belathuru	0	0	80-100	60-80	0	0	
5	Bylukoppa	0	0	80-100	60-80	0	0	
6	Charapura	0	0	100-120	80-100	0	0	
7	Doddaharaveforest	0	0	100-120	80-100	0	0	
8	Doddahosuru	0	0	100-120	80-100	0	0	
9	Giraguru	0	0	80-100	60-80	0	0	
10	Gollarahosahally	0	0	100-120	80-100	0	0	
11	Guddenahalli	0	0	100-120	80-100	0	0	
12	Handiguddakaval	0	0	80-100	60-80	0	0	
13	Hunasavadi	0	0	80-100	60-80	0	0	
14	Iylapura	0	0	100-120	80-100	0	0	
15	Kamanahalli	0	0	100-120	80-100	0	0	
16	Koppa	0	0	100-120	80-100	0	0	
17	Kundanahalli	0	0	80-100	60-80	0	0	
18	Kailasapura	0	0	100-120	80-100	0	0	
19	Lakshmipura	0	0	100-120	80-100	0	0	
20	Lingapura	0	0	80-100	60-80	0	0	
21	Mallinathapura	0	0	80-100	60-80	0	0	

22	Manchadevanahalli	0	0	100-120	80-100	0	0	
23	Naviluru	0	0	100-120	80-100	0	0	
24	Neralakuppe	0	0	100-120	80-100	0	0	
25	P Basavanahalli	0	0	80-100	60-80	0	0	
26	Poonadahalli	0	0	80-100	60-80	0	0	
27	Sanabinakuppe	0	0	100-120	80-100	0	0	
<b>Project Average</b>						<b>0</b>	<b>0</b>	



[ Chapter - IX ] 9.5 Drinking Water Status

Block : Periyapatna						
Sr. No.	Village Name	Availability of Drinking Water (No. of months in a year)		Quality of Drinking Water		Comments
		Pre-Project	Expected Post-Project	Pre-Project	Expected Post-Project	
1	Alanahalli	9	12	Good	Better	
2	Aralikumari	8	12	Good	Better	
3	Basavanaeni	8	12	Good	Better	
4	Belathuru	8	12	Good	Better	
5	Bylukoppa	8	12	Good	Better	
6	Charapura	8	12	Good	Better	
7	Doddaharaveforest	8	12	Good	Better	
8	Doddahosuru	8	12	Good	Better	
9	Giraguru	8	12	Good	Better	
10	Gollarahosahally	8	12	Good	Better	
11	Guddenahalli	8	12	Good	Better	
12	Handiguddakaval	8	12	Good	Better	
13	Hunasavadi	8	12	Good	Better	
14	Iylapura	10	12	Good	Better	
15	Kamanahalli	10	12	Good	Better	
16	Koppa	8	12	Good	Better	
17	Kundanahalli	10	12	Good	Better	
18	Kailasapura	10	12	Good	Better	
19	Lakshmipura	8	12	Good	Better	
20	Lingapura	9	12	Good	Better	
21	Mallinathapura	8	12	Good	Better	

22	Manchadevanahalli	9	12	Good	Better	
23	Naviluru	10	12	Good	Better	
24	Neralakuppe	10	12	Good	Better	
25	P Basavanahalli	8	12	Good	Better	
26	Poonadahalli	9	12	Good	Better	
27	Sanabinakuppe	10	12	Good	Better	

---

**Project Average**

---

[ Chapter - IX ] 9.6 Water Use Efficiency

Block : Periyapatna							Details of Water Savings in (cum)		Total
Sl. No.	Village Name	Name of Project	Name of Major Crop	Through Water Saving Devices		Through Water Conserving Agronomic Practices		Any other (cum)	
				Device Name	Water Saved (cum)	Practice Name	Water Saved (Cum)		
1	Alanahalli	Mysuru - WDC-01/2021-22	Raagi, Maize,Tobaco	Drip Irrigation	5 TO 10	Mixed Croping And Preferred For Dryland Crop	50% Of Total Cum Saved	Preferred For Vegetative Cover	More Then 50% Moisture Conservation
2	Aralikumari	Mysuru - WDC-01/2021-23	Raagi, Maize,Tobaco						
3	Basavanaeni	Mysuru - WDC-01/2021-24	Raagi, Maize,Tobaco						
4	Belathuru	Mysuru - WDC-01/2021-25	Raagi, Maize,Tobaco						
5	Bylukoppa	Mysuru - WDC-01/2021-26	Raagi, Maize,Tobaco						
6	Charapura	Mysuru - WDC-01/2021-27	Raagi, Maize,Tobaco						
7	Doddaharaveforest	Mysuru - WDC-01/2021-28	Raagi, Maize,Tobaco						
8	Doddahosuru	Mysuru - WDC-01/2021-29	Raagi, Maize,Tobaco						
9	Giraguru	Mysuru - WDC-01/2021-30	Raagi, Maize,Tobaco						
10	Gollarahosahally	Mysuru - WDC-01/2021-31	Raagi, Maize,Tobaco						
11	Guddenahalli	Mysuru - WDC-01/2021-32	Raagi, Maize,Tobaco						
12	Handiguddakaval	Mysuru - WDC-01/2021-33	Raagi, Maize,Tobaco						
13	Hunasavadi	Mysuru - WDC-01/2021-34	Raagi, Maize,Tobaco						
14	Iylapura	Mysuru - WDC-01/2021-35	Raagi, Maize,Tobaco						
15	Kamanahalli	Mysuru - WDC-01/2021-36	Raagi, Maize,Tobaco						
16	Koppa	Mysuru - WDC-01/2021-37	Raagi, Maize,Tobaco						
17	Kundanahalli	Mysuru - WDC-01/2021-38	Raagi, Maize,Tobaco						
18	Kailasapura	Mysuru - WDC-01/2021-39	Raagi, Maize,Tobaco						
19	Lakshmipura	Mysuru - WDC-01/2021-40	Raagi, Maize,Tobaco						

20	Lingapura	Mysuru - WDC-01/2021-41	Raagi, Maize,Tobaco
21	Mallinathapura	Mysuru - WDC-01/2021-42	Raagi, Maize,Tobaco
22	Manchadevanahalli	Mysuru - WDC-01/2021-43	Raagi, Maize,Tobaco
23	Naviluru	Mysuru - WDC-01/2021-44	Raagi, Maize,Tobaco
24	Neralakuppe	Mysuru - WDC-01/2021-45	Raagi, Maize,Tobaco
25	P Basavanahalli	Mysuru - WDC-01/2021-46	Raagi, Maize,Tobaco
26	Poonadahalli	Mysuru - WDC-01/2021-47	Raagi, Maize,Tobaco
27	Sanabinakuppe	Mysuru - WDC-01/2021-48	Raagi, Maize,Tobaco

Rainf

[ Chapter - IX ] 9.7 Kharip Crop-Area and Yield in the Project Areas

Sl. No.	Village Name	Name of Crop	Pre-Project			Expected Post-Project								
			Area (Ha.)	Average (Yield Kg. per Ha.)	Total Production (M.T.)	Area (Ha.)			Average Yield (Kg./ Ha.)			Total Production (M.T.)		
						Irrigated	Rainfed	Total	Irrigated	Rainfed	Total	Irrigated	Rainfed	Total
1	Alanahalli	Raagi	18	1500	27	0	18	18	0	2500	2500	0	45	45
2	Aralikumari	Maize	180	2000	360	0	180	180	0	3000	3000	0	540	540
3	Basavanaeni	Maize	322	2000	644	0	322	322	0	3000	3000	0	966	966
4	Belathuru	Ragi	4.67	1500	7	0	4.67	4.67	0	2500	2500	0	12	12
5	Bylukoppa	Maize	35.31	2000	70	0	35.31	35.31	0	3000	3000	0	105	105
6	Charapura	Maize	40	2000	80	0	40	40	0	3000	3000	0	120	120
7	Doddaharaveforest	Maize	0	0	0	0	0	0	0	0	0	0	0	0
8	Doddahosuru	Ragi	50	1500	75	0	50	50	0	2500	2500	0	125	125
9	Giraguru	Maize	352	2000	704	0	352	352	0	352	352	0	123	123
10	Gollarahosahally	Maize	30	2000	60	0	30	30	0	3000	3000	0	90	90
11	Guddenahalli	Maize	147.13	2000	294	0	147.13	147.13	0	3000	3000	0	441	441
12	Handiguddakaval	Maize	261.2	2000	522	0	261.2	261.2	0	3000	3000	0	783	783
13	Hunasavadi	Ragi	80	1500	120	0	80	80	0	2500	2500	0	200	200
14	Iylapura	Ragi	7	1500	10	0	7	7	0	2500	2500	0	17	17
15	Kamanahalli	Ragi	8	1500	12	0	8	8	0	2500	2500	0	20	20
16	Koppa	Maize	20.81	2000	41	0	20.81	20.81	0	3000	3000	0	62	62
17	Kundanahalli	Ragi	16	1500	24	0	16	16	0	2500	2500	0	40	40
18	Kailasapura	Ragi	185.89	1500	278	0	185.89	185.89	0	2500	2500	0	464	464
19	Lakshmipura	Maize	136.43	2000	272	0	136.43	136.43	0	3000	3000	0	409	409
20	Lingapura	Maize	17.4	2000	34	0	17.4	17.4	0	3000	3000	0	52	52
21	Mallinathapura	Maize	52	2000	104	0	52	52	0	3000	3000	0	156	156
22	Manchadevanahalli	Maize	282	2000	564	0	282	282	0	3000	3000	0	846	846
23	Naviluru	Maize	162	2000	324	0	162	162	0	3000	3000	0	486	486
24	Neralakuppe	Maize	3	2000	6	0	3	3	0	3000	3000	0	9	9
25	P Basavanahalli	Maize	120	2000	240	0	120	120	0	3000	3000	0	360	360

26	Poonadahalli	Maize	150	2000	300	0	150	150	0	3000	3000	0	450	450
27	Sanabinakuppe	Maize	9	2000	18	0	9	9	0	3000	3000	0	27	27
<b>Project Grand Total</b>			<b>2689.84</b>	<b>48000</b>	<b>5190</b>	<b>0</b>	<b>2689.84</b>	<b>2689.84</b>	<b>0</b>	<b>71352</b>	<b>71352</b>	<b>0</b>	<b>6948</b>	<b>6948</b>

[ Chapter - IX ] 9.8 Rabi Crop-Area and Yield in the Project Areas

Sl. No.	Village Name	Name of Crops	Pre-Project			Expected Post-Project								
			Area (Ha.)	Average (Yield Kg. per Ha.)	Total Production (M.T.)	Area (Ha.)			Average Yield (Kg./ Ha.)			Total Production (M.T.)		
						Irrigated	Rainfed	Total	Irrigated	Rainfed	Total	Irrigated	Rainfed	Total
1	Alanahalli	Raagi	85	1500	127	0	85	85	0	2500	2500	0	212	212
2	Aralikumari	Maize	180	2000	360	0	180	180	0	3000	3000	0	540	540
3	Basavanaeni	Maize	322	2000	644	0	322	322	0	3000	3000	0	966	966
4	Belathuru	Ragi	7	1500	10	0	7	7	0	2500	2500	0	17	17
5	Bylukoppa	Maize	25.27	2000	50	0	25.27	25.27	0	3000	3000	0	75	75
6	Charapura	Maize	35	2000	70	0	35	35	0	3000	3000	0	105	105
7	Doddaharaveforest	Maize	0	0	0	0	0	0	0	0	0	0	0	0
8	Doddahosuru	Ragi	70	1500	105	0	70	70	0	2500	2500	0	175	175
9	Giraguru	Ragi	20	1500	30	0	20	20	0	2500	2500	0	50	50
10	Gollarahosahally	Maize	30	2000	60	0	30	30	0	3000	3000	0	90	90
11	Guddenahalli	Maize	147.13	2000	294	0	147.13	147.13	0	3000	3000	0	441	441
12	Handiguddakaval	Maize	261.2	2000	522	0	261.2	261.2	0	3000	3000	0	783	783
13	Hunasavadi	Ragi	70	1500	105	0	70	70	0	2500	2500	0	175	175
14	Iylapura	Ragi	2	1500	3	0	2	2	0	2500	2500	0	5	5
15	Kamanahalli	Ragi	7	1500	10	0	7	7	0	2500	2500	0	17	17
16	Koppa	Maize	20.81	2000	41	0	20.81	20.81	0	3000	3000	0	62	62
17	Kundanahalli	Ragi	120	1500	180	0	120	120	0	2500	2500	0	300	300
18	Kailasapura	Maize	185.89	1500	278	0	185.89	185.89	0	3000	3000	0	557	557
19	Lakshmipura	Maize	136.43	2000	272	0	136.43	136.43	0	3000	3000	0	409	409
20	Lingapura	Maize	17.4	2000	34	0	17.4	17.4	0	3000	3000	0	52	52
21	Mallinathapura	Ragi	72	1500	108	0	72	72	0	2500	2500	0	180	180
22	Manchadevanahalli	Ragi	152	1500	228	0	152	152	0	2500	2500	0	380	380
23	Naviluru	Ragi	82	1500	123	0	82	82	0	2500	2500	0	205	205

24	Neralakuppe	Ragi	9	1500	13	0	9	9	0	2500	2500	0	22	22
25	P Basavanahalli	Ragi	70	1500	105	0	70	70	0	2500	2500	0	175	175
26	Poonadahalli	Ragi	122	1500	183	0	122	122	0	2500	2500	0	305	305
27	Sanabinakuppe	Ragi	10	1500	15	0	10	10	0	2500	2500	0	25	25
<b>Project Grand Total</b>			<b>2259.13</b>	<b>44000</b>	<b>3970</b>	<b>0</b>	<b>2259.13</b>	<b>2259.13</b>	<b>0</b>	<b>70500</b>	<b>70500</b>	<b>0</b>	<b>6323</b>	<b>6323</b>



[ Chapter - IX ] 9.9 Summer Season Crop-Area and Yield in the Project Areas

Block : Periyapatna

Sr. No.	Village Name	Crop Name	Pre-Project			Expected Post-Project		
			Irrigated Area (Ha.)	Average Yield Kg. per (Ha.)	Total Production (M.T.)	Irrigated Area (Ha.)	Total Production (M.T.)	Average Yield (Kg./ Ha.)
1	Alanahalli	Pulses	25	500	12	25	20	800
2	Aralikumari	Pulses	12	500	6	12	10	800
3	Basavanaeni	Pulses	2	500	1	2	2	800
4	Belathuru	Pulses	8	500	4	8	6	800
5	Bylukoppa	Pulses	30	500	15	30	24	800
6	Charapura	Pulses	3	500	1	3	2	800
7	Doddaharaveforest	Pulses	0	0	0	0	0	0
8	Doddahosuru	Pulses	10	500	5	10	8	800
9	Giraguru	Pulses	8	500	4	8	6	800
10	Gollarahosahally	Pulses	15	500	7	15	12	800
11	Guddenahalli	Pulses	23	500	11	23	18	800
12	Handiguddakaval	Pulses	2	500	1	2	2	800
13	Hunasavadi	Pulses	25	500	12	25	20	800
14	Iylapura	Pulses	5	500	2	5	4	800
15	Kamanahalli	Pulses	30	500	15	30	24	800
16	Koppa	Pulses	35	500	18	35	28	800
17	Kundanahalli	Pulses	8	500	4	8	6	800
18	Kailasapura	Pulses	20	500	10	20	16	800

19	Lakshmipura	Pulses	10	500	5	10	8	800
20	Lingapura	Pulses	2	500	1	2	2	800
21	Mallinathapura	Pulses	4	500	2	4	2	800
22	Manchadevanahalli	Pulses	5	500	3	5	4	800
23	Naviluru	Pulses	6	500	3	6	5	800
24	Neralakuppe	Pulses	8	500	4	8	6	800
25	P Basavanahalli	Pulses	15	500	8	15	12	800
26	Poonadahalli	Pulses	23	500	12	23	18	800
27	Sanabinakuppe	Pulses	12	500	6	12	10	800
<b>Project Grand Total</b>			<b>346</b>	<b>13000</b>	170	<b>346</b>	<b>276</b>	<b>20800</b>

[ Chapter - IX ] 9.10 Perennial Season Crop-Area and Yield in the Project Areas

Block : Periyapatna

Sl. No.	Village Name	Crop Name	Pre-Project			Expected Post-Project		
			Irrigated Area (Ha.)	Average Yield Kg. per (Ha.)	Total Production (M.T.)	Irrigated Area (Ha.)	Total Production (M.T.)	Average Yield (Kg./Ha.)
1	Alanahalli	Coconut, Arecanut, Mango,	15	5000	75	72	168	8000
2	Aralikumari	Coconut, Arecanut, Mango,	10	5000	50	30	400	8000
3	Basavanaeni	Coconut, Arecanut, Mango,	8	5000	40	25	200	8000
4	Belathuru	Coconut, Arecanut, Mango,	5	5000	25	10	80	8000
5	Bylukoppa	Coconut, Arecanut, Mango,	10	5000	50	25	920	8000
6	Charapura	Coconut, Arecanut, Mango,	9	5000	45	25	200	8000
7	Doddaharaveforest	Coconut, Arecanut, Mango,	0	0	0	0	0	0
8	Doddahosuru	Coconut, Arecanut, Mango,	18	5000	90	30	400	8000
9	Giraguru	Coconut, Arecanut, Mango,	21	5000	105	35	520	8000
10	Gollarahosahally	Coconut, Arecanut, Mango,	8	5000	40	25	200	8000
11	Guddenahalli	Coconut, Arecanut, Mango,	10	5000	50	30	240	8000
12	Handiguddakaval	Coconut, Arecanut, Mango,	5	5000	25	45	360	8000
13	Hunasavadi	Coconut, Arecanut, Mango,	29	5000	145	55	880	8000
14	Iylapura	Coconut, Arecanut, Mango,	5	5000	25	20	160	8000
15	Kamanahalli	Coconut, Arecanut, Mango,	10	5000	50	60	480	8000
16	Koppa	Coconut, Arecanut, Mango,	23	5000	200	60	148	8000
17	Kundanahalli	Coconut, Arecanut, Mango,	18	5000	90	55	440	8000
18	Kailasapura	Coconut, Arecanut, Mango,	10	5000	50	70	688	8000
19	Lakshmipura	Coconut, Arecanut, Mango,	12	5000	60	75	600	8000
20	Lingapura	Coconut, Arecanut, Mango,	5	5000	25	45	360	8000
21	Mallinathapura	Coconut, Arecanut, Mango,	24	5000	120	60	480	8000
22	Manchadevanahalli	Coconut, Arecanut, Mango,	30	5000	150	35	336	8000

23	Naviluru	Coconut, Arecanut, Mango,	20	5000	100	50	640	8000
24	Neralakuppe	Coconut, Arecanut, Mango,	10	5000	50	40	680	8000
25	P Basavanahalli	Coconut, Arecanut, Mango,	14	5000	67	45	960	8000
26	Poonadahalli	Coconut, Arecanut, Mango,	20	5000	100	70	1200	8000
27	Sanabinakuppe	Coconut, Arecanut, Mango,	10	5000	50	50	400	8000
<b>Project Grand Total</b>			<b>358.85</b>	<b>130000</b>	<b>1877</b>	<b>1142</b>	<b>12140</b>	<b>208000</b>

[ Chapter - IX ] 9.11 Change in Area Under Horticulture

Block : Periyapatna

Sl. No.	Village Name	Name of Horticulture Crop	Existing Area Under Horticulture (Ha.)	Expected Achievement	
				Area Proposed to be Covered through IWMP (Ha.)	Total Horticulture Area cover after treatment (Ha.)
1	Alanahalli	Coconut,Mango,Banana	15	72	87
2	Aralikumari	Coconut,Mango,Banana	10	30	40
3	Basavanaeni	Coconut,Mango,Banana	8	25	33
4	Belathuru	Coconut,Mango,Banana	5	10	15
5	Bylukoppa	Coconut,Mango,Banana	10	25	35
6	Charapura	Coconut,Mango,Banana	9	25	34
7	Doddaharaveforest	Coconut,Mango,Banana	0	0	0
8	Doddahosuru	Coconut,Mango,Banana	18	30	48
9	Giraguru	Coconut,Mango,Banana	21	35	56
10	Gollarahosahally	Coconut,Mango,Banana	8	25	33
11	Guddenahalli	Coconut,Mango,Banana	10	30	40
12	Handiguddakaval	Coconut,Mango,Banana	5	45	50
13	Hunasavadi	Coconut,Mango,Banana	29	55	84
14	Iylapura	Coconut,Mango,Banana	5	20	25
15	Kamanahalli	Coconut,Mango,Banana	10	60	70
16	Koppa	Coconut,Mango,Banana	23	60	83
17	Kundanahalli	Coconut,Mango,Banana	18	55	73
18	Kailasapura	Coconut,Mango,Banana	10	70	80
19	Lakshmipura	Coconut,Mango,Banana	12	75	87

20	Lingapura	Coconut,Mango,Banana	5	45	50
21	Mallinathapura	Coconut,Mango,Banana	24	60	84
22	Manchadevanahalli	Coconut,Mango,Banana	30	35	65
23	Naviluru	Coconut,Mango,Banana	20	50	70
24	Neralakuppe	Coconut,Mango,Banana	10	40	50
25	P Basavanahalli	Coconut,Mango,Banana	14	45	59
26	Poonadahalli	Coconut,Mango,Banana	20	70	90
27	Sanabinakuppe	Coconut,Mango,Banana	10	50	60
<b>Project Grand Total</b>			<b>358.85</b>	<b>1142</b>	<b>1500.85</b>

[ Chapter - IX ] 9.12 Change in Area Under Fodder

Block : Periyapatna				
Sl. No.	Village Name	Existing Area Under Fodder (Ha.)	Expected Achievement through IWMP (Ha.)	Total Fodder Area cover after treatment (Ha.)
1	Alanahalli	12	55	67
2	Aralikumari	10	35	45
3	Basavanaeni	0	10	10
4	Belathuru	12	13	25
5	Bylukoppa	10	40	50
6	Charapura	10	20	30
7	Doddaharaveforest	0	0	0
8	Doddahosuru	12	20	32
9	Giraguru	8	25	33
10	Gollarahosahally	25	20	45
11	Guddenahalli	15	15	30
12	Handiguddakaval	20	25	45
13	Hunasavadi	20	30	50
14	Iylapura	8	10	18
15	Kamanahalli	25	20	45
16	Koppa	80	40	120
17	Kundanahalli	60	25	85
18	Kailasapura	10	30	40

19	Lakshmipura	15	25	40
20	Lingapura	45	45	90
21	Mallinathapura	15	25	40
22	Manchadevanahalli	30	30	60
23	Naviluru	35	20	55
24	Neralakuppe	15	20	35
25	P Basavanahalli	25	25	50
26	Poonadahalli	15	20	35
27	Sanabinakuppe	20	20	40
<b>Project Grand Total</b>		<b>552</b>	<b>663</b>	<b>1215</b>



[ Chapter - IX ] 9.13 Change in Area Under Fuel Wood

Block : Periyapatna

Sl. No.	Village Name	Name of Species	Existing Area Under FuelWood (Ha.)	Expected Achievement	
				Area Under FuelWood Proposed to be Covered through IWMP (Ha.)	Total FuelWood Area cover after treatment (Ha.)
1	Alanahalli	Meliadubia, AcaciaSpeices & Others	20	150	170
2	Aralikumari	Meliadubia, AcaciaSpeices & Others	35	110	145
3	Basavanaeni	Meliadubia, AcaciaSpeices & Others	15	45	60
4	Belathuru	Meliadubia, AcaciaSpeices & Others	10	50	60
5	Bylukoppa	Meliadubia, AcaciaSpeices & Others	45	120	165
6	Charapura	Meliadubia, AcaciaSpeices & Others	18	40	58
7	Doddaharaveforest	Meliadubia, AcaciaSpeices & Others	25	125	150
8	Doddahosuru	Meliadubia, AcaciaSpeices & Others	15	30	45
9	Giraguru	Meliadubia, AcaciaSpeices & Others	8	50	58
10	Gollarahosahally	Meliadubia, AcaciaSpeices & Others	12	50	62
11	Guddenahalli	Meliadubia, AcaciaSpeices & Others	18	50	160
12	Handiguddakaval	Meliadubia, AcaciaSpeices & Others	5	50	60
13	Hunasavadi	Meliadubia, AcaciaSpeices & Others	6	60	80
14	Iylapura	Meliadubia, AcaciaSpeices & Others	2	53	85
15	Kamanahalli	Meliadubia, AcaciaSpeices & Others	8	25	80
16	Koppa	Meliadubia, AcaciaSpeices & Others	36	150	120
17	Kundanahalli	Meliadubia, AcaciaSpeices & Others	10	20	150
18	Kailasapura	Meliadubia, AcaciaSpeices & Others	22	45	70

19	Lakshmipura	Meliadubia, AcaciaSpeices & Others	10	50	65
20	Lingapura	Meliadubia, AcaciaSpeices & Others	25	50	100
21	Mallinathapura	Meliadubia, AcaciaSpeices & Others	23	50	60
22	Manchadevanahalli	Meliadubia, AcaciaSpeices & Others	25	60	84
23	Naviluru	Meliadubia, AcaciaSpeices & Others	20	70	75
24	Neralakuppe	Meliadubia, AcaciaSpeices & Others	15	35	65
25	P Basavanahalli	Meliadubia, AcaciaSpeices & Others	25	85	85
26	Poonadahalli	Meliadubia, AcaciaSpeices & Others	30	110	110
27	Sanabinakuppe	Meliadubia, AcaciaSpeices & Others	10	85	75
<b>Project Grand Total</b>			<b>493</b>	<b>1818</b>	<b>2497</b>

[ Chapter - IX ] 9.14 Details of Livestock in the Project Area

Block : Periyapatna													
Sl. No.	Village Name	Animal Category (Milk/Meat)	Type of Animal (Cow/Cross-Breed/Bufalo)	Yield Unit	Pre-Project (Nos.)			Expected Mid-Term			Expected Post-Project		
					Nos.	Yield/Year	Income (in Lacs)	Nos.	Yield/Year	Income (in Lacs)	Nos.	Yield/Year	Income (in Lacs)
1	Alanahalli	597	820	Thousands litters	1417			1517			1650		
2	Aralikumari	0	40	Thousands litters	40			50			150		
3	Basavanaeni	0	456	Thousands litters	456			556			750		
4	Belathuru	564	450	Thousands litters	1014			1114			1250		
5	Bylukoppa	572	376	Thousands litters	948			1048			1250		
6	Charapura	63	115	Thousands litters	178			278			350		
7	Doddaharaveforest	0	0	0	0			0			0		
8	Doddahosuru	960	718	Thousands litters	1678			1780			1850		
9	Giraguru	1370	426	Thousands litters	1796			1850			1950		
10	Gollarahosahally	0	25	Thousands litters	25			30			120		
11	Guddenahalli	109	70	Thousands litters	179			250			400		
12	Handiguddakaval	310	163	Thousands litters	473			580			750		
13	Hunasavadi	12359	539	Thousands litters	12898			12950			13500		
14	Iylapura	372	171	Thousands litters	543	0	1	650	0	0	800	0	0
15	Kamanahalli	24	31	Thousands litters	55			85			150		
16	Koppa	1145	136	Thousands litters	1281			1350			1550		
17	Kundanahalli	292	239	Thousands litters	531			650			850		
18	Kailasapura	0	58	Thousands litters	58			150			350		
19	Lakshmipura	218	171	Thousands litters	389			450			600		
20	Lingapura	373	90	Thousands litters	463			562			750		
21	Mallinathapura	105	320	Thousands litters	425			526			850		
22	Manchadevanahalli	35	37	Thousands litters	72			120			350		
23	Naviluru	617	849	Thousands litters	1466			1520			1750		
24	Neralakuppe	474	339	Thousands litters	813			951			1150		
25	P Basavanahalli	16202	734	Thousands litters	16936			17500			18500		
26	Poonadahalli	709	620	Thousands litters	1329			1450			1650		
27	Sanabinakuppe	115	148	Thousands litters	263			362			550		
<b>Project Grand Total</b>		<b>37585</b>	<b>8141</b>		<b>45726</b>	<b>0</b>	<b>1</b>	<b>48329</b>	<b>0</b>	<b>0</b>	<b>53820</b>		

[ Chapter - IX ] 9.15 Change in Area Under Forest/Vegetative Cover

Block : Periyapatna					
Sr. No.	Village Name	Name of Species	Existing Area Under Forest/Vegetative (Ha.)	Expected Achievement	
				Area Under Forest/Vegetative Proposed to be Covered through PMKSY - WDC 2.0 (Ha.)	Total Forest/Vegetative Area cover after treatment (Ha.)
1	Alanahalli	Teak, Silver, Hebbevu, Others	142	110	252
2	Aralikumari	Teak, Silver, Hebbevu, Others	10	25	35
3	Basavanaeni	Teak, Silver, Hebbevu, Others	23	35	58
4	Belathuru	Teak, Silver, Hebbevu, Others	15	21	36
5	Bylukoppa	Teak, Silver, Hebbevu, Others	125	54	179
6	Charapura	Teak, Silver, Hebbevu, Others	54	62	116
7	Doddaharaveforest	Teak, Silver, Hebbevu, Others	25	80	105
8	Doddahosuru	Teak, Silver, Hebbevu, Others	35	32	67
9	Giraguru	Teak, Silver, Hebbevu, Others	56	50	106
10	Gollarahosahally	Teak, Silver, Hebbevu, Others	12	30	42
11	Guddenahalli	Teak, Silver, Hebbevu, Others	85	80	165
12	Handiguddakaval	Teak, Silver, Hebbevu, Others	65	85	150
13	Hunasavadi	Teak, Silver, Hebbevu, Others	125	76	201
14	Iylapura	Teak, Silver, Hebbevu, Others	4	55	59
15	Kamanahalli	Teak, Silver, Hebbevu, Others	85	80	165

16	Koppa	Teak, Silver, Hebbevu, Others	150	205	355
17	Kundanahalli	Teak, Silver, Hebbevu, Others	41	35	76
18	Kailasapura	Teak, Silver, Hebbevu, Others	5	55	60
19	Lakshmipura	Teak, Silver, Hebbevu, Others	15	65	80
20	Lingapura	Teak, Silver, Hebbevu, Others	85	50	135
21	Mallinathapura	Teak, Silver, Hebbevu, Others	35	85	120
22	Manchadevanahalli	Teak, Silver, Hebbevu, Others	25	150	175
23	Naviluru	Teak, Silver, Hebbevu, Others	65	87	152
24	Neralakuppe	Teak, Silver, Hebbevu, Others	25	34	59
25	P Basavanahalli	Teak, Silver, Hebbevu, Others	10	55	65
26	Poonadahalli	Teak, Silver, Hebbevu, Others	21	80	101
27	Sanabinakuppe	Teak, Silver, Hebbevu, Others	42	42	84
<b>Project Grand Total</b>			<b>1380</b>	<b>1818</b>	<b>3198</b>

## Abstract of Activities Planned to be implemented under PMKSY-WDC 2.0

Name of the Taluk: Periyapatna

Name of the project: Mysuru - WDC-2/2021-22

Total Project area: 4546.53

Total Approved Project cost: 1000.237

Rs in lakhs

Sl. No.	Components	% allocated	Amount allocated	List of Activities/Items	Phy (Ha/No/RMT)	Unit cost	Total cost (6*7)
1	2	3	4	5	6	7	8
1	Administrative cost	10	100.024	NGO Staff Payment	-	-	100.024
				Out Source Staff Payment			
				Vehicle Rent			
				Stationery			
				Etc.			
Total (A)						100.024	
2	Monitoring and Evaluation	2	20.005	Stage by stage monitoring of the project	-	-	20.005
Total (B)						20.005	
3	Entry Point Activities	2	20.005	Formation of Farmers Producers Organaision (FPO)	-	-	20.005
Total ( C )						20.005	
4	Detail Project Report	1	10.002	Netplaning, Village traverse, PRA exercise and DPR preparation	-	-	10.002
Total ( D )						10.002	
5	Institution and capacity building	3	30.007	1. Awareness (Jatha,			5.000
				2. S-1, S-2, S3	4000	0.001	4.000
				3. U-1, U-2, U3	4000	0.001	3.000
				4. E-1, E-2, E-3	45	0.022	1.000
				5. Baseline Survey	11000	0.00018	2.000
				6. VBT & EAP	4000	0.001	5.000
				7. Training & Exposer vist	500	0.020	10.007
Total (E)						30.007	
6 (1)	Soil and water conservation	47	300.071	1. Trench Cum Bund	241318	0.00060	144.791
				2. Wastwaire	280	0.023	6.440
				3. Farmpond	8	0.730	5.840
				4. Checkdam	4	7.000	28.000
				5. Nalabund	10	7.000	70.000
				6. Gokatte	8	5.000	40.000
				7. Rock Filled Dam	5	1.000	5.000
Total (F)						300.071	
6 (2)	Afforestation		80.019	1. Nursery raising (Teak, Silver, Hebbevu, Others)	80827	0.00049	39.605
				2. Planting and pitting		0.00050	40.414
Total (G)						80.019	
6 (3)	Dry land Horticulture		80.019	1. Mango	15690	0.00153	24.006
				2. Coconut	26150	0.00153	40.010
				3. Others	10460	0.00153	16.004
Total (H)						80.019	
6 (4)	Fodder Development		10.002	1. Fodder Min Kit	3334	0.003	10.002
Total (I)						10.002	
7	Production system	15	150.036	1. Vegetable mini kit	5000	0.006	30.000
				2. Live stock based IFS	144	0.600	86.400
				3. Animal health camp	30	0.250	7.500
				4. Trivis installation	19	0.170	3.233
				5. Backyard poultry	55	0.420	22.903
Total (J)						150.036	
8	Natural Resource Management and Governance	2	20.005	Establishment of water harvesting stractures and post project management	-	-	20.005
Total (K)						20.005	
9	Livelihood activities for assestless persons, micro enterprises and business development	15	150.036	1. Revolving fund for SHG	50	0.25	12.500
				2. EAP & SEDP			137.536
Total (L)						150.036	
10	Consolidation and withdrawal phase activities	3	30.007	Linkages with other line department,			
				Common properties resources management training, Impact assement, Exposer visit			30.007
Total (M)						30.007	
Grand total (A to M)							1000.237

**Abstract of Activities Planned to be implemented under PMKSY-PDMC (MI)/RKVY/  
and other Programmes**

Name of the Taluk: Periyapatna

Name of the project: Mysuru - WDC-2/2021-22

Total Project area: 4546.53

*Rs in lakhs*

Sl. No.	Components	List of Activities/Items	Phy (Ha/No/RMT)	Unit cost	Total cost (4*5)
1	2	3	4	5	6
1	Soil and water conservation	Checkdam	4	7.000	28.000
		Nalabund	10	7.000	70.000
		Gokatte	8	5.000	40.000
<b>Grand total</b>			<b>22</b>		<b>138.000</b>

## Abstract of Activities Planned to be implemented under MGNREGA

Name of the Taluk: Periyapatna

Name of the project: Mysuru - WDC-2/2021-22

Total Project area: 4546.53

*Rs in lakhs*

Sl. No.	Components	List of Activities/Items	Phy (Ha/No/RMT)	Unit cost	Total cost (4*5)
1	2	3	4	5	6
1	Soil and water conservation	a) Trench Cum Bund	895315	0.00060	537.189
		b) Farmpond	20	0.73000	14.600
		Total (A)			<b>551.789</b>
2	Afforestation	a) Forestry plants	101034	0.00122	123.261
		Total (B)			<b>123.261</b>
3	Dry land Horticulture	a) Horticulture plants	61906	0.00150	92.859
		Total (C)			<b>92.859</b>
<b>Grand total (A to C)</b>					<b>767.909</b>



Abstract of Activities Planned to be implemented under PMKSY-WDC 2.0, PMKSY-PDMC (MI) RKVY and MGNREGA (combined)

Name of the Taluk: Periyapatna

Name of the project: Mysuru - WDC-2/2021-22

Total Project area: 4546.53

Sl. No.	Components	List of Activities/Items	Phy (Ha/No/RMT)	Total cost
1	2	3	4	5
1	Soil and water conservation	1. Trench Cum Bund	1136633	681.980
		2. Wastwaire	280	6.440
		3. Farmpond	28	20.440
		4. Checkdam	8	56.000
		5. Nalabund	20	140.000
		6. Gokatte	16	80.000
		7. Rock Filled Dam	5	5.000
	Sub Total (A)			<b>989.860</b>
2	Afforestation	1. Nursery raising (Teak, Silver, Hebbevu, Others)	80827	39.605
		2. Planting and pitting	101034	163.675
	Sub Total (B)			<b>203.280</b>
3	Dry land Horticulture	1. Mango	15690	24.006
		3. Coconut	26150	40.010
		4. Others	72366	108.863
	Sub Total (C)			<b>172.878</b>
<b>Grand total ( A to C)</b>				<b>1366.018</b>

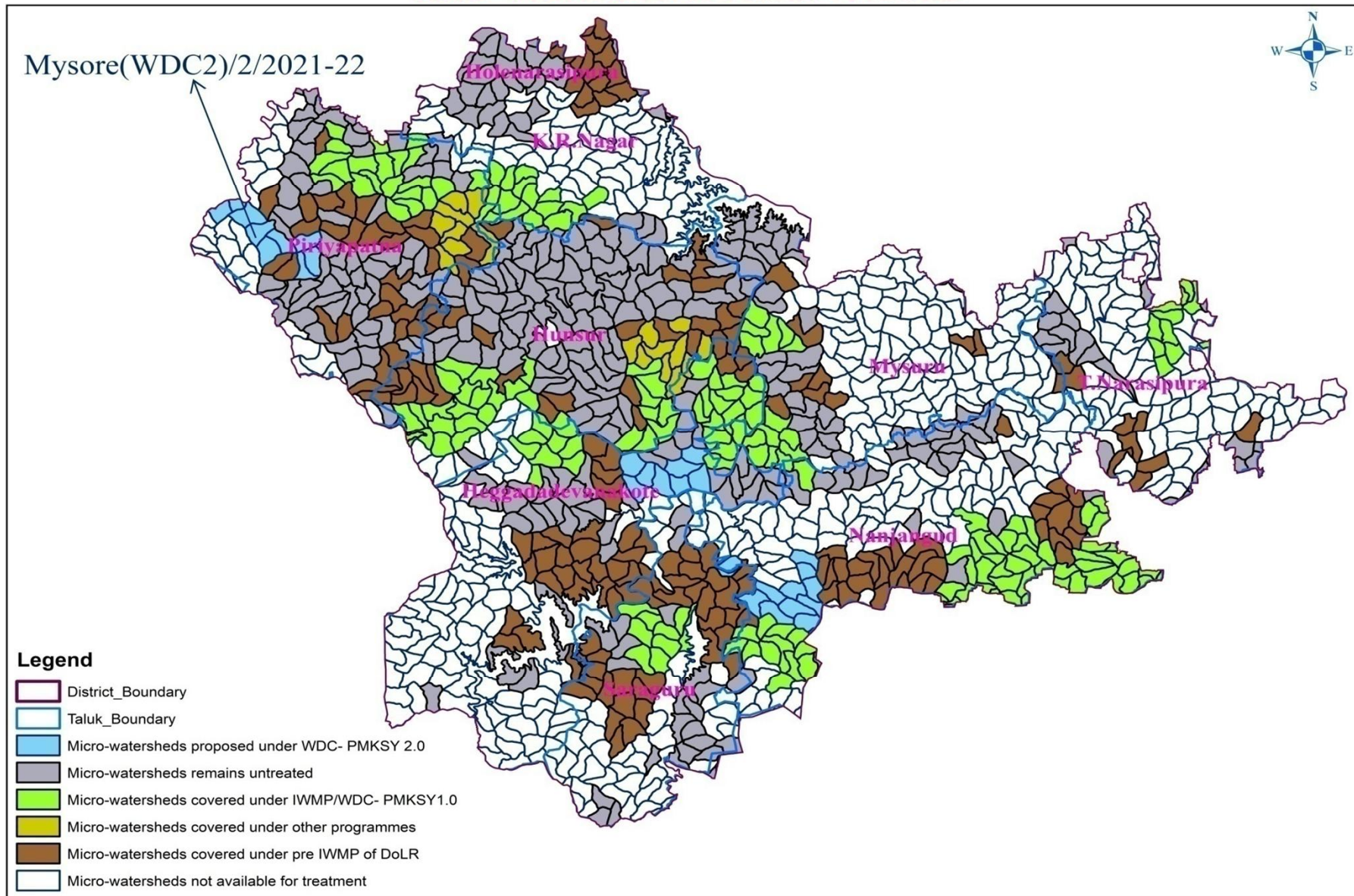
**Components of PMKSY-WDC 2.0**

<b>Major head</b>	<b>Sub heads</b>	<b>Percent of budget</b>
<b>Administrative</b>	Management cost	10
	Monitoring and Evaluation	2
<b>Preparatory phase</b>	Entry Point Activity	2
	Detailed Project Report	1
	Institution Capacity Building	3
<b>Works Phase</b>	Natural Resource Management	47
	Production System	15
	Natural Resource Management and Governance	2
	Livelihood Activities for the asst less persons and Micro enterprises & Business development	15
<b>Consolidation and Withdrawal phase</b>		3
<b>Total</b>		100

<b>Year</b>	<b>2021-22</b>	<b>2022-23</b>	<b>2023-24</b>	<b>2024-25</b>	<b>2025-26</b>	
<b>Percent of total cost of projects to be released</b>	<b>25</b>	<b>25</b>	<b>25</b>	<b>15</b>	<b>10</b>	<b>100</b>

# Watershed Development Component of Pradhan Mantri Krishi Sinchayee Yojana 2.0


## Taluk: Periyapatna District: Mysuru





## CERTIFICATE

The collection of all the relevant data of watershed area and the possible option and solution are described with the help of PRA exercises, Net Planning out puts and feedback of focused discussion. Detailed perspective plan for **MYSURU - WDC-02/2021-22** project area with activities planned to be implemented under **PMKSY-OI, RKVY** and **MGNREGA** (Combined) year wise and activity wise summarized **DPR** plan abstract for 5 Years (2021-22 to 2025-26). The summary of the above document is verified by the following persons.


  
Assistant Director of Agriculture  
Agriculture Department,  
Periyapatna Taluk

  
Assistant Conservator of Forest  
Watershed Development Department  
Mysore District

  
Senior Assistant Director of Horticulture  
Watershed Development Department  
Mysore District

  
Deputy Director of Agriculture-2  
Agriculture Department,  
Hunsur Sub Division, Hunsur

  
Joint Director of Agriculture  
Agriculture Department,  
Mysuru District, Mysuru

  
Deputy Commissioner  
Mysuru District, Mysuru